FOR OFFICIAL USE ONLY

सत्यमेव जयते

SOCIO-ECONOMIC REVIEW
AND
DISTRICT STATISTICAL ABSTRACT
OF
NANDED DISTRICT

1976-77

DIRECTORATE OF ' ND STATISTICS
GOVERNME' ASHTRA

For official use only

SOCIO ECONOMIC REVIEW

AND

DISTRICT STATISTICAL ABSTRACT

FOR

1976-77

****
*****
***
*

Directorate of Economics & Statistics,
Government of Maharashtra
District Office,
N A N D E D

*
***
*****
****

*****
***
*

HBP/-

SOCIO ECONOMIC REVIEW

AND

DISTRICT STATISTICAL ABSTRACT

F O R

1976 - 77.

-: C O N T E N T S :-

		Page
1.	District at a Glance	I to III
2.	Chapter-I Intraduction.	1 to 9
3.	Chapter -II Explanatary notes on tables.	10 to 21
4.	Chapter-III Notes on selected indicators.	22 to 34
5.	Chapter- IV. Planning.	35 to 44

G R A P H S A N D C H A R T S.

1.	Population	45
2.	Land Utilisation	46
3.	Outt-urn of cereals and pulsus.	47
4.	C o - o p e r a t i o n..	48
5.	E d u c a t i o n.	49
6.	Plan Expenditure.	50
7.	Consumer Price Index Nos.	51
8.	Land Revenue.	52

---:OXO:---

PART- II- DISTRICT STATISTICAL ABSTRACT.

1.	Tables.	1 to 181

DISTRICT AT A GLANCE.

Sr. No.	Items.	Unit.	District Nanded.	Maharashtra State.
1.	2.	3.	4.	5.
I.	**Location:**			
1.1	North latitude.	Degree.	18°-15' to 19°-55'	16°-4' to 22°-1'
1.2	East Longitude.	"	77°-7' to 78°-15'	72°-6' to 80°-9'
2.	**Area & population (1971 Census).**			
2.1	Area.	Sq.Kms.	10,492	3,07,762
2.2	No. of towns.	Nos.	11	289
2.3	No. of village (Total)	"	1,388	38,661
	i) Inhabited.	"	1,324	35,778
	ii) Un-inhabited.	"	64	2,883
2.4	Rural Population.	'000' Nos.	1,170	3,47,01
2.5	Urban Population.	"	228	15,711
2.6	Total Population.	"	1,398	50,412
2.7	Population of scheduled caste & scheduled Tribes.	"	183	5,980
2.8	Total workers:	"	497	18,390
	i) As cultivators & Agril.Labourers.	"	396	11,930
	ii) Others.	"	101	6,460
2.9	Non-workers.	"	900	32,022
2.10	Literacy percentage.	%		
	i) Male.	"	34.64	51.04
	ii) Female.	"	10.36	26.43
	iii) Persons.	"	22.78	39.18
3.	**Climate:**			
3.1	Rainfall (1975) (Range in selected centres).	Mms.	1136	1587.2
3.2	Temperature (1975)	Centigrade, degree.		
	a) Maximum (absolute) (In selected centres)	"	43.8	44.7
	b) Minimum (Absolute) (In selected centres)	"	12.6	5.2
4.	**Agriculture- 1975-76:**			
4.1	Cultivable area.	'000' Hect.	8,28	2,11,23
4.2	Area not available for cultivation.	"	59	26,86
4.3	Area sown.			
	a) Net.	"	738	1,82,62
	b) Gross.	"	762	1,96,64
4.4	Area irrigated (1974-75)			
	i) Net.	"	25	16,12
	ii) Gross.	"	32	19,33

Continued.....

1	2	3	4	5
4.5	Area under forests(1975-76)	'000' Hect.	80	53,34
4.6	Cropped area under food grains (1975-76)	"	459	1,41,17
4.7	Land Revenue Collection 1976-77 (Actual)	In lakhs	16	18,59
5.	Animal Husbandry (1972)			
5.1	Live stock	'000' Nos.	969	26,361
5.2	Cattle	"	619	14,705
5.3	Buffalows.	"	154	3,301
5.4	Sheeps	"	41	2,128
5.5	Goats.	"	142	5,911
5.6	Horses and ponies.	"	2	58
5.7	Other live stocks	"	11	258
5.8	Poultry.	"	145	12,217
5.9	No. of veternary hospitals and dispensaries(1975-76)	Nos.	7	359
6.	Industries : 1975			
6.1	Working factories(Year ending 1975)	Nos.	54	1,14,25
6.2	Average Daily employment (Year ending 1975)	"	7,874	10,14,727
7.	Electricity 1976-77			
7.1	Electricity consumed.	M.KWH.	444	10,810
7.2	No. of villages and towns electrified at the end of March, 1977.	No.	779	21,052
8.	Co-operation 1976-77			
8.1	Co-operative societies(All Types)	No.	1,659	50,326
8.2	Membership	'000' Nos.	314	1,18,90
8.3	working capital	Lakh Rs.	4,695	29,36,19
8.4	Loan Advanced.	"	1,668	28,07,37
8.5	Loan Advanced by Agril. Credit Societies.	"	1,147	1,82,96
9.	Medical & Public Health (1975)			
9.1	Hospitals.	Nos.	2	737
9.2	Dispensaries.	"	36	1,825
	i) Allopathic.	"	N. A.	N. A.
	ii) Ayrvedic	"	N. A.	N. A.
	iii) Unani	"	N. A.	N. A.
9.3	No. of beds in Hospitals and dispensaries.	"	648	70,537
9.4	Birth rate (1975)	Per'000'	N. A.	24.0
9.5	Death Rate (1975)	Estimated population	N. A.	8.7
9.6	No. of sterilisation operations done 1975-76	No.	11,867	6,11,588
10.	Education (As on 30-9-1976)			
10.1	1. Primary Education.			
	i) Institutions.	No.s	1,640	48,620
	ii) Students.	'000' Nos.	142	7,709
	iii) Teachers.	"	5	2,20

Continued .....

1	2	3	4	5
10.2	Secondary Education :			
	i) Institutions.	Nos.	146	5,782
	ii) Students.	'000'Nos.	48	26,16
	iii) Teachers.	"	2	98
10.3	Higher Education :			
	i) Institutions.	Nos.	14	702
	ii) Students.	'000'Nos.	10	4,83
	iii) Teachers.	"	0.4	N. A.
11.	Transport & Communication (1976-77)			
11.1	Total Railway length as on (31-3-1977)	Kms.	208	5,242
11.2	Total Extra Municipal Road length as on 31-3-1977	"	4,903	91,403
11.3	(a) No. of post offices (1974-75)	No.	328	9,419
	(b) No. of telegraph Offices (1974-75)	No.	20	1,213
12.	Local Self Government (1976-77)			
12.1	Village Panchayats (31-3-1976)	Nos.	1,096	23,959
12.2	Municipalities (including corporations) 1977.	"	11	227
13.	Community Development 1976-77.			
13.1	C.P.A. Pattern Blocks.	No.	12	438.00
13.2	Villages included in	"	1,388	38,675
13.3	Population covered.	In lakhs	12	348
14.	Plan :			
14.1	~~Actual expenditure during~~ Draft Rs.Lakhs 5th F.Y.P. ~~(Draft~~ outlay (1974-75 & 1978-79)		21,37	23,79,95
14.2	Expenditure during 1976-77 (Actuals)	"	5,53	5,05,32
15.	Miscellaneous :			
15.1	Joint Stock Companies as on 31-3-76.	Nos.	3	9,849
15.2	Banking offices as on 31-12-1975	"	83	4,157
15.3	Employment Exchange (1976-77)			
	i) Registration.	Nos. '000'	10	475
	ii) Placement.	"	0.7	40
	iii) No. on the Live Register as on 31-3-1977	"	19	877

HFP/-

CHAPTER NO. I

INTRODUCTION

1.1 Introduction and Location :

Nanded district is situated between 18°-15' and 19°-55' north latitude and 77°-7' and 78°-15' east longitude. The contour of the district is irregular. It is situated on south-east fringes of Maharashtra state demarcating the boundaries of Andhra Pradesh and Maharashtra. It is one of the five districts of Marathwada division and lies in the Godavari basin. As per 1971 census the area of this district is 10,492.0 Sq.Km. and the population is 13,97,672, constituting 3.37% and 2.78% of the area and population of the state respectively. Nanded town, the district head-quarters, is situated on the left bank of the river Godawari. It is a commercial town with facilities of communications. It has a Divisional office of the Controller of Maharashtra state Raod Transport corporation and two Bus Depots. Besides this, a Railway Station to cater to the needs of the commuters, commerce and trade. The metre gauge track of the South Central Railway passes through the town. It is famous for the monumental Guru Govindsingh Gurudwara which is next to Amritsar in India.

1.2 Boundaries :

The district is bounded on the north by Yeotmal district. Adilabad and Nizamabad districts of Andhra Pradesh lie on the east and south-east and Santpur taluka of Bidar district of Karantaka state lies in the south. Osmanabad district on south-west and parbhani on north-west of the district.

1.3 Area :

The total area of the district is 10,492.0 Sq. Km. out of which the rural area comprises 10,236.3 Sq. Km. and the urban area 255.7 Sq. Km. It is the seventeenth district in rank in terms of area in Maharashtra State and Visa-vis Marathwada region, it stands at the last rung of the ladder. Within the district, Kinwat taluka is the biggest of all the talukas, while Deglur is the smallest.

1.4 Topography :

As Nanded district lies in the plateau of south India, it is one of the most homogeneous districts in Maharashtra. It does not have any well defined topographical natural zones. The southern portion of the district is some what different because of its poor hilly soil. The north-estern part of taluka Kinwat is different because of its extensive mountain ranges and barren and unculturable area. The rest of the Central part of the district is flat with fertile land of black cotton soil.

1.5 (A) Hill Ranges and Forests :

There is only one main system of hills known as Bhag or Thanvari range. It traverses the district from north-west to south-east. There are few minor hill ranges like Mukhed hill in Bhokar and Hadgaon talukas and Balaghat mountain in Kandhar and Mukhed taluka. This district has various types of forests from sparse and stunted to dense and ever green.

The area under forests is over 777 Sq. Km. forming 8.27% of the total geographical area of the district. Major portion of the forests area is in Kinwat taluka forming 25% of the total forests area in the district. Hadgaon and Bhokar talukas are also gifted with dense forests area.

1.5(B) Rivers :

The important rivers that flow in the district are the Godavari, Manjara, Manyad, Saraswati, Penganga, Ashna, Sita and Lendi. The Godawari enters the district from the west passing through the central part of the district, flows into Nizamabad district of Andhra Pradesh. The Manjara which is the largest tributory of the Godavari flows from south to north demarcating the boundry of the district and Andhra pradesh. The Manyad, flows through Kandhar taluka from west to east and forms the natural boundary between Mukhed and Deglur talukas on one hand and Biloli on the other. The Saraswati rises in Wakhad hills and flows from north to south through the eastern portion of the district and embraces the Godawari near the village Malkautha. The river Ashna flowing in the eastern direction, joins the Godavari on left bank about three kilometres from Nanded town. The lendi flows from west to east in Deglur taluka. It runs partly along the southern boundary and after taking slightly north-ward course passes through Deglur taluka and meets the Manjara. The Penganga river forms the northern boundary of the district flowing in the eastern direction and falls into the wardha river of Yavatmal district in Vidarbha region. The less important river Seeta rises from north and meets and Godavari.

The perennial rivers of this district are the Godavari, Manjara, Manyad and Penganga. The irrigation potentials of these perennial rivers are not fully utilized, except Manyad. The command area under its projects is only 39,722 Hectares.

1.5 (C) Soil :

Black cotton soil is universal in all the taluka of the district. It is very rich in calcium, magnicium and carbonates, but poor in nitrogen, potash, phosphates and humous.

The high retentivity of moisture has rendered it very useful in rainfall starved region of the district. The best black cotton soil is found in narrow strips of land on the banks of the Godavari and its tributaries.

Good black cotton soil is found along the banks of the Manjara and the Manyad rivers in Biloli taluka, while elsewhere it is undulating and much inferior in quality and covered with loose stones. The soil of Nanded taluka consists principally of rich black alluvial deposits. Near the foot of the hills black soil is scarce and it is of a very poor description. Deglur taluka though the smallest in the district is endowed with the best soil in the district. With the exception of a small portion of the taluka towards the western direction the entire soil is of supperior quality and suitable for raising Rabi crops. One half of the Kandhar taluka has black and rich soil and grows rabi crops. The other half is covered with hills, small bushes and light soil. It is undulating and covered with loose stones where Kharif crops are generally grown. About three fourth taluka of Hadgaon is highly fertile, particularly the soil spreading along the banks of Penganga. Towards the south, near the hills, the soil is rather mixed up with certain saline matter. In the remaining two talukas i.e. Bhokar and Kinwat, except for the hilly tracts, the entire land is of black cotton soil.

1.5 (D) Minerals :

This district is devoid of important minerals worth mentioning. The only mineral available in the district is lime stone. The deposits of intertrappean lime stone have been found to occur in Kinwat taluka. The lime stone quarried is not uniform in grade and is highly siliceous.

Building materials like deccan trap or basalt, sand, sandstones and brick clay are also found in this district.

1.6 Climate, Temperature and Rainfall.

1.6 (A) Climate :

The climate of the district is dry and subject to extremes of heat and cold. It is very hot in summer and cold in winter. The hottest month of the year is May and the coldest are December and January. Within the district itself, the wheather conditions show local variations. Kinwat taluka in the extreme north-east is comparatively more hot than other talukas of the district. There are wide seasonal variations in temperature even at Nanded town. Like other parts of the Division the rainy season starts from June and lasts upto the end of September. However there are scattered and untimely rains in other seasons also. The climate of the district, in general, is healthy though subject to extremes of heat and cold.

1.6 (B) Temperature :

Monthly temperature records are available only for Nanded station. In the year 1976 the mercury touched the highest point i.e. 42.0 centigrade in the month of May and the lowest temperature recorded was in the month of January i.e. 12.6 centigrade.

1.6 (C) Rainfall :

The rainy season commences from June and continues upto the end of september. Nanded district falls in assured rainfall zone of the state with a discount that the same is not evenly distributed in all parts of the district. Usually, 75% of the total rainfall is received from the south-west monsoon (June to September) and 16% from post monsoon

period (October to December). Pre-monsoon showers contribute about 7% of the total rainfall and the remaining 2% is received from winter monsoon during January and February.

The rainfall data is available from eight raingauge centres located at each taluka head-quarters of the district. The maximum rainfall recorded in the year 1976 was 1019 M.M. in Kinwat taluka, whereas the minimum rainfall recorded was 672 M.M. in Kandhar taluka.

1.7 Development of Agro Industries in Nanded district :

The district being predominantly agricultural in nature grows among other crops, cotton, groundnut, sugarcane, Chillies etc. which are important with industrial point of view. Based on the available agriculture resources procession of Industries like Ginning pressing, oil mills and Dal mills are found at Nanded and at a few taluka centres. However, as a result of many minor irrigation projects which have been put into operation besides Major irrigations Project i.e. Manar projects, there is continuous increase in the net area sown in the district ~~xxxxx~~ resulting increase in the main food crops as well as commercial cash crops. Thus in the recent years some industrial development has taken place and most of the units are based on agriculture resources. Some of the worth mentioning units are as under :-

1. Spinning mill :

The unit has been established in co-operative sector by utilising the local available raw material of cotton. It produces cotton yarn of 20 to 40 ~~x~~ counts. The unit has fixed capital investment of Rs. 100.25 lakhs employing 280 workers.

Another spinning mill is comming up in co-operative sector at Umri in taluka Bholkar.

2. Sugar Factories :

Kalamber vibhag sahakari sakhar karkhana, a sugar factory in co-operative sector is functioning in the District at Kalamber village of Kandhar taluka. The capital investment of this unit is 243.63 lakhs with capacity to crush 1250 M.Ts. of sugarcane, employing 949 workers in the factory.

One more co-operative sugar factory is comming up at Kerur village of Biloli taluka, which is expected to go into production in next year.

3. Textile corporation of Marathwada :

As a partly integrated powerloom project for Marathwada, the Texcom has established a pre-weaving and processing plant at M.I.D.C. Nanded- 48 co-operative societies having 2304 power looms have been organised at different places in Marathwada with centralised processing plant at Nanded. The capital investment of Texcom is 276.50 lakhs employing over 1123 workers in the central processing plant Nanded and about 2300 weavers are employed in weaving sectors.

4. MAFCO :

With a view to assist the farmers in marketting of perishable agriculture produce, MAFCO has established a cold storage and slaughter house at Nanded with fixed capital investment of 51.00 lakhs. It also produces beaf and other canned fruits products. Number of workers employed in the unit is 80.

5. Other agro based industries :

The Maharashtra Agro Industries Development corporation has set up a unit for manufacture of granual fertilizer

at Nanded which will meet the growing demand for the agricultural inputs in the district. Dairy industry, which is an allied agricultural activity, has very good scope in the district. There are nearly 153 primary dairy co-operative societies in the district with its federation functioning at district head-quarters. In order to faster the development of dairy activities and to increase the milk production with an object to provide a source of additional income to agriculturist, a Dairy project with collection capacity of one lakh liters of milk per day has been planned at Nanded. The project is under construction and expected to commence its activities in near future.

The abundant availability of groundnut offers good scope for establishment of vanaspati plant in the district. An oil complex with vanaspati as final product is comming up in co-operative sector at Dhammabad in near future.

Apart from above, out of total 434 registered small scale industries in the district, there are 137 Agro based small scale industries in the district. The total capital investment in these units is Rs. 78.36 lakhs giving employment to over 1100 persons. The activity-wise breakup is as given below :

Sr.No.	Name of the Agro based industry.	No. of units in the district.
1.	Oil mills.	30
2.	Dal mills.	17
3.	Ginning & Pressing.	20
4.	Bio fertilizers	2
5.	Bakery.	20
6.	Khandsari.	2
7.	Poha & Rice mills.	17
8.	Chilli powder.	19
9.	Kopra powder.	1
	Total :	137

The economy of the district is mainly agricultural and hence the industries based on demand for items like insecticides, pesticides, mixed fertilizers, agricultural implements including dusters and sprayers, have good scope in the area.

)))) 000 0 000 ((((

CHAPTER NO. II

EXPLANATORY NOTES ON SCOPE AND LIMITATION OF STATISTICS PRESENTED IN THIS STATISTICAL ABSTRACT 1976-77.

Purpose and scope:

This is the 17th issue of the District statistical abstract published since 1958-59. As stated in the previous issue the purpose of this publication is to present the background of Statistical material on as many Socio-Economic characteristics of the district as possible, so as to make it a useful reference book. The statistical data presented in this issue for the year 1976-77 will be useful for research, planning or further socio-economic studies about the district. It presents taluka-wise data on various socio-economic aspects for inter-taluka comparison within the district. There are a few tables, for which data for the year 1976-77 were not available. The same have been subsituted by the data available for the latest year. The data on similar items for the earlier year have also been incorporated in the respective tables to facilitate comparison and to draw safe inferences therefrom.

District at a Glance:

This table gives a picture of the district in a nutshell. It is divided in two parts. The first part deals with general particulars on various topics like population, agriculture and education etc. The second part presents the data on these items for the district as a whole. The reference period to which the data relates to the district or state is shown against each item though it may not relate to the identical period due to non-availability of data for the same year.

The scope and limitation of the statistical data presented in this issue is briefly described in the following paragraphs :-

(1) Area and population :

Table Nos. 1 to 7 present population data as per 1971 population census. Table No. 1 gives taluka-wise data on Rural and Urban areas and population of the district alongwith number of inhabited, uninhabited villages, towns, occupied residential houses and households. It also gives the break-up of male and female population. Table No. 2 shows decadal variation in population since 1951. It deals with rural and urban, male and female population and density of population per Sq. Km. with decadal percentage variations in population. Table No. 3 gives taluka-wise classification of villages xxx according to population ranges in 1971 census. The ranges are (1) less than 200; (2) 200 to 499; (3) 500 to 999; (4) 1000 to 1999 and so on alongwith number of un-inhabited villages. Table No. 4 shows taluka-wise classification of towns according to population ranges with population ranging from below 5,000 to 1,00,000 and above as per 1971 population census. Table No. 5 indicates taluka-wise workers and non-workers according to 1971 census. It deals with rural and urban livelihood classes as cultivators, agricultural labourers and other persons engaged in forestry, fishing, plantation, mining, manufacturing, processing and household industry etc. It also gives the number of non-workers in the district. Table No. 6 indicates distribution of rural and urban population according to age groups, mother tongue and religion. Table No. 7 gives taluka-wise rural and urban scheduled caste, scheduled tribes and Neo-buddhists population according to 1971 census with its break-up in males and females.

(2) Climate :

Table No. 8 presents centre-wise monthly rainfall, number of rainy days alongwith normal and total rainfall in milimetre during the year 1976. Table No. 9 shows the monthly maximum and minimum temperature in centigrade at Nanded proper for the calender year 1976.

(3) Agriculture :

The table Nos. 10 to 23 deal with the data on land utilization, area under different crops, yield per hectare, area irrigated by different sources of irrigation, area irrigated under different crops, number of irrigation wells, minor irrigation works, major and medium projects, agricultural wage rates, agricultural implements, famine and akin to scarcity conditions and history of scarcity in the district during the years 1974-75 and 1975-76.

Table No. 10 gives taluka-wise land utilization figures in hectares for the years 1974-75 and 1975-76 respectively. This table indicates geographical area, forest area and land used for other purposes. Table No. 11 stands for taluka-wise area under different crops during the above period, while table No. 12 gives data of yield per hectare and out-turn of certain selected crops of the district supplied by the Department of agriculture, Pune. Table No. 13 shows irrigated area by different sources i.e. Govt. canals, tanks and wells etc. in each taluka, in hectares, during the above period. It also gives total net and gross area irrigated. Table No. 14 deals with the area irrigated under different crops in each taluka of the district during the years 1974-75 and 1975-76 respectively. Table No. 15 shows the taluka-wise number of irrigation wells in use, not in use and other wells during

the years 1974-75 and 1975-76. Table No. 16 gives taluka-wise data regarding availability of under ground water during the year 1976-77. Table No. 17 presents information regarding number of minor irrigation works excluding wells. This table also shows number of irrigation works not in use and in use with net area irrigated during 1976-77. Table No. 18 presented in this publication is meant for giving information on major and medium irrigation projects in the district as on 30-6-1976. It gives the location of the projects, area under its command and area irrigated by it. It also shows the cost of construction of the project. Table No. 19 deals with agricultural wage rates for skilled and unskilled labourers prevalent in the three selected rural centres namely Ardhapur, Loha and Bhokar for the calender year 1976. Table No. 20 gives data regarding Agril. Census operational holding, 1970. Table No. 21 gives taluka-wise number of Agricultural implements, as per 1972 live-stock census. Table No. 22 shows taluka-wise famine, scarcity and akin to scarcity conditions in the district experienced during the year 1976-77. Table No. 23 gives circle-wise and taluka-wise information of number of villages affected for determining the precarious scarcity condition and history of scarcity during the years 1970-71 to 1976-77 in this district.

(4) Animal Husbandry, Forest and Fisheries :

The table Nos. 24 to 27 furnish the statistical data on Animal Husbandry and Table Nos. 28(A) and 28 (B) deal with forests in the district. Table No. 24 shows taluka-wise, livestock population under different categories i.e. Cattle, Buffalows, sheep, goats and poultry as per 1972 live-stock census. Table No. 25 indicates veterinary facilities available in each taluka of the district during the year 1976-77.

Table No. 26 shows disease-wise live-stock mortality during the year 1976-77. Table No. 27 gives the statistics relating to number of recognised slaughter houses and animals slaughtered in them during the year 1976-77. Table No. 28(A) shows the classification of forest area in the district during the year 1976-77, whereas Table No. 28(B) gives the quantity and value of major and minor forest products during the year 1976-77. Table No. 29A presents taluka-wise data regarding inland fisheries for the year 1975-76 and 1976-77.

(5) Employment, Industry, Mining and Electricity :

Under this heading, Table Nos. 30 to 39 present data on employment, industry, mining and electricity. Table No. 30 gives details of each industry, the total number of working factories, total workers classified as males and females and total number of mandays for which they worked during the year 1975. The data presented in columns 6 to 8 relate only to the factories submitting returns, while column 9 for factories not submitting returns. Table No. 31 gives industry-wise distribution of working factories according to working strength ranging from less than 10 workers to 5000 and above during the year 1975. Table No. 32 presents the distribution of factories for each industry by number of days worked during the year 1975. Table No. 33 shows statistics relating to Annual Survey of Industries in the districts furnishing the figures as number of factories registered, their production, capital, employment, gross out-put in terms of Rupees and value added by manufacture during the year 1976. Table No. 34 deals with month-wise employment exchange statistics of the district for the year 1976-77, while Table No. 35 indicates occupational distribution of total registration and placement in the employment exchange

in the district during the year 1976-77. Table No. 36 gives taluka-wise data regarding works under taken in Employment guarantee scheme during the year 1976-77. Table No. 37 gives volume of employment in different industries like agriculture, mining and quarrying, manufacturing, construction, trade and commerce and Transport etc; as on 31st March, 1977. Table No.38 deals with generation and consumption of electricity during the year 1976-77 consumed for different purposes i.e. domestic, commercial industrial, public lighting and agriculture, in Nanded district. Table No. 39 shows number of towns and villages electrified upto 31st March, 1977 and population covered as per 1971 census.

(6) Co-operation :

The data relating to various activities of co-operative movement in the district is displayed in 8 tables i.e. from table Nos. 40 to 47. Table No. 40 gives number of different types of co-operative societies in operation in the district in 1976-77. Table No. 41 presents statistics relating to co-operative banks in Nanded district during the year 1976-77. This table deals with the total members, share capital, working capital and loans advanced by these banks. Table No.42 deals with taluka-wise number of primary agricultural credit societies, number of members, share capital, working capital, loans etc. while table No. 43 presents data on other co-operative societies of different types in the district during the year 1976-77, table No. 44 deals with the taluka-wise data on operations of primary co-operative marketing societies during the year 1976-77, whereas table No. 45 shows operations of other co-operative societies of different types during the said period with achievements on selected items. Table No. 46

shows the operations of regularted markets in each taluka of the district during the year 1976-77 with quantity and value of important agricultural commodities marketed. Table No. 47 gives the taluka-wise number of registered money lenders and loans advanced by them during the year 1976-77.

(7) Medical and public Health :

Table Nos. 48 to 52 present data on medical facilities available during the year 1976. Table No. 48 gives taluka-wise medical facilities extended by the hospitals and dispensaries for the treatment of indoor and outdoor patients. It shows the number of hospitals, dispensaries, materinity homes, health centres and primary health centres. It also shows the number of doctors, vaidyas, nurses and beds in these hospitals during the year 1976. Table No. 49 presents the taluka-wise data on number of births, deaths and infant deaths registered in the district during the year 1976. Table No. 50 shows number of deaths occurred due to different important causes like Malaria, Cholera, Small pox, Tuberculosis etc. in the district during the years 1971 to 1976. Table No. 51 gives taluka-wise information on primary vaccination and revaccination with Cholera inoculations in the district during the year 1976. Table No. 52 gives statistics on taluka-wise number of family planning centres as on 31st March, 1977 inter-alia data on sterilization operations and Intra Uterincontraceptive device insertions, in the district during the year 1976-77.

(8) Education :

The data on education is presented in 7 tables i.e. 53 to 59. Table No. 53 indicates taluka-wise number of literates separately for male and females in rural and urban areas with percentage of literacy according to 1971 census.

The table Nos. 54 & 55 show education in rural urban areas as per 1961 census. Table No. 56 deals with number of different types of institutions, pupils and teachers in the district during the year 1975-76 and 1976-77 and Table No. 57 indicates number of beneficiaries hailing from scheduled caste, scheduled tribes and other backward classes in Nanded district during 1975-76 and 1976-77. Table No. 58 gives data on concessions of free education extended to economically backward classes during the year 1975-76 and 1976-77. Table No. 59 shows recurring and non-recurring expenditure on primary education incurred by local bodies during the year 1976-77.

(9) Transport and Communications :

Table Nos. 60 to 66 give information on transport and communication facilities available in the district. Table No.60 shows the length of railway route in Kms. in Nanded district as on 31st March, 1977 covered by metre gauge. Table No. 61 gives length of roads in Kms., according to category and surface classifications in Nanded district as on 31st March, 1977 under public works Department, Zilla Parishad and Municipal Councils. Table No. 62 shows the data on different types of motor vehicles in operations in Aurangabad region as on 31st March, 1977. While Table No. 63 presents data regarding operational statistics of nationalised road transport according to Nanded S.T. Division for the above period with number of routes, route distance in Kms., vehicles on road per day, average daily earning, number of passengers travelled every day etc. The information regarding traffic census on important roads in Nanded district is furnished in table No. 64. Table No. 65 deals with number of post office, telegraph offices, letter boxes, postmen, telephones and number of radio licences issued

and renewed together during the period 1961-62, 1965-66, 1970-71 and 1974-75 to 1976-77. Table No. 66 shows taluka-wise rural broadcasting statistics such as number of villages where receiving sets are installed, rural population covered and total number of radio farm forums as on 31st March, 1977.

(10) Local bodies :

Table No. 67 to 70 indicate statistics relating to local bodies in Nanded district for the years 1965-66, 1968-69, 1970-71 to 1976-77. Table No. 67 gives income and expenditure of village panchayats, Zilla Parishad and Municipal councils in this district for the y-ear 1965-66, 1968-69, 1970-71 to 1976-77, table No. 68 shows panchayat samiti-wise income and expenditure of village panchayats in the district during 1976-77. This table indicates the sources of income by way of grant in aid, contribution, donations, taxes, fees etc. and expenditure on sanitation, health, public works, social welfare, administration etc. Table No. 69(A) gives the head-wise receipts of Zilla Parishad, Nanded during the years 1975-76, 1976-77 and 1977-78 by way of receipt from various heads under Revenue Sections and Govt. grants etc. Table No. 69(B) shows the head-wise details of Government grants to Zilla parishad by various sources, whereas, Table No. 69 (C) deals with head-wise expenditure of Zilla Parishad durring the above period. Data regarding actuals for the year 1975-76 revised estimates for 1976-77 and estimates for 1977-78 are given in this table. Table No. 70 presents Municipal Council-wise data on income by way of Government grants, octroi, taxes on houses and lands, other taxes etc. and expenditure on general administration, cost of collection of taxes etc. for the year 1976-77.

(11) Plan and Community Development:

Table Nos. 71 to 75 present statistics relating to plan and community development programme. Table No. 71 gives sub-head-wise plan expenditure on district level schemes implemented in Nanded district during the year 1975-76 and 1976-77 both for state and local sectors, while table No. 72 gives the sub-head-wise data on physical achievements for selected items during the above plan period. Table No. 73 shows stage-wise number of blocks of C.P.A. pattern as on 31st March, 1977, number of inhabited and deserted villages with rural population covered as per 1971 population census. Table No. 74 gives stage-wise expenditure of all the blocks in this district upto the end of 1976-77, while Table No. 75 indicates the blocks-wise physical achievements on selected items under community development programme during the year 1976-77.

(12) Prices:

Data relating to average wholesale and retail prices of important commodities at the district head-quarters and consumer prices index number of working class is presented in table Nos. 76 to 78, respectively. Table No. 76 shows month-wise whole-sale prices of important agricultural commodities at regulated markets during the year 1976. Table No. 77 deals with month-wise average retail prices of important commodities collected at district head-quarters during the year 1976 and the average prices for the same year. Table No. 78 shows month-wise consumer prices index numbers for working class on various items like food, tobacco, housing, clothing etc. alongwith general index for Nanded district during the year 1976-77.

(13) Miscellaneous :

Miscellaneous types of important statistics are presented in the table Nos. 79 to 92 as discussed below :-

Table No. 79 gives data on strength of police force showing number of superintendents, Assistant Superintendents, Deputy Superintendents, Inspectors and Sub-Inspectors etc; alongwith total strength of police force and total cost on it in the district during the year 1976. Table No. 80 deals with the trend of cognizable and non-cognizable crimes and number of offences, tried, compounded, withdrawn or otherwise dropped, cases acquitted, convicted, pending trial in the court at the end of the year in the district during the year 1976. Table No. 81 deals with the data on disposal of regular and miscellaneous cases under original and appellate jurisdiction of the civil & criminal cases in the district during 1976. Table No. 82 shows the taluka-wise number of permanent, semi-movement and touring talkies with their seating capacity for the year 1976-77 in this district. Table No. 83 gives the category-wise number of banks in operation in the district and the number of towns and villages and population covered by them, at the beginning of 1977. Table No. 84 gives data relating to scheduled Bank, etc., as on 31-12-1975 in the district. Table No. 85 shows the number of joint stock companies limited by share and guarantees separately with public and private break-up as on 31st March, 1976. Table No. 86 indicates the number of insurance policies issued and amount insured in the district during the year 1976-77. Table No. 87 presents data on small savings targets, gross collections, with-drawals and net collections, in the district under various types of small savings drive like National defence certificate, 10 years National

savings certificate, cumulative time deposits etc; for the above period. Table No. 88 is meant for presenting taluka-wise land revenue collection during the year 1976-77 with detailed break-up of consolidated demand, arrears, remissions, suspensions and actual collections. Table No. 89 deals with data on number of printing presses, news-papers and periodicals published in each taluka of the district in Marathi, Hindi, English and other languages printed daily, weekly, fortnightly and monthly as on 31st March, 1977. Table No. 90 indicates the quantity of Rice, wheat, and sugar issued to the Fair Prices shops at district Head-quarters and at other places in the district during the year 1971 to 1977. Table No. 91 deals with the demand and procurement of levy of paddy, wheat, jowar, bajra, etc. and percentage of procurement of levy to demand during the years 1970-71 to 1976-77. Table No. 92 is an important table, showing trends of different selected indicators in the district during the years 1950-51, 1960-61, 1966-67, 1970-71, 1974-75, 1975-76 and 1976-77 regarding area and population, agriculture and irrigation, Soil conservation, live-stock, factory employment, electricity, co-operation, education, medical and public health, transport and communications and community development programme etc.

)))) 000 0 000 ((((

Daimi/*

CHAPTER NO. III.

NOTES ON SELECTED INDICATORS.

Indicator No. 1. Percentage of gross sown area to net sown area for the year 1960-61, 1970-71 and 1975-76.

1.1. A continuous increase in the percentage of gross sown area to net sown area in the district was observed during the period commencing from 1960-61 to 1966-67. During the years under reference i.e. 1970-71 and 1975-76 the percentage of gross sown area to net area sown stood at 104.61 and (103.27) respectively. The taluka-wise percentage of gross sown area to net area sown indicated considerable variation. In the year 1960-61, Nanded taluka had the highest percentage of gross area sown to net sown area. In 1970-71 Kandhar taluka with its percentage 114.61 stands at the top of the ladder and Kinwat taluka was the lowest (100.21) of gross sown area to net sown area. Similarly in the year 1975-76 Biloli taluka had the highest percentage (109.93) and Kandhar taluka had the lowest percentage (100.78).

Taluka-wise percentage of gross area to net sown area.

Sr. No.	Taluka.	Year. 1970-71	1975-76.
1.	2.	3.	4.
1.	Nanded.	105.76	101.53
2.	Hadgaon.	102.61	102.90
3.	Kinwat.	100.21	101.05
4.	Bhokar.	100.72	102.66
5.	Biloli.	103.25	109.93
6.	Deglur.	101.36	103.48
7.	Mukhed.	106.31	102.26
8.	Kandhar.	114.61	100.78
	Nanded District.	104.60	103.27

Continued.....

2. Productivity of Important Crops.

2.1 The production of important crops in Nanded district during the years 1960-61, 1970-71 and 1975-76 is indicated in the following table with percentage increase or decrease over the year 1960-61.

Sr. No.	Name of the Crops.	Production in metric tonnes.			Percentage increase (+) decrease (-) over 1960-61.	
		1960-61	1970-71	1975-76	1970-71 over 1960-61	1975-76 over 1960-61.
1.	2.	3.	4.	5.	6.	7.
1.	Rice.	19,508	14,700	29,300	(-) 24.65	(+) 50.19
2.	Wheat.	11,075	10,100	38,200	(-) 8.80	(+) 244.92
3.	Jowar.	2,66,103	69,500	1,41,100	(-) 73.88	(-) 46.98
4.	Tur.	21,134	3,800	12,400	(-) 82.02	(-) 41.33
5.	Gram.	4,267	2,700	6,300	(-) 36.72	(+) 47.64
6.	Sugarcane (in term of Gur).	12,599	31,600	30,700	(+) 150.81	(+) 143.67
7.	Chillies.	8,840	3,400	5,500	(-) 61.54	(-) 37.78
8.	Groundnut.	15,850	16,700	14,900	(+) 5.36	(-) 5.99
9.	Tobacco.	-	-	-	-	-
10.	Cotton.	21,357	4,752	33,100	(-) 77.75	(+) 54.98

2.2 It will be seen from the above table that during the year 1970-71 only sugarcane registered sizeable increase in production over the year 1960-61, whereas considerable increase was observed in 1975-76 in agricultural production under different crops, such as Rice, Gram, Sugarcane, Cotton and abnormal increase in Wheat when compared to 1960-61.

Indicator No. 3 :- Gross value of Agril. Production.

3.1 Agricultural constitutes a major portion in National Income of our country and hence any change in agricultural production affects the level of National Income. Gross value of agricultural production is always studied in the context of

Continued.....

the prices which is a relative phenomena.

3.2 The gross value of the agricultural production sold through Agril. Produce Market Committees in Nanded district in the year 1960-61 at the prices prevailing in the same year was around Rs. 16.05 crores and in the years 1970-71 and 1976-77 at the prices prevailing in the corresponding years was Rs.19.73 crores and Rs. (11.72) crores, respectively. The gross value of Agricultural production in the district increased by (22.90%) in 1970-71 and reduced by (26.98%) in 1976-77 over 1960-61.

Indicator No. 4 :- Percentage of gross irrigated area to net irrigated area.

4.1 The taluka-wise percentage of gross irrigated area to net irrigated area in the years 1960-61, 1970-71 and 1975-76 is given below.

Sr. No.	Taluka.	Percentages of gross irrigated area to net irrigated area in the year.		
		1960-61.	1970-71.	1975-76.
1.	2.	3.	4.	5.
1.	Nanded.	114.90	104.33	102.42
2.	Hadgaon.	138.63	102.53	108.53
3.	Kinwat.	174.12	108.46	129.23
4.	Bhokar.	158.96	100.00	114.73
5.	Biloli.	131.81	102.37	125.54
6.	Deglur.	125.13	104.62	111.12
7.	Mukhed.	129.05	109.60	120.24
8.	Kandhar.	122.26	103.17	107.54
	District Total.	125.70	103.98	112.92

The above table shows that the percentage of gross irrigated area to net irrigated area as increased from 103.98 during 1970-71 to 112.92 during 1975-76 in Nanded district. The highest percentage 109.60 and 129.23 is observed in Mukhed and Kinwat talukas during the years 1970-71 and 1975-76,

Continued.....

respectively. The lowest percentage of gross irrigated area to net irrigated area is noticed in Bhokar taluka (100.00) for the year 1970-71 and in Nanded taluka 102.42 for the year 1975-76.

Indicator No. 5 :- Change in Cropping Pattern.

5.1 The table below shows the percentage of area under food crops and non-food crops to gross cropped area and percentage of irrigated area under food and non-food crops to gross irrigated area in the district, separately for the years 1960-61, 1970-71 and 1975-76.

Sr. No.	Description.	Percentage.		
		1960-61.	1970-71.	1975-76.
1.	2.	3.	4.	5.
1.	Total food crops.	67.66	65.54	64.11
2.	Total non-food crops.	32.34	34.46	35.89
	Total :-	100.00	100.00	100.00
3.	Irrigated area of food crops.	99.88	94.38	86.99
4.	Irrigated area of non-food crops.	0.12	5.62	13.01
	Total :-	100.00	100.00	100.00

5.2 The above table indicates that the food crops dominate the cropping pattern of the district covering 67.66%, 65.54% and 64.11% of the total cropped area during the years 1960-61, 1970-71 and 1975-76, respectively. It can be observed that the area under food crops decreased from 67.66%, during 1960-61 to 65.54% in 1970-71 and subsequently decreased to 64.11% during the year 1975-76. In the case of area under irrigated crops the percentage of food crops has gone down from 99.88% during 1960-61 to 86.99% during 1975-76 whereas the percentage of non-food crops has gone up from 0.12% during the year 1960-61 to 13.01% in 1975-76.

Continued.....

Indicator No. 6 :- Increase to agricultural credit outstanding dues and gross value of Agricultural produce.

6.1 When compared with the year 1960-61 the agricultural credit increased by 320.70% in 1970-71 and 1041.78% in 1976-77. Similarly, outstanding dues also increased by 988.66%, in 1970-71 and 338.73% in 1976-77 over the year 1960-61. The gross value of agricultural production increased by 22.90% during the year 1970-71 over 1960-61 where-as the same is decreased by 26.97% during 1976-77 over 1960-61. The details of agriculture credit, outstanding dues and gross value of agricultural production in the district during the years 1960-61, 1970-71 and 1976-77 are shown in the following table.

Sr. No.	Item.	Amount in thousand rupees during the year.		
		1960-61.	1970-71.	1976-77.
1.	2.	3.	4.	5.
1.	Agricultural credit.	82,66	3,47,75	9,43,80
2.	Outstanding dues.	77,09	8,39,25	3,38,22
3.	Gross value of Agril. products.	16,05,47	19,73,20	11,72,46

6.2 It can be observed from the above table that agricultural credit increased by more than four times during the period from 1960-61 to 1970-71, and about tweleve times during the period from 1960-61 to 1976-77. Outstanding dues increased about 11 times in the year 1970-71 and more than 4 times in the years 1976-77 over 1960-61. The gross value of agricultural produce indicated decreased in the year 1976-77 over the year 1970-71. The percentage of outstanding dues to agricultural credit was 93.26%, 268.80% and 35.84% respectively in the year 1960-61,

Continued.....

1970-71 and 1976-77. The decrease in gross value of agriculture produce during the year 1976-77 over 1970-71 is due to decrease in prices during the year 1976-77.

Indicator No. 7 :- Agricultural Wage Rates.

7.1 The Agricultural Wage rates for the skilled labours as well as un-skilled labours employed for different agricultural operations were collected in the district since 1963 at three centres namely (1) Ardhapur (2) Loha and (3) Bhokar.

The following table gives the details of average wage rates for the year 1963 and 1976.

Sr. No.	Category of Labourers.	Ardhapur.		Loha.		Bhokar.	
		1963	1976.	1963	1976	1963	1976
1.	2.	3.	4.	5.	6.	7.	8.
1.	Carpenter.	4.00	6.00	3.00	6.00	3.00	7.00
2.	Blacksmith.	3.50	6.00	3.00	5.00	3.00	6.00
3.	Cobbler.	2.50	5.00	2.00	4.00	2.00	5.50
4.	Field Labourers.						
	i) Male.	1.43	3.29	1.14	3.00	1.14	3.00
	ii) Female.	0.89	1.79	0.82	1.50	0.82	1.50
5.	Other Agricultural Labourers.						
	i) Male.	1.21	3.50	1.00	3.00	1.00	3.00
	ii) Female.	0.66	2.00	0.62	1.50	0.62	1.50
6.	Herdsman.	1.25	2.00	1.00	2.00	1.00	2.42

The above table indicates that the average wage rates of skilled as well as unskilled labours showed increasing trend in the year 1976 over the year 1963. The highest increase was observed in the wages of unskilled male workers. It was partly due to the fact that these type of labours were diverted towards the works other than agricultural operations in the nearby urban centres and partly due to imbalance between demand and

Continued.....

supply of male labourers for agricultural operations. Implementation of employment gurantee scheme in rural areas is also one of the causes of increase in wages.

Indicator No. 8 :- Livestock per hectare of cultivable area.

8.1 The following table gives the taluka-wise position of live-stock per hectare of cultivable area in Nanded district during the years 1960-61 and 1975-76.

Sr. No.	Name of the taluka.	Livestock per hectare of cultivable area during the year.	
		1960-61.	1975-76.
1.	2.	3.	4.
1.	Nanded.	1.19	1.30
2.	Hadgaon.	0.83	1.04
3.	Kinwat.	0.89	1.07
4.	Bhokar.	1.03	1.13
5.	Biloli.	1.21	1.25
6.	Deglur.	1.32	1.22
7.	Mukhed.	1.44	1.19
8.	Kandhar.	1.54	1.20
	District :-	1.17	1.17

8.2 Considerable variations are observed in the livestock per hectare of cultivable area in different talukas of this district, both in 1960-61 and 1975-76. It varies from 0.83 in Hadgaon taluka to 1.54 in Kandhar taluka during the year 1960-61. It was again the lowest 1.04 in Hadgaon taluka and highest (1.30) in Nanded taluka during the year 1975-76. Livestock per hectare of cultivable area remained the same (1.17) during the years 1960-61 and 1975-76 in the district.

Indicator No. 9 :- Poultry compared to population.

9.1 The ratio of poultry per lakh of population had decreased from 14,807 in 1961 to 8,037 in 1966. Where as in 1972

Continued.....

it showed an upward trend and increased to 10,402 in the district. The highest ratio of poultry per lakh of population was 18,311 in Bhokar taluka for the year 1961, 9,590 in Mukhed taluka for the year 1966 and 18,655 in Kinwat taluka for the year 1972. The ratio of poultry per lakh of population was more than the district average in Hadgaon, Kinwat and Deglur talukas and less than the District average in the remaining talukas for the year 1972. The lowest ratio was observed in Nanded taluka for the year 1972.

Indicator No. 10 :- Per capita consumption of Electricity.

10.1 Per capita consumption of electricity is one of the best indicators to judge economic development of the district as it co-relates with the industrial, agricultural and other production activities. The per capita consumption of electricity increased from 1.49 KWH in 1960-61 to 17.70 KWH in 1971-72, 31.47 KWH in 1974-75, 33.20 KWH in 1975-76 and 31.78 KWH in 1976-77. This shows that there is a constant increase in the per capita consumption of electricity in the district over the period from 1960-61 to 1975-76. This increase has become about 22 fold in 1976-77 when compared with the year 1960-61. This was due to implementation of urban and rural electrification programme in the district. More electric motors were installed on irrigation wells for lifting water and more power connections were given to industrial purposes. The result was more consumption of electricity both for agricultural as well as industrial uses.

Indicator No. 11 :- Candidates enrolled in employment exchange.

11.1 Statistics relating to candidates enrolled and the vacancies notified depict the nature and intensity of un-emp-

Continued.....

loyment problem. The number of candidates enrolled in the employment Exchange of this district has decreased from 7,094 in 1960-61 to 6,778 in 1971-72, whereas it increased to 9,367 in the year 1974-75 and 9,868 in 1976-77. Similarly the number of vacancies notified decreased from 1,113 in 1960-61 to 998 in 1971-72 and the same further decreased to 622 in the year 1974-75 and to 633 in the year 1975-76 when compared with the figure in 1960-61 and increased to 1020 in 1976-77. The number of vacancies notified per lakh of population decreased from 105.00 in 1960-61 to 84.74 in 1971-72 and 44.50 in the year 1974-75 and 44.53 in 1975-76 and increased to 72.96 in the year 1976-77.

Indicator No. 12 :- Increase in-door and out-door patients treated in hospitals dispensaries & Primary health centres in the years 1960, 1971 & 1976.

12.1 In-door and out-door patients treated for the years 1973 and 1976 have increased considerably, when compared with the year 1960. The highest number of in-door and out-door patients treated was recorded for Nanded taluka. This is due to the fact that two hospitals are located in Nanded town, the lowest number of in-door and out-door patients treated during the year 1974 was in Kinwat taluka. In the year 1976 the lowest number of in-door patients treated was in Bhokar taluka and the lowest number of out-door patients treated was also in Bhokar taluka only.

Indicator No. 13 :- Increase in the number of students in different categories (Boys & Girls seperately.)

13.1 The following table indicates the position of enrollment

Continued....

in Nanded district during the years 1960-61, 1970-71 and 1976-77.

Sr. No.	Educational Institutions.	Position in the District during.			Percentage increase (+) decrease (-) over 1960-61.	
		1960-61	1970-71	1976-77	1970-71.	1976-77.
1.	2.	3.	4.	5.	6.	7.
1.	Primary Schools.					
	1. Boys.	45,426	82,712	93,979	(+) 82.08	(+) 106.88
	2. Girls.	15,269	34,529	48,070	(+) 126.14	(+) 214.82
2.	Secondary Schools.					
	1. Boys.	12,287	39,044	37,138	(+) 217.77	(+) 202.25
	2. Girls.	1,832	8,110	11,024	(+) 342.69	(+) 501.75
3.	Higher Institutions.					
	1. Boys.	674	5,437	9,332	(+) 706.68	(+) 1284.57
	2. Girls.	53	386	951	(+) 628.30	(+) 1694.34
4.	Special Schools.					
	1. Boys.	479	N. A.	N. A.	N. A.	N. A.
	2. Girls.	186	N. A.	N. A.	N. A.	N. A.

It is evident from the above table that the strength of students, boys as well as girls, increased considerably in primary and Secondary institutions. Abnormal increase is observed in the strength of boys and girls in higher institutions during 1970-71 and 1976-77. The higher percentage of 706.68 and 1284.57 in respect of boys and higher percentage of 628.30 and 1694.34 in respect of girls is observed for the years 1970-71 and 1976-77 respectively in the higher institutions.

Indicator No. 14 :- Increase in Road mileage per 100 Sq. Km. in 1960-61, 1971-72 and 1976-77.

14.1 Road communication facilities increased faster than the other facilities of socio economic development of the district. Increase in road mileage per 100 Sq. Km. is the

Continued.....

indicator of the development in this respect. It increased considerably from 3.79 Km. in 1960-61 to 30.91 Km. in 1971-72 and 46.73 Km. in 1976-77. This increase in road mileage can be attributed to the implementation of road development programme taken up in the district under plan schemes.

14.2 No national highway passes through this district. The length of state high way was 290.07 Km. in 1971-72, which increased to 752.39 Km. during the year 1976-77. The length of Major District Roads was 666.08 Km. during the year 1971-72 and the same was increased to 788.25 Km. in the year 1976-77. The length of water bound macadum surface roads was 826.54 Km. and 1158.29 Km. for the years 1971-72 and 1976-77, respectively. The Black topped surface road length was 450.42 Km. in the year 1971-72 and 558.07 Km. in the year 1976-77. The rest was covered by granular material and lower type of surface.

Indicator No. 15 :- Increase in banking facilities in proportion to population :

15.1 The total number of bank offices in the district are increasing every year. There were 16 offices in 1960-61, 65 in 1970-71, 72 in 1971-72, 75 in 1972-73, 77 in 1973-74 83 in 1975-76 and 93 in 1976-77.

15.2 In the year 1960-61, the number of bank offices per lakh of population in the district was one, where as it increased to 4.7 in 1970-71 5.2 in 1971-72, 5.4 in 1972-73, 5.5 in 1973-74, 5.9 in 1975-76 and 6.6 in 1976-77. Nanded taluka has the largest number of bank offices in the district. This is due to the fact that most of the banks are located at Nanded proper.

Indicator No. 16 : Prices.

16.1 For the few years an increasing trend is observed in the prices of different commodities. The retail prices of

Continued.....

different commodities. The retail prices of almost all the commodities indicated increasing trend in the district in the year 1976 when compared with the prices in 1963. The following table indicates the increase in prices for the year 1976 over 1963.

Sr. No.	Name of the Commodity.	Variety.	Unit.	Average retail prices during. 1963	1976	Percentage increase or decrease in 1976 over 1963 (Price relative prices in 1963 =100
1.	2.	3.	4.	5.	6.	7.
	CEREALS.					
1.	Rice clean (Medium).	Akul.	Kg.	0.74	2.36	(+) 319
2.	Wheat(Medium)	Bansi.	Kg.	0.61	1.80	(+) 295
3.	Jowar (White).	Talki.	Kg.	0.46	1.62	(+) 352
	Pulses.					
1.	Gram Dal.	Local.	Kg.	0.59	1.82	(+) 308
2.	Arhar Dal.	-do-	Kg.	0.88	2.21	(+) 251
	Sugar.					
1.	Sugar (Control.)	Local.	Kg.	1.18	2.15	(+) 182
	Edible Oil.					
1.	Groundnut oil.	Local.	Kg.	1.91	6.22	(+) 326
	Condiments & Spices.					
1.	Chillies(Dry).	Local.	Kg.	2.70	8.78	(+) 325
	Vegetables.					
1.	Potato.	Tâlegâôha	Kg.	0.50	1.12	(+) 224
	Beverages.					
1.	Tea Leaf.	Brooke Bond.	Kg.	6.78	19.25	(+) 284

Continued.....

1.	2.	3.	4.	5.	6.	7.
Fuel.						
1. Kerosene Oil.		Esso.	Litre.	0.42	1.24	(+) 295
Clothing.						
1. Dhoti.		Chatrapati 8 Mt. No.2281.	Pair.	22.21	31.28	(+) 141
2. Sari.		Nagpuri 80x80 8 Metre.	Single.	34.96	38.90	(+) 111
Miscellaneous.						
1. Washing soap.		501 Bar.	Per Bar.	1.50	1.42	(-) 95
2. Supari.		Mangluri.	Kg.	7.26	10.31	(+) 142
3. Tobacco (Leaf).		Local.	Kg.	5.00	13.14	(+) 263

16.2 The prices of all the commodities were higher in the year 1976, when compared with the prices in 1963. More than (300) percentage increase was observed in the prices of Rice, Jowar, Gram dal, Groundnut oil, and Chillies, and (95) percentage was decrease in case of Washing soap, only.

0

)))) 000 000 ((((

Daimi/*

CHAPTER NO. IV.

PLANNING.

4.1 Planning is essential and a pre-requisite for the systematic economic growth of a developing country. Objectives of Planning are all round socio economic development of the people and also attainment of economic self sufficiency. It covers the raising of standard of living, creation of employment opportunities, optimum utilisation of manpower and natural resources available. Since the inception of Plan we have achieved much in all the fields and more efforts are yet to be made for removing inter-district imbalances.

4.2 Since 1966-67 Annual plans were formulated to meet the urgent needs, the annual plan for the year 1973-74 was the last part of the IVth Five Year Plan. In the formulation of the Vth Five Year Plan, Maharashtra state has given a practical shape to the concept of District Planning. The District was considered as the unit of planning and the Annual Plans for the years 1974-75, 1975-76 and 1976-77 relating to first, second and third year of the Vth Five Year Plan were formulated by the District Planning and Development Council, Nanded.

4.3 The total expenditure incurred on all the district level schemes during Annual Plan 1975-76 and 1976-77 was to the tune of Rs. 408.49 lakhs and Rs. 552.70 lakhs, respectively as detailed below.

Sr. No.	Head of Development.	Rs. in Lakhs. Expenditure incurred during.... Annual Plan 1975-76.	Annual Plan 1976-77.
1.	2.	3.	4.
I.	Agricultural Programme.	94.63 (23.17)	157.14 (28.43)

1.	2.	3.	4.
II.	Co-operation and Community Development.	5.64 (1.38)	4.64 (0.84)
III.	Irrigation and Power.	83.19 (20.37)	140.93 (25.50)
IV.	Industries and Mining.	15.82 (3.87)	10.51 (1.90)
V.	Transport and Communications.	24.88 (6.09)	51.57 (9.33)
VI.	Social services.	103.48 (25.33)	137.91 (24.95)
VII.	Miscellaneous.	80.85 (19.79)	50.00 (9.05)
	District Total : -	408.49 (100.00)	552.70 (100.00)

Note : - The figures in brackets indicate percentage to total expenditure.

4.4 It may be seen from the above table that the highest percentage of expenditure during 1975-76 was on Social Services (25.33%) and during 1976-77 on Agril. Programme (28.43%). The lowest percentage of expenditure was on Co-operation and Community development (1.38%) and (0.84%) during the year 1975-76 and 1976-77 respectively.

I. Agricultural Programme.

4.5 The agricultural programme comprises of the following sub-heads of development. The sub-head-wise expenditure with percentage (in bracket) to the total expenditure on agricultural programme during 1975-76 and 1976-77 is shown as under :-

Sr. No.	Sub-head of Development under Agricultural Programme.	Rs. in lakhs. Expenditure incurred during.... Annual Plan 1975-76.	Annual Plan 1976-77.
1.	2.	3.	4.
1.	Agril.Production including land Development.	5.50 (5.81)	3.26 (2.08)

1.	2.	3.	4.
2.	Minor Irrigation.	60.15 (63.56)	117.47 (74.76)
3.	Soil Conservation.	11.05 (11.68)	8.85 (5.63)
4.	Ayacut Development Programme.	13.40 (14.16)	9.54 (6.07)
5.	Animal Husbandry.	1.26 (1.33)	3.43 (2.18)
6.	Dairy Development.	0.10 (0.11)	11.51 (7.33)
7.	Forest.	2.24 (2.37)	2.49 (1.58)
8.	Fisheries.	0.87 (0.92)	0.49 (0.31)
9.	Ware-housing and marketing.	0.06 (0.06)	0.10 (0.06)
	Total-Agricultural Programme.	94.63 (100.00)	157.14 (100.00)

4.6 The above table indicates that the highest percentage of expenditure to total expenditure on Agril. programme was on Minor Irrigation 63.56% and 74.76% during 1975-76 and 1976-77 respectively. The percentage of expenditure was 14.16 and 6-07 on Ayacut Development programme, 11.68 and 5.63 on Socil Conservation, 0.11 and 7.33 on Dairy Development during the year 1975-76 and 1976-77 respectively.

4.7 Under the sub-head Agricultural Production, the physical achievements the schemes of distribution of improved seeds and distribution of improved agril. implements were not reported, as the schemes were non-plan schemes during the year 1975-76 and 1976-77.

4.8 The physical achievements under the scheme of distribution of chemical fertilizers were not shown as this scheme was also a non-plan scheme during the year 1975-76 and 1976-77

4.9 Under the sub-head minor irrigation, the number of new wells constructed during 1975-76 was 33 and it was 27 during 1976-77. 35 pumping sets were installed during 1975-76 and 13 pumping sets were installed during 1976-77. Additional irrigation potential of 271 hectares was created during the year 1975-76. Under the sub-head soil conservation, the area bunded was 17,248 hectares and 12,000 hectares during the year 1975-76 and 1976-77 respectively.

4.10 Under the sub-head animal hunbandry, one veterinary dispensary was started in the district during 1976-77. Under the sub-head forest, the programme of afforestation was taken in 23 hectares and 150 hectares during the year 1975-76 and 1976-77 respectively. The number of valuable trees planted was 75 respectively during both the years.

4.11 Under the sub-head fisheries, the number of fingerlings stocked was 21 lakhs and 55 lakhs during 1975-76 and 1976-77 respectively. Similarly the figure of fish netted during the year 1975-76 was 2,010 quintals and 3,000 quintals during 1976-77.

II-Co-operation and Community Development.:

4.12 The expenditure on the following two sub-heads, included under this head of development with the percentage (in bracket) to the total expenditure under this head is given as under :-

Sr. No.	Sub-head of development under Co-op. & C.D.	Rs. in lakhs. Expenditure incurred during .... Annual Plan. 1975-76	Annual Plan 1976-77.
1.	2.	3.	4.
1.	Co-operation.	1.95 (34.57)	2.56 (55.17)

1.	2.	3.	4.
2.	Community Development.	3.69 (65.43)	2.08 (44.83)
	Total Co-operation and Community Development.	5.64 (100.00)	4.64 (100.00)

4.13 The above table indicates that the expenditure under co-operation was 34.57% and 55.17% during Annual Plans 1975-76 and 1976-77 respectively, where as under community development it was 65.43% and 44.83% during that period, to the total expenditure under the head co-operation and community development.

4.14 The programme under Co-operation emphasises the purpose of inculcating the spirit of self-help among the individuals and providing credit facilities and other requirements. The scheme under community development programme envisages socio-economic development of rural population in the district.

4.15 The co-operative societies are the source for providing short-term, medium-term and long-term credit needs of the rural area. During the year 1975-76, 4 processing societies and 4 handloom weavers co-operative societies were formed and short-term loans of Rs. 759 lakhs, Medium term loans of Rs. 418 lakhs and long-term loans of Rs. 42 lakhs were advanced by the agricultural credit societies. One processing society was formed during 1976-77.

4.16 Twelve C.P.A. size community development blocks were continued and the expenditure was incurred only for completing the incomplete works and no fresh works were taken up. Apart from community development blocks four applied nutrition blocks were in operation during the period under review.

III-Irrigation and Power :-

4.17 Under the sub-head-irrigation, no district level scheme was implemented in Nanded district during IVth Five year plan. The medium irrigation projects were classified as district level schemes from 1974-75 onwards. The expenditure incurred on these district level schemes under this sub-head during the years 1975-76 and 1976-77 was to the tune of Rs. 34.75 lakhs and Rs. 82.13 lakhs respectively and the work of 6 medium irrigation projects was in progress .

4.18 Under the sub-head-power, only two district level schemes namely " Rural Electrification " and " Normal Development " were implemented. The expenditure incurred on this sub-head during 1975-76 and 1976-77 was to the tune of Rs. 48.44 lakhs and Rs. 58.80 lakhs respectively. During 1975-76, 23 villages were electrified and 462 Agril.pump sets were energised, where as in the year 1976-77, 71 villages were electrified and 450 Agril. pump sets were energised.

IV-Industries and Mining :

4.19 The expenditure of Rs. 15.82 lakhs and Rs. 10.51 lakhs was incurred during 1975-76 and 1976-77 respectively for development of large and medium industries as well as small scale industries.

4.20 Under the package scheme of incentive for development of large and medium industries, 6 industrial units were assisted during 1975-76. The financial assistance was also given to one co-operative spinning mill and to one Industrial unit under Industrial Estate development during 1975-76. Similarly financial assistance was also given to 11 and 7 handloom co-operative societies during the year 1975-76 and 1976-77, respectively for development of handloom industries.

The number of industrial co-operative societies assisted during both the years 1975-76 and 1976-77 was 4. During the year 1976-77 share capital was given to one processing industry, Financial assistance was given to 41 SSI units and one Industrial Estate, seed money was given to 426 beneficiaries and 79 persons were trained under Training programme.

V- Transport and Communications :

4.21 The schemes under road development were implemented in the district under this head of development. The expenditure of Rs. 24.88 lakhs and Rs. 51.57 lakhs was incurred on this head of development during 1975-76 and 1976-77 respectively.

4.22 The scheme under road development programme were taken-up with a view to increase the road length, improvement in the existing roads and construction of bridges and culverts. Only new roads of 23 Km. and 15 Culverts were constructed during the year 1975-76. During the year 1976-77, roads of 29 Km. were modernised and 6 roads were provided with C.D. works, 26 Km. rural roads and 2 bridges were constructed.

VI - Social Services :

4.23 Multifarious programmes were envisaged to educate the masses and to provide them with better medical, housing and other facilities under this head of development with a view to improve the socio-economic conditions of weaker sections of the society. The figures of expenditure incurred on various sub-heads of development, under this head of development, during 1975-76 and 1976-77 are furnished below.

Sr. No.	Sub-head of Development under social services.	Rs. in lakhs. Expenditure incurred during.... Annual Plan 1975-76.	Annual Plan 1976-77.
1.	2.	3.	4.
1.	General Education.	18.03 (17.42)	29.05 (21.06)

1.	2.	3.	4.
2.	Technical Education.	0.41 (0.40)	2.09 (1.52)
3.	Health.	4.63 (4.47)	20.44 (14.82)
4.	Nutrition Programme.	0.49 (0.47)	1.50 (1.09)
5.	Water supply and Drainage.	47.27 (45.68)	40.83 (29.61)
6.	Housing.	13.97 (13.50)	11.10 (8.05)
7.	Urban Development.	5.14 (4.97)	9.29 (6.74)
8.	Welfare of Backward Classes.	11.68 (11.29)	17.88 (12.96)
9.	Social Welfare.	0.11 (0.11)	0.20 (0.14)
10.	Labour and Labour welfare.	1.75 (1.69)	5.53 (4.01)
	Total-Social Services.	103.48 (100.00)	137.91 (100.00)

Note :- The figures in bracket indicate percentage to total expenditure.

4.24 Out of the total expenditure incurred on this head of development, the highest percentage of expenditure was recorded on the sub-head-water supply and Drainage followed by General Education during 1975-76 and 1976-77.

4.25 The schemes under the sub-head general education aim at expansion of educational facilities. Three school buildings were constructed during 1976-77 and 77 school rooms and 21 school rooms were constructed during the year 1975-76 and 1976-77 respectively. Five primary schools were started during 1975-76. The number of pupils increased in primary school was 2,000 during 1975-76 and 4,000 during 1976-77. The number of pupils increased in secondary schools was 2,000 during 1975-76. Grants were given to Zilla Parishad for primary school buildings. Under the sub-head technical education, one Govt. Polytechnic was continued.

4.26 Under the sub-head medical and public health, one hospital and dispensary building and one Primary health centre building were constructed during the year 1975-76. One primary health centre was started during the year 1976-77.

4.27 Municipal Water supply and drainage scheme was continued during the year 1975-76 and 1976-77. Similarly rural piped water supply schemes and drinking water wells under simple measures were also taken-up in the district. The number of drinking water wells constructed during 1975-76 was 19 and it was 33 during 1976-77. The number of villages benefited under rural piped water supply scheme during 1975-76 was 26 whereas it was 5 during 1976-77. The housing programme taken-up in the district aimed at providing housing facilities to the persons belonging to low income group and assistance for developing village housing and provision of house sites under extension of gaothan scheme. The number of tenaments constructed under huts programme during 1976-77 was 1,933.

4.28 The schemes under, welfare of backward classes aimed at grant of scholarships to Backward class students, grants to backward class hostels, Propagation of improved agricultural implements, grant of loans and subsidy for cottage industries and housing aid to backward classes etc. Under the sub-head, Social Welfare, only one welfare extention project was continued during 1975-76 and 1976-77. Similarly, only one scheme of consolidation of I.T.I. was xxxxxxx functioning in the district during that period under the sub-head labour and labour welfare and three new technical and Vocational institutions were opened during 1976-77.

VII- Miscellaneous :

4.29 Under the sub-head information and publicity, only one scheme namely extension of rural broadcasting was

implemented in the district incurring expenditure of Rs. 0.09 lakh during 1975-76 with installation of 27 community radio sets. No expenditure was incurred on this scheme during 1976-77.

Employment Guarantee scheme was implemented in the district with a view to provide employment to the needy persons from rural areas and the expenditure of Rs. 80.76 lakhs and Rs. 50.00 lakhs was incurred on this scheme during the year 1975-76 and 1976-77 respectively.

)))) 00 00 ((((

Daimi/*

POPULATION DURING LAST FIVE DECADES IN NANDED DISTRICT

(IN LAKHS)

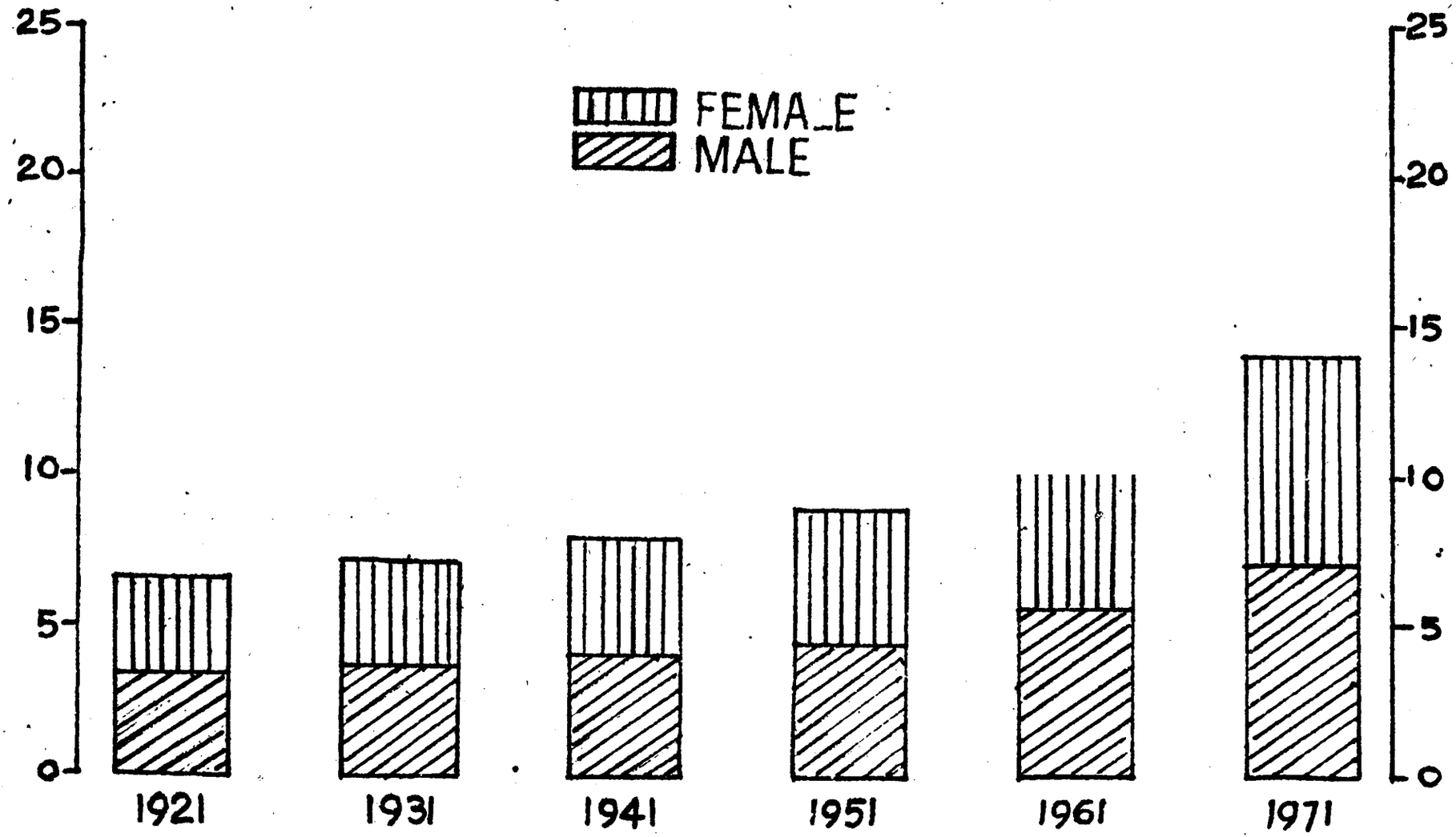

LAND UTILISATION IN NANDED DISTRICT 1975-76

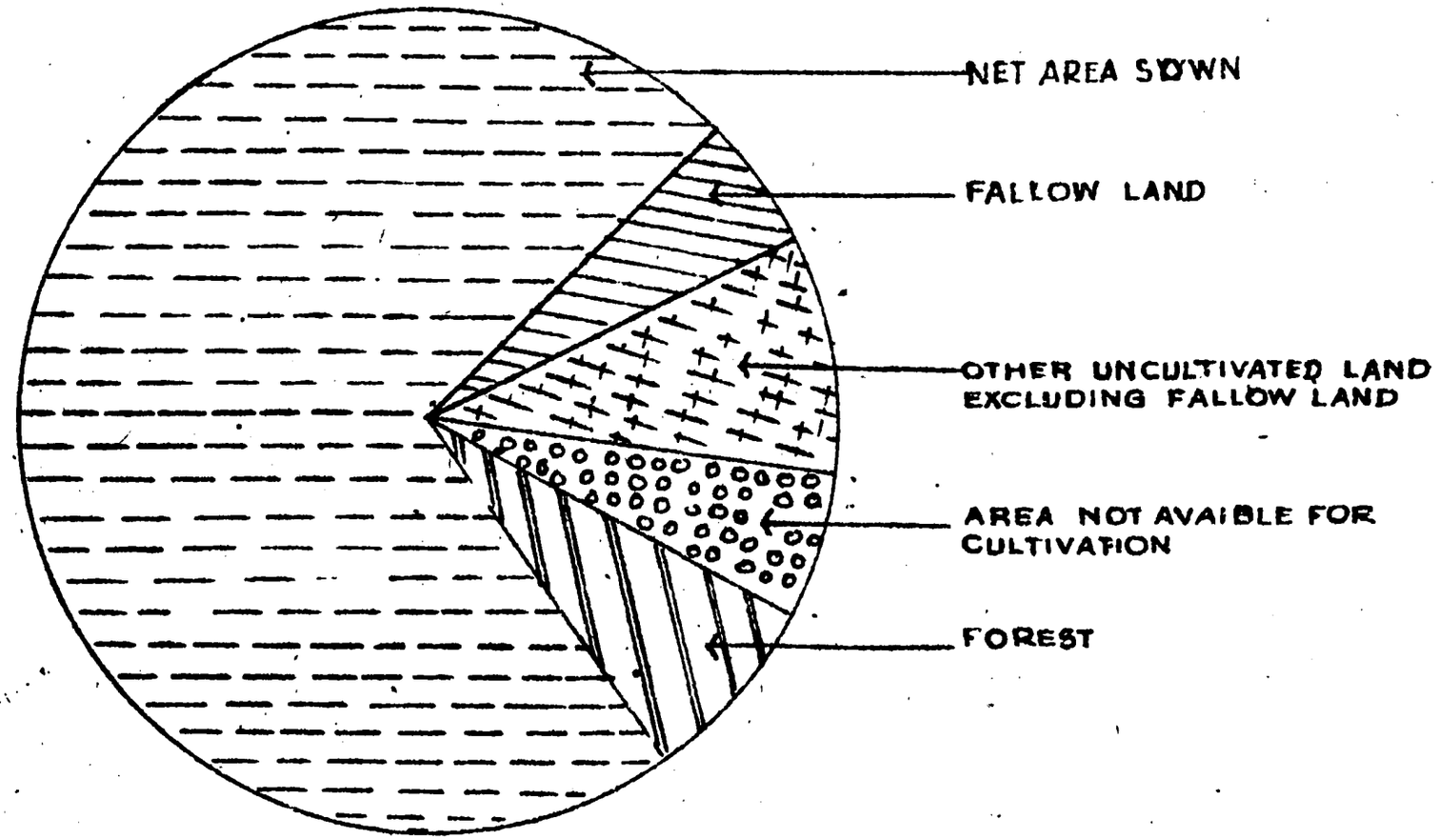

FOODGRAINS PRODUCTION

NANDED DISTRICT

(FIGURES IN LAKH TONNES)

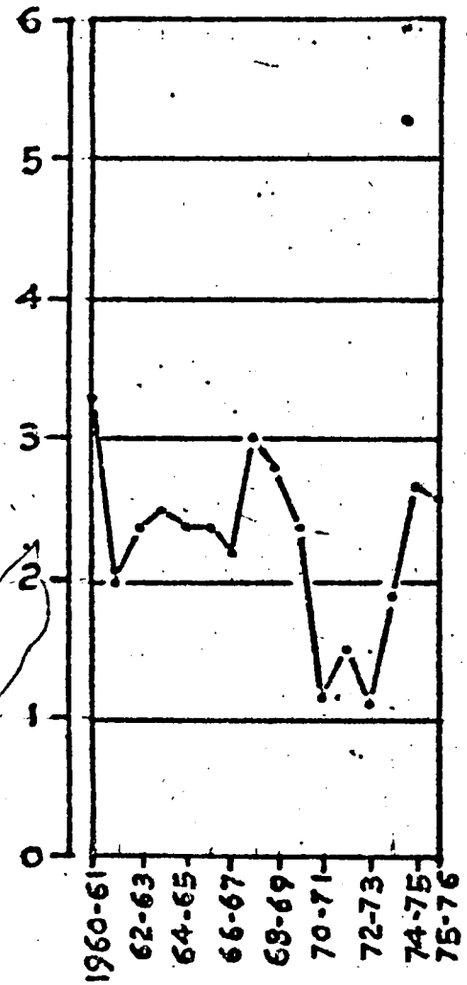

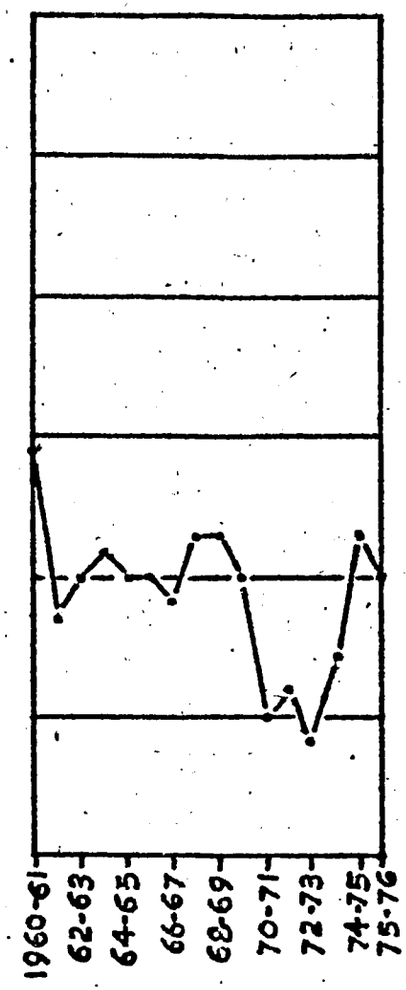

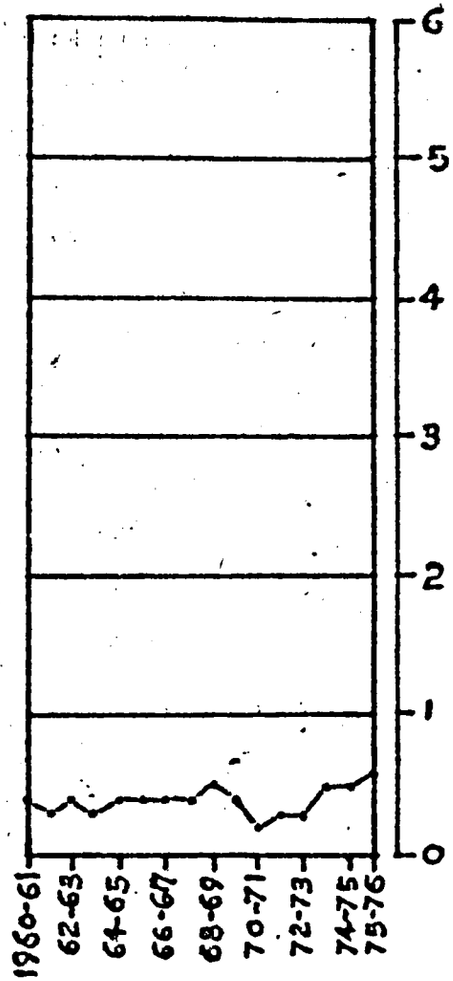

GROWTH OF CO-OPERATION IN NANDED DISTRICT.

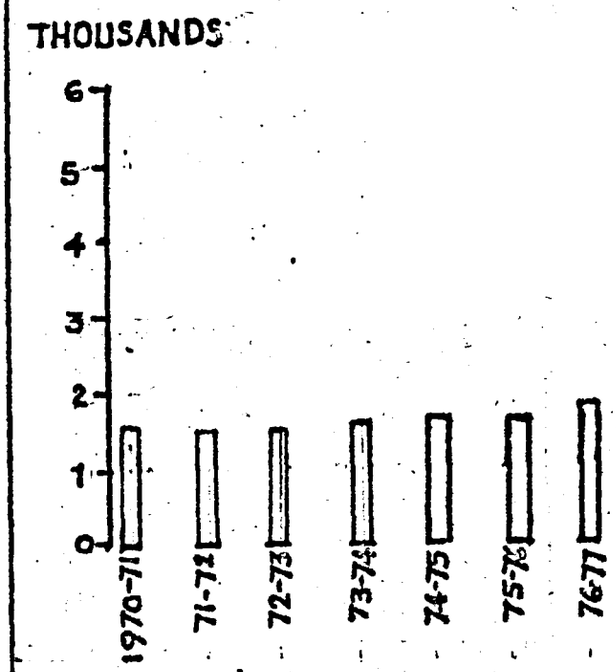

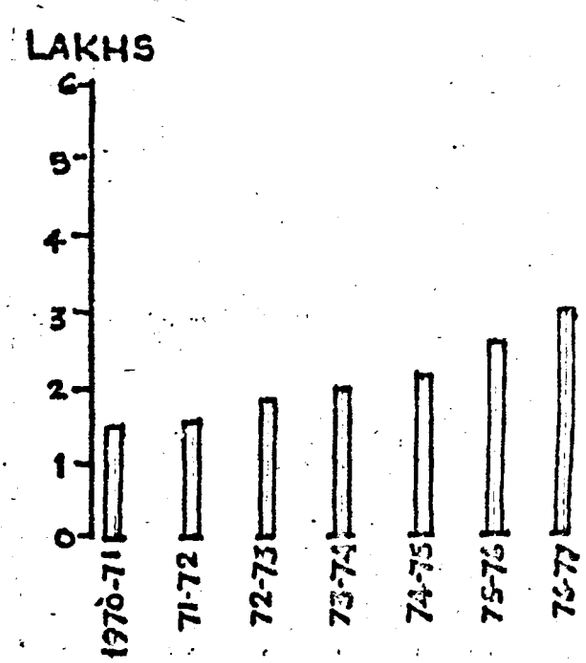

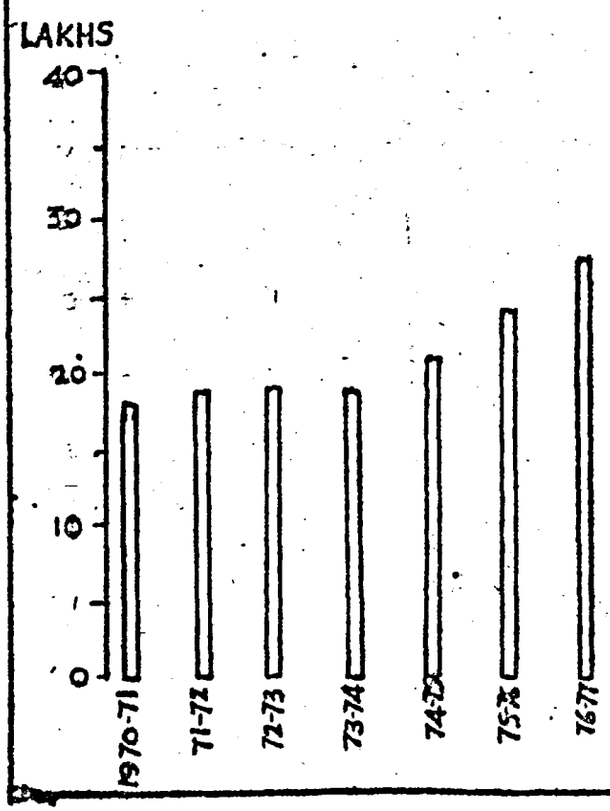

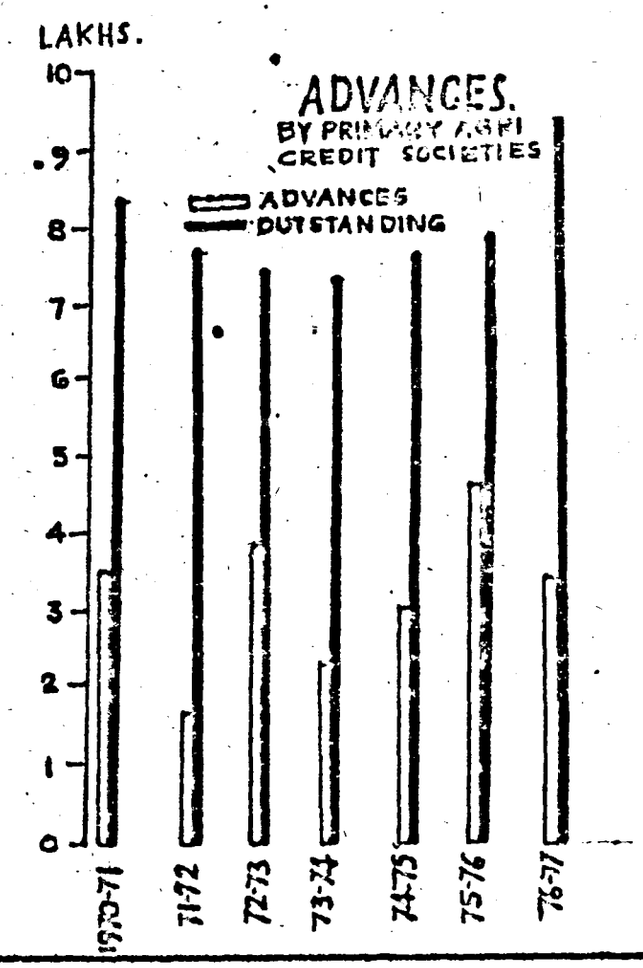

EDUCATION
INSTITUTIONS & ENROLMENT
1972-73 TO 1976-77
NANDED DISTRICT

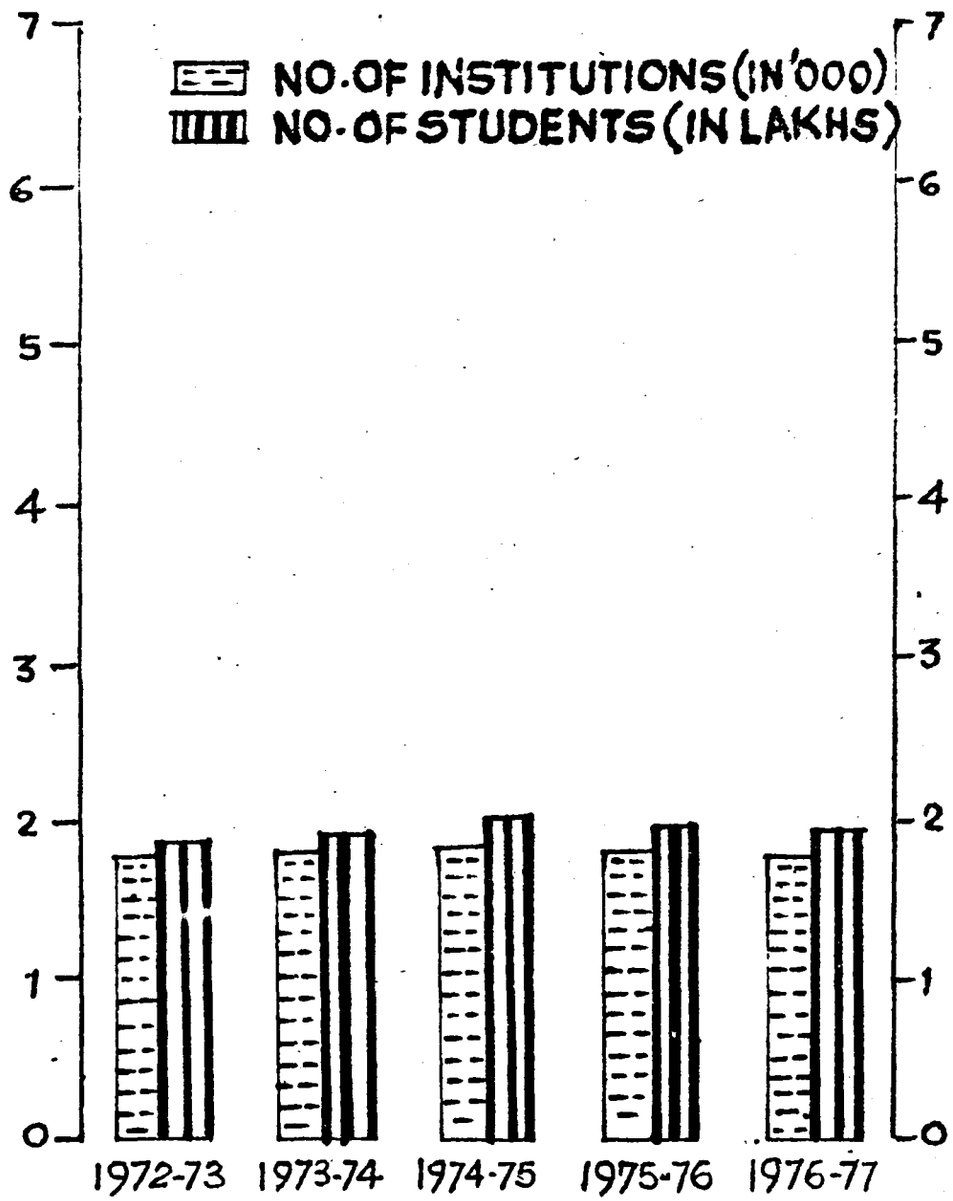

PLAN EXPENDITURE UNDER DIFFERENT HEADS DURING THE YEAR 1975-76 IN NANDED DISTRICT

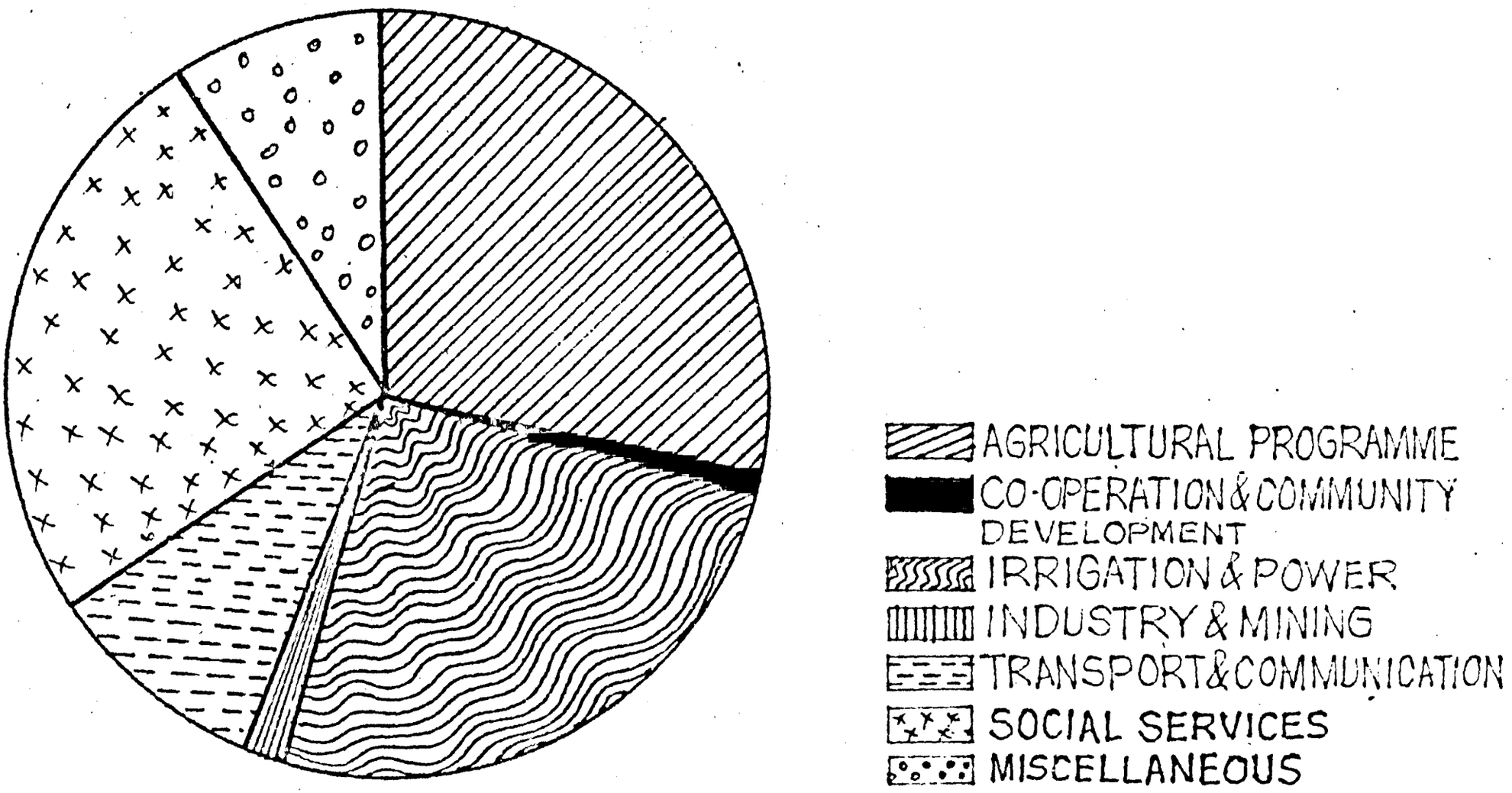

CONSUMER PRICE INDEX NUMBERS
FOR WORKING CLASS
(NEW SERIES)

FOOD ——

ALL COMMODITIES — - -

AURANGABAD (BASE: 1961=100)

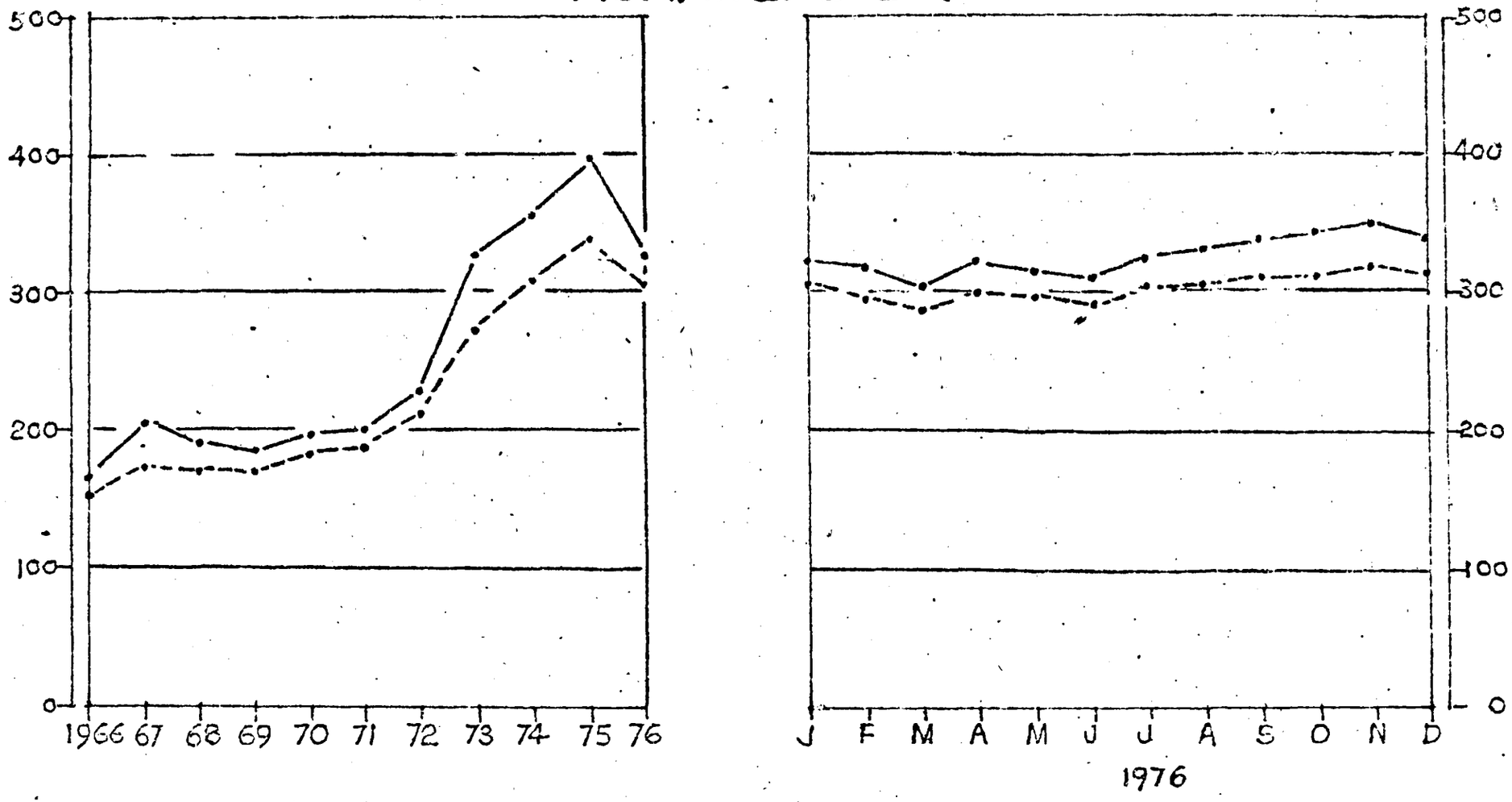

CONSUMER PRICE INDEX NUMBERS FOR WORKING CLASS

(NEW SERIES)

NANDED

(BASE : 1961 = 100)

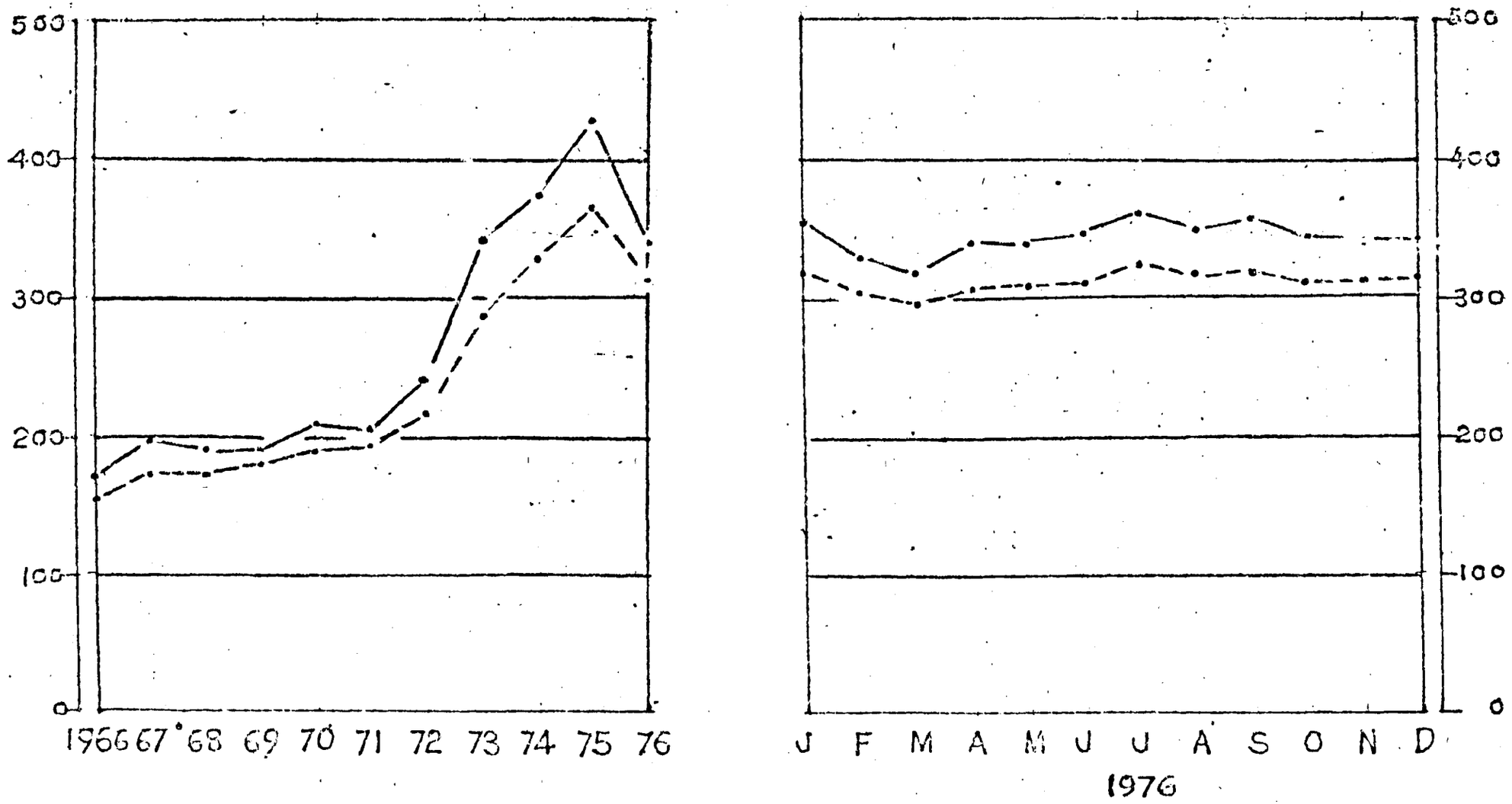

LAND REVENUE

NANDED DISTRICT

DEMAND COLLECTION ARREARS

(IN RUPEES)

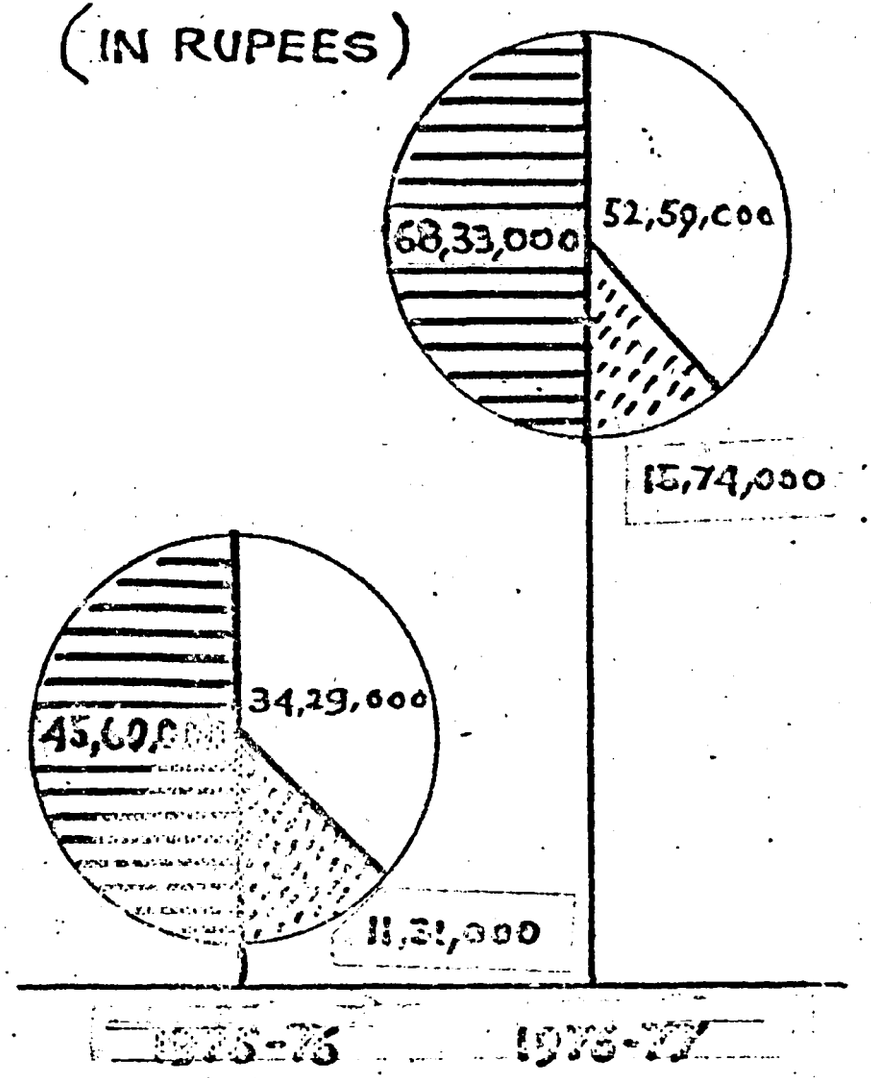

P A R T - II

DISTRICT STATISTICAL ABSTRACT

1976-77

****
*****
***
*

*****
***
*

PART- II

DISTRICT STATISTICAL ABSTRACT

NANDED DISTRICT

(1976 - 77)

CONTENTS:-

Sr. No.	Table Number.	Subjects.	Page No.
1	2	3	4
		1. AREA AND POPULATION :	
1.	1	Talukawise area, Houses and population in 1971 Census.	1
2.	2	Decadal variation in population since 1951	3
3.	3	Talukawise classification of villages according to population ranges in 1971 census.	7
4.	4	Talukawise classification of towns according to 1971 Census	8
5.	5	Number of workers and Non-workers in each taluka, according to 1971 census.	9
6.	6	Distribution of population according to (A) Age group (B) Mother tongue and (C) Religion.	11
7.	7	Scheduled Castes, Scheduled Tribes and New Buddhist, according to 1971 census.	12
		2. CLIMATE :	
8.	8	No. of Rainy days and Total Rainfall at selected Centres.	14
9.	9	Maximum and Minimum Temperature at selected centres.	16
		3. AGRICULTURE	
10.	10	Land Utilisation.	17
11.	11	Area under different crops in each taluka.	20
12.	12	Yield per hectare and out-turn of principal crops.	24
13.	13	Area irrigated by different sources in each taluka.	25
14.	14	Area irrigated under different crops in each taluka.	26

1	2	3	4
		3. AGRICULTURE (Continued)	
15.	15	Number of irrigation and other wells in each taluka.	28
16.	16	Availability of under ground water.	29
17.	17	Minor Irrigation works.	30
18.	18	Major and Medium irrigation projects.	31
19.	19	Agricultural wage rates.	34
20.	20	Agricultural census, operational holdings 1970	37
21.	21	Agricultural implements in each taluka	39
22.	22	Famine and Scarcity.	40
23.	23	Determination of precarious and other scarcity area according to history of scarcity.	41
		4. ANIMAL HUSBANDRY FOREST & FISHERIES:	
24.	24	Live stock in each taluka.	43
25.	25	Veterinary statistics in each taluka	48
26.	26	Disease-wise Live-Stock mortality.	49
27.	27	No. of Recognised Slaughter houses and Animals slaughtered in each slaughter houses	50
28.	28(a)	Forest area in District.	51
29.	28(b)	Major & Minor Forest products in District	52
30.	29(a)	Inland Fisheries.	53
		5. EMPLOYMENT INDUSTRY, MINING AND ELECTRICITY:	
31.	30	Factory Statistics (Annual) 1975/&1976 average daily employment of workers.	54
32.	31	Industrywise distribution of working factories according to working strength.	58
33.	32	Distribution of factories according to numbers of days worked.	60
34.	33	Statistics relating to A.S.I.	62
35.	34	Employment Exchange Statistics.	64
36.	35	Occupational distribution of total registration and placement in employment exchange.	65
37.	36	Works under taken in E.G.S.	66
38.	37	Employment indifferent Industries.	74

1	2	3	4
		5. EMPLOYMENT, INDUSTRY, MINNING AND ELECTRICITY (Continued)	
39.	38	Consumption of Electricity.	73
40.	39	No. of Towns and Villages Electrified and population covered.	75
		6. CO-OPERATION :	
41.	40	Number of different types of co-operative Societies.	77
42.	41	Statistics relating to Co-operative Banks.	79
43.	42	Primary Agricultural credit societies.	81
44.	43	Other Co-operative Societies of different types.	83
45.	44	Operation of Central & Primary Co-operative Marketing Societies.	84
46.	45	Operation of other Co-operative societies of different types.	86
47.	46	Operation of regulated Marketing.	87
48.	47	Number of Registered Money lenders and loans advanced by them.	91
		7. MEDICAL AND PUBLIC HEALTH.	
49.	48	Medical facilities available through public and public aided bodies in each taluka.	92
50.	49	Number of births and Deaths registered	94
51.	50	Number of Deaths due to important causes	95
52.	51	Vaccination statistics and Cholera Inoculation.	96
53.	52	Number of Family planning centres operating in district .	97
		8. EDUCATION :	
54.	53	Literacy in each taluka according to 1971 Census.	98
55.	54	Education in Rural areas in each taluka according to 1961 census.	100
56.	55	Education in Urban areas of the district according to 1961 census.	102
57.	56	Number of Institutions, pupils and Teachers	104
58.	57	Number of Backward class enrolment.	105
59.	58	Economically backward class concessions of free education.	106

1	2	3	4
		8. EDUCATION (Continued)	
60	59	Expenditure on primary education in Nanded district during 1976-77.	107
		9- TRANSPORT AND COMMUNICATION.	
61.	60(A)	Length of Railway Route	108
62	61	Road length according to category and surface classification.	109
63.	62	Motor Vehicles in operation.	110
64	63	Operational statistical of Nationalised Road Transport.	111
65.	64	Traffic Census on Important Roads.	112
66.	65	Information of Postal, Telegraph and Telephone Statistics.	115
67.	66	Rural Broad Casting Statistics.	116
		10. LOCAL BODIES	
68.	67	Income and Expenditure of Local bodies	117
69.	68	Income and Expenditure of Village Panchayats	118
70.	69(a)	Head-wise Receipts of the Zilla Parishad.	120
71.	69(b)	Government Grants to Zilla Parishad.	121
72.	69(c)	Head-wise Expenditure of Zilla Parishad.	122
73.	70	Income & Expenditure of Municipal Councils	123
		11. PLAN AND COMMUNITY DEVELOPMENT	
74.	71	Plan Expenditure under different development Heads/Sub-heads during Fourth Five Year plan.	125
75.	72	Physical achievement under Fourth Five Year Plan.	127
76.	73	Statement showing community Development programme.	131
77.	74	Expenditure incurred in different stages of Blocks.	132
78.	75	Physical achievements on selected items in all Blocks.	133
		12. PRICES.	
79.	76	Wholesale prices of certain Agricultural commodities at Regulated Markets.	137
80.	77	Average Retail prices of Important Commodities at District Head Quarter.	150
81.	78	Consumer Prices Index Numbers (Revised Series) for working class.	158

1	2	3	4
		13 - MISCELLANEOUS.	
82.	79	Strength of Police force.	160
83.	80	Crime statistics.	161
84.	81	Work dispossed of Civil and Criminal Courts.	163
85.	82	Cinema Statistics,	164
86.	83	Number of Banking Offices.	165
87.	84	No. of Scheduled Banks, deposits and Advances.	166
88.	85	No. of Joint Stock Companies.	167
89.	86	Life Insurance Statistics.	168
90.	87	Collection of Small Savings.	169
91.	88	Land Revenue Collection in each taluka	170
92.	89	Number of presses, News papers and periodicals published.	171
93.	90	Quantity of Food Grains issued to Fair Price shops in Nanded district.	172
94.	91	Demand of Procourement of Levy in Nanded district.	173
95.	92	Election Statistics, Result of General Election in Nanded district.	174
96.	93	Trends in Selected Indicators.	176.

MBP/-

TABLE NO. 1.

Area, Houses and Population in District Nanded

(According to 1971 Census) Figures of Col. 9 to 13 in '000'

Sr. No.	District/ Taluka.	Total Rural Urban.	Area in Sq. Km.	Population per Sq.Km.	No. of Villages Inhabited.	No. of Villages Un-inhabited.	No. of Town.	No. of occupied residential Houses.	No. of Households.	Population. Persons	Male.	Female.
1.	2.	3.	4.	5.	6.	7.	8.	9.	10.	11.	12.	13.
	District Nanded.	Total	10,492.0	133	1,324	64	11	2,37	2,57	13,98	7,15	6,83
		Rural.	10,236.3	114	1,324	64	-	2,00	2,15.	11,70	5,95	5,75
		Urban.	255.7	893	-	-	11	37	42	2,28	1,20	1,08
	Taluka :											
1.	Nanded.	Total.	1,022.8	265	181	15	2	44	49	2,71	1,42	1,28
		Rural.	995.7	138	181	15	-	23	24	1,37	71	66
		Urban.	27.1	4,951	-	-	2	21	25	1,34	71	63
2.	Hadgaon.	Total.	1,556.6	109	186	6	1	29	31	1,70	86	84
		Rural.	1,530.9	106	186	6	-	28	30	1,63	82	81
		Urban.	25.7	296	-	-	1	1	1	7	4	3
3.	Kinwat.	Total.	2,076.9	75	192	13	1	28	30	1,56	79	77
		Rural.	2,018.6	72	192	13	-	26	28	1,45	73	72
		Urban.	58.3	182	-	-	1	2	2	11	6	5
4.	Bhokar.	Total.	1,034.4	106	128	4	1	19	21	1,10	56	54
		Rural.	1,026.1	102	128	4	-	18	20	1,05	53	52
		Urban.	8.3	636	-	-	1	1	1	5	3	2

Continued .....

TABLE NO. 1 (Continued.)

Area Houses and Population in District Nanded.

(According to 1971 Census) Figures of Col. 9 to 13 in '000'

1.	2.	3.	4.	5.	6.	7.	8	9.	10	11	12	13
5.	Biloli.	Total.	1,459.5	152	218	15	3	38	41	2,23	1,13	1,10
		Rural.	1,380.5	139	218	15	-	33	36	1,92	97	95
		Urban.	79.0	384	-	-	3	5	5	31	16	15
6.	Deglur.	Total.	678.6	164	96	9	1	19	20	1,11	56	54
		Rural.	659.6	135	96	9	-	15	16	89	45	44
		Urban.	19.0	1,146	-	-	1	4	4	22	11	10
7.	Mukhed.	Total.	875.1	154	124	-	1	22	24	1,34	69	65
		Rural.	842.0	149	124	-	-	21	23	1,25	64	61
		Urban.	33.1	280	-	-	1	1	1	9	5	[illegible]
8.	Kandhar.	Total.	1,629.4	137	199	2	1	37	40	2,22	1,14	1,08
		Rural.	1,624.2	131	199	2	-	36	38	2,13	1,09	1,04
		Urban.	5.2	1,780	-	-	1	1	2	9	5	5

Note :- 1) Since the source for total figures in respect of district is the survey or General, while that for the total area figures in respect of Tahsils is the State land Records Department, the Rural area for Tahsils in the district do not addup to the corresponding figures shown against the district.

2) Figures do not addup due to rounding.

Source:- 1971 Population Census publication.

Daimi/*

TABLE NO. 2.

Decadal Variation in Population since 1951.

Figures in "000"

Sr. No.	District/ Taluka.	Year.	Population persons.			Males.		
			Total.	Rural.	Urban.	Total.	Rural.	Urban.
1.	2.	3.	4.	5.	6.	7.	8.	9.
	District Nanded.	1971	13,98	11,70	2,28	7,15	5,95	1,20
		1961	10,80	9,24	1,56	5,48	4,67	81
		1951	8,84	7,45	1,38	4,46	3,75	71
	Taluka :							
1.	Nanded.	1971	2,71	1,37	1,34	1,42	70	71
		1961	1,96	1,09	88	1,02	55	46
		1951	1,63	92	71	83	47	37
2.	Hadgaon.	1971	1,70	1,63	8	86	82	4
		1961	1,37	1,32	6	69	66	3
		1951	1,09	1,00	9	55	50	6
3.	Kinwat.	1971	1,56	1,45	11	79	73	6
		1961	1,17	1,10	7	54	55	4
		1951	88	83	5	44	42	3
4.	Bhokar.	1971	1,10	1,05	5	56	53	3
		1961	88	84	4	44	42	2
		1951	73	68	5	36	33	3

Continued.....

TABLE NO. 2 (Continued).

Decadal variation in population since 1951.

Figures in 4000"

1.	2.	3.	4.	5.	6.	7.	8.	9.
5.	Biloli.	1971	2,23	1,92	30	1,13	97	15
		1961	1,76	1,53	23	88	77	12
		1951	1,51	1,30	22	75	65	1[illegible]
6.	Deglur.	1971	1,11	89	22	57	45	1[illegible]
		1961	90	75	15	46	38	8
		1951	72	61	12	37	31	6
7.	Mukhed.	1971	1,34	1,25	9	69	64	5
		1961	1,01	95	7	52	48	[illegible]
		1951	82	76	6	42	39	[illegible]
8.	Kandhar.	1971	2,22	2,13	9	1,14	1,09	5
		1961	1,73	1,67	7	89	86	[illegible]
		1951	1,45	1,36	9	74	69	4

Continued .....

TABLE NO. 2 (Continued)

Decadal variation in population since 1951

(Population figures in "000")

Sr. No.	District/ Taluka.	Year.	Females. Total.	Females. Rural.	Females. Urban.	Population per Sq. Km.	Decadal percentage variation. Total.	Decadal percentage variation. Rural.	Decadal percentage variation. Urban.
1.	2.	3.	10.	11.	12.	13.	14.	15.	16.
	District Nanded.	1971	6,83	5,75	1,08	1,33	+ 29.46	+ 26.60	+ 46.40
		1961	5,32	4,57	75	1,04	+ 22.96	+ 23.96	+ 12.70
		1951	4,38	3,70	68	86	+ 12.65	+ 5.25	+ 81.48
	Taluka :								
1.	Nanded.	1971	1,29	67	63	2,65	+ 38.13	+ 26.15	+ 52.97
		1961	95	53	41	1,92	+ 20.29	+ 17.71	+ 23.64
		1951	79	46	34	1,60	-	-	-
2.	Hadgaon.	1971	84	81	4	1,09	+ 24.10	+ 23.54	+ 37.47
		1961	68	66	3	88	+ 26.32	+ 32.09	+ 38.12
		1951	54	50	4	70	-	-	-
3.	Kinwat.	1971	77	72	5	75	+ 33.22	+ 32.33	+ 46.72
		1961	59	55	4	56	+ 32.79	+ 32.15	+ 43.39
		1951	44	41	3	42	-	-	-
4.	Bhokar.	1971	54	52	3	1,06	+ 24.59	+ 24.87	+ 19.38
		1961	44	42	2	85	+ 21.10	+ 23.36	- 9.95
		1951	37	34	2	70	-	-	- 7.36

Continued .....

TABLE NO. 2 (Continued)

Decadal variation in population since 1951.

(Figures in " 000 ")

1.	2.	3.	10.	11.	12.	13.	14.	15.	16.
5.	Biloli.	1971	1,10	95	15	1,52	+ 26.42	+ 25.69	+ 31.23
		1961	88	76	12	1,21	+ 16.37	+ 17.93	+ 6.99
		1951	76	65	11	1,04	-	-	-
6.	Deglur.	1971	54	44	10	1,64	+ 23.42	+ 18.54	+ 48.56
		1961	44	37	7	1,32	+ 24.45	+ 24.10	+ 26.30
		1951	36	30	6	1,06	-	-	+ 35.17
7.	Mukhed.	1971	66	61	5	1,54	+ 32.46	+ 31.93	+ 40.05
		1961	50	46	3	1,16	+ 23.62	+ 25.35	+ 3.20
		1951	40	37	3	94	-	-	- 6.15
8.	Kandhar.	1971	1,08	1,04	4	1,37	+ 28.30	+ 27.87	+ 39.08
		1961	84	81	3	1,06	+ 19.53	+ 22.46	- 25.42
		1951	71	67	5	89	-	-	+ 49.41

Note :- Figures do not add up due to rounding.

Source :- 1971 population census publication.

Daimi/*

TABLE NO. 3.

Taluka-wise classification of Villages according to population ranges in 1971 census in Nanded district.

(Population ' 00 ')

Sr. No.	District/ Taluka.	Inhabited villages.																No. of un-inhabited villages.
		Less than 200		200 - 499		500 - 999		1,000 - 1,999		2,000 - 4,999		5,000 - 9,999		10,000 & above.		Total.		
		Number	Person	Number	Person	Number	Person	Number	Person	Number	Person	Number	Person	Number	Person	Number	Person.	
1.	2.	3.	4	5	6	7	8	9	10	11	12	13	14	15	16	17	18	19
	Nanded District.	112	13,4	326	1,15,1	492	3,55,8	298	3,94,5	90	2,51,5	6	39,3	-	-	1,324	11,69,6	64
	Taluka :																	
1.	Nanded.	27	3,2	51	17,4	63	43,6	27	35,1	12	30,8	1	6,8	-	-	181	1,37,0	15
2.	Hadgaon.	19	2,2	38	13,5	69	49,3	49	64,6	9	21,0	2	12,1	-	-	186	1,62,7	6
3.	Kinwat.	17	2,2	63	21,4	62	44,9	41	54,3	9	22,6	-	-	-	-	192	1,45,5	13
4.	Bhokar.	6	7	38	14,4	54	40,0	25	32,5	4	10,1	1	6,8	-	-	128	1,04,5	4
5.	Biloli.	19	2,4	49	17,7	83	60,1	54	72,4	13	39,6	-	-	-	-	218	1,92,2	15
6.	Deglur.	10	1,3	23	8,7	33	24,5	21	28,7	9	26,0	-	-	-	-	96	89,2	9
7.	Mukhed.	4	4	21	6,7	53	39,0	35	45,9	11	33,2	-	-	-	-	124	1,25,2	-
8.	Kandhar.	10	8	43	15,4	75	54,2	46	61,0	23	68,2	2	13,6	-	-	199	2,13,3	2

Note :- Figures do not add up due to rounding.
Source :- 1971 population census publications.

Daimi/*

TABLE NO. 4.

Taluka-wise classification of Towns according to population ranges in 1971 in Nanded district.

(Population in ' 000 ')

Sr. No.	District/ Taluka.	Number of Towns having population.													
		Below - 5000		5,000 - 9,999		10,000 - 19,999		20,000 - 49,999		50,000 - 99,999		1,00,000 & above.		Total Towns.	
		Number.	Person.	Number.	Person.	Number.	Person.	Number.	Person.	Number.	Person.	Number.	Person.	Number.	Person.
1.	2.	3	4	5	6	7	8	9	10	11	12	13	14	15	16
	District Nanded.	-	-	6	45	3	35	1	22	-	-	1	1,26	11	2,28
	Taluka :														
1.	Nanded.	-	-	1	8	-	-	-	-	-	-	1	1,26	2	1,34
2.	Hadgaon.	-	-	1	8	-	-	-	-	-	-	-	-	1	8
3.	Kinwat.	-	-	-	-	1	11	-	-	-	-	-	-	1	11
4.	Bhokar.	-	-	1	5	-	-	-	--	-	-	-	-	1	5
5.	Biloli.	-	-	1	6	2	24	-	-	-	-	-	-	3	30
6.	Deglur.	-	-	-	-	-	-	1	22	-	-	-	-	1	22
7.	Mukhed.	-	-	1	9	-	-	-	-	-	-	-	-	1	9
8.	Kandhar.	-	-	1	9	-	-	-	-	-	-	-	-	1	9

Source :- 1971 population census publications.

Daimi/*

TABLE No.5

Number of workers and Non-workers in each taluka of Nanded district according to 1971 Census.

(In '00 ')

Sr. No.	Livelihood Classes.	Rural Urban Total	District Total.	Nanded	Hadgaon	Kinwat	Bhokar	Biloli	Deglur	Mukhed	Kandhar
				Taluka s							
1	2	3	4	5	6	7	8	9	10	11	12
1.	Cultivators.	Rural	1,89,7	26,4	25,8	21,7	18,3	29,6	11,9	20,1	35,9
		Urban	5,3	1,0	4	4	1	2,0	7	4	2
		Total	1,95,0	27,4	26,3	22,1	18,4	31,6	12,6	20,5	36,1
2.	Agril. Labourers.	Rural	1,91,4	18,0	31,8	28,9	15,8	32,4	17,1	19,1	28,3
		Urban	9,7	1,5	1,0	1,2	3	3,4	1,3	6	[illegible]
		Total	2,01,1	19,5	32,9	30,1	16,1	35,8	18,4	19,7	28,6
3.	Livestock, Forestry, Fishing, Hunting and plantations, Archards and Allied Activities.	Rural	6,0	6	3	5	4	1,8	8	9	8
		Urban	1,8	1,0	@	1	@	3	2	1	1
		Total	7,8	1,6	4	6	5	2,0	1,0	9	9
4.	Mining & Quarrying.	Rural	3	2	@	@	@	@	@	@	-
		Urban	1	@	-	-	-	-	@	-	@
		Total	4	2	@	@	@	@	@	@	-
5.	Manufacturing, Processing, Servicing & Repairs.										
	a) Household Industry.	Rural	11,7	1,1	1,6	1,3	1,0	2,0	9	1,5	2,3
		Urban	2,5	1,0	1	1	1	5	3	2	3
		Total	14,2	2,1	1,7	1,4	1,1	2,5	1,1	1,7	2,6
	b) Other than House-Hold Industry.	Rural	6,4	1,4	7	5	4	1,0	4	5	1,5
		Urban	9,2	7,9	1	2	2	4	4	1	-
		Total	15,7	9,3	8	7	5	1,4	8	6	1,6
6.	Construction,	Rural	3,5	5	4	4	4	5	3	3	5
		Urban	2,7	1,8	1	2	1	3	1	1	1
		Total	6,2	2,3	4	6	5	9	4	4	6

Continued.....

TABLE NO.5 (Continued)

Number of workers and non-workers in each taluka of Nanded district according to 1971 Census.

(In ' 00 ')

1	2	3	4	5	6	7	8	9	10	11	12
7.	Trade and commerce.	Rural	8,3	7	1,0	1,1	7	1,7	6	9	1,7
		Urban	12,5	7,3	3	6	3	1,5	1,4	6	6
		Total	20,8	8,0	1,3	1,6	1,0	3,1	2,0	1,5	2,2
8.	Transport, Other storange & Communications.	Rural	1,0	2	1	1	1	2	@	1	2
		Urban	4,1	3,2	@	2	1	2	2	1	1
		Total	5,2	3,4	2	3	2	4	3	2	3
9.	Other Services.	Rural	15,9	2,2	1,9	1,7	1,8	2,7	1,1	1,5	3,0
		Urban	15,3	10,1	4	6	3	1,2	1,4	5	7
		Total	31,2	12,3	2,4	2,3	2,1	4,0	2,5	2,0	3,7
10.	Total Workers.	Rural	4,34,2	51,3	63,8	56,4	38,8	71,9	33,1	44,8	74,1
		Urban	63,3	34,8	2,5	3,5	1,5	9,9	6,1	2,6	2,4
		Total	4,97,6	86,1	66,3	59,8	40,3	81,8	39,1	47,5	76,6
11.	Non-Workers.	Rural	7,35,3	85,7	98,9	89,1	65,7	1,20,3	56,2	80,3	1,39,1
		Urban	1,64,9	99,3	5,1	7,1	3,8	20,5	15,7	6,6	6,8
		Total	9,00,2	1,85,0	1,04,0	96,2	69,5	1,40,8	71,8	86,9	1,45,9
12.	Total Population.	Rural	11,69,6	1,37,0	1,62,7	1,45,5	1,04,5	1,92,2	89,2	1,25,2	2,13,3
		Urban	2,28,2	1,34,1	7,6	10,6	5,3	30,3	21,7	9,3	9,2
		Total	13,97,8	2,71,2	1,70,3	1,56,1	1,09,8	2,22,6	1,11,0	1,34,4	2,22,5

Note :-(1) Figures below 50 are denoted by '@'
(2) Figures do not addup due to rounding.

Source :- 1971 Population Census publication.

HBP/-

TABLE NO. 6.

Distribution of population according to (A) Age group & (B) Religion Nanded District.

(in ' 00 ')

(A) Population according to (A) Age groups in 1971 census.

Age groups Classification.	All Ages.	0-14	15-19	20-24	25-29	30-39	40-49	50- 59	60 and above.	Age not Stated.
1.	2.	3.	4.	5.	6.	7.	8.	9.	10.	11.
Total.	13,97,8	6,12,0	99,0	1,09,1	1,08,3	1,79,3	1,27,2	80,7	81,7	5
Rural.	11,69,6	5,15,4	78,1	87,8	90,6	1,51,1	1,07,5	68,8	69,8	4
Urban.	2,28,2	96,6	20,9	21,3	17,7	28,2	19,7	11,8	11,8	1

(B) Population according to (B) Religion, in 1971 Census.

Religion.	Total.	Bhudhists.	Christain.	Hindus.	Jains.	Sikhs.	Muslims.	Others.
1.	2.	3.	4.	5.	6.	7.	8.	9.
Total.	13,97,8	1,35,1	1,2	10,88,2	5,2	5,5	1,62,2	5
Rural.	11,69,6	1,15,4	4	9,59,2	3,8	2,3	88,1	4
Urban.	2,28,2	19,7	8	1,29,0	1,4	3,2	74,1	@

Note :- 1) Totals may not addup due to rounding.
2) " @ " below 50

Source :- 1971 population census publications.

Daimi/*

TABLE NO. 7.

Scheduled Castes, Scheduled Tribes and New Budhist in Nanded District according to 1971 Census.

(Figures in " 000 ").

Sr. No.	District/ Taluka.	Total Rural Urban.	Schedule Caste.			Scheduled Tribes			New Budhist.			Total S.C., S.T.& N.B.		
			Persons	Males.	Females.	Persons	Males.	Females.	Persons.	Males.	Females.	Persons.	Males.	Females.
1.	2.	3.	4.	5.	6.	7.	8.	9.	10.	11.	12.	13.	14.	15.
	Nanded District Total.	Total	127	65	62	56	28	28	135	69	66	319	162	157
		Rural	116	59	57	56	28	28	115	58	57	288	146	142
		Urban	11	6	5	-	-	-	20	11	9	31	16	15
	Taluka :													
1.	Nanded.	Total	13	7	6	1	1	-	37	19	18	51	26	25
		Rural	8	4	4	1	1	-	23	12	11	32	16	16
		Urban	5	2	2	-	-	-	14	7	7	19	10	9
2.	Hadgaon.	Total	10	5	5	15	8	7	27	14	13	51	26	26
		Rural	9	5	4	15	8	7	27	13	13	50	25	25
		Urban	1	-	-	-	-	-	-	-	-	1	1	-
3.	Kinwat.	Total	6	3	3	32	16	16	11	6	5	49	24	25
		Rural	5	3	2	32	16	16	10	5	5	48	24	24
		Urban	1	-	-	1	-	-	1	-	-	1	-	1
4.	Bhokar.	Total	9	5	5	5	3	2	9	5	4	24	12	12
		Rural	8	4	4	5	3	2	9	5	4	23	12	11
		Urban	1	-	-	-	-	-	-	-	-	1	1	-

Continued .....

TABLE NO. 7 (Continued).

Scheduled Castes, scheduled Tribes and New Budhist in Nanded District according to 1971 Census.

(Figures in " 000 ")

1.	2.	3.	4.	5.	6.	7.	8.	9.	10.	11.	12.	13.	14.	15.
5.	Biloli.	Total	26	13	13	1	-	-	17	9	8	44	22	22
		Rural.	24	12	12	1	-	-	16	8	8	41	21	21
		Urban	1	1	1	-	-	-	1	1	-	3	2	1
6.	Deglur.	Total	22	11	11	-	-	-	3	1	2	25	13	12
		Rural	20	10	10	-	-	-	3	1	2	23	12	11
		Urban	2	1	1	-	-	-	-	-	-	2	1	1
7.	Mukhed.	Total	20	10	10	2	1	1	8	4	4	30	16	14
		Rural	20	10	10	2	1	1	8	4	4	29	15	14
		Urban	-	-	-	-	-	-	1	-	-	1	1	-
8.	Kandhar.	Total	21	11	10	-	-	-	22	11	11	43	22	21
		Rural	21	11	10	-	-	-	21	11	10	42	21	20
		Urban	-	-	-	-	-	-	1	1	-	2	1	1

Note :- 1) The totals may not addup due to rounding.
2) The figures could not be classified as the population is less than 500

Source :- 1971 -Population Census publication.

Daimi/*

TABLE NO.8

Number of Rainy days and total Rainfall at Selected centres in Nanded district during 1976

(Rainfall in MM)

Sr. No.	Months.	Centre-1-Nanded			Centre-2-Hadgaon			Centre-3-Kinwat			Centre-4-Bhokar.		
		Normal Rain-fall	No.of Rainy days.	Rain-Fall.	Normal Rain-fall.	No.of rainy days.	Rain-fall.	Normal Rain-fall	No. of Rainy days.	Rain-fall	Normal Rainy fall	No.of Rainy days	Rain-fall.
1	2	3	4	5	6	7	8	9	10	11	12	13	14
1.	January	8	-	-	-	-	-	-	-	-	3	-	-
2.	February.	13	-	-	3	1	1	1	-	-	2	-	-
3.	March	8	1	2	4	-	-	6	-	-	8	-	-
4.	April	8	2	8	18	-	-	7	-	-	27	3	17
5.	May	13	-	-	24	-	-	19	-	-	9	-	-
6.	June	154	8	71	167	9	114	261	7	96	192	9	106
7.	July	215	26	380	274	18	230	405	19	296	278	19	300
8.	August.	195	16	238	342	16	257	421	18	375	334	14	278
9.	September.	215	9	64	202	4	90	251	6	156	224	6	61
10.	October	43	1	5	73	3	154	97	3	74	96	-	-
11.	November	22	3	8	24	-	-	16	2	22	16	4	37
12.	December	7	-	-	15	-	-	17	-	-	20	-	-
	Year :-	901	66	776	1146	51	846	1501	55	1019	1209	55	799

Continued.....

TABLE NO.8 (Continued)

Number of Rainy days and Total Rainfall at selected centres in Nanded district during 1976

(Rainfall in MM)

Sr. No.	Months.	Centre-5- Biloli			Centre-6-Deglur			Centre- 7-Mukhed			Centre-8- Kandhar.		
		Normal Rain-fall.	No.of Rainy days	Rain-fall.	Normal Rain-fall.	No.of Rainy days.	Rain-fall.	Normal Rain-fall.	No.of Rainy days.	Rain-fall.	Normal Rain-fall.	No.of Rainy days.	Rain-fall.
1	2	15	16	17	18	19	20	21	22	23	24	25	26
1.	January	4	-	-	6	-	-	-	-	-	5	-	-
2.	February	17	-	-	14	2	15	2	-	-	14	-	-
3.	March	5	-	-	8	-	-	6	-	-	5	-	-
4.	April	14	-	-	17	-	-	23	4	39	12	-	-
5.	May	23	-	-	21	-	-	21	-	-	16	-	-
6.	June	170	7	56	159	8	69	183	6	113	153	10	7[illegible]
7.	July	221	17	330	204	26	387	217	23	367	213	21	29[illegible]
8.	August.	173	15	258	156	13	207	224	12	127	150	13	21[illegible]
9.	September	171	5	126	166	6	58	152	8	82	173	4	49
10.	October	38	-	-	52	-	-	83	-	-	32	2	[illegible]
11.	November	29	2	4	21	3	16	8	-	-	16	5	34
12.	December	5	-	-	5	-	-	5	-	-	6	-	-
	Year :-	870	46	774	829	58	752	924	53	728	795	55	672

Source :- All Tahsildars in Nanded district.

HBP/-

TABLE NO. 9

Maximum and Minimum Monthly Temperature of Selected Centres in Nanded district in 1976.

(Degrees in Centigrade).

Sr. No.	Month.	Centre - Nanded. 1976. Maximum.	Minimum.
1.	2.	3.	4.
1.	January.	N. A.	12.6
2.	February.	N. A.	14.1
3.	March.	37.8	19.0
4.	April.	40.0	21.9
5.	May.	42.0	25.8
6.	June.	36.4	24.1
7.	July.	31.9	22.9
8.	August.	31.2	22.5
9.	September.	32.4	21.5
10.	October.	35.1	19.1
11.	November.	32.8	19.3
12.	December.	31.8	15.2

Source :- Meterological Department, Government of India.

Daimi/*

TABLE NO. 10

Land utilisation in Nanded district in 1974-75 and 1975-76

(in '00' Hectares)

Sr. No.	District/ Taluka.	Year	Total Geographical area.	Area under forest.	Area not available for cultivation.		
					Land put to non-Agriculture use.	Barren and uncultivable land	Total (6+7)
1	2	3	4	5	6	7	8
	Nanded District Total.	1974-75	10,33,2	80,1	37,5	20,8	58,3
		1975-76	10,33,2	80,1	37,8	20,8	58,6
	Taluka :						
1.	Nanded	1974-75	1,00,0	1,2	5,4	1,0	6,4
		1975-76	1,00,0	1,2	5,4	1,0	6,4
2.	Hadgaon	1974-75	1,52,6	11,9	6,8	3,4	10,2
		1975-76	1,52,6	11,9	6,9	3,4	10,3
3.	Kinwat	1974-75	2,01,2	50,5	8,0	8,7	16,7
		1975-76	2,01,2	50,5	8,0	8,7	16,7
4.	Bhokar	1974-75	1,08,2	13,3	2,4	1,3	3,7
		1975-76	1,08,2	13,3	2,4	1,3	3,7
5.	Biloli	1974-75	1,48,1	4	5,3	3,0	8,3
		1975-76	1,48,1	4	5,3	3,0	8,3
6.	Deglur	1974-75	67,5	9	1,9	5	2,4
		1975-76	67,5	9	1,9	5	2,4
7.	Mukhed	1974-75	93,4	9	1,9	1,8	3,7
		1975-76	93,4	9	1,8	1,8	3,6
8.	Kandhar	1974-75	1,62,2	1,0	5,8	1,1	6,9
		1975-76	1,62,2	1,0	6,1	1,1	7,2

Continued.....

TABLE NO. 10 (Continued)

Land utilisation in Nanded district in 1974-75 and 1975-76.

(In '00' Hectares)

Sr. No.	District/ Taluka.	Year.	Other un-cultivated land excluding fallow land.			
			Cultivable waste	Permanent pasture and other grazing land.	Land under Misc. trees crops etc. not included in area sown.	Total (9+10 +11)
1	2	3	9	10	11	12
	Nanded District Total.	1974-75	25,6	66,2	6,2	98,0
		1975-76	28,6	66,2	6,4	1,01,8
	Taluka :					
1.	Nanded	1974-75	3	4,3	2	4,8
		1975-76	1,3	4,3	2	5,8
2.	Hadgaon	1974-75	3,7	10,1	-	13,8
		1975-76	3,7	10,0	2	13,9
3.	Kinwat	1974-75	16,2	11,5	1,6	29,3
		1975-76	16,2	11,5	1,6	29,3
4.	Bhokar	1974-75	1,5	11,0	1,2	13,7
		1975-76	1,5	11,0	1,2	13,7
5.	Biloli	1974-75	3	6,1	2,2	8,6
		1975-76	2,3	6,2	2,2	10,7
6.	Deglur	1974-75	1	1,8	*	1,9
		1975-76	1	1,8	*	1,9
7.	Mukhed	1974-75	3,1	10,3	4	13,8
		1975-76	3,1	10,3	4	13,8
8.	Kandhar	1974-75	4	11,1	6	12,1
		1975-76	4	11,1	6	12,1

Continued.....

TABLE No. 10 (Continued)

Land utilisation in Nanded district in 1974-75 and 1975-76

(In '00' Hectares)

Sr. No.	District/ Taluka.	Year.	Fallow land			Net area sown.	Area sown more than once.	Gross cropped area.
			Current Fallows.	Other fallows	Total (13+14)			
1	2	3	13	14	15	16	17	18
	Nanded District Total.	1974-75	39,0	11,2	50,2	7,46,7	33,8	7,80,5
		1975-76	42,8	12,9	55,7	7,37,5	24,1	7,61,6
	Taluka							
1.	Nanded	1974-75	1,6	2	1,8	85,8	7,2	93,0
		1975-76	6,4	1,1	7,5	79,1	1,2	80,3
2.	Hadgaon	1974-75	8,1	4	8,5	1,08,3	3,0	1,11,3
		1975-76	7,1	3	7,4	1,09,1	3,2	1,12,3
3.	Kinwat	1974-75	1,4	1	1,5	1,03,1	1,7	1,04,8
		1975-76	9	2	1,1	1,03,6	1,1	1,04,7
4.	Bhokar	1974-75	6,3	1,4	7,7	69,9	1,2	71,1
		1975-76	2,4	1,2	3,6	73,9	1,9	75,8
5.	Biloli	1974-75	3,0	2,9	5,9	1,24,9	8,9	1,33,8
		1975-76	4,2	2,9	7,1	1,21,7	12,0	1,33,7
6.	Deglur	1974-75	9	6	1,5	60,8	3,6	64,4
		1975-76	9	1,4	2,3	60,0	2,1	62,1
7.	Mukhed	1974-75	5,7	2,0	7,7	67,4	4,0	71,4
		1975-76	6,5	2,2	8,7	66,4	1,6	68,0
8.	Kandhar	1974-75	12,0	3,6	15,6	1,26,5	4,2	1,30,7
		1975-76	14,4	3,6	18,0	1,23,7	1,0	1,24,7

Note :- 1) Data for the year 1974-75 is final and 1975-76 is provisional.
2) Figures below (100) indicated "*".

Source :- 1) Agriculture Department, M.S. Pune.
2) District Inspector of Land Record, Nanded.

HBP/-

TABLE NO. 11

Area under different crops in each taluka in Nanded district 1974-75 and 1975-76

(In Hectares)

Sr. No.	District/ Taluka.	Year.	Rice	Wheat	Jowar (Kharif)	Jowar (Rabi)	Total Jowar	Bajra	Other Cereals	Total cereals.
1	2	3	4	5	6	7	8	9	10	11
	Nanded District Total.	1974-75	24,951	28,472	2,49,957	42,411	2,92,368	2,360	2,835	3,50,986
		1975-76	24,712	23,517	2,48,373	33,891	2,82,264	2,348	3,618	3,36,459
	Taluka :									
1.	Nanded	1974-75	3,432	7,824	26,563	12,329	38,892	81	794	51,023
		1975-76	4,027	5,770	26,232	4,868	31,100	37	276	41,210
2.	Hadgaon	1974-75	4,301	4,682	41,664	261	41,925	168	254	51,330
		1975-76	4,056	4,438	43,250	32	43,282	161	233	52,170
3.	Kinwat	1974-75	3,763	1,026	32,366	-	32,366	1,519	235	38,909
		1975-76	3,295	389	29,214	-	29,214	1,478	370	34,746
4.	Bhokar	1974-75	3,245	666	27,739	199	27,938	21	90	31,960
		1975-76	2,461	684	32,896	182	33,078	51	8	36,282
5.	Biloli	1974-75	4,558	6,722	22,905	12,478	35,383	35	397	47,095
		1975-76	4,368	6,214	25,829	15,110	40,939	114	546	52,181
6.	Deglur	1974-75	1,214	2,968	15,659	10,306	25,965	11	79	30,237
		1975-76	1,315	3,306	15,948	8,420	24,368	4	581	29,574
7.	Mukhed	1974-75	1,207	1,882	28,505	2,911	31,416	370	379	35,254
		1975-76	1,239	876	27,360	4,319	31,679	397	849	35,040
8.	Kandhar	1974-75	3,231	2,702	54,556	3,927	58,483	155	607	65,178
		1975-76	3,951	1,840	47,644	960	48,604	106	755	55,256

Continued....

TABLE NO. 11 (Continued)

Area under different crops in each taluka in Nanded district 1974-75 and 1975-76

(In Hectares)

Sr. No.	District/ Taluka.	Year	Gram	Tur	Other pulses	Total pulses	Total food grains.	Sugar Cane	Condi-ments & spices.	Fruits & Vege-tables.	Misc. food crops.
1	2	3	12	13	14	15	16	17	18	19	20
	Nanded District Total.	1974-75	18,810	40,013	77,142	1,35,965	4,86,951	3,448	22,559	4,813	-
		1975-76	18,875	37,686	66,143	1,22,704	4,59,163	4,848	20,185	4,044	-
	Taluka :										
1.	Nanded	1974-75	3,534	3,278	6,094	12,906	63,929	1,328	1,431	2,447	-
		1975-76	3,905	3,438	4,431	11,774	52,984	1,532	1,327	2,071	-
2.	Hadgaon	1974-75	3,484	4,901	7,787	16,172	67,502	258	794	852	-
		1975-76	3,605	4,845	6,752	15,202	67,372	640	1,010	598	-
3.	Kinwat	1974-75	708	5,852	8,161	14,721	53,630	183	753	103	-
		1975-76	580	6,289	7,969	14,838	49,584	97	713	129	-
4.	Bhokar	1974-75	483	4,438	7,203	12,124	44,084	162	1,057	203	-
		1975-76	704	3,957	7,186	11,847	48,129	179	1,503	148	-
5.	Biloli	1974-75	5,136	3,003	20,392	28,531	75,626	378	12,536	509	-
		1975-76	4,992	3,234	17,085	25,311	77,492	946	9,229	465	-
6.	Deglur	1974-75	2,740	2,959	8,354	14,053	44,290	37	3,949	214	-
		1975-76	2,795	3,062	7,248	13,105	42,679	33	4,269	190	-
7.	Mukhed	1974-75	889	4,888	10,581	16,358	51,612	32	904	332	-
		1975-76	580	4,890	8,057	13,527	48,567	91	886	300	-
8.	Kandhar	1974-75	1,836	10,694	8,570	21,100	86,278	1,070	1,135	153	-
		1975-76	1,714	7,971	7,415	17,100	72,356	1,330	1,248	143	-

Continued.....

TABLE NO. 11 (Continued)

Area under different crops in each taluka in Nanded district 1974-75 and 1975-76

(In Hectares)

Sr. No.	District/ Taluka.	Year.	Total food crops.	Cotton.	Other fibers.	Total fibers.	Ground-nut	Other oil seeds.	Total oil seeds.	Tobacco.	Other Drugs and Narcotics
1	2	3	21	22	23	24	25	26	27	28	29
	Nanded District Total.	1974-75	5,17,771	1,92,323	6,759	1,99,082	32,339	29,839	62,178	22	14
		1975-76	4,88,240	1,96,586	7,927	2,04,513	37,393	29,930	67,323	26	13
	Taluka :-										
1.	Nanded	1974-75	69,135	19,124	842	19,966	1,315	2,246	3,561	-	6
		1975-76	57,914	17,534	777	18,311	1,591	2,057	3,648	-	4
2.	Hadgaon	1974-75	69,406	38,439	574	39,013	951	1,906	2,857	-	5
		1975-76	69,620	38,363	692	39,055	1,167	2,369	3,536	-	4
3.	Kinwat	1974-75	54,669	41,325	1,266	42,591	5,438	2,080	7,518	-	-
		1975-76	50,523	45,174	1,268	46,442	5,852	1,693	7,545	16	-
4.	Bhokar	1974-75	45,506	21,548	430	21,978	2,600	1,003	3,603	-	-
		1975-76	49,959	21,648	599	22,247	1,824	1,807	3,631	-	-
5.	Biloli	1974-75	89,049	23,703	869	24,572	10,842	8,665	19,507	17	-
		1975-76	88,132	21,297	622	21,919	15,014	7,864	22,878	1	1
6.	Deglur	1974-75	48,490	7,709	419	8,128	3,043	4,453	7,496	5	2
		1975-76	47,171	7,339	341	7,680	3,133	4,111	7,244	9	2
7.	Mukhed	1974-75	52,880	11,181	722	11,903	3,669	2,893	6,562	-	-
		1975-76	49,844	11,461	881	12,342	3,136	2,650	5,786	-	-
8.	Kandhar	1974-75	88,636	29,294	1,637	30,931	4,481	6,593	11,074	-	1
		1975-76	75,077	33,770	2,747	36,517	5,676	7,379	13,055	-	2

Continued.....

TABLE NO. 11 (Continued)

Area under different crops in each taluka in Nanded district 1974-75 and 1975-76.

(In Hectares)

Sr. No.	District/ Taluka.	Year	Total drugs and Narcotices	Misc. Non-food crops	Total Non-food crops.	Total Gross cropped area.	Area cropped more than once.	Total net area under crops.	Additional important crops. Mug	Linseed.	Safflowers.
1	2	3	30	31	32	33	34	35	36	37	38
	Nanded District Total.	1974-75	36	1,441	2,62,737	7,80,508	33,844	7,46,664	46,107	8,905	3,774
		1975-76	39	1,463	2,73,338	7,61,578	24,087	7,37,491	39,811	8,989	3,599
	Taluka :										
1.	Nanded	1974-75	6	281	23,814	92,949	7,184	85,765	3,706	667	703
		1975-76	4	389	22,352	80,266	1,215	79,051	3,011	699	632
2.	Hadgaon	1974-75	5	50	41,925	1,11,331	3,045	1,08,286	4,390	548	434
		1975-76	4	83	42,678	1,12,298	3,170	1,09,128	3,646	868	535
3.	Kinwat	1974-75	-	105	50,214	1,04,883	1,723	1,03,160	3,297	161	-
		1975-76	16	120	54,123	1,04,646	1,090	1,03,556	3,564	145	-
4.	Bhokar	1974-75	-	12	25,593	71,099	1,216	69,883	3,760	290	4
		1975-76	-	14	25,892	75,851	1,965	73,886	3,400	546	115
5.	Biloli	1974-75	17	721	44,817	1,33,866	8,939	1,24,927	10,149	4,289	942
		1975-76	2	792	45,591	1,33,723	12,078	1,21,645	9,433	3,853	664
6.	Deglur	1974-75	7	224	15,855	64,345	3,560	60,785	5,734	2,247	1,169
		1975-76	11	-	14,935	62,106	2,092	60,014	4,884	2,300	1,125
7.	Mukhed	1974-75	-	16	18,481	71,361	3,981	67,380	9,007	438	242
		1975-76	-	20	18,148	67,992	1,505	66,487	6,316	402	251
8.	Kandhar	1974-75	1	32	42,038	1,30,674	4,196	1,26,478	6,064	265	280
		1975-76	2	45	49,619	1,24,696	972	1,23,724	5,587	176	277

Note :- Data for the year 1974-75 is final and for 1975-76 is provisional.

Source :- 1) Agriculture Department, M.S., Pune.
2) District Inspector of Land Record, Nanded.

HBP/-

TABLE NO. 12.

Yield per Hectare and outturn of Principal crops in Nanded district in 1974-75 and 1975-76.

Sr. No.	Name of the crops.	1974-75.		1975-76.	
		Yield per hectare (in Kg.)	Outturn in Metric tonnes.	Yield per hectare (in Kg.)	Outturn in metric tonnes.
1.	2.	3.	4.	5.	6.
1.	Rice.	508	12,700	1,188	29,300
2.	Wheat.	761	21,700	897	38,200
3.	Jowar (Kharif).	624	1,56,000	501	1,20,400
4.	Jowar (Rabi).	790	33,500	441	20,700
5.	Bajra.	250	600	250	600
6.	Maize.	667	200	1,000	500
7.	Other Cereals.	667	1,600	533	1,600
8.	Total Cereals.	645	2,26,300	586	2,11,300
9.	Gram.	250	4,700	235	6,300
10.	Tur.	673	26,900	294	12,400
11.	Udid.	393	10,800	336	8,000
12.	Mung.	440	20,300	359	14,300
13.	Masur.	300	300	N. A.	N. A.
14.	Other Pulses.	231	600	212	800
15.	Total pulses.	468	63,600	319	41,800
16.	Sugarcane (in terms of Gur).	7,559	25,700	5,203	30,700
17.	Chillies.	320	5,800	294	5,500
18.	Cotton (in terms of Bales).	685	1,31,900	29	33,100
19.	Groundnut.	430	13,900	398	14,900
20.	Seasamum.	143	1,100	136	1,200
21.	Rape and Mustard.	221	100	194	1,800
22.	Linseed.	265	2,400	N. A.	N. A.
23.	Casterseed.	186	300	222	200
24.	Tobacco.	-	-	-	-

Note :- 1) The figures reported for both the years are "Fully Revised".
2) The outturn of Cotton for 1974-75 is in term of bales of 180 Kgs. whereas for 1975-76 is in terms of bales of 170 Kgs. each.

Source :- Department of Agriculture, M.S.Pune (Season and Crop Reports).

Daimi/*

TABLE NO. 13

Area irrigated by different sources in each taluka of district Nanded in 1974-75 and 1975-76

(In Hectares)

Sr. No.	District/ Taluka.	Year.	Area irrigated by sources. Govt. Cannals.	Private cannals	Tanks.	Wells	Other sources.	Total net area irrigated.	Total gross area irrigated.
1	2	3	4	5	6	7	8	9	10
	Nanded District Total.	1974-75	6,063	-	4,094	14,023	1,042	25,222	31,942
		1975-76	8,774	-	2,925	13,137	479	25,316	28,588
	Taluka:								
1.	Nanded	1974-75	2,701	-	171	4,574	145	7,591	9,260
		1975-76	3,045	-	129	4,088	181	7,443	7,623
2.	Hadgaon	1974-75	399	-	1,696	1,694	186	3,975	4,748
		1975-76	369	-	828	1,763	64	3,024	3,282
3.	Kinwat	1974-75	-	-	271	1,203	330	1,804	2,460
		1975-76	-	-	217	1,068	15	1,300	1,680
4.	Bhokar	1974-75	31	-	203	673	14	921	1,354
		1975-76	-	-	188	703	12	903	1,036
5.	Biloli	1974-75	2,354	-	1,249	1,468	-	5,071	6,909
		1975-76	3,892	-	1,249	1,166	4	6,311	7,923
6.	Deglur	1974-75	117	-	258	2,021	143	2,539	2,932
		1975-76	788	-	163	2,223	100	3,274	3,638
7.	Mukhed	1974-75	-	-	202	672	224	1,098	1,560
		1975-76	-	-	126	670	103	899	1,081
8.	Kandhar	1974-75	461	-	44	1,718	-	2,223	2,719
		1975-76	680	-	26	1,456	-	2,162	2,325

Note:- Data for the year 1974-75 is final and 1975-76 is provisional

Source:-1) Department of Agriculture, M.S.Pune (for 1974-75)

2) District Inspector of Land Record, Nanded (for 1975-76).

HBP/-

TABLE NO. 14

Area irrigated under different crops in each taluka of Nanded district in 1974-75 and 1975-76

(In Hectares)

Sr. No.	District/ Taluka.	Year	Rice	Wheat	Jowar (Kharif)	Jowar (Rabi)	Bajra	Total cereals.	Gram	Total pulses.	Sugar cane	Chillies.	Turmeric.
1	2	3	4	5	6	7	8	9	10	11	12	13	14
	Nanded District Total.	1974-75	3,541	10,688	175	-	11	15,764	515	1,252	3,448	274	795
		1975-76	3,446	5,753	124	31	-	10,604	521	758	4,785	346	733
	Taluka :												
1.	Nanded	1974-75	393	3,786	-	-	-	4,402	47	93	1,328	75	422
		1975-76	353	1,912	-	-	-	2,498	45	232	1,532	98	441
2.	Hadgaon	1974-75	462	1,487	75	-	-	2,239	296	984	258	92	67
		1975-76	425	662	82	-	-	1,355	316	316	640	109	53
3.	Kinwat	1974-75	573	911	76	-	-	1,765	80	80	183	32	65
		1975-76	512	357	21	-	-	1,073	54	54	93	40	51
4.	Bhokar	1974-75	138	535	24	-	-	710	41	41	162	41	35
		1975-76	134	236	21	-	-	394	46	46	179	65	31
5.	Biloli	1974-75	1,474	1,715	-	-	-	3,495	-	3	378	-	77
		1975-76	1,440	786	-	-	-	2,698	-	-	946	-	65
6.	Deglur	1974-75	147	440	-	-	11	658	-	-	37	-	4
		1975-76	220	803	-	31	-	1,123	47	47	33	-	-
7.	Mukhed	1974-75	312	844	-	-	-	1,169	13	13	32	34	6
		1975-76	312	382	-	-	-	707	13	13	32	34	8
8.	Kandhar	1974-75	42	970	-	-	-	1,326	38	38	1,070	-	119
		1975-76	41	615	-	-	-	756	-	-	1,330	-	84

Continued.....

TABLE NO. 14 (Continued)

Area irrigated under different crops in each taluka of Nanded district in 1974-75 and 1975-76.

(In Hectares)

Sr. No.	District/ Taluka.	Year	Potato.	Total food crops.	Cotton	Ground nut.	Co-co-nut	Tobacco	Total Non-food crops.	Total.	Addl. important crops of district. Bannanas	Maize.
1	2	3	15	16	17	18	19	20	21	22	23	24
	Nanded District.	1974-75	47	29,752	1,178	655	-	22	2,190	31,942	1,537	247
		1975-76	41	24,869	1,190	2,280	-	1	3,719	28,588	990	122
	Taluka :											
1.	Nanded	1974-75	33	8,798	96	293	-	-	462	9,260	1,032	12
		1975-76	32	6,872	82	601	-	-	751	7,623	757	10
2.	Hadgaon	1974-75	7	4,530	170	8	-	-	218	4,748	347	60
		1975-76	3	3,117	133	3	-	-	165	3,282	147	22
3.	Kinwat	1974-75	2	2,222	238	-	-	-	238	2,460	18	71
		1975-76	2	1,438	242	-	-	-	242	1,680	12	68
4.	Bhokar	1974-75	1	1,271	68	3	-	-	83	1,354	56	19
		1975-76	-	952	65	9	-	-	84	1,036	43	32
5.	Biloli	1974-75	-	5,995	454	306	-	17	914	6,909	38	18
		1975-76	-	5,689	494	1,618	-	1	2,234	7,923	15	16
6.	Deglur	1974-75	-	2,726	145	-	-	5	206	2,932	18	60
		1975-76	-	3,466	167	3	-	-	172	3,638	4	3
7.	Mukhed	1974-75	4	1,495	7	42	-	-	65	1,560	26	13
		1975-76	4	1,015	7	43	-	-	66	1,081	8	12
8.	Kandhar	1974-75	-	2,715	-	3	-	-	4	2,719	2	-
		1975-76	-	2,320	-	3	-	-	5	2,325	4	-

Note :- Data for the year 1974-75 is final and for 1975-76 is Provisional.

Source:- 1) Agriculture Department, M.S. Pune (for 1974-75)
2) District Inspector of Land Record Nanded (for 1975-76).

HBP/-

TABLE NO. 15.

No. of Irrigation and other wells in each taluka of Nanded district in 1974-75 & 1975-76.

Sr. No.	District/ Taluka.	No. of wells.		No. of Irrigation wells in use.		No. of irrigation wells not in use.		No. of other wells.	
		1974-75.	1975-76.	1974-75.	1975-76.	1974-75.	1975-76.	1974-75.	1975-76.
1.	2.	3.	4.	5.	6.	7.	8.	9.	10.
	Nanded District Total.	16,973	17,484	10,998	11,009	563	884	5,412	5,591
	Taluka :								
1.	Nanded.	3,983	3,983	2,845	2,845	171	171	967	967
2.	Hadgaon.	2,303	2,626	1,666	1,668	-	142	637	816
3.	Kinwat.	1,792	1,792	705	705	87	87	1,000	1,000
4.	Bhokar.	1,721	1,723	1,126	1,128	133	133	462	462
5.	Biloli.	1,716	1,716	950	950	28	28	738	738
6.	Deglur.	735	735	473	473	39	39	223	223
7.	Mukhed.	1,265	1,272	792	799	80	80	393	393
8.	Kandhar.	3,458	3,637	2,441	2,441	25	204	992	992

Note :- Data for the year 1974-75 is final and 1975-76 is provisional

Source :- 1) The Chief statistician Department of Agril. Pune for the year 1974-75.
2) District Inspector of Land Record, Nanded for the year 1975-76.

Daimi/*

TABLE NO. 16.

Availability of Under Ground Water.

Activities of the Ground water survey and Development Agency in Nanded district during the year 1976-77.

Sr. No.	Category of work.	No. of wells/ works examined surveyed.	No. of villages covered.	No. of pump sets conducted.	No. of wells for which water availability certificate issued.	No. of bore hole drilled	No. of successful bore holes.	No. of hand pumps installed.
1.	2.	3.	4.	5.	6.	7.	8.	9.
1.	Rural water supply scheme.	406	46	-	-	50	33	45
2.	Detailed Hydeological survey.	840	34	19	-	-	-	-
3.	Mini Electrification scheme.	30	26	-	26	-	-	-
4.	L.D.B.	80	59	-	102	-	-	-
5.	Scheduled Banks.	5	9	-	9	-	-	-
6.	L.G.W.	71	31	-	31	-	-	-
7.	Community wells.	1	1	-	1	-	-	-
8.	S.F.D.A.	29	29	-	29	-	-	-
9.	Private site selection.	40	13	-	13	-	-	-

Source :- Geologist, G.S.D.A. Nanded district.

Daimi/*

TABLE NO. 17.

Minor Irrigation Works excluding wells in Nanded district 1975-76.

No. of Irrigation Works :- = (178)

Sr. No.	District/ Taluka.	No. of works not in use.				Works in Use (Number)				Net Area irrigated during (Hect).			
		Zilla Parishad.	State.	Private Co-op. etc.	Total.	Zilla Parishad.	State	Private Co-op. etc.	Total.	Zilla Parishad.	State.	Private Co-op. etc.	Total.
1.	2.	3.	4.	5.	6.	7.	8.	9.	10.	11.	12.	13.	14.
	Nanded District Total.	5	6	-	11	141	37	-	178	1238	2791	-	4,029
	Taluka.												
1.	Nanded.	-	2	-	2	5	1	-	6	15	251	-	266
2.	Hadgaon.	-	-	-	-	6	8	-	14	53	796	-	849
3.	Kinwat.	2	-	-	2	6	3	-	9	55	180	-	235
4.	Bhokar.	-	1	-	1	10	11	-	21	55	434	-	489
5.	Biloli.	3	3	-	6	70	-	-	70	822	-	-	822
6.	Deglur.	-	-	-	-	30	4	-	34	36	284	-	320
7.	Mukhed.	-	-	-	-	3	3	-	6	20	277	-	297
8.	Kandhar.	-	-	-	-	11	7	-	18	182	569	-	751

Note :- Minor Irrigation works include lift irrigation works also

Source :- 1) Executive Engineer, Minor Irrigation, Nanded.
2) Executive Engineer, Minor Irrigation, Z.P., Nanded.

Daimi/*

TABLE NO. 13.

Major and Medium Irrigation Projects in Nanded district as on 30-6-1976.

Sr. No.	Items.	Major Projects.			
1.	2.	3.	4.	5.	
1.	Name of the Project.	Manar Project Stage-I.	Manar Project Stage-II.	Purna Project on the river Purna near Yeldari in Jintoor and Sidheshawari in Hingoli Tq.	
2.	Location of the project.	Warwant Tq. Kandhar.	Warwant Tq. Kandhar.		
3.	a) Year of completion.	1971	1973	1982	
	b) If incomplete, Probable year of completion.	-	-	-	
	c) Estimated Cost of the Project.	3,18,43,000	3,45,97,000	19,61,26,500 *	
4.	Dam :			Yeldari Dam	Sidheshwar Dam
	a) Height sanctioned (in Metres)	26.82	-	51.36	38.26
	b) Height completed. (-do-)	26.83	-	51.36	38.26
5.	Canal.	L.B.Canal.	R.B.Canal	Manar Godawari Br.	Main Canal.	Branch Canal.
	a) Total length (in Km.)	69.19	20.92	130.35	44.80	177.60
	b) Length completed (in Km.)	69.19	20.92	130.35	44.80	177.60
6.	Maximum storage capacity (in Million. M-d).	138.36	-	-	934	251
7.	Storage capacity as on 31-3-1976 (Million. M-3)	138.36	Dam Completed.	138.36	934	251
8.	Gross Area commanded (in Hect)	15,020	-	20,950	1,18,547	-
9.	Cultural area commanded (-do-)	13,513.80	-	16,670	99,854	-
10.	Irrigable area by completed Project (in Hect.)	8,340	-	15,010	20,000	- In Nanded Dist.only.
11.	Area irrigated at present (In Hect.)					
	a) Perennial.	918	-	-	By project in Nanded Dist. 2,211	(Physical area)
	b) Seasonal.	6,507	-	-	13,354	(-do- -do-)

Conted.....

TABLE NO. 18 (Continued).

Major and Medium Irrigation Projects in Nanded district as on 30-6-1976.

Sr. No.	Items.	Medium Projects.		
1.	2.	6.	7.	8.
1.	Name of the Project.	Kundrala Project. accross river Kundrala near Barahali.	Karadkhed Project. accross Karadkhed river near Karadkhed	Kudala Project accross Kudala river near Kudala.
2.	Location of the project.	Taluka Mukhed.	Taluka Deglur.	Taluka Bhokar.
3.	a) Year of completion.	1970	-	1975
	b) If incomplete, Probable year of completion.	-	1976	-
	c) Estimated cost of the Projects (Rs).	64,91,000	87,60,000	44,54,000
4.	Dam :			
	a) Height sanctioned (in Metres)	18.48	19.85 (Fro.R.Pcd)	16.10 (above F.L.)
	b) Height completed (-do-)	18.45	20.20	16.10
5.	Canal.			
	a) Total length (in Km.)	26.40	25	13
	b) Length completed (in Km.)	26.40	25	13
6.	Maximum storage capacity (in Million M-3)	11.77	12.35	5.45
7.	Storage Capacity as on 31-3-1976 (In Million M3).	11.77	12.35	5.45
		(Dam Completed)	(Dam Completed)	(Dam Completed)
8.	Gross area commanded in (In Hect.)	1,307	3,340	728
9.	Cultural area commanded (In Hect.)	1,265	2,992	526
10.	Irrigable area by completed project (In Hect.)	1,720	2,856	405
11.	Area irrigated at present (In Hect.)			
	a) Perennial.	Nil.	Nil.	Nil.
	b) Seasonal.	644	433	160

Contd....

TABLE NO. 18 (Continued).

Major and Medium Irrigation Project in Nanded district as on 30-6-1976.

Sr. No.	I t e m s.	Medium Project.	
1.	2.	9.	10.
1.	Name of the project.	Pethwadaj Project accross a small nala near Pethwadaj village	Mahalingi Project accross a mahalingi river near village Bolka
2.	Location of the Project.	Tq: Kandhar.	Tq: Kandhar.
3.	a) Year of completion.	Under construction. started during 1973.	Under construction. started in April, 1973.
	b) If incomplete probable year of completion.	Probable year of completion June, 1977.	Probable year of completion June, 1977.
	c) Estimated cost of the Project (Rs.)	1,30,42,000	45,59,000
4.	Dam :		
	a) Height sanctioned (In Metres).	18.70 (above F.L.)	14.10 (above G.L.)
	b) Height completed (-do-)	18.70	14.10
5.	Canal.		
	a) Total length (in Km.)	L.F. 7 Km. R. 21.22	13.5
	b) Length completed (in Km.)	In Progress.	In Progress.
6.	Maximum storage capacity (in Million M-3)	11,493mm^3	4.37119 mm^3
7.	Storage capacity as on 31-3-1976 (in Million M-3)	In Progress.	In Progress.
8.	Gross area commanded (In Hect.)	2,626	1,475
9.	Cultural area commanded (In Hect.)	1,970	1,026
10.	Irrigable area completed Project (in Hect.)	1,477	830
11.	Area irrigated at present (In Hect.)		
	a) Perennial.	-	-
	b) Seasonal.	-	-

Note :- 1) (Million - M-3) = Million Cubic metres.
2) '*' As per second revised administrative approval.

Source :- The Executive Engineer, Nanded Irrigation Division, Nanded.

Daimi/*

TABLE No. 19

Agricultural Wage rates in Nanded district in 1976.

(In Rs.)

Sr. No.	Month.	Centre -1- Ardhapur, Taluka Nanded.							
		Skilled Labour			Un-skilled labour.				
		Carpenter.	Black-smith.	Cobbler.	Field labour		Other Agril. Labour.		Herdsman
					Male	Female	Male	Female	
1	2	3	4	5	6	7	8	9	10
1.	January	6.00	6.00	5.00	3.00	1.50	3.50	2.00	2.00
2.	February	6.00	6.00	5.00	3.00	1.50	3.50	2.00	2.00
3.	March.	6.00	6.00	5.00	3.00	1.50	3.50	2.00	2.00
4.	April.	6.00	6.00	5.00	3.00	1.50	3.50	2.00	2.00
5.	May.	6.00	6.00	5.00	3.00	1.50	3.50	2.00	2.00
6.	June.	6.00	6.00	5.00	3.50	2.00	3.50	2.00	2.00
7.	July.	6.00	6.00	5.00	3.50	2.00	3.50	2.00	2.00
8.	August.	6.00	6.00	5.00	3.50	2.00	3.50	2.00	2.00
9.	September	6.00	6.00	5.00	3.50	2.00	3.50	2.00	2.00
10.	October.	6.00	6.00	5.00	3.50	2.00	3.50	2.00	2.00
11.	November	6.00	6.00	5.00	3.50	2.00	3.50	2.00	2.00
12.	December	6.00	6.00	5.00	3.50	2.00	3.50	2.00	2.00

Continued....

TABLE NO. 19 (Continued)

Agricultural wage rates in Nanded district in 1976

(In Rs.)

Sr. No.	Month.	Centre- 2 - Loha -, Taluka Kandhar							
		Skilled labour			Un-skilled labour.				
		Carpenter	Black-Smith.	Cobbler.	Field labour		Other Agril. labour.		Herdsman
					Male	Female	Male	Female	
1	2	11	12	13	14	15	16	17	18
1.	January.	6.00	5.00	4.00	3.00	1.50	3.00	1.50	2.00
2.	February.	6.00	5.00	4.00	3.00	1.50	3.00	1.50	2.00
3.	March.	6.00	5.00	4.00	3.00	1.50	3.00	1.50	2.00
4.	April.	6.00	5.00	4.00	3.00	1.50	3.00	1.50	2.00
5.	May.	6.00	5.00	4.00	3.00	1.50	3.00	1.50	2.00
6.	June.	6.00	5.00	4.00	3.00	1.50	3.00	1.50	2.00
7.	July.	6.00	5.00	4.00	3.00	1.50	3.00	1.50	2.00
8.	August.	6.00	5.00	4.00	3.00	1.50	3.00	1.50	2.00
9.	September	6.00	5.00	4.00	3.00	1.50	3.00	1.50	2.00
10.	October.	6.00	5.00	4.00	3.00	1.50	3.00	1.50	2.00
11.	November.	6.00	5.00	4.00	3.00	1.50	3.00	1.50	2.00
12.	December.	6.00	5.00	4.00	3.00	1.50	3.00	1.50	2.00

Continued.....

TABLE No. 19 (Continued)

Agricultural Wage rates in Nanded district in 1976.

(In Rs.)

Sr. No.	Month.	Centre- 3 - Bhokar, Taluka Bhokar.							
		Skilled labour			Un-skilled labour.				
		Carpenter	Black-Smith.	Cobbler.	Field labour		Other Agril. Labour		Herdsman
					Male	Female	Male	Female	
1	2	19	20	21	22	23	24	25	26
1.	January	6.00	6.00	5.00	3.00	1.50	3.00	1.50	2.00
2.	February	6.00	6.00	5.00	3.00	1.50	3.00	1.50	2.00
3.	March.	6.00	6.00	5.00	3.00	1.50	3.00	1.50	2.00
4.	April.	6.00	6.00	5.00	3.00	1.50	3.00	1.50	2.00
5.	May.	6.00	6.00	5.00	3.00	1.50	3.00	1.50	2.00
6.	June.	6.00	6.00	5.00	3.00	1.50	3.00	1.50	2.00
7.	July.	8.00	6.00	6.00	3.00	1.50	3.00	1.50	2.00
8.	August.	8.00	6.00	6.00	3.00	1.50	3.00	1.50	3.00
9.	September	8.00	6.00	6.00	3.00	1.50	3.00	1.50	3.00
10.	October	8.00	6.00	6.00	3.00	1.50	3.00	1.50	3.00
11.	November	8.00	6.00	6.00	3.00	1.50	3.00	1.50	3.00
12.	December	8.00	6.00	6.00	3.00	1.50	3.00	1.50	3.00

Note:- Only for selected price collection centres of the District Statistical Office.

Source :- District Statistical Office, Nanded.

HIP/-

TABLE NO. 20.

Agricultural Census 1970

No. of operational holdings and area operated No. of operational holdings reporting irrigation and net area irrigated and number and area of operational holdings by tenure and by size class of operational holdings in NANDED DISTRICT.

Sr. No.	Size Class.		Individual holdings.		Joint holdings.		Total holding.		Wholly irrigated.		Wholly un-Irrigated.	
			No.	Area.	No.	Area.	No.	Area.	No.	Area.	No.	Area.
1.	2.		3.	4.	5.	6.	7.	8.	9.	10.	11.	12.
1.	Below 0.5	Hectare.	7608	2140	47	13	7655	2153	668	112	6783	1876
2.	0.5 - 1.00	-do-	12001	8974	66	47	12067	9021	112	71	11465	8213
3.	1.0 - 2.0	-do-	24818	36859	96	142	24914	37001	67	78	23212	32738
4.	2.0 - 3.0	-do-	22719	55939	106	259	22825	56198	16	30	20925	48484
5.	3.0 - 4.0	-do-	18915	65526	74	251	18989	65777	4	6	17217	55321
6.	4.0 - 5.0	-do-	15628	69774	75	325	15703	70099	10	12	13977	57405
7.	5.0 -10.0	-do-	42038	296249	174	1279	42212	297528	30	30	36491	233826
8.	10.0- 20.0	-do-	16211	212372	71	940	16282	213312	6	55	13586	157141
9.	20.0 -30.0	-do-	1585	37034	17	410	1602	37444	-	-	1299	26204
10.	30.0 -40.0	-do-	253	8493	2	64	255	8557	-	-	201	5624
11.	40.0- 50.0	-do-	57	2470	-	-	57	2470	-	-	42	1517
12.	50.0-&above.	-do-	31	2182	-	-	31	2182	-	-	24	1418
Total(All size Classes) :			161864	793012	728	3730	162592	801742	913	394	115222	629767

Continued .....

TABLE NO. 20 (Continued)

No. of operational holdings and area operated No. of operational holding reporting irrigation and net area irrigated and number and area of operational holdings by tenure and by size class of operational holdings in NANDED DISTRICT.

Sr. No.	Size Class.		Partly irrigated.			Wholly owned.		Wholly Rented.		Partly owned and partly rented.		
			No.	Total area.	Irrigated area.	No.	Area.	No.	Area.	No.	Total area.	Rented area.
1.	2.		13.	14.	15.	16.	17.	18.	19.	20.	21.	22.
1.	Below 0.5	Hectare.	204	51	23	7141	1998	426	137	28	5	2
2.	0.5 - 1.00	-do-	490	339	103	11216	8364	766	574	85	58	24
3.	1.0 - 2.0	-do-	1635	2318	555	23106	34343	1413	2059	395	563	230
4.	2.0 - 3.0	-do-	1884	4362	764	21184	52204	1113	2662	528	1293	490
5.	3.0 - 4.0	-do-	1768	5768	825	17660	61202	732	2502	597	2030	751
6.	4.0 - 5.0	-do-	1716	7136	875	14577	65118	545	2380	581	2562	934
7.	5.0 -10.0	-do-	5691	36980	3580	38716	272243	1134	7978	2362	17233	5575
8.	10.0-20.0	-do-	2690	31651	2039	14579	190784	287	3783	1416	18691	6028
9.	20.0 -30.0	-do-	303	6172	348	1368	31925	14	371	220	5133	1712
10.	30.0-40.0	-do-	54	1594	55	212	7129	3	109	40	1316	502
11.	40.0- 50.0	-do-	15	541	14	51	2211	1	46	5	213	62
12.	50.0 & above.	-do-	7	372	18	24	1687	1	52	6	443	121
	Total(All size classes)		16457	97284	9199	149834	729208	6495	22653	6263	49540	16431

Source :- Agricultural Census, 1970

TABLE No. 21.

Agricultural Implements in each Taluka of Nanded district 1972.

Sr. No.	District/ Taluka.	No. of ploughs.		No. of Carts.	No. of Sugar-cane crushers.		Oil Engines with pumps for irrigation purpose.	Electric-pumps for irrigation purpose.	Trac-tors.	Oil Ghanis.	
		Wooden.	Iron.		Worked by power.	Worked by Bullo-cks.				5 Kgs. & above.	Less than 5 Kgs.
1.	2.	3.	4.	5.	6.	7.	8.	9.	10.	11.	12.
	District Nanded.	79,398	5,040	49,108	72	67	1,530	3,542	31	9	5
	Taluka :										
1.	Nanded.	8,836	866	4,952	30	15	280	1,389	-	-	-
2.	Hadgaon.	11,096	1,480	9,637	15	11	377	207	5	-	-
3.	Kinwat.	12,270	1,298	9,476	6	2	130	121	18	-	-
4.	Bhokar.	8,055	453	5,421	8	12	151	321	4	5	-
5.	Biloli.	13,319	107	8,205	-	23	86	180	-	2	-
6.	Deglur.	5,141	67	2,298	2	-	62	64	2	2	4
7.	Mukhed.	7,797	143	2,609	-	1	55	49	-	-	-
8.	Kandhar.	12,884	626	6,510	11	3	389	1,211	2	-	1

Source :- Quinquinnial Live Stock Census, 1972.

Da imi/*

TABLE NO. 22.

Famine, scarcity and akin to scarcity data in Nanded district for the year 1976-77.

Sr. No.	Items.	Dist. Total.	TALUKAS.							
			Nanded.	Hadgaon	Kinwat	Bhokar	Biloli	Deglur	[illegible]	Kandhar.
1.	2.	3.	4.	5.	6.	7.	8.	9.	10.	11.
I.	A. Famine and Chronic Scarcity:									
1.	Total No. of villages in the district.	1,389	200	192	206	133	237	106	124	201
2.	No. of villages affected.									
3.	Population affected.									
4.	No. of villages to which full suspension in L.R. granted.									
5.	Estimated loss (in Rs.) i) Failure of crops. ii) Loss of Livestock, property etc.									
6.	No. of relief works undertaken.									
7.	No. of persons employed.									
8.	Expenditure incurred.									
9.	Tagai loan distributed under A.L. Act.									
II.	B- Akin to scarcity :									
1.	No. of villages affected.									
2.	Population affected.									
3.	No. of villages to which full suspension in L.R. granted.									
4.	Estimated loss (in Rs.). i) Failure of crops. ii) Loss of live stock, property etc.									
5.	No. of relief works undertaken.									
6.	No. of persons employed.									
7.	Expenditure incurred.									
8.	Tagai loan distributed under A.L. Act.									
III-	C- Floods :									
1.	No. of villages affected.									
2.	Population affected.									
3.	No. of villages to which full suspension in L.R. Granted.									
4.	Estimated loss (in Rs.). i) Failure of crops. ii) Loss of livestock property etc.									
5.	No. of relief works under taken.									
6.	No. of persons employed.									
7.	Expenditure incurred.									
8.	Tagai loan distributed under A.L. Act.									

NIL

Note :- There was no famine scarcity and akin to scarcity during this year.

Source :- Collector, Nanded.

Daimi.

TABLE NO. 23.

Determination of precarious and other scarcity area according to the history of scarcity in Nanded District.

Sr. No.	District/ Taluka.	Circle.	No. of villages in the circle.	Total number of villages affected in the year.						
				1970-71.	1971-72.	1972-73.	1973-74.	1974-75.	1975-76.	1976-77.
1.	2.	3.	4.	5.	6.	7.	8.	9.	10.	11.
	Nanded District Total.	30	1,399	1,399	585	1,139	-	-	-	-
	Taluka:									
1.	Nanded.	4	200	200	97	200	-	-	-	-
		Nanded.	50	50	12	50	-	-	-	-
		Ardhapur.	50	50	27	50	-	-	-	-
		Mudkhed.	50	50	31	50	-	-	-	-
		Limbgaon.	50	50	27	50	-	-	-	-
2.	Hadgaon.	4	192	192	18	18	-	-	-	-
		Hadgaon.	50	50	10	10	-	-	-	-
		Mantha.	50	50	7	7	-	-	-	-
		Himayatnagar.	50	50	1	1	-	-	-	-
		Tamsa.	42	42	-	-	-	-	-	-
3.	Kinwat.	5	206	206	-	205	-	-	-	-
		Kinwat.	40	40	-	40	-	-	-	-
		Mahur.	48	48	-	48	-	-	-	-
		Chikhali.	40	40	-	40	-	-	-	-
		Sindkhed.	44	44	-	44	-	-	-	-
		Islapur.	34	34	-	33	-	-	-	-

Continued....

TABLE NO. 23 (Continued).

Determination of Precarious and other scarcity area according to the history of scarcity in Nanded District.

1.	2.	3.	4.	5.	6.	7.	8.	9.	10.	11.
4.	Bhokar.	3	133	133	77	133	-	-	-	-
		Bhokar.	44	44	14	44	-	-	-	-
		Kini.	44	44	18	44	-	-	-	-
		Umri.	45	45	45	45	-	-	-	-
5.	Biloli.	5	237	237	136	194	-	-	-	-
		Biloli.	50	50	32	24	-	-	-	-
		Kuntoor.	43	43	23	43	-	-	-	-
		Manjram.	50	44	6	43	-	-	-	-
		Adampur.	44	50	26	34	-	-	-	-
		Dhammabad.	50	50	49	50	-	-	-	-
6.	Deglur.	2	106	106	56	64	-	-	-	-
		Deglur.	51	51	51	9	-	-	-	-
		Markhel.	55	55	5	55	-	-	-	-
7.	Mukhed.	3	124	124	106	124	-	-	-	-
		Mukhed.	42	42	37	42	-	-	-	-
		Jahoor.	42	42	37	42	-	-	-	-
		Mukramabad.	40	40	32	40	-	-	-	-
8.	Kandhar.	4	201	201	95	201	-	-	-	-
		Kandhar.	50	50	27	50	-	-	-	-
		Sonkhed.	51	51	21	51	-	-	-	-
		Osmanagar.	50	50	13	50	-	-	-	-
		Loha.	50	50	34	50	-	-	-	-

Source :- All Tahsildars in Nanded district.

Daimi/*

TABLE NO. 24.

Live-Stock in each taluka of Nanded District as per 1972.

Sr. No.	District/ Taluka.	CATTLE				
		Males over 3 years.				
		Used for Breeding only.	Used for Breeding and work both.	Used for work only.	Others.	Total males.
1.	2.	3.	4.	5.	6.	7.
	Nanded District.	607	5,641	1,98,489	2,742	2,07,479
	Taluka :					
1.	Nanded.	54	590	22,207	250	23,101
2.	Hadgaon.	37	952	30,397	466	31,852
3.	Kinwat.	57	465	32,649	220	33,391
4.	Bhokar.	55	232	20,302	314	20,903
5.	Biloli.	58	148	30,919	472	31,597
6.	Deglur.	134	795	11,685	129	12,743
7.	Mukhed.	121	991	16,663	751	18,526
8.	Kandhar.	91	1,468	33,667	140	35,366

Continued.....

TABLE NO. 21 (Continued).

Live stock in each taluka of Nanded district as per 1972.

Sr. No.	District/ Taluka.	CATTLE.						
		Females over 3 years.					Young stock.	Total Cattle.
		Breeding.		Working.	Others.	Total Females.		
		In Milk.	Dry and not calved even once.					
1.	2.	8	9	10	11	12.	13.	14.
	Nanded District.	86,227	1,32,113	639	611	2,19,590	1,19,612	6,13,711
	Taluka:							
1.	Nanded.	11,146	11,108	87	82	22,423	23,857	69,381
2.	Hadgaon.	12,111	18,528	76	52	30,767	28,209	90,828
3.	Kinwat.	9,687	24,501	100	128	34,416	26,426	94,233
4.	Bhokar.	7,625	13,131	24	133	20,913	19,401	61,217
5.	Biloli.	15,121	18,902	291	35	34,352	32,229	98,172
6.	Deglur.	4,473	8,290	46	17	12,756	11,248	36,747
7.	Mukhed.	7,094	15,702	5	145	22,946	16,102	57,474
8.	Kandhar.	19,037	22,051	10	19	41,117	34,170	1,10,653

Continued.....

TABLE NO. 24 (Continued).

Live stock in each taluka of Nanded district as per 1972.

Sr. No.	District/ Taluka.	BUFFALOES.				
		Males over 3 years.				
		Used for Breeding only.	Used for Breeding and work both.	Used for work only.	Others.	Total males.
1.	2.	15.	16.	17	18	19
	Nanded District.	434	266	1,067	176	1,943
	Taluka ;					
1.	Nanded.	92	15	62	18	187
2.	Hadgaon.	46	53	183	16	297
3.	Kinwat.	32	42	132	9	215
4.	Bhokar.	65	12	29	16	122
5.	Biloli.	23	22	179	4	228
6.	Deglur.	10	26	82	63	181
7.	Mukhed.	71	57	157	29	314
8.	Kandhar.	95	39	244	21	399

Continued.....

TABLE NO. 24 (Continued).

Live stock in each taluka of Nanded district as per 1972.

Sr. No.	District/ Taluka.	BUFFALOES.							Total Bovine.
		Females over 3 years.					Young stock.	Total Buffaloes.	
		Breeding.		Working.	Others.	Total Females.			
		In Milk.	Dry and not calved even once.						
1.	2.	20.	21.	22.	23.	24.	25.	26.	27
	Nanded District.	41,598	43,706	291	283	85,878	65,873	1,53,694	7,72,408
	Taluka :								
1.	Nanded.	8,092	5,369	21	35	13,517	10,810	24,514	93,895
2.	Hadgaon.	3,666	4,763	99	86	8,614	6,719	15,630	1,06,458
3.	Kinwat.	2,243	4,317	26	8	6,691	4,866	11,775	1,06,008
4.	Bhokar.	2,846	4,792	4	26	7,668	5,092	12,882	74,099
5.	Biloli.	6,869	6,662	34	5	13,570	10,201	23,999	1,22,177
6.	Deglur.	4,169	4,550	43	18	8,780	7,047	16,008	52,755
7.	Mukhed.	4,482	5,049	29	72	9,632	7,331	17,277	74,751
8.	Kandhar.	9,131	8,204	36	32	17,403	13,807	31,609	1,42,262

Continued.....

TABLE NO. 24 (Continued).

Live stock in each taluka of Nanded district as per 1972.

Sr. No.	District/ Total.	Sheep.	Goat.	Other Live-stock.	Total Live-Stock.	Total Poultry.
1.	2.	28.	29.	30.	31.	32.
	Nanded District.	41,047	1,42,346	13,283	9,69,081	1,45,401
	Taluka :					
1.	Nanded.	3,258	16,070	1,579	1,14,802	18,910
2.	Hadgaon.	57	17,339	835	1,24,689	21,326
3.	Kinwat.	1,312	23,308	641	1,31,269	29,112
4.	Bhokar.	1,135	14,416	852	90,502	8,871
5.	Biloli.	20,548	21,338	2,267	1,66,330	22,568
6.	Deglur.	8,555	12,830	2,301	76,441	13,438
7.	Mukhed.	3,549	12,845	2,606	93,751	13,351
8.	Kandhar.	2,633	24,200	2,202	1,71,297	17,825

Source :- Live Stock Census, 1972.

Daimi/*

TABLE NO. 25.

Veterinary Statistics in each taluka of Nanded district for the year 1976-77.

Sr. No.	District/ Taluka.	No. of Veterinary.					Animals treated in.				No. of Artificial insemination.	
		Hospitals.	Dispensaries.	Aid Centres.	Doctors.	Stockmen.	Hospitals.	Dispensaries.	Aid Centres	Total.	Centres.	Animals inseminated.
1.	2.	3.	4.	5.	6.	7.	8.	9.	10.	11.	12.	13.
	Nanded District.	3	6	44	19	50	14,362	17,765	1,22,282	1,54,409	40	3,952
	Taluka :											
1.	Nanded.	1	-	5	4	6	8,126	-	13,712	21,838	5	954
2.	Hadgaon.	-	1	5	2	5	-	2,549	9,242	11,791	5	469
3.	Kinwat.	-	1	5	2	6	-	2,871	13,976	16,847	2	109
4.	Bhokar.	-	1	5	2	5	-	3,512	12,125	15,637	6	308
5.	Biloli.	2	-	10	3	12	6,236	-	19,466	25,702	8	749
6.	Deglur.	-	1	3	2	4	-	2,915	9,840	12,755	4	375
7.	Mukhed.	-	-	5	1	6	-	-	14,279	14,279	3	302
8.	Kandhar.	-	2	6	3	6	-	5,918	29,642	35,560	7	678

Source :- Zilla Parishad, Nanded.

Daimi/*

TABLE NO. 26.

Deseasewise live stock mortality in Nanded district in 1976-77.

Sr. No.	Contagious and parastic diseases.	Local names.	Attacks.	Deaths.
1.	2.	3.	4.	5.
	Total Live stock mortality.		6,187	1,085
I.	Cattle and Bovine :			
1.	Haemorrhagic septicaemia.	Ghatsarp.	692	465
2.	Foot and mouth.	Kurkut.	4,608	-
3.	Black Quarter.	Pharay.	775	612
4.	Anthrax.	-	-	-
5.	Surra.	-	-	-
6.	Bolalijnum.	-	-	-
7.	Other contagious & Parasitic.	-	112	8
	Total :	-	6,187	1,085
II.	Sheep and Goat :			
1.	Anthrax.	-	-	-
2.	Ploura penomonia.	-	-	-
3.	Heamoragic septiceamia.	Ghatsarp.	-	-
4.	Foot and Mouth.	-	-	-
5.	Entero Toximia.	-	-	-
6.	Others.	-	-	-
	Total :	-	Nil.	Nil.
III.	Poultry :			
1.	Ranikhed disease.	-	30	30
2.	Fowl pox.	-	-	-
3.	Spriceheatosi	-	-	-
4.	Cocoi-diesis.	-	-	-
5.	Contagious and parastic diseases.	-	-	-
6.	Others.	-	-	-
	Total :	-	30	30

Source : Dist. Animal Husbandry Officer, Zilla Parishad, Nanded.

Daini.

TABLE NO. 27.

No. of Recognised slaughter Houses and Animal Slaughtered in these Slaughter Houses in Nanded District during the year 1976-77.

Sr. No.	District/ Taluka.	Slaughter Houses Total.	Number of Animals Slaughtered.						
			Cattle.	Buffalaoes.	Sheep.	Goats.	Pigs.	Others Animals.	TOTAL.
1.	2.	3.	4.	5.	6.	7.	8.	9.	10.
	Nanded District Total.	3	10,005	210	6,680	8,060	-	-	24,955
	Taluka :								
1.	Nanded.	1	9,500	-	6,461	6,747	-	-	22,708
2.	Hadgaon.	-	-	-	-	-	-	-	-
3.	Kinwat.	-	-	-	-	-	-	-	-
4.	Bhokar.	-	-	-	-	-	-	-	-
5.	Biloli.	-	-	-	-	-	-	-	-
6.	Deglur.	2	505	210	219	1,313	-	-	2,247
7.	Mukhed.	-	-	-	-	-	-	-	-
8.	Kandhar.	-	-	-	-	-	-	-	-

Source : District Animal Husbandry Officer, Z.P., Nanded.

Daimi/*

TABLE NO. 28 (A)

State Owned Forest Area in Nanded district for 1976-77.

(Area in Hectare)

District.	Forest incharge of.	Reserved.	Protected.	Un-classed.	Total.
1.	2.	3.	4.	5.	6.
Nanded.	Forest Dept.	67,862	7,826	44,631	1,20,319
	Revenue Dept.	-	-	-	-
	Total.	67,862	7,826	44,631	1,20,319

Note :- Figures are provisional.

Source :- Forest Statistician, Forest Department, Govt. of Maharashtra, Pune.

Daimi/*

TABLE NO. 28 (B).

Major and Minor Forest products in Nanded district during the year 1976-77.

(Value in Rs. "000")

Sr. No.	Timber.		Fuel.		Sandal wood.		Minor Forest products in value.			Total value in Rs.'000'
	Quantity in"000" M-3	Value in Rs. "000"	Quantity in"000" M-3	Value in Rs. "000'	Quantity in' 000' M-3	Value in Rs. '000'	Bamboo in Rs. '000'	Gross & grazing in Rs. '000'	Other products (specify names if any in Rs. '000'	
1.	2.	3.	4.	5.	6.	7.	8.	9.	10.	11.
1.	14.945	13,45	2.461	44	Nil.	Nil.	-	38	1. Tendu. 11,98	
									2. Gum. 63	26,9
									3. Cowdung. -	
									4. Rosha Grass. -	
									5. Sitaphal. -	
									6. Lac. -	
									7. Mahaseed. -	
									8. Chirunji. -	
									9. Kanti. -	
									10. Stone. -	
									Total. 12,64	26,9

Source :- Divisional Forest Officer, Nanded.

Daimi/*

TABLE NO. 29-A

Inland Fisheries in Nanded district.

Sr. No.	District/ Taluka.	Year.	Length of Rivers (Kms.)	Total area suitable for fish culture ponds lakes and Reservoirs (Hectares).	Total area brought under pisciculture (Hectares)	Inland fish production (M.T.)	Value of catch to producers (Lakhs Rs.)	Carp fry used for pisciculture (Imported) (Lakh. No.).
1.	2.	3.	4.	5.	6.	7.	8.	9.
	District Total.	1975-76	700	3600.0	3539.0	200.50	4.010	8.750
		1976-77	700	4291.0	3630.0	300.00	6.000	17.240
	Taluka.:							
1.	Nanded.	1975-76	70	12.0	115.0	2.00	0.040	0.150
		1976-77	70	30.0	26.0	5.00	0.100	0.265
2.	Hadgaon.	1975-76	122	60.6	255.0	4.70	0.094	0.425
		1976-77	122	235.0	200.6	10.00	0.200	0.580
3.	Kinwat.	1975-76	171	76.8	176.0	3.75	0.075	0.375
		1976-77	171	150.0	150.0	5.00	0.100	0.375
4.	Bhokar.	1975-76	33	212.6	497.0	21.75	0.435	1.200
		1976-77	33	470.0	450.4	30.00	0.600	1.575
5.	Biloli.	1975-76	142	240.0	180.0	22.00	0.440	2.125
		1976-77	142	240.0	220.0	70.00	1.400	3.935
6.	Deglur.	1975-76	57	72.0	360.0	10.05	0.201	0.650
		1976-77	57	340.0	307.0	40.00	0.800	2.175
7.	Mukhed.	1975-76	40	176.0	176.0	11.00	0.220	0.500
		1976-77	40	176.0	176.0	10.00	0.200	0.775
8.	Kandhar.	1975-76	65	2750.0	1780.0	125.25	2.505	3.325
		1976-77	65	2650.0	2100.0	130.00	2.600	7.560

Source :- District Fisheries Development Officer, Nanded.

Daimi/*

TABLE NO. 30.

Factory Statistics (Annual) 1975 and 1976.

Average daily Employment of workers in factories in Nanded district.

Sr. No.	Industry group/ Sub-group.	Year.	No.of registered factories.	No.of closed factories.	No.of working factories submitting returns.	Total workers in (6) Total	Male	Females.	Total No.of mandays worked (in '00)	No.of working factories not submitting returns	No.of workers in (11)
1.	2.	3.	4.	5.	6.	7.	8.	9.	10.	11.	12.
1.	200-Slaughtering, Preparation & preservation. of meat.	1975	-	-	-	-	-	-	-	-	-
		1976	1	-	1	83	75	5	11,6	-	-
2.	204-Grain mill products.	1975	5	2	1	12	5	7	3,7	2	30
		1976	6	3	1	16	16	-	2,7	2	30
3.	206-Manufacture and refining of sugar.	1975	1	-	1	611	611	-	97,1	-	-
		1976	2	-	2	683	563	120	1,38,5	-	-
4.	207-Production of indigenor sugar, boora, khandsari, Gur etc. from sugarcane and palmjuice.	1975	1	-	1	245	125	120	29,4	-	-
		1976	-	-	-	-	-	-	-	-	-
5.	209-Manufacture of coco chaklate & sugar confectionary (including sweet)meat.	1975	1	1	-	-	-	-	-	-	-
		1976	-	-	-	-	-	-	-	-	-
6.	211-Manufacture of other edible oil & fats e.g. mustered oil, groundnut oil, til oil etc.	1975	10	2	3	58	43	15	5,5	5	37
		1976	9	2	4	42	39	3	8,8	3	71

Continued....

TABLE NO. 30 (Continued).

Factory Statistics (Annual) 1975 and 1976.

Average daily employment of workers in factories in Nanded district.

1.	2.	3.	4.	5.	6.	7.	8.	9.	10.	11.	12.
7.	230-Cotton ginning cleaning and baling.	1975 1976	32 25	9 6	13 10	1107 511	623 285	484 226	1,66,6 31,7	10 9	573 474
8.	231-Cotton spinning, weaving shrinking, sanferizing, mercersing and finishing of cotton textiles in mills.	1975 1976	3 3	- -	3 3	4331 4357	4206 4244	125 113	12,75,5 13,590	- -	- -
9.	271-Sawing and Planning of wood (other than plywood.).	1975 1976	1 -	1 -	- -	- -	- -	- -	- -	- -	- -
10.	276-Manufacture of wooden furniture & fixtures.	1975 1976	1 1	1 1	- -	- -	- -	- -	- -	- -	- -
11.	280-Manufacture of pulp, paper & paper board including news print.	1975 1976	1 1	- -	1 1	23 37	13 26	10 11	7,0 11,6	- -	- -
12.	289-Printing, Publishing & allied activities not elsewhere classified like envelop printing, picture post card Printing embossing etc.	1975 1976	- 1	- -	- -	- -	- -	- -	- -	- 1	- 20
13.	303-Manufacture of plastic products not elsewhere classified (except house furnishings)	1975 1976	- 1	- -	- 1	- 12	- 11	- 1	- 2,4	- -	- -

Continued.....

TABLE NO. 30 (Continued).

Factory Statistics (Annual) 1975 and 1976.

Average daily employment of workers in factories in Nanded district.

1.	2.	3.	4.	5.	6.	7.	8.	9.	10.	11	12
14.	313 Manufacture of drugs and medicines.	1975	1	-	1	41	22	19	11,1	-	-
		1976	1	-	1	49	30	19	14,1	-	-
15.	315 Manufacture of inedible oil.	1975	-	-	-	-	-	-	-	-	-
		1976	1	-	1	9	9	-	6	-	-
16.	319 Manufacture of chemical products not elsewhere classified(including photo-chemicals, sensitised films and paper).	1975	-	-	-	-	-	-	-	-	-
		1976	1	-	1	16	16	-	5,0	-	-
17.	329 Manufacture of Misc. non-metallic mineral products, such as slate products, abvasives graphite-products mineral wool, silica products and other non-matelling products not elsewhere classified.	1975	4	-	2	112	100	12	24,8	2	56
		1976	4	-	2	110	99	11	33,8	2	130
18.	340 Manufacture of fabricated metal products such as metal cans from tin-plate, terne plate or enamelled sheet metal, metal shipping containers, barrels, drums, kegs, pails, safes, vaults, enamelled sanitary and all fabricated metal products not elsewhere classified.	1975	1	-	1	7	7	-	2,2	-	-
		1976	2	-	1	19	19	--	5,9	1	20

Continued.....

TABLE NO. 30 (Continued).

Factory Statistics (Annual) 1975 and 1976.

Average daily employment of workers in factories in Nanded district.

1.	2.	3.	4.	5.	6.	7.	8.	9.	10.	11.	12.
19.	359 Manufacture and repair of non-electrical machinery, equipment, components and accessories not elsewhere classified such as sewing machines automatic merchandicing machines washing, laundry, dry-cleaning and pressing machines, cooking ranges and ovens, other service industry machines, arms and ornaments, etc.	1975	1	-	1	167	167	-	49,4	-	-
		1976	1	-	1	182	182	-	56,2	-	-
20.	367 Manufacture of electronic components, and accessories not elsewhere classified.	1975	-	-	-	-	-	-	-	-	-
		1976	1	-	1	26	26	-	8,1	-	-
21.	369 Manufacture of electrical machinery apparatus, appliances and supplies and parts not elsewhere classified.	1975	1	-	-	-	-	-	-	1	30
		1976	-	-	-	-	-	-	-	-	-
22.	400 Generation and transmission of electric energy.	1975	1	1	-	-	-	-	-	-	-
		1976	-	-	-	-	-	-	-	-	-
23.	973 Repair of Motor vehicles and Motor cycles	1975	6	-	1	32	32	-	9,7	5	402
		1976	6	-	5	330	330	-	1,05,4	1	96
	Total :	1975	71	17	29	6746	5954	792	16,82,2	25	1123
		1976	67	12	36	6482	5970	512	17,95,3	19	771

Source :- Chief Inspector of Factories Government of Maharashtra.

TABLE NO. 31.

Industrywise distribution of working factories according to working strength, in Nanded district, for the year 1975 and 1976.

Sr. No.	Major group (2 digited) of Industries.	Year.	Less than 10 workers		10 to19 workers.		20 to49 workers.		50 to99 workers.		100to499 workers.		500to999 workers.		1000to4999 workers.		5000 above workers	
			A	B	A	B	A	B	A	B	A	B	A	B	A	B	A	
1.	2.	3.	4	5	6	7	8	9	10	11	12	13	14	15	16	17	18	
1.	20)Manufacture of 21)food products.	1975	5	29	5	69	1	39	-	-	1	245	1	611	-	-	-	
		1976	2	8	6	81	1	20	2	133	2	683	-	-	-	-	-	
2.	23-Manufacture of cotton textiles.	1975	-	-	5	88	7	274	7	537	5	1056	1	833	1	3223	-	
		1976	-	-	3	41	7	234	7	481	3	554	1	869	1	3163	-	
3.	28-Manufacture of paper and paper products & Printing, publishing and allied industries.	1975	-	-	-	-	1	23	-	-	-	-	-	-	-	-	-	
		1976	-	-	-	-	2	57	-	-	-	-	-	-	-	-	-	
4.	30-Manufacture of Ruber, Plastic, Petrolum and Coal products.	1975	-	-	-	-	-	-	-	-	-	-	-	-	-	-	-	
		1976	-	-	1	12	-	-	-	-	-	-	-	-	-	-	-	
5.	31-Manufacture of Chemicals and Chemical products(except products of petroleum & coal.)	1975	-	-	-	-	1	41	-	-	-	-	-	-	-	-	-	
		1976	1	9	1	16	1	49	-	-	-	-	-	-	-	-	-	
6.	32-Manufacture of non-metalic mineral products.	1975	1	7	-	-	2	86	1	75	-	-	-	-	-	-	-	
		1976	-	-	-	-	1	36	3	204	-	-	-	-	-	-	-	

Continued....

TABLE NO. 31 (Continued).

Industry-wise distribution of working factories according to working strength in Nanded district for the year 1975 and 1976.

1.	2.	3	4	5	6	7	8	9	10	11	12	13	14	15	16	17	18
7.	34-Manufacture of metal products and Parts, except machinery and transport equipment.	1975	1	7	-	-	-	-	-	-	-	-	-	-	-	-	-
		1976	-	-	1	19	1	20	-	-	-	-	-	-	-	-	-
8.	35-Manufacture of machinery, machine tools and parts except electrical machinery.	1975	-	-	-	-	-	-	-	-	1	167	-	-	-	-	-
		1976	-	-	-	-	-	-	-	-	1	182	-	-	-	-	-
9.	36-Manufacture of electrical machinery, apparatus, appliances & supplies and parts.	1975	-	-	-	-	1	30	-	-	-	-	-	-	-	-	-
		1976	-	-	-	-	1	26	-	-	-	-	-	-	-	-	-
10.	97-Repair Services.	1975	-	-	-	-	5	159	-	-	1	275	-	-	-	-	-
		1976	-	-	-	-	5	174	-	-	1	182	-	-	-	-	-
	TOTAL :	1975	7	43	10	157	18	652	8	612	8	1743	2	1444	1	3223	-
		1976	3	17	12	169	19	616	12	818	7	1601	1	869	1	3163	-

Note :- A = No. of factories, B = employment.

Source :- Chief Inspector of factories, Govt. of Maharashtra.

Daimi/*

TABLE No. 32.

Distribution of factories according to No. of days worked in Nanded district for the year 1975 and 1976.

Sr. No.	Major group of Industries in 2 digited.	Year.	No. of days not stated.		60 days or less.		61 to 120 days.		121 to 180 days.		181 to 240 days.		241 to 300 days.		More than 300 days.	
			A	B	A	B	A	B	A	B	A	B	A	B	A	B
1.	2.	3	4	5	6	7	8	9	10	11	12	13	14	15	16	17
1.	20-21-Manufacture of food products.	1975	-	-	3	294	2	620	-	-	-	-	-	-	1	12
		1976	-	-	1	3	2	255	2	99	-	-	3	467	-	-
2.	23-Manufacture of cotton textiles.	1975	-	-	-	-	3	108	8	721	2	278	2	4056	1	275
		1976	-	-	5	238	4	234	1	39	-	-	-	-	3	4357
3.	28-Manufacture of paper and paper products & publishing, printing & allied industries.	1975	-	-	-	-	-	-	-	-	-	-	-	-	1	23
		1976	-	-	-	-	-	-	-	-	-	-	-	-	1	37
4.	30-Manufacture of Ruber, Plastic, Petroleum and coal products.	1975	-	-	-	-	-	-	-	-	-	-	-	-	-	-
		1976	-	-	-	-	-	-	-	-	1	12	-	-	-	-
5.	31-Manufacture of Chemicales &chemical products (Except products of petroleum and coal.)	1975	-	-	-	-	-	-	-	-	-	-	1	41	-	-
		1976	-	-	-	-	1	9	-	-	-	-	1	49	1	16
6.	32-Manufacture of non-metalic mineral products.	1975	-	-	-	-	-	-	-	-	1	75	-	-	1	37
		1976	-	-	-	-	-	-	-	-	-	-	-	-	2	110
7.	34-Manufacture of metal products & parts, except machinery & transport equipments.	1975	-	-	-	-	-	-	-	-	-	-	-	-	1	7
		1976	-	-	-	-	-	-	-	-	-	-	-	-	1	19

Continued....

TABLE NO. 32 (Continued).

Distribution of factories according to No. of days worked in Nanded district for the year 1975 and 197

1.	2.	3	4	5	6	7	8	9	10	11	12	13	14	15	16	17
8.	35-Manufacture of machinary, machine tools & parts, except electrical Machine.	1975	-	-	-	-	-	-	-	-	-	-	1	167	-	-
		1976	-	-	-	-	-	-	-	-	-	-	-	-	-	182
9.	36-Manufacture of Electrical Machinery, apparatus, appliances & supplies and parts.	1975	-	-	-	-	-	-	-	-	-	-	-	-	-	-
		1976	-	-	-	-	-	-	-	-	-	-	-	-	1	26
10.	97-Repair services.	1975	-	-	-	-	-	-	-	-	-	-	-	-	1	32
		1976	-	-	-	-	-	-	-	-	-	-	1	182	4	148
	Total .	1975	-	-	3	294	5	728	8	721	3	353	4	4264	6	386
		1976	-	-	6	241	7	498	3	138	1	12	5	698	14	4895

Note :- A = No. of factories submitting returns (2) B = Employment i.e. average daily attendance of workers in factories.

Source :- Chief Inspector of Factories, Govt. of Maharashtra.

Daimi/*

TABLE NO. 33.

Statistics relating to important characteristics of industries in Nanded district

(A.S.I. 1971) (Rs. "000")

Sr. No.	Industry Code.	Description of the industry.	Fixed capital.	Working capital.	All workers (No.)	All employees (No.)
1.	2.	3.	4.	5.	6.	7.
1.	205 207	Manufacture of grain mill products Sugar factories and refineries.	1,99,12	75,88	220	411
2.	209	Manufacture of miscellaneous food preparations.	2,97	59	66	109
3.	231 239 251 260	Spinning weaving & finishing of textiles. Manufacture of textile not elsewhere classified. Saw mills planning & other wood mills Manufacture of furniture & fixtures.	2,54,00	(-)3,89,08	15362	17911
4.	311 319 339 370 384	Basic industrial chemicals, including fertilizers. Manufacture of misc.chemicles.products Manufacture of non-matilic mineral products not elsewhere classified. Manufacture of electrical machinery, Apparatus, Appliances & supplies. Repairs of Motor vehicles.	32,76,39	7,81,07	1311	2119
		Total :-	37,32,48	4,68,46	16959	20550

Continued.....

TABLE NO. 33 (Continued).

Statistics relating to important characteristics of Industries in Nanded district

Sr. No.	Industry Code.	Wages to workers.	Total Emoluments.	Total input.	Total output.	Value added by manufacture.
		(A.E.I.)		(Rs. "000")		
1.	2.	8.	9.	10.	11.	12.
1.	205 } 207 }	446	928	14964	19943	2995
2.	209	35	96	4719	4688	(-)49
3.	231 } 239 } 251 } 260 }	54362	66017	187654	231971	41095
4.	311 } 319 } 339 } 370 } 384 }	7033	17054	269603	341782	37387
	TOTAL:	61876	84095	476940	598384	81428

Note :- 1) The figures are provisional.
2) The figures are based on actuals of the reporting census sector factories and estimates of sample sector factories.
3) Information for less than 3 factories in any industry is clubbed with other industry group.

Source :- Directorate of Economics & Statistics, Maharashtra State, Bombay.

Daimi/*

TABLE NO. 34.

Employment Exchange statistics in Nanded district during the year 1976-77.

Sr. No.	Months.		No. of Registration during the month.	No. of vacancies notified.	No. of employers using exchange.	No. of Live Register at the end of month.	No. of candidates placed in employment.		No. of candidates placed in employment.		
							Private Sector.	Public Sector.	Scheduled castes/ Tribes.	Others.	Total.
1.	2.		3.	4.	5.	6.	7.	8.	9.	10.	11.
1.	April.	1976	663	40	15	15,785	2	38	18	22	40
2.	May.	1976	768	90	20	16,237	8	45	2	51	53
3.	June.	1976	856	50	26	16,459	5	10	6	9	15
4.	July.	1976	1,183	80	30	16,805	10	43	11	42	53
5.	August.	1976	1,060	216	40	17,135	25	130	54	101	155
6.	September.	1976	979	108	23	17,392	10	66	22	54	76
7.	October.	1976	592	28	13	17,367	2	15	2	15	17
8.	November.	1976	933	77	21	17,724	8	65	23	50	73
9.	December.	1976	745	81	19	18,151	5	76	19	62	81
10.	January.	1977	764	110	19	18,601	9	23	14	18	32
11.	February.	1977	805	75	14	19,031	22	40	16	46	62
12.	March.	1977	520	65	25	19,062	23	57	22	58	80
	Total for the year 1976-77.		9,868	1,020	265	-	129	608	209	528	737

Source : District Employment Officer, Nanded.

Daimi/*

TABLE NO. 35.

Occupational distribution of total Registration and Placement in employment in Nanded district during 1976-77.

Sr. No.	National Classification.	Registration.	Placements.
1.	2.	3.	4.
1.	Professional, technical and related workers.	630	95
2.	Administrative, Executive and Managerial workers.	51	1
3.	Clerical and related workers.	1,835	198
4.	Sales workers.	-	2
5.	Farmers, Fishermen, Hunters, loggers and related workers.	205	65
6.	Service workers.	345	6
7.	Production and related workers, Transport, equipment operators and labourers.	6,802	370
8.	Workers not classified any occupations.		
	Total	9,868	737

Source :- District Employment Exchange, Nanded district.

TABLE NO. 36.-

Works under-taken, employment generated and expenditure incurred during the financial year 1976-77 in Nanded District.

Sr. No.	District/ Taluka.	Category.	Sanctioned during the year No.	No. of works under E.G.S. Completed. No.	No. of works under E.G.S. In Progress at the end of the year No.	Employment generated during the year (In man-days) No.	Expenditure incurred during the year. Total Expenditure. Rs.	Expenditure incurred during the year. of which wages. In cash Rs.	Expenditure incurred during the year. of which wages. In Kind Rs.
1.	2.	3.	4.	5.	6.	7.	8.	9.	10.
	Nanded Tq.								
1.		Minor Irrigation works.	4	-	4	4997	2,22,000	2,14,000	8,000
2.		Soil Conservation and land development.	73	-	72	36395	9,70,000	9,61,000	9,000
3.		Roads.	-	-	-	-	-	-	-
4.		Forest works.	2	-	2	2220	7,500	6,600	900
5.		Other works.	1	-	1	8932	59,000	59,000	-
		Total :-	80	-	79	52544	12,58,500	12,40,600	17,900

Continued.....

TABLE NO. 36(Continued).

Works under-taken, employment generated and expenditure incurred during the financial year 1976-77 in Nanded District.

Sr. No.	District/ Taluka.	Category.	Sanctioned during the year No.	No. of works under E.G.S. Completed No.	In Progress at the end of the year. No.	Employment generated during the year (In man-days) No.	Expenditure incurred during the year. Total Expenditure. Rs.	of which wages. In cash Rs.	In Kind. Rs.
1.	2.	3.	4.	5.	6.	7.	8.	9.	10.
	Hadgaon Tq.								
1.		Minor Irrigation works.	4	-	4	70100	2,41,500	2,29,500	12,000
2.		Soil Conservation and land development.	24	-	20	29828	1,78,772	1,78,372	400
3.		Roads.	3	1	1	5600	3,32,550	3,32,550	-
4.		Forest works.	21	-	21	10690	3,66,518	3,66,518	-
5.		Other works.	3	-	3	12046	77,200	63,300	13,900
		Total :-	55	1	49	128264	11,96,540	11,70,240	26,300
	Kinwat Tq.								
1.		Minor Irrigation works.	4	1	1	15400	75,900	51,700	24,200
2.		Soil Conservation and Land development.	28	1	25	55221	1,62,100	1,49,300	12,800
3.		Roads.	2	1	1	3250	16,250	16,250	-
4.		Forest works.	33	4	29	18226	6,09,000	5,91,000	18,000
5.		Other works.	1	-	1	13300	1,15,000	1,14,000	1,000
		Total :-	68	7	57	105397	9,78,250	9,22,250	56,000

Continued....

TABLE NO. 36 (Continued).

Works under-taken, employment generated and expenditure incurred during the financial year 1976-77 in Nanded district.

Sr. No.	District/ Taluka.	Category.	Sanctioned during the year No.	No. of works under E.G.S. Completed. No.	In progress at the end of the year. No.	Employment generated during the year (In man-days) No.	Expenditure incurred during the year. Total Expenditure. Rs.	of which wages. In Cash. Rs.	In Kind. Rs.
1.	2.	3.	4.	5.	6.	7.	8.	9.	10.
	Bhokar Tq.								
1.		Minor Irrigation works.	12	5	7	27149	11,45,281	10,58,882	86,399
2.		Soil Conservation and land development.	29	-	28	23695	5,34,455	5,34,455	-
3.		Roads.	1	-	1	2018	10,090	9,500	500
4.		Forest works.	6	2	2	4177	2,15,464	2,02,464	13,000
5.		Other works.	1	-	1	1022	30,660	30,660	-
		Total :-	49	7	39	58061	19,35,950	18,35,961	99,989

Continued....

TABLE NO. 36 (Continued).

Works under-taken, employment generated and expenditure incurred during the financial year 1976-77 in Nanded District.

Sr. No.	District/ Taluka.	Category.	Sanctioned during the year No.	No. of works under E.G.S. Completed. No.	No. of works under E.G.S. In progress at the end of the year. No.	Employment generated during the year (In man-days) No.	Expenditure incurred during the year. Total Expenditure. Rs.	Expenditure incurred during the year. of which wages. In Cash. Rs.	Expenditure incurred during the year. of which wages. In Kind. Rs.
1.	2.	3.	4.	5.	6.	7.	8.	9.	10.
	Biloli Tq.								
1.		Minor Irrigation works.	9	-	9	67477	7,00,432	6,15,122	85,310
2.		Soil conservation and land development.	40	-	40	27539	6,60,667	6,49,424	11,243
3.		Roads.	1	-	1	1600	4,000	4,000	-
4.		Forest works.	2	-	2	1508	6,955	6,955	-
5.		Other works.	4	1	3	50275	2,33,360	1,11,394	1,21,966
		Total :-	56	1	55	148399	16,05,414	13,86,895	2,18,519

Continued.....

TABLE NO. 36 (Continued).

Works under-taken, employment generated and expenditure incurred during the financial year 1976-77 in Nanded District.

Sr. No.	District/ Taluka.	Category.	Sanctioned during the year No.	No. of works under E.G.S. Completed. No.	In progress at the end of the year. No.	Employment generated during the year (In man-days) No.	Expenditure incurred during the year. Total Expenditure. Rs.	of which wages. In Cash. Rs.	In Kind. Rs.
1.	2.	3.	4.	5.	6.	7.	8.	9.	10.
	Deglur Tq.								
1.		Minor Irrigation works.	7	6	1	129100	7,01,600	6,75,500	20,100
2.		Soil conservation and land development.	40	-	40	51000	6,61,000	6,50,000	11,000
3.		Roads.	-	-	-	-	-	-	-
4.		Forest works.	-	-	-	-	-	-	-
5.		Other works.	5	-	5	36891	1,36,500	1,28,264	8,245
		Total :-	52	6	46	217391	15,02,100	14,53,764	48,345

Continued.....

TABLE NO. 36 (Continued).

Works under-taken, employment generated and expenditure incurred during the financial year 1976-77 in Nanded District.

Sr. No.	District/ Taluka.	Category.	Sanctioned during the year. No.	No. of works under E.G.S. Completed. No.	In progress at the end of the year. No.	Employment generated during the year (In man-days). No.	Expenditure incurred during the year. Total Expenditure. Rs.	of which wages. In Cash. Rs.	In Kind. Rs.
1.	2.	3.	4.	5.	6.	7.	8.	9.	10.
	Mukhed Tq.								
1.		Minor Irrigation works.	8	-	8	101276	3,29,716	2,89,016	40,700
2.		Soil Conservation and land development.	17	-	17	149078	4,56,000	4,54,000	2,000
3.		Roads.	-	-	-	-	-	-	-
4.		Forest works.	4	-	4	28828	72,104	67,104	5,000
5.		Other works.	2	-	2	9085	43,651	43,166	485
		Total :-	31	-	31	288267	9,01,471	8,53,286	48,185

Continued.....

TABLE NO. 36 (Continued).

Works under-taken, employment generated and expenditure incurred during the financial year 1976-77 in Nanded District.

Sr. No.	District/ Taluka.	Category.	Sanctioned during the year No.	No. of works under E.G.S. Completed. No.	In progress at the end of the year. No.	Employment generated during the year (In man-days). No.	Expenditure incurred during the year. Total Expenditure. Rs.	of which wages. In Cash. Rs.	In Kind. Rs.
1.	2.	3.	4.	5.	6.	7.	8.	9.	10.
	Kandhar Tq.								
1.		Minor Irrigation works.	28	3	25	453918	19,44,899	15,88,899	3,56,000
2.		Soil Conservation and land development.	30	-	24	220661	6,13,892	6,11,496	2,396
3.		Roads.	3	-	3	3261	13,044	9,800	3,244
4.		Forest works.	11	-	11	75335	2,40,034	2,33,534	6,500
5.		Other works.	6	-	6	32637	1,99,184	1,84,584	14,600
		Total :-	78	3	69	785812	30,11,053	26,28,313	3,82,740

Continued....

TABLE NO. 36 (Continued).

Works under-taken, employment generated and expenditure incurred during the financial year 1976-77 in Nanded District.

Sr. No.	District/ Taluka.	Category.	Sanctioned during the year No.	No. of works under E.G.S. Completed No.	In progress at the end of the year. No.	Employment generated during the year (In man-days). No.	Expenditure incurred during the year. Total Expenditure. Rs.	of which wages. In Cash. Rs.	In Kind. Rs.
1.	2.	3.	4.	5.	6.	7.	8.	9.	10.
	Total for Nanded Dist.								
1.		Minor Irrigation works.	76	15	59	869717	53,64,328	47,22,619	6,41,709
2.		Soil Conservation and land development.	281	1	266	593516	42,36,886	41,88,047	48,839
3.		Roads.	10	2	8	15729	3,75,934	3,72,100	3,834
4.		Forest works.	79	6	71	140984	15,17,575	14,74,175	43,400
5.		Other works.	23	1	22	164191	8,94,564	7,34,368	1,60,196
		Grand Total :-	469	25	426	1784137	1,23,89,287	1,14,91,309	8,97,978

Source :- Collector Office, Nanded.

Daimi/*

TABLE NO. 37

Employment in different industries as on 31st March, 1977 in Nanded district.

Sr. No.	Description of Industry.	31st March, 1977.				
		No. of reporting establishment.	Number of employees.			
			Government.	Quasi Govt.	Private.	Total.
1.	2.	3.	4.	5.	6.	7.
1.	Agril. Forestry, Fishing.	11	357	123	-	480
2.	Mining and Quarring.	27	-	-	-	-
3.	Manufacturing.	4	64	5,381	1,836	7,281
4.	Construction.	29	2,952	248	-	3,200
5.	Electricity, Gas, Water & Sanitation.	4	-	975	-	975
6.	Wholesales and Retail Trade.	40	-	89	940	1,029
7.	Transport, storage & Communication.	5	584	1,344	-	1,928
8.	Financing.	40	11	419	847	1,277
9.	Community, Social & personnel services.	186	4,887	10,367	2,840	18,094
	Total :-	346	8,855	18,946	6,463	34,264

Note :- The items has been revised as per N.I.C 1970 with effect from June, 1975.

Source :- District Employment Officer, Nanded.

Daimi/*

TABLE NO. 38.

Consumption of Electricity in Nanded district (in "000" KWH) in 1976-77.

Sr. No.	Type of Generation.	Electricity used for						
		Domestic consumption.	Commercial light and small power.	Industrial power.	Public lighting.	Agriculture.	Other purposes	Total.
1.	2.	3.	4.	5.	6.	7.	8.	
1.	Thermal/ Hydro *	61,24	39,17	1,58,46	19,49	1,43,48	22,48	4,44,32
2.	Others.	-	-	-	-	-	-	-
3.	Total.	61,24	39,17	1,58,46	19,49	1,43,48	22,48	4,44,32

Note :- '*' Separate figures for Thermal/Hydro are not available.

Source :- Executive Engineer, M.S.E.B., Nanded.

Daimi/*

TABLE NO. 39.

Number of Towns and Villages Electrified in Nanded District.

(Population figures in "000")

Sr. No.	Name of Tahsil	Urban/ Rural.	Number of villages/Towns electrified during.... 31-3-1961. During the year.	31-3-1961. Progressive.	31-3-1961. Population.	31-3-1966 During the year.	31-3-1966 Progressive.	31-3-1966 Population.	31-3-1970. During the year.	31-3-1970. Progressive.	31-3-1970. Population.
1.	2.		3.	4.	5.	6.	7.	8.	9.	10.	11.
	District Total.	Urban.	4	4	1,64	7	11	2,28	-	11	2,28
		Rural.	-	-	-	84	141	2,18	66	369	4,60
	Taluka :										
1.	Nanded.	Urban.	1	1	1,27	1	2	1,34	-	2	1,34
		Rural.	-	-	-	31	43	51	13	96	94
2.	Hadgaon.	Urban.	-	-	-	1	1	8	-	1	8
		Rural.	-	-	-	6	12	29	7	30	43
3.	Kinwat.	Urban.	1	1	11	-	1	11	-	1	11
		Rural.	-	-	-	2	2	4	9	18	23
4.	Bhokar.	Urban.	1	1	5	-	1	5	-	1	5
		Rural.	-	-	-	2	4	12	7	32	41
5.	Biloli.	Urban.	-	-	-	3	3	30	-	3	30
		Rural.	-	-	-	13	19	30	9	57	70
6.	Deglur.	Urban.	1	1	22	-	1	22	-	1	22
		Rural.	-	-	-	5	6	11	4	21	39
7.	Mukhed.	Urban.	-	-	-	1	1	9	-	1	9
		Rural.	-	-	-	3	3	3	4	17	28
8.	Kandhar.	Urban.	-	-	-	1	1	9	-	1	9
		Rural.	-	-	-	22	52	74	13	95	1,17

Continued ....

TABLE NO. 39 (Continued).

Number of Towns and Villages Electrified in Nanded district.

(Population figures in "000")

Sr. No.	Name of Tahsil Urban/ Rural.		Number of villages/Towns Electrified during ..... 31-3-1975. During the year.	Progressive.	Population.	31-3-1976 During the year.	Progressive.	Population.	31-3-1977. During the year.	Progressive.	Population.
1.	2.		12.	13.	14.	15.	16.	17.	18.	19.	20.
	District Total.	Urban.	-	11	2,28	-	11	2,28	-	11	2,28
		Rural.	14	674	7,19	23	697	7,36	71	768	7,82
	Taluka:										
1.	Nanded.	Urban.	-	2	1,34	-	2	1,34	-	2	1,34
		Rural.	1	137	1,11	-	137	1,11	2	139	1,12
2.	Hadgaon.	Urban.	-	1	8	-	1	8	-	1	8
		Rural.	3	85	92	2	87	94	27	114	1,10
3.	Kinwat.	Urban.	-	1	11	-	1	11	-	1	11
		Rural.	4	76	73	2	78	76	1	79	77
4.	Bhokar.	Urban.	-	1	5	-	1	5	-	1	5
		Rural.	-	73	72	5	78	75	10	88	82
5.	Biloli.	Urban.	-	3	30	-	3	30	-	3	30
		Rural.	4	94	1,01	4	98	1,03	15	113	1,12
6.	Deglur.	Urban.	-	1	22	-	1	22	-	1	22
		Rural.	1	38	52	3	41	54	3	44	55
7.	Mukhed.	Urban.	-	1	9	-	1	9	-	1	9
		Rural.	-	44	65	-	44	65	7	51	71
8.	Kandhar.	Urban.	-	1	9	-	1	9	-	1	9
		Rural.	1	127	1,54	7	134	1,57	6	140	1,63

Note :- Population figures are rounded, hence will not tally.

Source :- M.S.E.B. and other private companies in the district.

Daimi/*

TABLE NO. 40.

Number of different types of co-operative societies working in Nanded district in 1976-77

Total Co-operative societies (1659)

Credit Total : = 1003				Non-Credit Total : = (656)			
Agricultural Credit	= 956	Non-Agricultural credit.	= 47	Agricultural Non-Credit.	= 365	Non-Agricultural Non-Credit.	= 291
1. Dist. Central Co-operative Bank.	(1)	1. Industrial Co-op. Bank.	(-)	1. Agricultural Marketing.	(11)	1. Handloom Weavers societies.	(23)
2. Dist. Development Bank.	(-)	2. Urban Bank & Urban Credit Societies.	(1)	2. Fisheries.	(10)	2. Spinning mills.	(2)
3. Primary Agril. Credit Societies.	(955)	3. Salary earning societies.	(46)	3. Animal Husbandry societies.	(154)	3. Other industrial societies.	(45)
4. Other Agril. Credit societies (Specify).	(-)	4. Mills hand & factory workers societies.	(-)	4. Irrigation societies.	(3)	4. Consumers stores	(6)
		5. Thrift and credit societies.	(-)	5. Farming societies.	(1)	5. Housing societies	(208)
		6. Bhisi.	(-)	6. Agril. Processing Societies.	(12)	6. Supervising Unions.	(-)
		7. Other non-Agril. Credit.	(-)	7. Other Agril. Non-Credit.	(174)	7. Other Non-Agril. Non-Credit societies.	(7)

Note :- 1) '*' Converted into other Agricultural Non-Credit societies.

Source :- Dist. Deputy Registrar, Co-operative societies, Nanded.

Daimi/*

TABLE NO. 41.

Co-operative statistics.

Statistics relating to Co-operative Banks in Nanded district 1976-77.

(Rs. in "000")

Sr. No.	Name.	No. of Branches.	Members.		Share Capital.	Reserve and other funds.	Working Capital.
			Societies.	Individuals.			
1.	2.	3.	4.	5.	6.	7.	8.
1.	District Central Co-operative Bank.	52	1,153	120 *	1,07,64	44,39	12,70,73
2.	District Industrial Co-operative Bank.	-	-	-	-	-	-
3.	Maharashtra state Land Development Bank with taluka Branches.	8 **	15	27,906	71,98	-	6,77,08
4.	Urban Bank.	1	-	264	1,19	1,57	8,30

Continued....

TABLE NO. 41 (Continued).

Co-operative statistics.

Statistics relating to Co-operative Banks in Nanded district 1976-77.

(. Rs. in "000")

Sr. No.	Name.	Loans Advanced.		
		Short terms.	Medium terms.	Long terms.
1.	2.	9.	10.	11.
1.	District Central Co-operative Bank.	4,00,74	3,18,18	-
2.	District Industrial Co-operative Bank.	-	-	-
3.	Maharashtra State Land Development Bank with taluka Branches.	-	-	5,19,72
4.	Urban Bank.	1,23	-	-

Note :- 1) '*' out of 120 Individual Membership (1) Member is State Govt. respective.
2) '**' Dist. Br. of L.D.B. Merged into state L.D.B. of M.S. Bombay.

Source :- 1) Dist. Dy. Registrar, Co-operative Societies, Nanded.
2) Branch Officer, M.S.Co-operative, L.D.B., Nanded.
3) Manager Dist. Central Co-operative Bank Ltd. Nanded.

Daimi/*

TABLE NO. 42.

Primary Agricultural Credit societies in each Taluka of Nanded District during 1976-77.

(Rs. in "000")

Sr. No.	District/ Taluka.	No. of Societies.	No. of Members. Societies.	No. of Members. Individuals.	Share Capital.	Reserved and other funds.	Working Capital.
1.	2.	3.	4.	5.	6.	7.	8.
	Nanded District.	955	-	1,87,303	2,85,98	26,69	11,83,08
	Taluka :						
1.	Nanded.	123	-	30,796	59,52	2,56	1,42,59
2.	Hadgaon.	92	-	24,880	30,33	2,30	1,27,11
3.	Kinwat.	~~152~~ 125	-	~~14,909~~ 14,906	30,42	3,14	1,04,82
4.	Bhokar.	108	-	20,741	21,78	2,92	86,24
5.	Biloli.	164	-	31,526	43,99	8,95	2,37,33
6.	Deglur.	82	-	16,258	17,21	2,67	90,67
7.	Mukhed.	95	-	18,601	23,37	1,24	1,09,89
8.	Kandhar.	166	-	29,595	59,36	2,91	2,84,43

Continued.....

TABLE NO. 42 (Continued).

Primary Agricultural Credit Societies in each taluka of Nanded district during 1976-77

(Rs. in "000")

Sr. No.	District/ Taluka.	LOANS.				
		Advanced.	Recovered.	Outstanding.	Over dues.	Percentage of recovery.
1.	2.	9.	10.	11.	12.	13.
	Nanded District.	3,38,22	2,95,08	9,43,80	4,41,21	31%
	Taluka :					
1.	Nanded.	50,50	39,10	1,13,71	56,51	34%
2.	Hadgaon.	75,10	49,97	1,11,21	45,32	45%
3.	Kinwat.	53,41	45,94	87,48	22,10	53%
4.	Bhokar.	32,15	38,75	67,00	15,26	58%
5.	Biloli.	75,13	75,21	1,95,50	81,22	38%
6.	Deglur.	15,55	16,43	54,87	31,19	30%
7.	Mukhed.	24,40	22,54	86,35	50,80	26%
8.	Kandhar.	11,89	7,11	2,27,56	1,38,81	3%

Source :- Dist. Deputy Registrar Co-operative Societies, Nanded.

Daimi/*

TABLE NO. 43.

Other Co-operative societies of different types in Nanded district during 1976-77.

(Rs. in "000")

Sr. No.	Type of Societies.	No. of societies.	No. of members. Societies.	No. of members. Individuals.	Share Capital. (Rs.)	Reserved and other funds (Rs.).	Working capital (Rs.)
1.	2.	3.	4.	5.	6.	7.	8.
I.	Agricultural Non-Credit Societies:						
1.	Agril.Marketing societies.	11	2,005	10,204	37,55	34,80	1,78,24
2.	Fisheries societies.	10	-	1,155	66	1	80
3.	Animal Husbandry societies.	154	286	7,267	4,07	2,66	22,65
4.	Irrigation societies.	3	-	86	2	-*	2
5.	Farming societies.	1	-	43	4	-*	25
6.	Agril.Processing.	12	653	12,078	1,00,73	63,66	1,01,44
7.	Other Agril.Non-Credit societies.	174	6	10,506	89,47	50,05	5,04,84
II.	Non-Agril.Credit societies.						
8.	Urban Credit societies.	1	-	264	1,19	1,59	8,30
9.	Salary earners societies.	46	-	6,892	14,37	2,35	28,85
10.	Thrift and Credit Socys.Bhisis.	-	-	-	-	-	-
III.	Non-Agril.Non-Credit societies :						
11.	Handloom weavers societies.	23	25	2,726	9,73	14,34	1,67,79
12.	Other Industrial societies.	45	692	16,339	40,29	16,91	2,64,50
13.	Consumers stores.	6	48	6,460	7,81	7,37	42,84
14.	Housing.	208	-	18,162	7,05	53	2,06,22
15.	Supervising Unions.	-	-	-	-	-	-
16.	Other Non-Agril.Non-Credit Socys.	7	16	1,115	13,98	1,73	29,43

Note :- 1) Figures below (100) indicated by "*"

Source :- Dist. Deputy Registrar Co-operative societies, Nanded.

Daimi/*

TABLE NO. 44.

Operation of Central and Primary Co-operative Marketing societies in each taluka of of Nanded district during 1976-77.

(Rs. in '000)

Sr. No.	District/ Taluka.	No. of societies.	No. of members.	Value of purchase.			Value of sale.			Sales of Agril. Produce as owner & as agents.		
				Agril. produce.	Agril. requisites.	Consumers goods.	As owner.	As agents.	Total.	Paddy.	Jowar.	Other food grain
1.	2.	3.	4.	5.	6.	7.	8.	9.	10.	11.	12.	13.
District Level.		2	7,224	7,25	1,20,45	20,07	67,22	67,00	1,34,22	-	-	3,40
District Total (Primary Marketing Societies.).		9	11,064	3,62	3,30,70	76,86	41,14	-	41,14	7,58	-	27,[illegible]
Taluka :												
1.	Nanded.	1	84	-	1,93,52	7,47	5,21	-	5,21	3,11	-	3,15
2.	Hadgaon.	1	2,061	-	35,12	23,53	3,60	-	3,60	-	-	3,49
3.	Kinwat.	1	2,984	-	27,00	2,02	2,91	-	2,91	-	-	2,12
4.	Bhokar.	1	3,145	-	28,80	16,30	28	-	28	-	-	4,22
5.	Biloli.	2	1,602	2,52	9,90	3,95	2,47	-	2,47	-	-	5,02
6.	Deglur.	1	84	12	21,86	6,80	2,34	-	2,34	3,15	-	7,04
7.	Mukhed.	1	117	-	14,50	14,01	13,40	-	13,40	-	-	21
8.	Kandhar.	1	987	98	-	2,73	10,93	-	10,93	1,32	-	2,0[illegible]

Continued.....

TABLE NO. 44.

Operation of Central and Primary Co-operative Marketing societies in each taluka of Nanded district during 1976-77. (Rs. in '000')

Sr. No.	District/ Taluka.	Sale of Agril. Produce as owner and as Agent.				Agril. requisites sold as owner and as Agent.			
		Oil Seeds.	Jaggery.	Other.	Total.	Fertilizers.	Seeds.	Agril. implements.	Others.
1.	2.	14.	15.	16.	17.	18.	19.	20.	21.
District Level.		2,50	-	9,56	15,46	10,65	24	7,81	8,60
District Total (Primary marketing societies.)		1,52	-	31,29	67,72	1,39,22	64,81	8,18	72,76
Taluka :									
1.	Nanded.	70	-	5,36	12,32	61,56	17,79	-	16,28
2.	Hadgaon.	-	-	7,40	10,89	20,43	6,14	3,28	4,11
3.	Kinwat.	-	-	1,50	3,62	1,72	9,32	1,03	2,44
4.	Bhokar.	-	-	3,21	7,43	41,82	7,62	1,00	2,82
5.	Biloli.	82	-	9,15	15,00	6,42	6,97	-	19,25
6.	Deglur.	-	-	1,05	11,24	2,01	3,20	2,15	90
7.	Mukhed.	-	-	1,51	1,72	1,55	3,33	33	1,33
8.	Kandhar.	-	-	2,11	5,50	3,71	10,44	39	25,56

Source :- Dist. Deputy Registrar Co-operative Societies, Nanded.

Daimi/*

TABLE NO. 45.

Operation of other Co-operative Societies of different types in Nanded district during 1976-77.

Sr. No.	Type of Societies.	Item.	Unit.	Achievement.
1.	2.	3.	4.	5.
1.	Agril.Marketing Societies (Excluding those in Table No.40)	Agriculture.	Quantity.	N. A.
			Value Rs."000"	78,65 *
2.	Fisheries societies.	Catches.	Value Rs."000"	15
		Sales.	Value Rs."000"	21
3.	Animal Husbandry societies.			
	a) Milk and Milk Products.	Purchase.	Value Rs."000"	17,60
		Sale.	Value Rs."000"	21,88
	b) Live-stock products.	Purchase.	Value	No such transaction.
		Sale.	Value	
4.	Irrigation societies.	Area irrigated.	Hectares.	12[illegible]
5.	Farming Societies.	Area cultivated.	Hectares.	60
6.	Agricultural Processing.	Quantity processed.	Quintals"00"	36,01
		Sale.	Value Rs."000"	3,94,00 *
7.	Sugar Factories.	Sugarcane crushed.	Tonnes "000"	1,65
		Sugar produced.	Tonnes "000"	1,75
8.	Urban Credit Societies.	Amount of loans.	Rupees "000"	13,17
9.	Thrift and Credit societies.	Amount of Loans.	Rupees "000"	Nil.
10.	Other Non-Agril.Non-Credit Societies.	Amount of Loans.	Rupees "000"	19,17
11.	Handloom Weavers societies.	Employment.	Number.	269
12.	Consumers stores.	Purchase.	Value Rs."000"	13,85
		Sale.	Value Rs."000"	13,94
13.	Housing societies.	Tenament constructed.	Number.	16,97

Note :- '*' Relating with spinning mill only.

Source :- Dist. Deputy Registrar of Co-operative Societies, Nanded.

Daimi/*

TABLE NO. 46.

Operation of Regulated Markets in each taluka of Nanded district during 1976-77.

Sr. No.	Name of Market.	Taluka.	Nature of Market.	A N. N U A L.							
				Commodity-1-Wheat.		Commodity-2-Jowar.		Commodity-3-Bajra.		Commodity-4-Maize.	
				Qnty. in Tonnes.	Value in '000'	Qnty. in Tonnes.	Value in '000'	Qnty. in Tonnes	Value in '000'	Qnty. in Tonnes	Value in '00
1.	2.	3.	4.	5.	6.	7.	8.	9.	10.	11.	12.
1.	Nanded.	Nanded.	Agricultural Produce Market Committee.	3162	4605	7134	8252	15	15	-	-
2.	Mudkhed.	Nanded.		-	-	-	-	-	-	-	-
3.	Hadgaon.	Hadgaon.		9	13	1567	755	-	-	-	-
4.	Kinwat.	Kinwat.		53	121	382	497	-	-	-	-
5.	Bhokar.	Bhokar.		272	386	310	226	1	1	2	2
6.	Umri.	Bhokar.		16	20	230	170	-	-	-	-
7.	Dhammabad.	Biloli.		72	94	33	40	-	-	-	-
8.	Kundalwadi.	Biloli.		14	19	6	6	-	-	-	-
9.	Naigaon.	Biloli.		790	1158	609	595	-	-	-	-
10.	Deglur.	Deglur.		292	421	606	569	-	-	-	-
11.	Mukhed.	Mukhed.		111	140	648	621	4	4	-	-
12.	Loha.	Kandhar.		153	197	913	848	6	6	-	-
	District Total :			4944	7174	12438	12579	26	26	2	2

Continued.....

TABLE NO. 46 (Continued).

Operation of Regulated Markets in each taluka of Nanded district during 1976-77.

Sr. No.	Name of Market.	Taluka.	Nature of Market.	A N N U A L.							
				Commodity-5- Tur.		Commodity-6- Gram.		Commodity-7- Udid.		Commodity-8- Mung.	
				Qnty. in Tonnes.	Value in' 000'	Qnty. in Tonnes.	Value in' 000'	Qnty. in Tonnes.	Value in' 000'	Qnty. in Tonnes	Value in' 000'
1.	2.	3.	4.	13.	14.	15.	16.	17.	18.	19.	20.
1.	Nanded.	Nanded.	Agricultural Produce Market Committee.	1260	3090	318	425	425	680	2016	3323
2.	Mudkhed.	Nanded.		-	-	-	-	-	-	-	-
3.	Hadgaon.	Hadgaon.		-	-	-	-	-	-	-	-
4.	Kinwat.	Kinwat.		21	60	35	69	26	58	-	-
5.	Bhokar.	Bhokar.		64	195	47	62	707	621	111	212
6.	Umri.	Bhokar.		-	-	3	5	-	-	-	-
7.	Dharmabad.	Biloli.		32	74	45	43	128	2063	577	1032
8.	Kundalwadi.	Biloli.		7	15	3	5	184	394	347	513
9.	Naigaon.	Biloli.		20	43	14	19	108	235	217	324
10.	Deglur.	Deglur.		106	267	26	33	249	578	1274	2312
11.	Mukhed.	Mukhed.		18	42	14	19	20	42	167	225
12.	Loha.	Kandhar.		152	380	33	43	7	14	151	96
	District Total :			1680	4166	538	723	2943	5285	4860	8037

Continued....

TABLE No. 46 (Continued).

Operation of Regulated Markets in each taluka of Nanded district during 1976-77.

Sr. No.	Name of Market.	Taluka.	Nature of Market.	ANNUAL.							
				Commodity-9- Gur.		Commodity-10- Cotton.		Commodity-11- Groundnut.		Commodity-12- Safflower.	
				Qnty. in Tonnes.	Value in' 000'	Qnty. in Tonnes.	Value in' 000'	Qnty. in Tonnes.	Value in' 000'	Qnty. in Tonnes	Value in' 000'
1.	2.	3.	4.	21.	22.	23.	24.	25.	26.	27.	28.
1.	Nanded.	Nanded.	Agricultural Produce Market Committee.	6721	10632	856	2444	1264	3696	16	36
2.	Mudkhed.	Nanded.		85	125	69	207	-	-	-	-
3.	Hadgaon.	Hadgaon.		74	137	2907	8721	14	373	-	-
4.	Kinwat.	Kinwat.		4	11	-	-	8	39	-	-
5.	Bhokar.	Bhokar.		719	1169	237	512	20	44	-	-
6.	Umri.	Bhokar.		13	22	232	511	-	-	-	-
7.	Dharmabad.	Biloli.		-	-	93	106	617	1484	12	25
8.	Kundalwadi.	Biloli.		-	-	46	145	317	683	-	-
9.	Naigaon.	Biloli.		5	7	307	950	46	103	2	2
10.	Deglur.	Deglur.		-	-	22	63	6	14	4	9
11.	Mukhed.	Mukhed.		218	348	32	88	122	385	-	-
12.	Loha.	Kandhar.		-	-	2344	6129	121	212	2	5
	District Total:			7839	12451	7145	19876	2535	7033	36	77

Continued.....

TABLE NO. 46 (Continued).

Operation of Regulated Markets in each Taluka of Nanded district during 1976-77.

Sr. No.	Name of Market.	Taluka.	Nature of Market.	ANNUAL. Commodity-13- Linseed. Qnty. in Tonnes	Value in '000'	Commodity-14- Seasmum. Qnty. in Tonnes	Value in '000'	Commodity-15- Others. Qnty. in Tonnes	Value in '000'	Total Crops. Qnty. in Tonnes	Value in '000'
1.	2.	3.	4.	29.	30.	31.	32.	33.	34.	35.	36.
1.	Nanded.	Nanded.	Agricultural Produce Market Committee.	23	74	43	174	11321	25694	34574	63140
2.	Mudkhed.	Nanded.		-	-	-	-	-	-	154	332
3.	Hadgaon.	Hadgaon.		-	-	-	-	114	774	4685	10773
4.	Kinwat.	Kinwat.		-	-	-	-	113	336	642	1191
5.	Bhokar.	Bhokar.		1	2	6	24	442	759	2939	4215
6.	Umri.	Bhokar.		-	-	-	-	14	17	508	745
7.	Dharmabad.	Biloli.		409	1398	-	-	1793	5416	4891	12375
8.	Kundalwadi.	Biloli.		29	91	2	10	118	558	1073	2439
9.	Naigaon.	Biloli.		1	3	-	-	1170	3240	3289	6679
10.	Deglur.	Deglur.		3	9	-	-	187	659	2775	4934
11.	Mukhed.	Mukhed.		-	-	3	11	185	337	1551	2262
12.	Loha.	Nandhar.		2	7	4	15	461	209	4349	8161
	District Total :			468	1584	58	234	15918	37999	61430	117246

Source :- District Deputy Registrar Co-operative Societies, Nanded.

Daimi/*

TABLE NO. 47.

No. of Registered Money Lenders and Loan Advanced by them in Nanded district during 1976-77.

(Rs. in "000")

Sr. No.	District/ Taluka.	No. of money lenders.	Loan advanced to traders.	Loan Advanced to Non-traders.	Total.
1.	2.	3.	4.	5.	6.
	Nanded District.	50	Nil.	Nil.	Nil.
	Taluka :				
1.	Nanded.	19	Nil.	Nil.	Nil.
2.	Hadgaon.	13	Nil.	Nid.	Nil.
3.	Kinwat.	Nil.	Nil.	Nil.	Nil.
4.	Bhokar.	2	Nil.	Nil.	Nil.
5.	Biloli.	2	Nil.	Nil.	Nil.
6.	Deglur.	1	Nil.	Nil.	Nil.
7.	Mukhed.	2	Nil.	Nil.	Nil.
8.	Kandhar.	11	Nil.	Nil.	Nil.

Note :- The money lending licence are granted for a year only. During 1976-77 only 50 money lending licence were renewed. The money lenders have not done any transaction because of Debt Relief Act.

Source :- District Deputy Registrar, Co-operative Societies, Nanded.

Daimi/*

TABLE NO. 48.

Medical facilities available through Public and Public aided bodies in each taluka of Nanded District in 1976.

Sr. No.	District/ Taluka.	No. of Hospital.	No. of Dispensaries.	No. of Maternity Homes.	No. of Health Centres.	No. of Primary Health Centres.	No. of Doctors.	No. of Vaidyas.	No. of Nurses.	No. of Beds.		
										Male.	Female.	Children.
1.	2.	3.	4.	5.	6.	7.	8.	9.	10.	11.	12.	13.
	District Nanded.	2	42	10	18	13	99	37*	228*	305	346	17
	Taluka:											
1.	Nanded.	2	5	2	3	2	35	27	124	205	172	17
2.	Hadgaon.	-	8	1	1	1	8	3	10	9	15	-
3.	Kinwat.	-	3	1	5	3	14	-	13	14	22	-
4.	Bhokar.	-	6	2	1	1	8	1	13	11	23	-
5.	Biloli.	-	7	1	2	2	11	2	24	20	34	-
6.	Deglur.	-	2	1	3	1	7	-	13	10	18	-
7.	Mukhed.	-	6	-	1	1	7	2	8	10	16	-
8.	Kandhar.	-	5	2	2	2	9	2	23	26	40	-

Continued....

TABLE NO. 48 (Continued).

Medical facilities available through public and Public aided bodies in each taluka of Nanded District in 1976.

Sr. No.	District/ Taluka.	No. of Indoor Patients treated.			No. of Out-door patients treated (figures in "000")		
		Male.	Female.	Children.	Male.	Female.	Children.
1.	2.	14.	15.	16.	17.	18.	19.
	Nanded District.	46,673	41,462	17,024	3,60	3,24	5,18
	Taluka :						
1.	Nanded.	45,815	37,716	16,386	1,61	1,44	2,99
2.	Hadgaon.	43	597	19	29	30	40
3.	Kinwat.	31	86	225	34	27	23
4.	Bhokar.	29	54	10	13	11	16
5.	Biloli.	249	1,603	122	37	32	44
6.	Deglur.	177	499	38	32	33	31
7.	Mukhed.	110	272	73	23	20	30
8.	Kandhar.	219	635	151	31	27	35

Note :- 1. The figures of in-door patients treated are in actuals.
2. No. of vaidyas and Nurses have been decreased due to transfer to other places and some posts are vacant

Source :- 1) Civil surgeon, Dist. Nanded.
2) The Deen Govt. Ayurvedic Hospital Nanded.
3) Dist. Health Officer, Nanded.

Daimi/*

TABLE NO. 49.

No. of Births and Deaths registered in Nanded district during the year 1976.

Sr. No.	District/ Taluka.	No. of births registered.			No. of deaths registered.			No. of infant deaths registered.		
		Male.	Female.	Total.	Male.	Female.	Total.	Male.	Female.	Total.
1.	2.	3.	4.	5.	6.	7.	8.	9.	10.	11.
	Nanded District Total :	9,461	8,407	17,868	4,422	3,395	7,817	482	327	809
	Taluka :									
1.	Nanded.	2,223	1,993	4,[illegible]6	1,141	801	1,942	156	95	251
2.	Hadgaon.	1,371	1,158	2,529	574	412	986	68	37	105
3.	Kinwat.	1,293	1,174	2,467	442	433	875	53	58	111
4.	Bhokar.	862	866	1,728	398	352	750	47	28	75
5.	Biloli.	1,540	1,337	2,877	883	661	1,544	79	61	140
6.	Deglur.	864	757	1,621	393	305	698	28	16	44
7.	Mukhed.	525	430	955	289	200	489	23	12	35
8.	Kandhar.	783	692	1,475	302	231	533	28	20	48

Source :- Director of Health Services, Pune.

Daimi/*

TABLE NO. 50

No. of deaths due to important causes in Nanded district during 1971 to 1976.

Sr. No.	Year.	Malaria.	Cholera.	Small pox.	T.B.	Pneumoni.	Dysentry diarrhoea & enteritis.	Heart diseases.	Typhide	Cancer.	Respiratory diseases	Suicide.	Accidents	Other causes	Total deaths.
1.	2.	3.	4.	5.	6.	7.	8.	9.	10.	11	12.	13.	14.	15.	16.
1.	1971	16	-	-	221	6	64	N.A.	48	39	387	19	165	5,758	6,723
2.	1972.	25	-	-	261	21	183	N.A.	71	35	416	9	178	6,480	7,679
3.	1973.	35	-	1	247	20	224	N.A.	97	36	466	18	147	8,131	9,422
4.	1974.	20	-	1	224	7	62	N.A.	98	30	319	26	204	4,846	5,837
5.	1975.	15	4	-	197	12	57	N.A.	59	32	256	26	166	4,449	5,273
6.	1976.	-	4	-	340	82	134	61	61	58	301	29	217	6,530	7,817

Source :- The Director of Public Health services, Pune.

Daimi/*

TABLE NO. 51.

Vaccination Statistics and Cholera inoculation in Nanded district in 1976.

Sr. No.	District/ Taluka.	No. of Primary vaccination.		No. of Re-Vaccination.	Cholera inoculation.
		Below one year.	Above one year.		
1.	2.	3.	4.	5.	6.
	Nanded District Total.	65,951	3,344	1,72,301	4,06,543
	Taluka :-				
1.	Nanded.	14,387	789	28,518	84,770
2.	Hadgaon.	10,436	343	32,174	22,340
3.	Kinwat.	5,993	608	7,484	27,941
4.	Bhokar.	8,941	619	24,776	32,656
5.	Biloli.	8,581	295	23,204	52,342
6.	Deglur.	2,623	89	4,626	32,406
7.	Mukhed.	5,115	397	10,680	38,166
8.	Kandhar.	9,875	204	35,839	1,15,922

Source :- District Health Officer, Zilla Parishad, Nanded.

Daimi/*

TABLE NO. 52.

Number of Family Planning Centres Operating in Nanded district during 1976-77.

Sr. No.	District/ Taluka.	No. of Centres as on 31-3-1977.	No. of sterilisations.			No. of I.U.C.D. insertions performed.
			Vasectomy.	Tubectomy.	Total.	
1.	2.	3.	4.	5.	6.	7.
	Nanded District.	26	15,896	11,064	23,960	32
	Taluka :					
1.	Nanded.	5	1,303	3,324	4,627	29
2.	Hadgaon.	3	1,186	1,374	2,560	-
3.	Kinwat.	4	2,773	852	3,625	-
4.	Bhokar.	2	1,298	1,286	2,584	-
5.	Biloli.	4	2,763	1,251	4,014	-
6.	Deglur.	2	1,428	891	2,319	-
7.	Mukhed.	3	4,414	714	2,128	2
8.	Kandhar.	3	731	1,372	2,103	1

Source : District Public Health Officer, Zilla parishad, Nanded.

Daimi/*

TABLE NO. 53.

Literacy in each taluka of Nanded district according to 1971 Census.

(In " 000 ")

Sr. No.	District/ Taluka.	Total Rural Urban	No. of Literates.			Percentage in literacy.		
			Male.	Female.	Total.	Male.	Female.	Total.
1.	2.	3.	4.	5.	6.	7.	8.	9.
	District Nanded Total.	Total.	2,47	71	3,18	34.64	10.36	22.78
		Rural.	1,86	43	2,29	31.35	7.42	15,59
		Urban.	61	28	89	50.92	26.03	39.13
	Taluka.:							
1.	Nanded.	Total.	63	24	87	44.63	18.59	32.20
		Rural.	24	5	30	34.72	8.13	21.80
		Urban.	39	19	57	54.42	29.68	42.83
2.	Hadgaon.	Total.	31	10	41	36.02	12.41	24.34
		Rural.	29	9	39	35.69	12.07	23.98
		Urban.	1	1	2	42.74	20.06	31.99
3.	Kinwat.	Total.	24	6	31	31.06	8.24	19.77
		Rural.	22	5	27	29.92	7.15	18.64
		Urban.	2	1	4	46.39	23.51	35.22
4.	Bhokar.	Total.	16	4	20	29.48	6.72	18.26
		Rural.	15	3	18	28.36	5.94	17.29
		Urban.	1	1	2	50.68	22.71	37.42

Continued.....

TABLE NO. 53 (Continued).

Literacy in each taluka of Nanded district according to 1971 Census.

(Figures in " 000 ").

1.	2.	3.	4.	5.	6.	7.	8.	9.
5.	Biloli.	Total.	23	7	40	29.37	6.20	17.92
		Rural.	28	5	33	28.41	5.24	16.95
		Urban.	5	2	7	35.35	12.33	24.08
6.	Deglur.	Total.	19	6	25	33.82	10.67	22.51
		Rural.	13	3	16	28.50	7.21	18.01
		Urban.	6	3	9	54.75	25.51	40.97
7.	Mukhed.	Total.	20	5	25	29.45	6.99	18.48
		Rural.	18	4	22	23.23	5.77	17.26
		Urban.	2	1	3	45.96	23.54	35.04
8.	Kandhar.	Total.	40	9	49	34.91	8.40	22.02
		Rural.	37	8	45	33.95	7.33	20.99
		Urban.	3	1	4	56.88	27.40	45.78

Note :- The totals may not add up due to rounding.

Source :- 1971 population census publication.

Daimi/*

TABLE NO. 54.

Education in Rural area in each taluka of Nanded district according to 1961 Census.

Sr. No.	Rural areas of District/ Taluka.	Total Rural Population.			Illiterate.		Literates(without Educational level)	
		Persons.	Males.	Females.	Males.	Females.	Males.	Females.
1.	2.	3.	4.	5.	6.	7.	8.	9.
	District Nanded.	9,23,806	4,66,836	4,56,970	3,67,854	4,42,733	70,817	11,562
	Taluka :							
1.	Nanded.	1,08,619	55,301	53,318	42,717	51,480	9,227	1,591
2.	Hadgaon.	1,31,714	66,213	65,501	50,200	62,545	10,905	2,331
3.	Kinwat.	1,09,916	54,902	55,014	44,179	53,376	8,109	1,381
4.	Bhokar.	83,694	41,698	41,996	33,593	40,870	5,754	889
5.	Biloli.	1,52,937	76,573	76,364	61,424	74,431	10,928	1,554
6.	Deglur.	75,277	38,181	37,096	30,491	35,896	5,280	944
7.	Mukhed.	94,867	48,411	46,456	38,948	45,331	6,974	942
8.	Kandhar.	1,66,782	85,557	81,225	66,302	78,804	13,640	1,929

Continued.....

TABLE NO. 51 (Continued)

Education in Rural Area in each taluka of Nanded district according to 1961 Census.

Sr. No.	Rural Areas of District/ Taluka.	Educational levels.					
		Primary.		Middle.		Matriculation and above.	
		Male.	Female.	Male.	Female.	Male.	Female.
1.	2.	10.	11.	12.	13.	14.	15.
	District Nanded.	26,046	2,620	N.A.	N.A.	2,119	55
	Taluka :						
1.	Nanded.	3,078	245	N.A.	N.A.	279	2
2.	Hadgaon.	4,784	620	N.A.	N.A.	324	5
3.	Kinwa-t.	2,396	252	N.A.	N.A.	218	5
4.	Bhokar.	2,170	225	N.A.	N.A.	181	12
5.	Biloli.	3,928	369	N.A.	N.A.	293	10
6.	Deglur.	2,266	251	N.A.	N.A.	144	5
7.	Mukhed.	2,236	175	N.A.	N.A.	253	7
8.	Kandhar.	5,188	483	N.A.	N.A.	427	9

Note :- Since the data for 1971 census is not available the table has been compiled as per 1961 census.

Source :- 1961 Population Census publication.

Daimi/*

TABLE NO. 55.

Education in Urban area of the Nanded district according to 1961 census.

Sr. No.	Urban area of District/ Taluka.	Total Urban Population.			Illiterate.		Educational level.											
							Literate without Educational level.		Primary.		Middle.		Matriculation or higher secondary		Non-Technical Diploma or Certificate not equal to degree.		Technical Diploma or Certificate not equal to degree	
		Persons	Males	Females	Males	Females	Males.	Females	Males	Females	Males	Females	Males	Females	Males.	Females	Males	Females.
1.	2.	3	4	5	6	7	8	9	10	11	12	13	14	15	16	17	18	19
1.	Nanded District Total.	1,55,868	81,138	74,730	44,068	61,519	17,626	8,514	15,280	4,219	-	-	3,391	398	30	1	81	9

Continued.....

Education in Urban area of the Nanded district according to 1961 census.

Sr. No.	District/ Taluka.	Graduate.		Technical degree or deploma equal to degree or post graduate degree.											
		Degree or other than Technical degree.		Post graduate degree other than technical degree.		Engineering and technology.		Medicine.		Agriculture Veterinary and Dairy.		Teaching.		Others.	
		Males.	Females.	Males.	Females.	Males.	Females.	Males.	Females	Males.	Females.	Males.	Females.	Males.	Females
1.	2.	20	21	22	23	24	25	26	27	28	29	30	31	32	33
1.	Nanded District Total.	429	27	*	*	30	-	29	1	20	-	62	8	92	4

Note :- 1. '*' Included in Col. 20 & 21 (= i.e. Male & Female degree holders (other than technical degree).

2. Since the data for 1971 census is not available, the table has been compiled as per 1961 census.

Source :- 1961 population census publications.

Daimi/*

TABLE NO. 56.

Number of Institutions, Pupils and Teachers in Nanded District in the year 1975-76 and 1976-77.

Sr. No.	District.	Year.	I-Pre-Primary Schools.					II-Primary Schools.				
			Institutions.	Pupils.		Teachers.		Institutions.	Pupils.		Teachers.	
				Boys.	Girls.	Trained.	Un-trained.		Boys.	Girls.	Trained.	Un-trained.
1.	2.	3.	4.	5.	6.	7.	8.	9.	10.	11.	12.	13.
1.	Nanded District.	1975-76	15	505	397	14	15	1,641	92,322	45,742	3,537	1,153
		1976-77	14	530	392	15	18	1,640	93,979	48,070	3,635	1,082

Sr. No.	District.	Year.	III-Secondary Schools.					IV-Higher Institutions.				
			Institutions.	Pupils.		Teachers.		Institutions.	Pupils.		Teachers.	
				Boys.	Girls.	Trained.	Un-trained.		Boys.	Girls.	Trained.	Un-trained.
1.	2.	3.	14.	15.	16.	17.	18.	19.	20.	21.	22.	23.
1.	Nanded District.	1975-76	148	37,805	10,516	1,741	700	14	9,805	852	387	
		1976-77	146	37,138	11,024	1,838	566	14	9,332	951	417	

Note :- 1) Figures in Col. number 22 & 23 are not seperately available, hence total figures are given.
2) Figures for Higher Institutions are not available for the year 1976-77.

Source :- Annual Statistical Abstract (Education Department), Govt. of Maharashtra, Returns, 1975-76 and 1976-77.

Daimi/*

TABLE NO. 57.

Number of Backward Class Enrolment in Nanded District during the year 1975-76 and 1976-77.

Sr. No.	Education.		ENROLMENT (Number).							
			Scheduled Caste.		Scheduled Tribe.		Other Backward Classes.		Total Backward Classes.	
			1975-76.	1976-77.	1975-76.	1976-77.	1975-76.	1976-77.	1975-76.	1976-77.
1.	2.		3.	4.	5.	6.	7.	8.	9.	10.
	District Total	Boys.	21,240	N.A.	6,690	N.A.	N.A.	N.A.	N.A.	N.A.
		Girls.	6,338	N.A.	1,802	N.A.	N.A.	N.A.	N.A.	N.A.
		Total.	27,578	N.A.	8,492	N.A.	N.A.	N.A.	N.A.	N.A.
	1. Pre-Primary.	Boys.	38	19	22	2	N.A.	70	N.A.	91
		Girls.	22	12	17	2	N.A.	26	N.A.	40
		Total.	60	31	39	4	N.A.	96	N.A.	131
	2. Primary.	Boys.	13,764	10,943	5,046	5,837	25,891	24,765	44,701	41,545
		Girls.	5,396	4,250	1,619	2,249	11,936	11,569	18,951	18,068
		Total.	19,160	15,193	6,665	8,086	37,827	36,334	63,652	59,613
	3. Secondary.	Boys.	5,026	4,367	1,153	807	N.A.	8,120	N.A.	13,294
		Girls.	808	802	156	106	N.A.	2,055	N.A.	2,963
		Total.	5,834	5,169	1,309	913	N.A.	10,175	N.A.	16,257
	4. Higher.	Boys.	2,412	2,591	469	293	N.A.	N.A.	N.A.	N.A.
		Girls.	112	130	10	15	N.A.	N.A.	N.A.	N.A.
		Total.	2,524	2,721	479	308	N.A.	N.A.	N.A.	N.A.

N.A. = Not available.

Source :- Annual Statistical Abstract (Education Department), Govt. of Maharashtra Returns, 1975-76 and 1976-77.

Laimi/*

TABLE NO. 58.

Economically Backward Class concessions of free Education granted in Nanded District during the year 1975-76 and 1976-77.

(Rupees in thousands).

Year.	Number of Beneficiaries.								Concessions (Expenditure) granted (Rs in '000							
	Secondary.	Jr. College.	Higher education.	Engineering	Medicine.	Others		Total	Secondary.	Jr. Colleges.	Higher education.	Engineering.	Medicine.	Others.		Total.
						Colleges.	Institutes							Colleges.	Institutes	
1.	2.	3.	4.	5.	6.	7.	8.	9.	10.	11.	12.	13.	14.	15.	16.	17.
1975-76.	17,723	1,475	5,304	-	-	432	-	24,934	177	404	2,025	-	-	123	-	2,729
1976-77.	18,678	1,694	3,170	-	-	-	134	22,999	125	112	1,648	-	-	-	36	1,921

Note :- Figures for the year 1975-76 are ' Actuals '.

Source :- Director of Education, Maharashtra State, Pune.

Daimi/*

TABLE NO. 59.

Expenditure on Primary Education in Nanded District during the year 1976-77.

(Rupees in thousands).

Sr. No.	Agency.	NORMAL.			PLAN.			TOTAL.		
		Recurring.	Non-Recurring excluding building grants.	Total.	Recurring.	Non-Recurring excluding building grants.	Total	Recurring.	Non-Recurring excluding building grants.	Total.
1.	2.	3.	4.	5.	6.	7.	8.	9.	10.	11.
1.	Zilla Parishad.	2,38,41	-	2,38,41	74	-	74	2,39,15	-	2,39,15
2.	Municipal Councils.	-	-	-	-	-	-	-	-	-
3.	Contonment Boards.	-	-	-	-	-	-	-	-	-
4.	Corporations.	-	-	-	-	-	-	-	-	-
5.	All other expenditure including grants.	-	-	-	80	-	80	80	-	80
6.	Total.	2,38,41	-	2,38,41	1,54	-	1,54	2,39,95	-	2,39,95

Source :- Director of Education, Maharashtra State, Pune.

Daimi/*

TABLE NO. 60(A)

Length of Railway Routs in Nanded district as on 31st March, 1977.

Sr. No.	Railway Route.	Length in Km. as on 31st March, 1977.
1.	2.	3.
1.	Broad Guage.	
	I. Single.	NIL
	II. Double.	NIL
	III. Tribles and More.	NIL
2.	Metre-Gauge.	208
3.	Narrow Gauge.	NIL
	Total Railway Route.	208

Source :- Indian Railways Time Table.

Daimi/*

TABLE No. 61.

Road length according to category and surface classification in Nanded district as on 31st March, 1977.

(Length in Km.)

Sr. No.	Type of Roads Category.	Extra Municipal.			Municipal.
		B & C. Department.	Zilla Parishad.	Grand Total.	
1.	2.	3.	4.	5.	6.
	Category :				
1.	National High ways.	-	-	-	-
2.	State High ways.	613.29	139.10	752.39	-
3.	Major District Roads.	186.71	601.54	788.25	-
4.	Other District Roads.	274.26	625.30 @	899.56	11.80
5.	Village Roads.	857.22 @	1605.23	2462.45	24.33
6.	Others.	-	-	-	299.71
	Total.	1931.48	2971.17	4902.65	265.84
	Surface classification :				
1.	Cement concrate.	-	-	-	14.96
2.	Black Topped.	485.47	72.60	558.07	48.63
3.	Water Bound Macadom.	372.99	785.30	1158.29	86.59
4.	Grenular meterials.	1073.02 @	2113.27 @	3186.29	60.54
5.	Lower Types.	-	-	-	55.12
	Total :	1931.48	2971.17	4902.65	265.84

Note :- '@' Category of roads and surface classifications are reduced both in case of B & C. Dept. and Zilla Parishad as same road length is converted in other surfaced category of roads.

Source :- 1) Public works Division, Nanded. (2) Executive Engineer, Z.P., Nanded. 3) All Municipal Councils, Nanded.

Daimi/*

TABLE NO. 62.

Motor Vehicles in Operation in Aurangabad Region as on 31st March, 1977.

Sr. No.	Item.	Number as on 31/3/1977.
1.	2.	3.
1.	Motor Cycles, Scooters etc.	12,927
2.	Motor Cars.	4,676
3.	Taxi Cars.	196
4.	Auto Rickshows.	690
5.	State Carriages.	
	i) Diesel.	955
	ii) Petrol.	-
6.	Lorries.	
	A. Private Carriages.	
	i) Diesel.	765
	ii) Petrol.	-
	B. Public Carriages.	
	i) Diesel.	4,529
	ii) Petrol.	-
7.	Ambulances.	12
8.	School Buses.	8
9.	Private Service Vehicles.	2
10.	Trailors.	1,392
11.	Tractors.	1,458
12.	Others.	32
	Total :-	27,642

Note :- Jeeps are included against item-2 (Motor Cars).

2) Aurangabad Region consists of Aurangabad, Parbhani, Beed, Nanded and Osmanabad Districts.

Source :- Regional Transport Officer, Aurangabad.

Daimi/*

TABLE NO. 63.

Nationalised Road Transport.

Operation of Maharashtra State Road Transport Corporation during the year 1976-77.

(According to S. T. Division Nanded)

Sr. No.	I T E M S.	As on 31-3-1977.
1.	2.	3.
1.	No. of routes as at the end of the year.	173
2.	Route distance (Km.)	11,594.00
3.	Average route distance (Km.)	67.0
4.	Average per day effective Km. Operated.	39,643.50
5.	Average No. of buses held during the year.	197.25
6.	Average No. of Buses on Road per day.	188.70
7.	Average Vehicles utilization (Km.)	252.30
8.	Percentage Load Factor.	77.58
9.	No. of passengers travelled per day.	63,797
10.	Average distance travelled per passengers(Km.)	24.10
11.	Total traffic receipts during the year(000Rs.)	3,19,74
12.	Average earnings per passenger(in paise)	150.75

Source:- The Divisional Controller, M.S.R.T.C., Nanded.

Daimi/*

TABLE NO. 64.

Traffic Census on important roads in Nanded District in 1975.

Sr. No.	Location of Count Post Mileage/Near by Town/Village.	Carriage Way width of Road (Feet).	Type of Surface.	Fast Moving Vehicles.					Slow Moving Vehicles.			
				Cars Jeeps and Vans.	Buses	Trucks	Motor Cycles & Scooters.	Total Fast Moving Vehicles.	Animal drawn Vehicles.	Cycles	Others (Rickshaws.)	Total slow moving Vehicles.
1.	2.	3.	4.	5.	6.	7.	8.	9.	10.	11.	12.	13.
	I. STATE HIGH WAYS (Period of Census, 14-12-1975 to 20-12-1975)											
	1. Nasik-Jalna-Ardhapur-Pattagudam Road, State High-way No. 6-A.											
1.	238/8 Ardhapur.	12'	B.T.	41	38	229	26	334	110	101	6	217
2.	0/0 Bhokar.	"	"	110	102	143	81	436	320	865	-	1185
3.	21/1 Dhabad.	"	"	60	34	88	81	213	191	205	4	400
4.	0/1 Rahati.	"	"	20	21	82	20	143	116	176	-	292
	2. Nagpur-Bori-Ardhapur-Tuljapur Road, State Highway No. 7-A.											
1.	27/6 Hadgaon.	12'	B.T.	23	126	128	44	321	-	-	-	-
2.	238/4 Ardhapur.	"	"	50	177	360	76	663	162	198	7	367
3.	238/6 Ardhapur.	"	"	69	156	473	48	748	271	203	11	485
4.	272/8 Nanded.	"	"	381	372	1061	234	2048	441	711	258	1410
5.	272/6 Nanded.	"	"	154	203	456	113	931	224	1272	211	1707
6.	276/4 Nanded.	"	"	188	246	681	145	1260	311	920	74	1311
7.	181/0 Loha side.	"	"	28	122	93	27	270	147	104	-	251
8.	161/0 Malegaon.	"	"	26	38	17	12	93	47	19	-	66
9.	194/2 Sonkhed.	"	"	73	107	347	72	599	166	99	2	267
10.	180/0 Loha Side.	"	"	28	71	105	22	226	85	66	-	151
11.	213/8 Dhangaon.	"	"	112	228	334	138	812	197	595	44	836

Continued.....

Traffic Census on important roads in Nanded District in 1975.

1.	2.	3.	4.	5.	6.	7.	8.	9.	10.	11.	12.	13.
		3. Madhe-Adgaon-Beed-Gangakhed-Loha Road, State Highway No: 31.										
1.	0/0 Loha.	12'	B.T.	3	19	13	4	39	73	42	-	115
		4. Deolgaon-Raja-Washim-Pusad-Madvi-upto Dist. Border Road leading to Pandharwara, State Highway No: 67.										
1.	48/0 Mahur.	12'	W.B.M.	27	141	23	13	205	93	84	-	177
		5. Bhokar-Kinwat-Sarkini Road, State Highway No: 78.										
1.	45/0 Khamgaon.	12'	WBM,BT.	75	24	100	117	316	353	295	-	648
2.	23/0 Sonar.	"	B.T.	10	10	16	4	40	93	10	-	103
3.	7/0 Somthan.	"	WBM.	43	16	26	30	115	234	87	-	321
4.	1/0 Kinwat.	"	WBM,BT.	16	63	16	18	118	95	474	32	601
5.	82/4 Chikhali.	"	WBM.	10	8	10	4	32	24	3	2	29
		6. Nanded-Purna Road, State Highway No: 102										
1.	2/6 Wada Village.	12'	WBM,BT.	19	16	54	45	134	102	410	202	714
		7. Nanded Deglur Road (Upto State Boarder) State Highway No: 104.										
1.	227/2 Narsi.	12'	B.T.	170	98	452	70	790	81	121	1	203
2.	106/0 Deglur.	"	"	46	51	140	40	277	71	199	-	270
3.	195/6 Deglur.	"	"	27	36	69	9	141	97	66	4	167
		8. Narsi-Biloli Road (Upto State Border leading to Bodhan) State Highway No: 104-A										
1.	66/4 Biloli.	12'	B.T.	62	101	282	85	510	151	605	-	756
2.	80/0 Lohagaon.	"	"	28	68	244	25	365	43	60	-	108

Continued.....

TABLE NO. 64 (Continued).

Traffic Census on important roads in Nanded District in 1975.

1.	2.	3.	4.	5.	6.	7.	8.	9.	10.	11.	12.	13.
		9. Sirur-Tajband-Mukhed Road, State Highway No: 108.										
1.	0/100 Mukhed.	12'	WBM.	6	22	18	1	47	91	51	-	142
		10. Mukhed-Narsi-Bhokar-Hadgaon Road, State Highway No: 112.										
1.	0/1 Hadgaon.	12'	WBM.	4	40	6	15	65	-	-	-	-
2.	10/6 Tamsa.	"	"	7	36	7	10	60	-	-	-	-
3.	26/2 Mukhed.	"	B.T.	9	45	16	8	78	79	79	1	158
4.	0/0 Umri.	"	"	27	27	50	34	138	233	208	-	491
5.	19/4 Karegaon.	"	"	79	30	82	36	227	366	142	-	508

II. NATIONAL HIGH WAYS.

------- N I L ----------

Source :- Research Officer (Statistics) P.W.& H.Dept Govt. of Maharashtra, Bombay.

Badmi/*

TABLE No. 65.

Information of Post and Telegraph and Telephone statistics in Nanded district during 1961-62, 1965-66, 1970-71, 1974-75, 1975-76 and 1976-77.

Year.	No. of Post Offices.	No. of Telegraph Offices.	No. of letter boxes.	No. of postmen.	No. of Telephones.	No. of Radio licences issued and renewed together.
1.	2.	3.	4.	5.	6.	7.
1. 1961-62	226	6	280	33	257	2,134
2. 1965-66	250	14	329	35	360	3,135
3. 1970-71	290	18	365	50	822	15,794
4. 1974-75	328	20	519	55	1,401	20,458
5. 1975-76	331	20	530	56	1,776	23,318
6. 1976-77	333	26	698	63	1,796	19,176

Source :- 1) Superintendent of Post Offices, Nanded.
2) Sub-Divisional Officer, Telephone, Nanded.

Daimi/*

TABLE No. 66.

Rural Broadcasting statistics in each taluka of Nanded district as on 31st March, 1977.

Sr. No.	District/ Taluka.	No. of villages in which receiving Sets is installed by the Rural Broadcasting Department.	Rural Population of Villages having receiving sets. (1971 Census).	Total number of radio farm forums.	T.V. Sets distributed.
1.	2.	3.	4.	5.	6.
	District Nanded.	1,257	11,23,309	104	-
	Taluka :				
1.	Nanded.	165	1,32,832	3	-
2.	Hadgaon.	181	1,62,500	26	-
3.	Kinwat.	192	1,45,455	12	-
4.	Bhokar.	128	1,04,505	10	-
5.	Biloli.	202	1,79,975	23	-
6.	Deglur.	95	87,762	5	-
7.	Mukhed.	122	1,23,844	9	-
8.	Kandhar.	172	1,86,436	16	-

Source :- District Information office, Nanded.

Daimi/*

TABLE NO.67

Income and Expenditure of Local bodies in Nanded district during 1965-66, 1968-69 & 1970-71 to 1976-77

(Rs. in lakhs)

Sr. No.	Year.	Village Panchayats				Zilla Parishad.		Municipal Councils, Municipal corporation and cantonment Boards,.		
		Number	No. of Villages covered.	Total Income	Total Expen-ture.	Total Income	Total Expen-diture.	Number	Total Income	Total Expenditure.
1	2	3	4	5	6	7	8	9	10	11
1.	1965-66	10,58	13,85	41	38	2,61	2,52	11	93	47
2.	1968-69	10,62	13,85	41	35	2,89	2,84	11	58	59
3.	1970-71	10,72	13,85	47	52	3,01	3,79	11	65	65
4.	1971-72	10,80	13,85	56	57	4,96	4,97	11	61	58
5.	1972-73	10,83	13,85	41	41	4,03	4,01	11	67	66
6.	1973-74	10,83	13,00	92	86	4,17	4,16	11	81	74
7.	1974-75	10,90	13,92	49	53	4,88	4,40	11	88	86
8.	1975-76	10,96	13,98	46	48	5,52	5,42	11	1,40	1,14
9.	1976-77	10,98	14,00	43	49	6,03	6,12	11	1,63	1,74

Source :- 1) Zilla Parishad, Nanded.
2) All Municipal Councils, Nanded district.

HBP/-

TABLE NO. [illegible]

Income and Expenditure for Village Panchayat in Nanded district during 1976-77

(Rs. " 000 ")

Sr. No.	Panchayat Samiti.	No. of village Panchayat and Group Village panchayat.	INCOME.							
			Grants in aid.		Contri-bution.	Donations.	Taxes.	Fees.	Others.	Total.
			Govt.	Others.						
1.	2.	3.	4.	5.	6.	7.	8.	9.	10.	11.
	Nanded District Total.	10,98	9,88	12,86	39	2,11	7,70	3,36	6,49	42,79
	Panchayat Samiti.									
1.	Nanded.	1,32	1,07	84	-	17	1,47	61	45	4,61
2.	Hadgaon.	1,56	1,39	1,52	-	47	74	30	1,25	5,0[illegible]
3.	Kinwat.	1,30	44	1,12	17	22	1,45	17	57	4,14
4.	Bhokar.	1,11	1,10	1,97	-	19	1,23	90	40	5,79
5.	Biloli.	1,88	1,62	2,98	-	-	93	57	2,35	8,45
6.	Deglur.	84	62	1,99	2	12	67	1	31	3,74
7.	Mukhed.	1,12	1,23	86	-	29	36	1	41	3,35
8.	Kandhar.	1,85*	2,31	1,08	20	65	85	79	75	7,13

Continued....

TABLE No. 68 (Continued)

Income and Expenditure for Village Panchayats in Nanded district during 1976-77.

(Rs. " 000 ")

Sr. No.	Panchayat Samiti.	EXPENDITURE.								
		Sanitation Health.	Public works.	Social & Moral Promotion.	Administration.	Welfare.	Preservation of Animal Husbandry.	Collection of Land revenue & maintanence.	Others.	Total.
1.	2.	12.	13.	14.	15.	16.	17.	18.	19.	20.
	Nanded District Total.	6,05	26,61	2,64	10,96	1,41	73	-	33	48,73
	Panchayat Samiti.									
1.	Nanded.	1,24	2,25	22	1,01	10	11	-	2	4,95
2.	Hadgaon.	60	3,28	51	1,53	19	11	-	-	6,22
3.	Kinwat.	43	3,11	22	1,30	25	6	-	3	5,40
4.	Bhokar.	1,08	3,40	11	1,10	14	2	-	27	6,12
5.	Biloli.	96	5,77	34	2,18	37	12	-	1	9,75
6.	Deglur.	39	2,32	60	82	15	9	-	-	4,37
7.	Mukhed.	31	2,32	32	1,02	-	7	-	-	4,04
8.	Kandhar.	1,04	4,16	32	2,00	21	15	-	-	7,88

N. B. : '*' Due to Merger of Panchayats in to Group Gram Panchayats.

Source :- Zilla Parishad, Nanded.

Daimi/*

Head-wise receipt of Zilla parishad, Nanded district Nanded.

(Rs. in '000)

Sr. No.	Budget Head of Account.	1975-76 Actuals.	1976-77 Revised.	1977-78. Estimates.
1.	2.	3.	4.	5.
	Self raised Resources :			
1.	Local fund cess (including stamp duty grants).	29,12	9,24	13,76
2.	Local Rates.	-	20	24
3.	Other taxes and fees.	36	1,14	84
4.	Interest.	32	3,27	3,22
5.	Police.	-	-	-
6.	Education.	1,39	2,09	82
7.	Medical.	36	1,16	1,20
8.	Public Health.	9	2,03	59
9.	Agriculture.	1,15	6,23	3,02
10.	Animal Husbandry.	3	11	34
11.	Industries & Cottage Industries.	-	-	-
12.	Building & Communication.	2,90	5,17	5,25
13.	Pension.	-	2,00	1,50
14.	Miscelleneous.	1,14	1,51	1,14
	(I)-Sub-Total (Self raised resources)	36,86	34,15	31,92
15.	Govt. Grants.	4,98,42	5,47,56	5,68,29
16.	Govt. Grants (Agency Scheme)	14,83	21,58	20,60
	II-Sub-Total Govt. Grants (15 + 16)	5,13,25	5,69,14	5,88,89
	Total Revenue Receipt (I+II)	5,50,11	6,03,29	6,20,81
	Debt Section.			
	Loan and Advances.	29,80	28,01	2,45
	Deposits and Advances.	1,85,70	39,02	68,52
	Remittances.	3,58,60	3,00,00	3,00,00
	Others.	-	-	-
	III-Sub-Total (Debt. Section)	5,44,10	3,67,03	3,70,97
	IV-Total (I+II+III)	10,94,21	9,70,32	9,91,78
	V. Opening Balance.	1,36,08	19,35	23,90
	GRAND TOTAL (IV+V)	12,30,29	9,89,67	10,15,68

Note :- Opening Balance for the year 1976-77 (Revised) and Closing balance for the year 1975-76 (Actuals) shown in the table No. 69-A and Table No. 69-C respectively are as per Budget Estimates and Annual Account of Z.P. Hence these figures do not tally with each other.

Source :- Chief Accounts and Finance Officer, Z.P., Nanded.

Daimi/*

TABLE No. 69-B. Page -: 121 :-

Government Grants to Zilla Parishad, Nanded District Nanded.

(Rs. in '000')

Sr. No.	Head of Account.	1975-76. Actuals.	1976-77. Revised.	1977-78. Estimates.
1.	2.	3.	4.	5.
1.	Government Grants :	4,98,42	5,47,56	5,68,29
I.	Land Revenue Grant.	-	-	-
II.	Equalisation Grant.	-	-	-
III.	Purposive Grant.	3,86,68	4,10,72	4,13,82
IV.	Establishment Grant.	57,13	57,52	62,36
V.	Deficit Adjustment Grants.	-	-	-
VI.	Local Cess Matching Grants.	-	-	5,90
VII.	Incentive Grant.	5	34	34
VIII.	Plan Scheme Grant.	34,62	73,72	83,98
IX.	Block Grant.	4,13	2,00	1,50
X.	Other Grants.	25,15	3,26	39
XI.	Grants to be refunded.	(-) 9,34	-	-
2.	Government Grants (Agency Schemes).	14,83	21,58	20,60
	Total Government Grants (1 + 2).	5,13,25	5,69,14	5,88,89

Source :- Chief Accounts and Finance Officer, Zilla Parishad, Nanded.

Daimi/*

Expenditure of Zilla Parishad Nanded District Nanded.

(Rs. in '000)

Sr. No.	Head of Account.	1975-76. Actuals.	1976-77. Revised.	1977-78. Estimates.
1.	2.	3.	4.	5.
1.	Honoraria & Allowances to President, Chairman & Members.	2,86	3,00	3,10
2.	General Administration.	44,84	45,93	51,39
3.	Interest.	-	-	-
4.	Education.	2,92,77	3,10,69	3,22,80
5.	Medical.	7,53	6,68	7,08
6.	Public Health.	32,13	36,38	37,73
7.	Ayurved.	2,85	2,93	2,93
8.	Agriculture.	21,85	20,33	22,64
9.	Animal Husbandry.	8,07	9,96	11,34
10.	Forest.	-	-	-
11.	Social Welfare.	17,44	17,95	19,52
12.	Co-operation.	-	-	-
13.	Industries.	9	-	-
14.	C.D.P.	5,31	4,78	3,50
15.	Miscellaneous.	-	-	-
16.	Building & Communication.	63,84	92,50	98,66
17.	Public Health & Engineering.	12,94	18,38	19,05
18.	Irrigation.	16,53	22,61	22,49
19.	Pension.	2,26	2,82	2,50
20.	Miscellaneous.	24,22	13,89	13,49
(I)-	Sub-Total (Revenue Expenditure)	5,55,53	6,12,33	6,33,22
	Debt. Section :			
	Loans and Advances.	25,99	14,42	8,60
	Deposites and Advances.	1,47,56	39,02	68,52
	Remittances.	3,58,61	3,00,00	3,00,00
	Others.	-	-	-
II-	Sub-Total (Debt. section)	5,32,16	3,53,44	3,77,12
III.	GRAND TOTAL (I+II).	10,87,69	9,65,77	10,15,34
IV.	Closing Balance.	1,42,60	34	34

Source :- Chief Accounts and Finance Officer, Zilla Parishad, Nanded.

Daimi/*

TABLE NO. 70.

Income and Expenditure of Municipal Councils, Municipal Corporations and Contonment Boards, in Nanded district during 1976-77. (Rs. in Thousand).

Sr. No.	Name of Municipal Council.	INCOME.								
		Grant and contributions.		Revenue and Taxes.				Revenue drived from properties.	Others	Total.
		Govt.	Others.	Octroi.	Taxes on House & Land.	Other Taxes.	Total.			
1.	2.	3.	4.	5.	6.	7.	8.	9.	10.	11.
	Total for all Municipal Councils.	25,67	44	82,45	9,69	6,02	98,16	24,36	14,39	1,63,02
	Municipal Councils.									
1.	Nanded.	14,87	41	63,53	5,62	3,17	72,32	20,32	10,94	1,18,89
2.	Mudkhed.	77	-	43	17	68	1,28	32	7	2,44
3.	Hadgaon.	43	-	1,47	21	20	1,88	19	19	2,69
4.	Kinwat.	1,08	-	2,27	52	18	2,97	52	1,74	6,31
5.	Umri.	78	-	89	38	-	1,27	39	62	3,06
6.	Dharmabad.	1,56	-	2,81	64	5	3,50	64	4	5,74
7.	Kondalwadi.	1,01	2	98	16	28	1,42	6	2	2,53
8.	Biloli.	65	1	1,58	19	25	2,02	6	17	2,91
9.	Deglur.	2,10	-	5,50	70	37	6,57	1,09	32	10,08
10.	Mukhed.	77	-	1,42	26	74	2,42	-	13	3,32
11.	Kandhar.	1,65	--	1,57	84	10	2,51	77	15	5,08

Continued....

TABLE NO. 70 (Continued).

Income and Expenditure of Municipal Councils, Municipal Corporation and Cantonment Boards, in Nanded district during 1976-77. (Rs. in Thousand).

Sr. No.	Name of Municipal Councils.	EXPENDITURE. General Administration.	Cost of Collection of Taxes.	Public Safety.	Public Health & Convenience.	Public Works.	Public Instructions.	Others.	Total.
11	2.	12.	13.	14.	15.	16.	17.	18.	19.
	Total for all Municipal Councils.	12,97	18,93	7,60	44,64	47,96	1,48	40,78	1,74,36
	Municipal Councils.								
1.	Nanded.	6,30	11,47	5,02	26,98	42,26	56	34,43	1,27,02
2.	Mudkhed.	22	33	16	1,35	16	3	6	2,31
3.	Hadgaon.	39	86	8	1,06	19	-	75	3,33
4.	Kinwat.	1,43	8	50	1,65	1,50	6	2,30	7,52
5.	Umri.	54	32	23	1,95	22	5	19	3,50
6.	Dharmabad.	42	1,35	32	2,99	31	13	28	5,80
7.	Kundalwadi.	35	70	19	86	16	-	6	2,32
8.	Biloli.	23	42	26	84	30	31	92	3,28
9.	Deglur.	72	2,49	41	4,83	1,60	34	36	10,75
10.	Mukhed.	1,89	-	20	60	95	-	34	3,98
11.	Kandhar.	48	91	23	1,53	31	-	1,09	4,[illegible]

Source :- All Municipal Councils in Nanded District.

Laimi/*

Plan Expenditure under different development Head Sub-Head during 1975-76 and 1976-77 in Nanded District.

(Rs. in Thousand)

Sr. No.	Development Head/Sub-Head.	Expenditure during. 1975-76.	1976-77.
1.	2.	3.	4.
	Head of Development.		
	I. Agricultural Programme.		
1.	Agricultural Production including land Development.	5,50	3,26
2.	Minor Irrigation.	60,15	117,47
3.	Soil Conservation.	11,05	8,85
4.	Ayacut Development Programme.	13,40	9,54
5.	Animal Husbandry.	1,25	3,43
6.	Dairy Development.	10	11,51
7.	Forest.	2,24	2,49
8.	Fisheries.	87	49
9.	Ware Housing & Marketing.	6	10
	Total : I-Agricultural Programme.	94,63	1,57,14
	II-Co-operation and Community Development.		
1.	Co-operation.	1,95	2,56
2.	Community Development.	3,69	2,08
	Total-II-Co-operation & Community Development.	5,64	4,64
	III-Irrigation and Power.		
1.	Medium irrigation project.	34,75	82,13
2.	Power projects.	48,44	58,80
	Total-III-Irrigation & Power.	83,19	1,40,93
	IV-Industries and Mining.		
1.	Large & Medium Industries.	11,06	4,40
2.	Small Scale Industries.	4,76	6,11
	Total-IV-Industries & Mining.	15,82	10,51
	V- Transport & Communication.		
1.	Road Development.	24,88	51,57
	Total-V-Transport & Communication.	24,88	51,57
	VI-Social Services :		
1.	General Education.	18,03	29,05
2.	Technical Education.	41	2,09
3.	Health.	4,63	20,44
4.	Nutrition Programme.	49	1,50

Continued.....

Plan Expenditure under different development Head Sub-Head during 1975-76 and 1976-77 in Nanded District.

(Rs. in Thousand)

1.	2.	3.	4.
	Head of Development.		
	VI-Social Services (Conted.)		
5.	Water supply and Drainage.	47,27	40,83
6.	Housing.	13,97	11,10
7.	Urban Development.	5,14	9,29
8.	Welfare of Backward Classes.	11,68	17,88
9.	Social Welfare.	11	20
10.	Labour & Labour Welfare.	1,75	5,53
	Total VI-Social services.	1,03,48	1,37,91
	VII- Miscellaneous :		
1.	Information and Publicity.	9	Nil.
2.	Other schemes (E.G.S.)	80,76	50,00
	Total-VII-Miscellaneous:-	80,85	50,00
	DISTRICT TOTAL :-	4,08,49	5,52,70

Note :- 1) Information for 1975-76 & 1976-77 taken from D.P. and D.C. publication.

2) The figures for state sector and local sector are not available seperately.

Source:- District Planning and Development Council, Nanded.

Daimi/*

TABLE NO. 72.

Important Physical achievement under Plan during 1975-76 and 1976-77 in Nanded District.

Sr. No.	Name of the Sub-Head of Development.	Items.	Unit.	Physical achievement during. 1975-76.	1976-77.
1.	2.	3.	4.	5.	6.
1.	Agricultural Production.	1. Improved Seed distributed.	Quintals.		
		a) Food grain by type.			
		1. Jowar.	"	-	-
		2. Wheat.	"	-	-
		3. Paddy.	"	-	-
		4. Maize.	"	-	-
		5. Others (Gram.)	"	-	-
		b) Cotton.	"	-	-
		c) Oil Seeds.	"	-	-
		2. Distribution of improved Agricultural implements for propogation.			
		a) Iron Plough.	No.	-	-
		b) Dry Farming.	"	-	-
		c) Other implements (Specify.)	"	-	-
		1. Power sprayer.	"	-	-
		2. Hand Sprayer.	"	-	-
		3. Foot Sprayer.	"	-	-
		3. Addl. Area covered by fruits.	Hect.	-	-
		4. Land reclaimed.	"	-	-
		5. Soil Conservation.	"	-	-
		a) Area bunded.	"	17,248	12,000
		b) Area terraced.	"	-	-
		6. Chemical fertilizers distributed.			
		a) Amonium sulphate	Tonnes.	-	-
		b) Super Phospate.	"	-	-
		c) Fertilizer mixtures.	"	-	-
		d) Uria.	"	-	-
		e) Other (Sulphates, Amophosphate).	"	-	-
		7. Compost Productions other manurial resources.			
		a) Compost pits dug.	No.	-	-
		b) Compost prepared.	Tonnes.	-	-
		c) Area covered by green manures.	Hect.	-	-
		d) Hand flushed latrines distributed.	No.	-	-

Continued.....

Important Physical achievement under Plan during 1975-76 and 1976-77 in Nanded District.

1.	2.	3.	4.	5.	6.
2. Irrigation.		8. New Wells constructed.	No.	33	27
		9. Old Wells repaired.	No.	-	-
		10. Instalation of pumping sets.	"	35	13
		11. Bandharas constructed.	"	-	-
		12. Bandharas Repaired.	"	-	-
		13. Addl. Irrigation potential created by item 8 to 12.	Hect.	271	N. A.
3. Animal Husbandry.		14. Veterinary dispensaries and veterinary aid centres started.	No.	-	1
		15. No. of artificial insemination centres started.	No.	-	-
		16. No. of cattle breeding centres started.	"	-	-
		17. No. of poultry breeding farms started.	"	-	-
		18. Cattle breeding spcieties started.	"	-	-
		19. Loans for cattle purchase.	Rs.	-	-
		20. Co-operative milk societies & federation formed.	No.	-	-
		21. Afforestation of Area.	Hect.	23	150
4. Forest.		22. Plantation of valuable trees.	No.	75	75
5. Fisheries (In-Land)		23. No. of fish farms established for inland fisheries.	No.	-	-
		24. Fingerling stocked.	"000"	2,100	5,500
		25. Fish netted.	Quintal.	2,010	3,000
6. Co-operation.		26. Agril. Credit societies.			
		a) Societies farmed.	No.	-	-
		b) Membership added.	"	-	-
		27. Co-operative forming societies.			
		a) Societies farmed.	No.	-	-
		b) Membership added.	"	-	-
		28. Processing societies			
		a) Societies farmed.	No.	4.	1
		b) Membership added.	"	N. A.	N. A.

Continued.....

Important Physical achievement under Plan during 1975-76 and 1976-77 in Nanded District.

1.	2.	3.	4.	5.	6.
6.	Co-operation (Continued).	29. Co-op. Lft. Irrigation Societies.			
		a) Societies farmed.	No.	-	-
		b) Membership added.	"	-	-
		30. Industrial Co-operative societies.			
		a) Societies farmed.	No.	-	-
		b) Membership added.	"	-	-
		31. Handloom weavers Co-operative societies.			
		a) Societies farmed.	No.	4	-
		b) Membership added.	"	N. A.	N. A.
		32. Loan advanced by Agril. Credit societies.			
		a) Short terms.	Rs. in lakh.	759	-
		b) Medium term.	"	418	-
		c) Long term.	"	42	-
		d) Percentage of Recovery.	%	N. A.	-
7.	Community Development.	33. No. of Blocks (C.P.A)	No.	-	-
		34. No. of villages covered.	"	-	-
		35. Population covered.	"	-	-
8.	Roads.	36. District Roads.			
		a) New Roads constructed.	Km.	23	-
		b) Roads modernised.	"	-	29
		c) Roads provided with No. of C.D. works.	No.	-	6
		37. Rural Roads constructed.	Km.	-	26
		38. Bridges constructed.	No.	-	2
		39. Culverts constructed.	"	15	-
9.	Education.	40. School Building constructed.			
		a) Building constructed.	No.	-	3
		b) Rooms in Buildings.	"	77	21
		41. No. of teachers trained.	No.	-	-
		42. No. of school started.			
		a) Primary schools.	No.	5	[illegible]
		b) Secondary schools	"	-	-
		43. No. of pupils increased in.			
		a) Primary schools.	No.	2,000	4,000
		b) Secondary schools.	"	2,000	-

Continued....

Important Physical achievement under Plan during 1975-76 and 1976-77 in Nanded District.

1.	2.	3.	4.	5.	6.
10.	Medical and Health.	44. Building for hospitals and dispensaries constructed.	No.	1	-
		45. Addl. Strength of beds provided.	"	-	-
		46. Building for Primary health centres constructed.	"	1	-
		47. Primary health Centres started.	"	-	1
		48. Family Planning units started.	"	-	-
		49. No. of drinking water wells constructed.	"	19	33
		50. No. of Villages benefited under rural water supply schemes.	"	26	5
		51. No. of Doctors appointed.	"	-	-
		52. No. of Nurses appointed.	"	-	-
11.	Housing.	53. No. of Tenements constructed under Huts programme.	No.	-	1,933
12.	Labour.	54. Opening of New institutions for technical & Vocational training.	-	-	-
		a) No. of institutions opened.	No.	-	3
		b) In take capacity of (a).	"	-	N. A.

Source :- Directorate of Economics & Statistics, Govt. of Maharashtra, Bombay.

Daini/*

TABLE NO. 73.

Statement showing the C.D.programme in Nanded district as on 31st March, 1977.

(Population figures in '000'

Sr. No.	Type of Blocks.	No. of Blocks of C.P. Pat-tern.	Area in Sq. Km.	No. of Villages.			Population.		S.T.Population of T.D. Blocks.
				Inhabi-ted.	Deser-ted.	Total.	1961.	1971.	
1.	2.	3.	4.	5.	6.	7.	8.	9.	10.
1.	Stage - I.	-	-	-	-	-	-	-	-
2.	Stage -II.	-	-	-	-	-	-	-	-
3.	Post Stage-II.	12.00	10,077.6	1,324	64	1,388	9,24	11,70	-
4.	M.D.P. & T.D.P.	-	-	-	-	-	-	-	-
	Total :-	12,00	10,077.6	1,324	64	1,388	9,24	11,70	-

Source :- Directorate of Economics and statistics, Govt. of Maharashtra, Bom

Daimi/*

TABLE NO. 74.

Expenditure incurred in different stages of Blocks in Nanded district upto end of 1976-77.

Sr. No.	Name of Block and size in C.P.A. Pattern.	Expenditure (in thousand Rupees) incurred in.									Total.
		Stage -I			Stage-II			Post Stage-II.			
		Upto 31.3. 1976.	During 1976-77.	Total up to end of 1976-77	Up to 31.3. 1976.	During 1976-77.	Total up to end of 1976-77	Up to 31.3. 1976.	During 1976-77.	Total up to end of 1976-77.	
1.	2.	3.	4.	5.	6.	7.	8.	9.	10.	11.	12.
1.	Nanded Post Stage-II (April,53) (1.00)	13,49	-	13,49	3,60	-	3,60	2,80	25	3,05	20,14
2.	Nanded Post Stage-II (Oct.57) (1.00)	10,48	-	10,48	3,12	-	3,12	4,09	1,89	5,98	19,58
3.	Hadgaon Post Stage-II. (1.50)	15,88	-	15,88	5,42	-	5,42	8,82	1,94	10,76	32,08
4.	Kinwat Post Stage-II. (1.00)	10,56	-	10,56	5,01	-	5,01	1,20	48	1,68	17,25
5.	Bhokar Post Stage-II. (1.00)	8,38	-	8,38	4,18	-	4,18	2,09	1,47	3,56	16,12
6.	Biloli Post Stage-II. (2.50)	26,24	-	26,24	6,22	-	6,22	11,31	5,60	16,91	49,37
7.	Deglur Post Stage-II. (1.00)	10,64	-	10,64	4,40	-	4,40	3,53	80	4,33	19,37
8.	Mukhed Post Stage-II. (1.00)	10,91	-	10,91	3,23	-	3,23	2,29	72	3,01	17,15
9.	Kandhar Post Stage-II. (2.00)	20,81	-	20,81	7,72	-	7,72	4,89	1,98	6,87	35,40
	District Total :- (12.00)	1,27,39	-	1,27,39	42,90	-	42,90	41,02	15,13	56,15	2,26,44

Source :- Directorate of Economics and statistics, Govt. of Maharashtra, Bombay.

Daimi/*

TABLE NO. 75

Physical achievements on selected items in all the C.D. Blocks of Nanded District during 1976-77.

Sr. No.	Items.	Unit.	Achievement in the Blocks.				
			Nanded April, 53	Nanded Oct. 57	Hadgaon.	Kinwat.	Bhokar.
1.	2.	3.	4.	5.	6.	7.	8.
1.	Improved Seed distributed.	Qtls.	734	997	716	406	2,531
2.	Chemical fertilizers distributed.	"00" "	77,8	1,01,0	79,7	10,9	45,7
3.	Green Manure seed distributed.	Kg.	-	-	-	-	-
4.	Distribution of improved implements (Total).	Rs.	13,905	3,187	38,000	-	23,706
5.	Chemical pesticides distributed.	Qts.	49	50	602	430	315
		"00"Litres.	2	2	9,	4,8	1,6
6.	New Compost pit dug.	No.	3,500	1,000	2,257	117	659
7.	Improved Animals supplied.						
	a) Bulls.	No.	-	1	-	2	3
	b) Others.	No.	-	-	10	-	-
8.	Improved Birds supplied.	No.	35	41	118	208	120
9.	Animals castrated.	No.	595	1,154	2,140	1,946	2,341
10.	Minor irrigation works.						
	a) Gross Addl. Area likely to be irrigated by:						
	1. Departmental works.	No.	24	8	-	3	-
	2. Number of works.	Area(Hect)	32	8	-	2	-

Continued.....

TABLE NO.75 (Continued).

Physical achievement on selected items in all the C.D. Blocks of Nanded District during 1976-77.

1.	2.	3.	4.	5.	6.	7.	8.
11.	Land reclaimed.	Hect.	-	-	-	-	-
12.	Soil Conservation.						
	a) Area contour bunded.	Hect.	3,292	-	4,313	542	2,831
	b) Area Terraced.	"	-	-	-	-	-
13.	Drinking Water wells constructed.	No.	3	3	14	2	[illegible]
14.	New Kacha Roads Constructed.	Km.	-	-	-	-	-
15.	Sewing Centres functioning in rural areas.	No.	-	-	-	-	-
16.	Peoples Contribution.	Rs.	4,583	-	2,750	-	-

Continued.....

TABLE NO. 75 (Continued).

Physical achievements on selected items in all the C.D. Blocks of Nanded District during 1976-77.

Sr. No.	Items.	Unit.	Achievement in the Blocks.				
			Biloli.	Deglur.	Mukhed.	Kandhar.	District total.
1.	2.	3.	9	10	11	12	13
1.	Improved seed distributed.	Qtls.	11,668	2,612	2,247	693	22,604
2.	Chemical fertilizers distributed.	"00" "	2,63,5	78,8	9,5.	1,11,8	7,78,7
3.	Green Manure seed distributed.	Kg.	1,500	-	-	-	1,500
4.	Distribution of improved implements (Total)	Rs.	41,131	945	-	2,500	1,23,374
5.	Chemical pesticides distributed.	Qtls.	357	217	311	418	2,749
		"00"Litres.	24,5	2	1	25	35,0
6.	New compost pits dug.	No.	1,850	1,496	1,921	548	13,348
7.	Improved Animals supplied.						
	a) Bulls.	No.	14	4	4	4	32
	b) Others.	No.	-	-	-	-	10
8.	Improved birds supplied.	No.	100	167	173	-	962
9.	Animal castrated.	No.	2,135	1,265	1,311	1,226	14,113
10.	Minor Irrigation Works.						
	a) Gross Addl. Area likely to be irrigated by.						
	1. Departmental works.	No.	-	-	-	110	145
	2. Number of works.	Area (Hect.)	-	-	-	96	138

Continued.....

TABLE NO. 75 (Continued).

Physical achievements on selected items in all the C.D. Blocks of Nanded District during 1976-77.

1.	2.	3.	9	10	11	12	13.
11.	Land reclaimed.	Hect.	-	4	22	-	26
12.	Soil Conservation.						
	a) Area Contour Bunded.	Hect.	-	1,608	1,595	-	14,181
	b) Area Terraced.	"	-	-	-	-	-
13.	Drinking Water Wells constructed.	No.	11	21	4	10	76
14.	New Kacha Roads Constructed.	Km.	-	2	-	-	2
15.	Sewing Centres functioning in rural areas.	No.	-	-	-	-	-
16.	Peoples Contribution.	Rs.	3,400	4,140	1,500	9,500	28,873

Source :- Directorate of Economics and Statistics, Government of Maharashtra, Bombay.

Daimi/*

TABLE NO. 76.

Wholesale prices of certain agricultural commodities at regulated Market in Nanded district during 1976. (Month end spot whole-sale prices in Rupees per quintal).

Sr. No.	Important Commodity.	Centre.	Variety.	January.	February.	March	April	May	June	July	August.	September.	October	November.	December.	Average for year.
1.	2.	3.	4.	5.	6.	7.	8.	9.	10.	11.	12.	13.	14.	15.	16.	17.
1.	wheat.	Nanded.	Bansi.	-	-	133	155	153	-	-	-	-	-	-	-	147
		Mudkhed.	-	-	-	N.M.	N.M.	N.M.	-	-	-	-	-	-	-	[illegible]
		Hadgaon	Red.	-	140	140	145	-	-	-	-	-	-	-	-	14[illegible]
		Kinwat.	Bansi.	170	170	145	N.M.	N.M.	-	-	-	-	-	-	-	16[illegible]
		Bhokar.	Red.	-	-	122	121	134	-	-	-	-	-	-	-	12[illegible]
		Umri.	Red.	-	-	132	126	108	-	-	-	-	-	-	-	12[illegible]
		Dharmabad.	Red.	-	-	126	121	130	-	-	-	-	-	-	-	12[illegible]
		Kondalwadi.	Red.	-	-	115	126	127	-	-	-	-	-	-	-	12[illegible]
		Naigaon.	Red.	-	-	119	121	124	-	-	-	-	-	-	-	12[illegible]
		Deglur.	Red.	-	-	102	124	122	-	-	-	-	-	-	-	116
		Mukhed.	Red.	-	-	115	121	121	-	-	-	-	-	-	-	11[illegible]
		Loha.	Red.	-	114	124	130	141	221	-	-	-	-	-	-	14[illegible]
District Average of all centres.			Bansi.	170	170	133	155	153	-	-	-	-	-	-	-	156
			Red.	-	127	122	126	125	221	-	-	-	-	-	-	144

Continued.....

TABLE NO. 76 (Continued).

Wholesale prices of certain agricultural Commodities at regulated Market in Nanded district during 1976. (Month end spot whole-sale prices in Rupees per Quintal.)

1.	2.	3.	4.	5.	6.	7.	8.	9.	10.	11.	12.	13.	14.	15.	16.	17.
2.	Jowar.	Nanded.	Waradi.	-	110	108	120	120	-	-	-	-	-	-	140	119
		Mudkhed.	-	N.M.	-	-	-	N.M.	-	-	-	-	-	-	N.M.	-
		Hadgaon.	H.B.	95	100	90	N.M.	N.M.	-	-	-	-	-	-	100	96
		Kinwat.	H.B.	90	-	-	-	-	-	-	-	-	-	-	120	105
		Bhokar.	Yellow	118	120	N.M.	125	120	-	-	-	-	-	-	106	117
		Umri.	H.B.	90	90	N.M.	N.M.	90	-	-	-	-	-	-	74	86
		Dharmabad	Waradi.	N.M.	-	-	-	120	-	-	-	-	-	-	N.M.	120
		Kondalwadi	Waradi.	N.M.	140	132	120	-	-	-	-	-	-	-	N.M.	130
		Naigaon.	H.B.	104	N.M.	99	70	N.M.	-	-	-	-	-	-	90	90
		Deglur.	Waradi.	135	130	123	142	145	-	-	-	-	-	-	N.M.	135
		Mukhed.	Yellow	85	100	80	100	100	-	-	-	-	-	-	88	92
		Loha.	Yellow.	150	N.M.	N.M.	139	132	148	-	-	-	-	-	90	131
District Average of all centres.			Waradi.	135	120	115	131	132	-	-	-	-	-	-	140	129
			H.B.	94	110	107	95	105	-	-	-	-	-	-	96	101
			Yellow.	117	110	80	121	117	148	-	-	-	-	-	95	112

Continued.....

TABLE NO. 76 (Continued).

Wholesale prices of certain Agricultural Commodities at regulated Market in Nanded district during 1976. (Month end spot whole-sale prices in Rupees per Quintal).

1.	2.	3.	4.	5.	6.	7.	8.	9.	10.	11.	12.	13.	14.	15.	16.	17.
3.	Bajra.	Nanded.	H.B.	104	-	-	-	-	-	-	-	-	-	-	97	100
		Mudkhed.	Local.	N.M.	-	-	-	-	-	-	-	-	-	-	N.M.	-
		Hadgaon.	Local.	N.M.	-	-	-	-	-	-	-	-	-	-	N.M.	-
		Kinwat.	H.B.	N.M.	-	-	-	-	-	-	-	-	-	-	N.M.	-
		Bhokar.	H.B.	88	-	-	-	-	-	-	-	-	-	-	N.M.	88
		Umri.	Local.	N.M.	-	-	-	-	-	-	-	-	-	-	N.M.	-
		Dharmabad.	Local.	N.M.	-	-	-	-	-	-	-	-	-	-	N.M.	-
		Kondalwadi.	Local.	-	-	-	N.M.	N.M.	-	-	-	-	-	-	N.M.	-
		Naigaon.	H.B.	N.M.	-	-	-	-	-	-	-	-	-	-	N.M.	-
		Deglur.	Local.	N.M.	-	-	-	-	-	-	-	-	-	-	N.M.	-
		Mukhed.	H.B.	70	-	-	-	-	-	-	-	-	-	-	90	80
		Loha.	Local.	N.M.	80	-	-	-	-	-	-	-	-	-	N.M.	80
District Average of all centres.			H.B.	87	-	-	-	-	-	-	-	-	-	-	93	90
			Local.	-	80	-	-	-	-	-	-	-	-	-	-	80

Continued....

TABLE NO. 76 (Continued).

Wholesale prices of certain Agricultural commodities at regulated Market in Nanded district during 1976. (Month end spot whole-sale prices in Rupees per Quintal)

1.	2.	3.	4.	5.	6.	7.	8.	9.	10.	11.	12.	13.	14.	15.	16.	17.
4.	Maize.	Nanded.	Local.	N.M.	-	-	-	-	-	-	-	-	-	N.M.	N.M.	-
		Mudkhed.	Local.	N.M.	-	-	-	-	-	-	-	-	-	N.M.	N.M.	-
		Hadgaon.	Local.	N.M.	-	-	-	-	-	-	-	-	-	N.M.	N.M.	-
		Kinwat.	Local.	N.M.	-	-	-	-	-	-	-	-	-	N.M.	N.M.	-
		Bhokar.	Local.	N.M.	-	-	-	-	-	-	-	-	-	88	N.M.	88
		Umri.	Local.	N.M.	-	-	-	-	-	-	-	-	-	N.M.	N.M.	-
		Dharmabad	Local.	N.M.	-	-	-	-	-	-	-	-	-	N.M.	N.M.	-
		Kondalwadi.	Local.	N.M.	-	-	-	-	-	-	-	-	-	N.M.	N.M.	-
		Naigaon.	Local.	N.M.	-	-	-	-	-	-	-	-	-	N.M.	N.M.	-
		Deglur.	Local.	N.M.	-	-	-	-	-	-	-	-	-	N.M.	N.M.	-
		Mukhed.	Local.	N.M.	-	-	-	-	-	-	-	-	-	N.M.	N.M.	-
		Loha.	Local.	N.M.	-	-	-	-	-	-	-	-	-	N.M.	N.M.	-
District Average of all centres.			Local.	-	-	-	-	-	-	-	-	-	-	88	-	88

Continued.....

TABLE NO. 76 (Continued).

Wholesale prices of certain Agricultural Commodities at regulated Market in Nanded district during 1976. (Month end spot whole-sale prices in Rupees per quintal).

1.	2.	3.	4.	5.	6.	7.	8.	9.	10.	11.	12.	13.	14.	15.	16.	17.
5.	Tur.	Nanded.	Local.	-	-	114	122	-	-	-	-	-	-	-	-	118
		Mudkhed.	Local.	-	-	N.M.	N.M.	-	-	-	-	-	-	-	-	-
		Hadgaon.	Local.	-	134	135	-	-	-	-	-	-	-	-	-	134
		Kinwat.	Local.	136	136	-	-	-	-	-	-	-	-	-	-	136
		Bhokar.	Local.	-	-	N.M.	N.M.	-	-	-	-	-	-	-	-	-
		Umri.	Local.	-	-	N.M.	N.M.	-	-	-	-	-	-	-	-	-
		Dharmabad.	Local.	-	-	N.M.	N.M.	-	-	-	-	-	-	-	-	-
		Kondalwadi.	Local.	-	-	110	118	-	-	-	-	-	-	-	-	114
		Naigaon.	Local.	-	-	140	168	-	-	-	-	-	-	-	-	154
		Deglur.	Local.	-	-	126	156	-	-	-	-	-	-	-	-	141
		Mukhed.	Local.	-	-	120	121	-	-	-	-	-	-	-	-	120
		Loha.	Local.	125	125	105	121	122	115	-	-	-	-	-	-	119
District Average of all centres.			Local.	130	131	121	134	122	115	-	-	-	-	-	-	125

Continued.....

TABLE NO. 76 (Continued).

Wholesale prices of certain Agricultural Commodities at regulated Market in Nanded district during 1976. (Month end spot whole-sale prices in Rupees per Quintal.)

1.	2.	3.	4.	5.	6.	7.	8.	9.	10.	11.	12.	13.	14.	15.	16.	17.
6.	Gram.	Nanded.	Green.	-	-	131	130	-	-	-	-	-	-	-	-	130
		Mudkhed.	Green.	-	-	N.M.	N.M.	-	-	-	-	-	-	-	-	-
		Hadgaon.	Green.	139	131	120	N.M.	-	-	-	-	-	-	-	-	130
		Kinwat.	Green.	140	132	120	-	-	-	-	-	-	-	-	-	130
		Bhokar.	Green.	-	-	126	133	-	-	-	-	-	-	-	-	129
		Umri.	Green.	-	-	120	124	-	-	-	-	-	-	-	-	122
		Dharmabad.	Green.	-	-	124	116	-	-	-	-	-	-	-	-	120
		Kondalwadi.	Green.	-	-	112	111	-	-	-	-	-	-	-	-	112
		Naigaon.	Green.	-	-	111	127	-	-	-	-	-	-	-	-	119
		Deglur.	Green.	-	-	121	130	-	-	-	-	-	-	-	-	125
		Mukhed.	Green.	-	-	117	120	-	-	-	-	-	-	-	-	118
		Loha.	Green.	-	-	123	115	112	123	-	-	-	-	-	-	118
District Average of all centres.			Green.	140	131	120	123	112	123	-	-	-	-	-	-	125

Continued.....

TABLE NO. 76 (Continued).

Wholesale prices of certain Agricultural Commodities at regulated Market in Nanded district during 1976. (Month end spot whole-sale prices in Rupees per quintal).

1.	2.	3.	4.	5.	6.	7.	8.	9.	10.	11.	12.	13.	14.	15.	16.	17.
7.	Urid.	Nanded.	Local.	-	-	-	-	-	-	-	-	-	-	209	258	233
		Mudkhed.	Local	-	-	-	-	-	-	-	-	-	-	N.M.	N.M.	-
		Hadgaon.	Local.	-	160	-	-	-	-	-	-	-	-	265	270	232
		Kinwat.	Local.	-	162	-	-	-	-	-	-	-	-	302	302	255
		Bhokar.	Local.	-	-	-	-	-	-	-	-	-	-	211	215	213
		Umri.	Local.	-	-	-	-	-	-	-	-	-	-	N.M.	N.M.	-
		Dharmabad.	Local.	-	-	-	-	-	-	-	-	-	-	207	239	223
		Kondalwadi.	Local.	-	-	-	-	-	-	-	-	-	-	190	210	200
		Naigaon.	Local.	-	-	-	-	-	-	-	-	-	-	202	205	203
		Deglur.	Local.	-	-	-	-	-	-	-	-	-	-	206	N.M.	206
		Mukhed.	Local.	-	-	-	-	-	-	-	-	-	-	198	207	202
		Loha.	Local.	-	-	-	-	-	-	-	-	-	-	N.M.	N.M.	-
District Average of all Centres.			Local.	-	161	-	-	-	-	-	-	-	-	221	238	20[illegible]

Continued.....

Wholesale prices of certain Agricultural Commodities at regulated Market in Nanded district during 1976. (Month end spot whole-sale prices in Rupees per quintal.)

1.	2.	3.	4.	5.	6.	7.	8.	9.	10.	11.	12.	13.	14.	15.	16.	17.
8.	Mung.	Nanded.	Green.	-	-	-	-	-	-	-	-	-	138	145	-	141
		Mudkhed.	Green.	-	-	-	-	-	-	-	-	-	N.M.	N.M.	N.M.	-
		Hadgaon.	Green.	110	100	-	-	-	-	-	-	-	190	202	N.M.	150
		Kinwat.	Green.	110	99	-	-	-	-	-	-	-	200	205	-	153
		Bhokar.	Green.	-	-	-	-	-	-	-	-	-	131	143	-	137
		Umri.	Green.	-	-	-	-	-	-	-	-	-	-	N.M.	-	-
		Dharmabad.	Green.	-	-	-	-	-	-	-	-	-	123	124	-	124
		Kondalwadi.	Green.	-	-	-	-	-	-	-	-	-	133	133	-	133
		Naigaon.	Green.	-	-	-	-	-	-	-	-	-	127	162	-	144
		Deglur.	Green.	-	-	-	-	-	-	-	-	-	135	147	-	141
		Mukhed.	Green.	-	-	-	-	-	-	-	-	-	131	136	-	133
		Loha.	Green.	138	-	-	-	-	-	-	-	-	120	128	-	128
District Average of all Centres.			Green.	119	99	-	-	-	-	-	-	-	142	152	-	128

Continued....

TABLE NO. 76 (Continued).

Wholesale prices of certain agricultural Commodities at regulated Market in Nanded district during 1976. (Month end spot whole-sale prices in Rupees per Quintal.)

1.	2.	3.	4.	5.	6.	7.	8.	9.	10.	11.	12.	13.	14.	15.	16.	17.
9.	Gur.	Nanded.	Gaorani.	130	130	166	-	-	-	-	-	-	-	-	-	142
		Mudkhed.	"	118	126	145	-	-	-	-	-	-	-	-	-	129
		Hadgaon.	"	120	N.M.	N.M.	-	-	-	-	-	-	-	-	-	120
		Kinwat.	"	-	-	-	-	-	-	-	-	-	-	-	-	-
		Bhokar.	"	207	135	155	-	-	-	-	-	-	-	-	-	163
		Umri.	"	125	N.M.	120	-	-	-	-	-	-	-	-	-	122
		Dharmabad.	"	N.M.	N.M.	N.M.	-	-	-	-	-	-	-	-	-	-
		Kondalwadi.	"	N.M.	N.M.	N.M.	-	-	-	-	-	-	-	-	-	-
		Naigaon.	Local.	100	130	-	-	-	-	-	-	-	-	-	-	115
		Deglur.	Local.	-	-	-	-	-	-	-	-	-	-	-	-	-
		Mukhed.	Local.	106	122	118	-	-	-	-	-	-	-	-	-	115
		Loha.	Local.	112	130	160	170	180	198	-	-	-	-	-	-	158
District average of all centres.			Gaorani.	140	130	146	-	-	-	-	-	-	-	-	-	139
			Local.	106	127	139	170	180	198	-	-	-	-	-	-	153

Continued.....

TABLE NO. 76 (Continued).

Wholesale prices of certain Agricultural Commodities at regulated Market in Nanded district during 1976. (Month end spot whole-sale prices in Rupees per quintal.)

1.	2.	3.	4.	5.	6.	7.	8.	9.	10.	11.	12.	13.	14.	15.	16.	17.
10.	Cotton.	Nanded.	H-4	N.A.	-	-	-	-	-	-	-	-	-	341	341	341
			G-6	N.A.	-	-	-	-	-	-	-	-	-	-	-	-
		Mudkhed.	H-4	341	341	-	-	-	-	-	-	-	-	341	341	341
			G-6	225	225	-	-	-	-	-	-	-	-	225	225	225
		Hadgaon.	G-6	320	322	-	-	-	-	-	-	-	-	335	340	329
		Kinwat.	H-4	N.M.	-	-	-	-	-	-	-	-	-	325	325	325
		Bhokar.	H-4	N.M.	N.M.	-	-	-	-	-	-	-	-	N.M.	N.M.	-
			G-6	N.M.	N.M.	-	-	-	-	-	-	-	-	N.M.	N.M.	-
		Umri.	H-4	-	-	-	-	-	-	-	-	-	-	341	321	331
			G-6	-	-	-	-	-	-	-	-	-	-	-	-	-
		Dharmabad.	-	-	-	-	-	-	-	-	-	-	-	N.M.	N.M.	-
		Kondalwadi.	H-4	341	341	-	-	-	-	-	-	-	-	341	341	341
			G-6	321	321	-	-	-	-	-	-	-	-	-	-	321
		Naigaon.	-	N.M.	N.M.	-	-	-	-	-	-	-	-	N.M.	N.M.	-
		Deglur.	H-4	-	-	N.M.	-	-	-	-	-	-	-	341	341	341
		Mukhed.	H-4	N.M.	N.M.	-	-	-	-	-	-	-	-	341	341	341
			M.C.5.	N.M.	-	-	-	-	-	-	-	-	-	-	-	-
		Loha.	H-4	N.M.	N.M.	-	-	-	-	-	-	-	-	341	341	341
			G-6	N.M.	N.M.	-	-	-	-	-	-	-	-	-	-	-
District Average of all Centres.			H-4	341	341	-	-	-	-	-	-	-	-	339	336	339
			G-6	288	289	-	-	-	-	-	-	-	-	280	282	285
			M.C.5.	-	-	-	-	-	-	-	-	-	-	-	-	-

Continued....

TABLE No. 76 (Continued).

Wholesale prices of certain agricultural Commodities at regulated Market in Nanded district during 1976. (Month end spot whole-sale prices in Rupees per quintal.)

1.	2.	3.	4.	5.	6.	7.	8.	9.	10.	11.	12.	13.	14.	15.	16.	17.
11.	Ground-nut.	Nanded.	Bold.	174	-	-	-	-	-	-	-	-	-	-	261	217
		Mudkhed.	Local.	N.M.	-	-	-	-	-	-	-	-	-	-	N.M.	-
		Hadgaon.	Bold.	135	-	-	-	-	-	-	-	-	-	-	250	198
		Kinwat.	Local.	140	-	-	-	-	-	-	-	-	-	-	302	221
		Bhokar.	Local.	145	-	-	-	-	-	-	-	-	-	-	N.M.	148
		Umri.	Bold.	152	-	-	-	-	-	-	-	-	-	-	N.M.	152
		Dharmabad.	Local.	141	-	-	-	-	-	-	-	-	-	-	241	191
		Kondalwadi.	Local.	139	-	-	-	-	-	-	-	-	-	-	248	193
		Naigaon.	Bold.	152	-	-	-	-	-	-	-	-	-	-	245	198
		Deglur.	Bold.	154	-	-	-	-	-	-	-	-	-	-	253	204
		Mukhed.	Bold.	160	-	-	-	-	-	-	-	-	-	-	250	203
		Loha.	Bold.	145	143	152	179	178	157	-	-	-	-	-	250	172
District Average of all Centres.			Bold.	153	143	152	179	178	157	-	-	-	-	-	251	173
			Local.	141	-	-	-	-	-	-	-	-	-	-	263	202
12.	Saff-lower.	-do-	Local.	------ Not marketed during the year. ----------												

Continued.....

Wholesale prices of certain Agricultural Commodities at regulated Market in Nanded district during 1976. (Month end spot whole-sale prices in Rupees per Quintal.)

1.	2.	3.	4.	5.	6.	7.	8.	9.	10.	11.	12.	13.	14.	15.	16.	17.
13.	Linseed.	Nanded.	Local.	-	-	188	184	-	-	-	-	-	-	-	-	186
		Mudkhed.	Local.	-	-	N.M.	N.M.	-	-	-	-	-	-	-	-	-
		Hadgaon.	Local.	-	-	170	N.M.	-	-	-	-	-	-	-	-	170
		Kinwat.	Local.	-	-	N.M.	N.M.	-	-	-	-	-	-	-	-	-
		Bhokar.	Local.	-	-	171	179	-	-	-	-	-	-	-	-	175
		Umri.	Local.	-	-	N.M.	N.M.	-	-	-	-	-	-	-	-	-
		Dharmabad.	Local.	-	-	178	187	-	-	-	-	-	-	-	-	182
		Kondalwadi.	Local.	-	-	172	175	-	-	-	-	-	-	-	-	173
		Naigaon.	Local.	-	-	N.M.	N.M.	-	-	-	-	-	-	-	-	-
		Deglur.	Local.	-	-	182	191	-	-	-	-	-	-	-	-	186
		Mukhed.	Local.	-	-	N.M.	N.M.	-	-	-	-	-	-	-	-	-
		Loha.	Local.	-	157	176	-	-	-	-	-	-	-	-	-	166
	District Average of all Centres.		Local.	-	157	176	183	-	-	-	-	-	-	-	-	172

Continued.....

Wholesale prices of certain Agricultural Commodities at regulated Market in Nanded district during 1976. (Month end spot whole-sale prices in Rupees per Quintals.)

1.	2.	3.	4.	5.	6.	7.	8.	9.	10.	11.	12.	13.	14.	15.	16.	17.
14.	Seasamum.	Nanded.	Local.	-	-	-	-	-	-	-	-	-	387	422	450	419
		Mudkhed.	Local.	-	-	-	-	-	-	-	-	-	N.M.	N.M.	N.M.	-
		Hadgaon.	"	-	-	-	-	-	-	-	-	-	N.M.	N.M.	N.M.	-
		Kinwat.	"	-	-	-	-	-	-	-	-	-	N.M.	N.M.	N.M.	-
		Bhokar.	"	-	-	-	-	-	-	-	-	-	N.M.	N.M.	N.M.	-
		Umri.	"	-	-	-	-	-	-	-	-	-	N.M.	N.M.	N.M.	-
		Dharmabad.	Local.	-	-	-	-	-	-	-	-	-	N.M.	N.M.	N.M.	-
		Kondalwadi.	"	-	-	-	-	-	-	-	-	-	N.M.	N.M.	N.M.	-
		Naigaon.	"	-	-	-	-	-	-	-	-	-	N.M.	N.M.	N.M.	-
		Deglur.	"	-	-	-	-	-	-	-	-	-	N.M.	N.M.	N.M.	-
		Mukhed.	"	-	-	-	-	-	-	-	-	-	351	400	N.M.	375
		Loha.	"	-	301	-	-	-	-	-	-	-	N.M.	N.M.	N.M.	301
District Average of all Centres.			Local.	-	301	-	-	-	-	-	-	-	369	411	450	383

Source :- Agricultural Produce Market Committees in Nanded District.

Daimi/*

TABLE NO. 77.

Average retail prices of important commodities at District Head quarter in Nanded district during 1976.

(Prices in 0.00 Rs.)

Sr. No.	Commodity.	Brief description of quality & variety brand count etc. (Local trade name).	Unit.	Average retail prices in the month of.						
				January.	February.	March	April.	May.	June.	July.
1.	2.	3.	4.	5.	6.	7.	8.	9.	10.	11.
1.	Rice Clean (Fine)	Samral.	Per Kg.	2.48	2.32	2.20	2.38	2.40	2.52	2.66
2.	Rice clean (Medium).	Akul.	-do-	2.26	2.20	2.18	2.23	2.30	2.45	2.50
3.	Rice Clean (Coarse).	Garkal.	-do-	2.22	2.12	2.05	2.16	2.18	2.12	2.28
4.	Wheat - (Medium.)	Bansi.	-do-	2.52	2.12	1.59	1.59	1.61	1.70	1.75
5.	Wheat (Course).	Lal.	-do-	2.20	1.85	1.38	1.37	1.32	1.46	1.61
6.	Wheat Flour (White Atta)	-	-do-	2.26	2.05	1.68	1.64	1.61	1.68	1.75
7.	Jowar (White).	Talki.	-do-	1.74	1.70	1.44	1.55	1.50	1.55	1.64
8.	Jowar (Yellow).	Local.	-do-	1.12	1.22	1.12	1.21	1.25	1.29	1.33
9.	Bajra (Coarse).	Local.	-do-	1.40	1.10	1.08	1.14	1.12	1.15	1.20
	Pulses:-									
10.	Gram (Whole).	Local.	Per Kg.	1.84	1.75	1.51	1.37	1.30	1.30	1.42
11.	Gram (Dal.).	Local mill made.	-do-	2.50	2.45	2.08	1.92	1.60	1.55	1.61
12.	Arhar (Dal.)	-do- -do-	-do-	2.42	2.15	1.91	2.10	1.99	2.00	2.22

Continued.....

TABLE No. 77 (Continued).

Average retail prices of important commodities at District Head quarter in Nanded district during 1976.

(Prices in 0,00 Rs.)

1.	2.	3.	4.	5.	6.	7.	8.	9.	10.	11.
13.	Mung (Dal.)	Local mill made.	Per Kg.	2.20	2.10	2.00	2.30	2.40	2.45	2.50
14.	Urid (Dal.)	-do-	-do-	2.62	2.50	2.40	2.88	3.00	3.00	3.44
15.	Masur (Dal.)	-do-	-do-	2.40	2.35	2.00	2.00	2.00	1.90	2.12
	Sugar and Gur:									
16.	Sugar.	Control.	-do-	2.15	2.15	2.15	2.15	2.15	2.15	2.15
		Open Market.	-do-	4.26	4.22	4.02	4.21	4.45	4.45	4.76
17.	Gur.	Local.	-do-	1.50	1.40	1.42	2.12	2.20	2.25	2.58
	Oil & Fats:									
18.	Ground oil.	Local mill made.	-do-	5.18	4.72	4.84	5.18	4.01	4.88	6.30
	Other Oils:									
19.	Vanaspati (Dalda).	Tushar Tin of 4 Kg.	4 Kg.	N. A.	44.35	44.35	N. A.	N. A.	43.14	43.14
20.	Milk (Buffalows).	Pure.	Per Litre.	2.00	2.00	2.00	2.00	2.00	2.00	2.00
21.	Goat meat.	Local.	Per Kg.	8.00	8.00	8.00	8.00	8.00	8.00	8.00
22.	Fresh fish.	Local.	-do-	8.00	8.00	8.00	7.90	6.38	5.50	6.20
23.	Eggs (Hen).	Local.	Dozen.	6.00	6.00	6.00	5.72	4.80	4.80	4.80
	Condiments & Spices.									
24.	Salt.	White.	Per Kg.	0.25	0.25	0.25	0.25	0.25	0.25	0.25
25.	Turmeric.	Local(Kadi)	-do-	3.15	3.00	3.00	3.00	3.00	3.00	3.20
26.	Dry Chillies.	Local.	-do-	12.00	9.50	7.88	8.50	10.00	9.00	8.50

Continued.....

TABLE NO. 77 (Continued).

Average retail prices of important commodities at District Head quarter in Nanded district during 1976.

(Prices in 0.00 Rs.)

1.	2.	3.	4.	5.	6.	7.	8.	9.	10.	11.
	Vegetables :									
27.	Potato.	Talegaon.	Per Kg.	1.08	0.80	0.80	0.90	0.88	1.20	1.20
28.	Onion.	White.	-do-	1.26	0.65	0.53	0.48	0.29	0.28	0.40
	Fruits and Nuts :									
29.	plantains.	Local.	Dozen.	1.05	1.00	1.19	1.25	1.25	1.22	1.24
	Beaverages :									
30.	Tea leaf.	Brooke Bond.	Per Kg.	18.60	18.60	19.18	19.40	19.40	19.40	19.40
31.	Coffee powder.	-do-	-do-	13.00	13.00	13.00	13.40	13.40	13.40	13.40
	Fuel, Power & Light :									
	Lubricants :									
32.	Kerosene Oil.	Esso.	Per Litre.	1.24	1.24	1.24	1.24	1.24	1.24	1.24
33.	Charcoal.	Local.	40 Kg.	20.80	20.00	17.00	17.00	17.00	18.50	20.00
34.	Match Box (50 sticks).	Chavi.	Single.	0.12	0.12	0.12	0.10	0.10	0.10	0.10
35.	Fire wood.	Local.	40 Kg.	9.08	9.00	8.00	8.00	8.00	7.60	7.68
	Clothing :									
36.	Dhoti.	-	Pair.	32.05	31.73	30.80	32.72	33.24	30.95	30.95
37.	Sari.	-	Single.	41.55	41.45	41.16	39.06	37.70	37.70	37.70
38.	Shirting.	-	Metre.	4.06	4.06	4.08	4.39	4.60	4.60	4.28
39.	Coating (Cotton).	-	Metre.	7.00	7.00	7.00	6.65	6.86	7.50	7.58
40.	Blouse piece.	-	Metre.	6.00	6.00	6.00	5.70	5.38	4.40	4.38

Continued.....

TABLE NO. 77 (Continued).

Average retail prices of important commodities at District Head quarter in Nanded district during 1976.

(Prices in 0.00 Rs.)

1.	2.	3.	4.	5.	6.	7.	8.	9.	10.	11.
	Utensils.									
41.	Brass.	Vasant Shivaji and Co.	Per Kg.	30.00	30.00	30.00	30.00	30.00	30.00	30.00
	Misc.items of consumption.									
42.	Washing soap.	501 Bar.	Per Bar.	1.60	1.48	1.40	1.40	1.40	1.40	1.40
43.	Toilet soap.	Hamam.	Per Cake.	1.37	1.34	1.30	1.30	1.30	1.30	1.30
44.	Pan.	Akda.	100 Nos.	0.60	0.60	0.60	0.60	0.80	1.00	1.32
45.	Supari.	Mangluri.	Per Kg.	10.00	9.62	9.75	9.70	9.42	9.20	9.22
46.	Tobacco leaf.	Local.	-do-	10.60	11.85	12.25	13.50	13.75	13.50	13.50
47.	Cigarattes.	Berkeley.	10 Nos.	1.00	1.00	1.00	1.00	1.00	1.00	1.00
48.	Bidi.	Kailakali.	25 Nos.	0.30	0.30	0.30	0.30	0.30	0.31	0.35
49.	Hair Oil.	Colgate.	Per bottle (100 gram)	4.35	4.35	4.35	4.35	4.25	4.25	4.25
50.	Paper (White) Printing.	Sirpur mill.	Per Kg.	5.00	5.00	5.00	5.00	5.31	4.75	4.75

Continued.....

TABLE NO. 77 (Continued).

Agerage retail prices of important commodities at District Head quarter in Nanded district during 1976.

(Prices in 0.00 Rs.)

Sr. No.	Commodity.	Brief description of quality & variety brand count etc. (Local trade name).	Unit.	Average retail prices in the month of August	September	October.	November.	December.	Average for the year.
1.	2.	3.	4.	12.	13.	14.	15.	16.	17.
1.	Rice clean (Fine).	Samral.	Per Kg.	2.70	2.62	2.46	N.A.	3.00	2.52
2.	Rice clean (Medium).	Akul.	-do-	2.50	2.45	2.34	2.60	2.38	2.36
3.	Rice clean (Coarse).	Garkal.	-do-	N.A.	N.A.	N.A.	2.35	1.94	2.15
4.	Wheat (Medium).	Bansi.	-do-	1.75	1.78	1.72	1.72	1.75	1.80
5.	Wheat (Coarse).	Lal.	-do-	1.60	1.60	1.60	1.22	1.47	1.56
6.	Wheat Flour (White Atta)	-	-do-	1.80	1.80	1.80	1.88	1.90	1.82
7.	Jowar (White).	Talki.	-do-	1.65	1.69	1.67	1.70	1.66	1.62
8.	Jowar (Yellow).	Local.	-do-	1.38	1.39	1.27	1.21	1.11	1.24
9.	Bajra (Coarse).	Local.	-do-	1.25	1.25	1.24	1.27	1.15	1.20
	Pulses :								
10.	Gram (Whole).	Local.	-do-	1.41	1.40	1.30	1.32	1.30	1.44
11.	Gram (Dal.)	Local mill made.	-do-	1.60	1.60	1.60	1.65	1.60	1.82
12.	Arhar (Dal.).	-do-	-do-	2.20	2.28	2.33	2.45	2.50	2.21

Continued.....

TABLE No. 77 (Continued).

Average retail prices of important commodities at District Head quarter in Nanded district during 1976. (Prices in 0.00 Rs.)

1.	2.	3.	4.	12.	13.	14.	15.	16.	17.
13.	Mung (Dal.).	Local mill made.	Per Kg.	2.40	2.38	2.06	2.20	2.24	2.27
14.	Urid (Dal.)	-do-	-do-	3.55	3.52	3.38	3.30	3.29	3.07
15.	Masur (Dal.)	-do-	-do-	1.90	2.00	2.26	2.70	2.80	2.20
	Sugar and Gur.								
16.	Sugar.	Control.	-do-	2.15	2.15	2.15	2.15	2.15	2.15
		Open Market.	-do-	4.91	5.05	4.96	4.92	4.61	4.57
17.	Gur.	Local.	-do-	2.52	2.50	2.32	2.15	2.00	2.08
	Oil and Fats :								
18.	Ground oil.	Local mill made.	-do-	7.62	8.49	7.86	7.07	7.54	6.22
	Other Oils :								
19.	Vanaspati (Dalda).	Tushar Tin of 4 Kg.	4 Kg.	43.14	N. A.	42.85	42.85	42.85	43.33
20.	Milk (Buffalow).	Pure.	per Litre.	2.00	2.00	2.00	2.20	2.20	2.03
21.	Goat meat.	Local.	Per Kg.	8.00	8.00	8.00	8.50	8.50	8.08
22.	Fresh fish.	Local.	-do-	7.12	6.25	6.50	7.81	8.00	7.14
23.	Eggs (Hen).	Local.	Dozen.	4.80	4.80	4.80	4.64	5.16	5.19
	Condiments & spices :								
24.	Salt.	White.	Per Kg.	0.25	0.25	0.25	0.25	0.25	0.25
25.	Turmeric.	Local(Kadi)	-do-	4.31	4.25	4.50	4.50	4.80	3.64
26.	Dry Chillies.	Local.	-do-	8.00	8.00	7.20	8.75	8.00	8.78

Continued....

TABLE NO. 77 (Continued).

Average retail prices of important commodities at District Head quarter in Nanded district during 1976. (Prices in 0.00 Rs.)

1.	2.	3.	4.	12.	13.	14.	15.	16.	17.
	Vegetables :								
27.	Potato.	Talegaon.	Per Kg.	1.35	1.40	1.36	1.30	1.20	1.12
28.	Onion.	White.	-do-	0.38	0.30	0.52	0.73	0.84	0.56
	Fruits & Nuts :								
29.	Plantains.	Local.	Dozen.	1.15	1.00	1.00	1.00	1.00	1.11
	Beaverages :								
30.	Tea leaf.	Brooke Bond.	Per Kg.	19.40	19.40	19.40	19.40	19.40	19.25
31.	Coffee powder.	-do-	-do-	13.40	13.40	13.40	13.40	13.40	13.30
	Fuel, Power & Light								
	Lubricants :								
32.	Kerosene oil.	Esso	Per Litre.	1.24	1.24	1.24	1.24	1.24	1.24
33.	Charcoal.	Local.	40 Kg.	20.50	20.50	20.20	20.00	20.50	19.33
34.	Match Box (50 sticks).	Chavi.	Singal.	0.10	0.10	0.10	0.10	0.10	0.10
35.	Fire wood.	Local.	40 Kg.	8.00	8.00	8.00	8.00	8.80	8.18
	Clothing :								
36.	Dhoti.	-	Pair.	30.59	30.59	30.59	30.59	30.59	31.28
37.	Sari.	-	Single.	38.10	38.10	38.10	38.10	38.10	38.90
38.	Shirting.	-	Metre.	4.40	4.40	4.40	4.40	4.40	4.34
39.	Coating (Cotton).	-	Metre.	7.70	7.70	7.70	7.70	7.70	7.32
40.	Blouse piece.	-	Metre.	4.35	4.35	4.35	4.35	4.35	4.97

Continued.....

TABLE NO. 77 (Continued).

Average retail prices of important commodities at District Head quarter in Nanded district during 1976.

(Prices in 0.00 Rs.)

1.	2.	3.	4.	12.	13.	14.	15.	16.	17.
Utensils :									
41. Brass.		Vasant Shivaji & Co.	Per Kg.	30.00	30.00	30.00	30.00	30.00	30.00
Misc. items of consumption:									
42. Washing soap.		501 Bar.	Per Bar.	1.40	1.40	1.40	1.40	1.40	1.42
43. Toilet soap.		Hamam.	Per cake.	1.30	1.30	1.30	1.30	1.30	1.31
44. Pan.		Akda.	100 Nos.	0.90	1.00	1.08	1.10	1.00	0.88
45. Supari.		Mangluri.	Per Kg.	10.81	11.12	11.50	11.88	11.50	10.31
46. Tobacco leaf.		Local.	Per Kg.	13.75	13.75	13.75	13.75	13.75	13.14
47. Cigarettes.		Berkeley.	10 Nos.	1.00	1.00	1.00	1.00	1.00	1.00
48. Bidi.		Kailakali.	20 Nos.	0.35	0.35	0.35	0.35	0.35	0.38
49. Hair oil.		Colgate.	Per bottle. (100 gram)	4.25	4.25	4.25	4.25	4.25	4.28
50. Paper (White Printing)		Sirpur mill.	Per Kg.	5.00	5.00	5.00	5.00	5.00	4.98

Note :- As the information collected for the given commodities is restricted to only one quotation and that too from one shop at Dist. Head-quarter, the average shown above for individual commodity can not be said to fully representative but the data may prove useful as broad indicator of the trend in changes in retail prices over the period of time.

Source :- District Statistical Office, Nanded.

Daimi/*

TABLE NO. 73.

Consumer Price Index number (Revised Series) for working class 1976-77.

Centre : Aurangabad. (Base Period :- 1961-100)

Sr. No.	Month/Year.		Food.	Fuel & light.	Housing.	Clothing bedding & foot wear.	Miscellaneous.	General Index.
1.	2.		3.	4.	5.	6.	7.	8.
xx	Average 1975-76.		379	288	207	306	234	330
1.	April.	1976	323	322	209	311	238	300
2.	May	1976	315	322	209	312	241	296
3.	June.	1976	310	322	209	312	244	293
4.	July	1976	326	322	217	311	241	303
5.	August.	1976	331	322	217	306	237	305
6.	September.	1976	338	322	217	308	237	310
7.	October.	1976	344	322	217	302	241	313
8.	November.	1976	351	322	217	309	242	318
9.	December.	1976	343	322	217	313	240	313
10.	January.	1977	338	322	217	323	240	311
11.	February.	1977	345	322	217	328	236	316
12.	March.	1977	353	322	217	327	244	321
	Average for 1976-77.		335	322	215	314	240	308

Continued .....

TABLE NO. 78 (Continued)

Consumer Price Index Number (Revised Serious) for working class 1976-77

(Base Period : 1961-100)

Centre : Nanded .

Sr. No.	Month/Year.		Food	Fuel & light.	Housing.	Clothing bedding & foot wear.	Miscellaneous.	General Index.
1.	2.		3.	4.	5.	6.	7.	8.
	Average 1975-76.		406	288	164	301	242	349
1.	April.	1976	334	302	166	299	245	306
2.	May.	1976	335	302	166	296	245	306
3.	June.	1976	340	302	166	300	247	310
4.	July.	1976	359	302	166	303	248	322
5.	August.	1976	350	302	166	302	248	316
6.	September.	1976	356	300	166	297	248	319
7.	October.	1976	341	300	166	297	254	311
8.	November.	1976	339	300	166	300	255	311
9.	December.	1976	341	300	166	300	255	312
10.	January.	1977	343	335	166	307	257	316
11.	February.	1977	344	350	166	303	264	319
12.	March.	1977	360	350	166	302	267	328
	Average for 1976-77.		345	312	166	300	253	315

Source : - Office of the Commissioner of Labour, Bombay.

Daimi/*

TABLE NO.79 :

Strength of Police Force and Crime Statistics in Nanded district in 1976.

Sr. No.	Items.	Permanent	Temporary	Total
1	2	3	4	5
1.	Strength of Police :			
	a) No. of Superintendents.	1	-	-
	b) No. of Asstt. Superintendents.	-	-	-
	c) No. of Deputy Superintendents.	2	1	3
	d) No. of Inspectors.	4	8	12
	e) No. of subInspectors.	39	13	52
	f) No. of Jamadars.	5	10	15
	g) No. of Head Constables.	207	111	318
	h) No. of Constables.	835	185	1,020
	Total strength of Police Force.	1,093	328	1,421
2.	No. of Police Stations.	29	-	29
3.	No. of Out-posts.	15	-	15
4.	No. of Sub-posts.	2	-	2
5.	No. of Lock-ups.	26	-	26
6.	Total cost of the Police Force.	N.A.	N.A.	Rs.87,35,839

Source :- District Superintendent of Police, Nanded.

HBP/-

TABLE NO. 80.

Crime - Statistics in Nanded district during 1976.

Sr. No.	Type of offences.	No. of cases pending investigation from previous year	No. of cases reported during the year.	Cases pending investigation at the end of the year	Cases pending trial at the court from the previous year.	Cases sent to court for trial during the year.
1.	2.	3.	4.	5.	6.	7.
1.	Abetment of cognizable offences.	-	-	-	-	-
2.	Cognizable criminal conspiracy.	-	-	-	-	-
	Class-I.					
3.	Offences against the state public tranquility, safety and justice.	9	48	10	86	38
	Class-II.					
4.	Serious offences against persons.	64	404	38	422	354
	Class-III.					
5.	Serious offences against persons and property or against property only.	94	673	75	381	290
	Class-IV.					
6.	Minor offences against persons.	12	93	11	102	78
	Class-V.					
7.	Minor offences against property.	215	1065	123	799	644
	Class-VI.					
8.	Other offences under I.P.C. not mentioned above.	5	32	12	26	21
	SUB-TOTAL (1 to 8)	399	2315	269	1816	1425
9.	Other offences not specified above.					
	i) offences against special and local Laws declared to be cognizable.	2460	2457	2586	2422	2148
	ii) Offences under B.H.O. Act., 1947.	-	-	-	-	-
	GRAND TOTAL.	2859	4772	2855	4238	3573

Continued....

TABLE NO. 80 (Continued)

Crime statistics in Nanded district during 1976

Sr. No.	Type of offences.	Cases compounded or withdrawn or otherwise disposed of by courts including a bailing etc.		Cases acquitted.	Cases convicted.	Cases pending trial in the court at the end of the year.
		Compounded	Withdrawn or otherwise dropped.			
1.	2.	8.	9.	10.	11.	12.
1.	Abetment of cognizable offences.	-	-	-	-	-
2.	Cognizable criminal conpiracy.	-	-	-	-	-
	Class-I.					
3.	Offences against the state public tranquility, safety and justice.	14	1	47	13	49
	Class-II.					
4.	Serious offences against persons.	112	-	124	142	398
	Class-III.					
5.	Serious offences against persons and property or against property only.	25	2	134	164	346
	Class-IV.					
6.	Minor offences against persons.	36	1	43	25	75
	Class-V.					
7.	Minor offences against property.	153	-	263	342	685
	Class-VI.					
8.	Other offences under I.P.C. not mentioned above.	-	-	10	13	24
	SUB-TOTAL (1 to 8)	340	4	621	699	1577
9.	Other offence not specified above:					
	i) Offences against special and local laws declared to be cognizable.	11	80	834	2114	1531
	ii) Offences under B.H.O.R.Act 1947.	-	-	-	-	-
	GRAND TOTAL :	351	84	1455	2813	3108

Source:- District Superintendent of Police, Nanded.

TABLE NO. 81.

Works disposed of in Civil and Criminal Courts of Nanded district Nanded 1976.

Year.	CIVIL.				CRIMINAL.			
	Original.		Appellate.		Original.		Appellate.	
	Regular.	Misc.	Regular.	Misc.	Regular.	Misc.	Regular.	Misc.
1.	2.	3.	4.	5.	6.	7.	8.	9.
1976	1,380	820	228	66	10,592	410	265	99

Note :- Cases decided by the District Magistrate and Executive Magistrate are not included in the above statement.

Source :- District and Session Judge, Nanded.

Daimi/*

TABLE NO. 82.

Cinema statistics in Nanded District during 1976-77.

Sr. No.	District/ Taluka.	No. of permanent Talkies/Theatres.		No. of Semi-movement Talkies/Theatres.		No. of touring Talkies/Theatres.	
		Number.	Seating capacity per show.	Number.	Seating capacity per show.	Number.	Seating capacity per show.
1.	2.	3.	4.	5.	6.	7.	8.
	Nanded District Total.	19	12,365	-	-	5	1,560
	Taluka :						
1.	Nanded.	7	5,969	-	-	-	-
2.	Hadgaon.	1	360	-	-	-	-
3.	Kinwat.	1	430	-	-	2	600
4.	Bhokar.	2	840	-	-	1	360
5.	Biloli.	4	2,136	-	-	1	300
6.	Deglur.	2	1,458	-	-	-	-
7.	Mukhed.	1	699	-	-	-	-
8.	Kandhar.	1	473	-	-	1	300

Source :- District Collector, Nanded.

Daimi/*

TABLE NO. 83.

No. of Banking offices in Nanded district at the begining of January, 1977.

Sr. No.	Tahsil.	No. of centres having Banks.	Number of Banking offices.			Population of Bank Centres.	Remarks.
			Scheduled Banks.	Co-operative Banks.	Others.		
1.	2.	3.	4.	5.	6.	7.	8.
	District Nanded.	51	39	54	-	3,59,344	
	Taluka :						
1.	Nanded.	8	18	12	-	1,49,203	
2.	Hadgaon.	5	3	5	-	24,085	
3.	Kinwat.	6	3	6	-	22,022	
4.	Bhokar.	3	2	3	-	15,059	
5.	Biloli.	12	7	11	-	56,896	
6.	Deglur.	4	3	4	-	32,348	
7.	Mukhed.	4	1	4	-	19,402	
8.	Kandhar.	9	2	9	-	40,329	

Source :- Director of Bank offices, December, 1976
Reserve Bank of India.

Daimi/*

TABLE NO. 84.

Number of Scheduled Banks, Deposits and Advances in Nanded District for the period ending December, 1975. (Rupees in Lakhs).

Sr. No.	Name of the District.	No. of Banking Offices.	Deposits.	Advances.
1.	2.	3.	4.	5.
1.	Nanded.	32	7,53	4,16

Source :- Banking Statistics published by Reserve Bank of India in publication viz. Basic Statistical return Vol.-V December.

Daimi/*

TABLE NO. 85.

JOINT STOCK COMPANIES.

Number of Joint Stock Companies in Nanded district as on 31st March, 1976.

Sr. No.	Name of the District.	Companies limited by shares.		Companies limited by guarantee and associations not for profit.		Total.
		Public.	Private.	Public.	Private.	
1.	2.	3.	4.	5.	6.	7.
1.	Nanded.	1	1	1	-	3

Source :- Department of Company affairs, Ministry of Law Justice and Company Affairs, Govt. of India, New Delhi.

Daimi/*

TABLE NO. 86.

Life Insurance statistics in Nanded district for the year 1976-77.

Sr. No.	Items.	Unit.	Details.
1.	2.	3.	4.
1.	Branches.	No.	1
2.	Policies issued.	No.	3,513
3.	Amount.	Rs. "000"	2,53,08
4.	Policies lapsed.	No.	N.A.
	Amount.	Rs. "000"	N.A.

Note :- Data on Policies lapsed is not available.

Source :- Divisional Office of Life Insurance Corporation, Pune.

Daimi/*

TABLE NO.87

Collection of Small Savings in Nanded district during 1976-77

(Rs. in "000")

Sr. No.	Discription	Target	Gross Collection.	Withdrawal	Net Collection.	
1	2	3	4	5	6	
1.	National Defence Certificate.	-	-	-		-
2.	10 Years Defence Certificates.	-	-	-		-
3.	15 Years Annuity Certificates.	-	-	-		-
4.	10 N.S.C. 1st issue.	-	-	-		-
5.	Postal Certificates (Others.	-	-	1,91	(-)	1,91
6.	Five years Fixed Deposit schemes.	Nil	-	31	(-)	31
7.	Post office saving Bank	2,00,00	1,06,90	1,00,98	(+)	5,92
8.	Commulative Time Deposits.	7,50	6,46	11,53	(-)	5,07
9.	7 Years N.S.C. IInd issue.	6,00	5,20	5,35	(-)	15
10.	7 Years N.S.C. IIIrd issue.	50	-	4	(-)	4
11.	7 Years N.S.C. IVth issue.	3,50	15	79	(-)	64
12.	7 Years N.S.C. Vth issue	10,50	19,30	18	(+)	19,12
13.	Recurring Deposits.	25,00	28,30	22,48	(+)	5,81
14.	Time Deposits.	21,00	9,20	21,05	(-)	11,85
15.	Public Provident Fund.	50	9	-	(+)	9
16.	Others.	Nil	Nil	Nil		Nil
17.	National Savings Annuity Certificate.	Nil	6	Nil	(+)	6

Note:- The schemes of Sr. No.1 to 4 and 6 have been discontiuned and hence no amount is being deposited in these schemes. The withdrawals are being taken place in these schemes which have been shown in col. No. 5 and 6 respectively.

Source :- Collector, Nanded.

HBP/-

TABLE NO. 88.

Land Revenue Collection in each taluka of Nanded district for the year 1976-77.

(Rs. in '000')

Name of District/ Taluka.	Current year consolidated demand of land Revenue(excluding collection of last year and previous years.)	Arrears of consolidated land Revenue (Authorised and non-authorised).	Gross consolidated demand of land Revenue.	Remissions.	Suspensions.	Collection due.	Actual Collection.
1.	2.	3.	4.	5.	6.	7.	8.
District Total :-	28,57	44,05	72,62	1,10	3,19	68,33	15,74
Taluka :							
1. Nanded.	3,24	44	3,68	-	-	3,68	2,29
2. Hadgaon.	3,58	4,56	8,14	12	-	8,02	1,36
3. Kinwat.	2,17	4,18	6,35	-	-	6,35	2,91
4. Bhokar.	5,05	5,04	10,09	98	-	9,11	3,33
5. Biloli.	6,00	7,22	13,22	-	2,38	10,34	2,07
6. Deglur.	3,11	8,49	11,60	-	-	11,60	1,29
7. Mukhed.	2,18	4,29	6,47	-	31	6,16	95
8. Kandhar.	3,24	9,83	13,07	-	-	13,07	1,54

Note :- 1) Col.No. 4 = Col. No. 2+Col.3, Col.No. 7 = Col. No. 4 -(Col.No.5+Col.No.6)
2) Cess on land Revenue is not included in the above figures.

Source :- Collector Office, Nanded.

Daimi/*

TABLE NO. 89.

No. of Presses News papers and periodicals published in Nanded District as on 31st March, 1977.

Sr. No.	Taluka.	No. of printing presses.	No. of News papers, periodicals published.														
			Daily.					Weekly.					Fortnightly & monthly.				
			Marathi.	Hindi.	English	Others.	Total.	Marathi.	Hindi.	English	Others.	Total.	Marathi.	Hindi.	English.	Others.	Total.
1.	2.	3.	4.	5.	6.	7.	8.	9.	10.	11.	12.	13.	14.	15.	16.	17.	18.
1.	Nanded.	48	6	-	-	-	6	5	-	-	3	8	2	-	-	1	3
2.	Hadgaon.	1	-	-	-	-	-	-	-	-	-	-	-	-	-	-	-
3.	Kinwat.	1	-	-	-	-	-	-	-	-	-	-	-	-	-	-	-
4.	Bhokar.	1	-	-	-	-	-	-	-	-	-	-	-	-	-	-	-
5.	Biloli.	3	-	-	-	-	-	-	-	-	-	-	-	-	-	-	-
6.	Deglur.	5	1	-	-	-	1	2	1	-	-	3	-	-	-	-	-
7.	Mukhed.	3	-	-	-	-	-	-	-	-	-	-	-	-	-	-	-
8.	Kandhar.	5	-	-	-	-	-	1	-	-	-	1	-	-	-	-	-
	District Total :	67	7	-	-	-	7	8	1	-	3	12	2	-	-	1	3

Source :- Collector's Office, Nanded.

Daimi/*

TABLE NO. 90.

Quantity of Rice, Wheat and Sugar issued to Fair Price shops in Nanded District.

(Figures in "00" Tonnes)

Year.	Rice.			Wheat.			Sugar.			No. of Ration/ Fair Price Shops No.
	Dist. H.Q.	Other places in the Dist.	Total Col.No. 2+3	Dist. H.Q.	Other places in the dist.	Total Col.Nos. 5+6.	Dist. H.Q.	Other places in the dist.	Total Col.Nos. 8+9	
1.	2.	3.	4.	5.	6.	7.	8.	9.	10.	11.
1971	-	-	6	-	-	1,1	-	-	N. A	N. A
1972	-	-	3,5	-	-	6,5	-	-	N. A	N. A
1973.	-	-	3,9	-	-	18,0	-	-	13,8	N. A
1974.	-	-	9	-	-	1,3	-	-	66,8	N. A
1975.	-	-	1,0	-	-	5,5	-	-	73,4	N. A
1976.	-	-	5	-	-	6,2	-	-	71,9	1,496
1977.	-	-	4	-	-	2,9	-	-	65,7	1,515

Note :- 1) N.A. = Not available.
2) Breakup of the total issues of District Head Quarter and other places not available.

Source :- District Collector, Nanded.

Daimi/*

TABLE NO. 91.

Demand Procurment of levy in Nanded district.

(Figures in hundred Tonnes)

Year.	Demand.	Levy.						Percentage of procurment of levy demand.
	Total demand of all food grains.	Paddy.	Wheat.	Jowar.	Bajra.	Others.	Total.	
1.	2.	3.	4.	5.	6.	7.	8.	9.
1970-71	Not available.	6	-	355	1	5	367	N. A.
1971-72.	178	1	-	132	-	-	133	75%
1972-73.	378	7	9	65	-	-	81	21%
1973-74.	603	46	32	560	1	-	639	106%
1974-75.	1167	62	138	612	1	80	893	77%
1975-76.	1789	12	24	488	19	-	543	30%
1976-77.	1782	63	1	641	-	-	705	40%

Source :- District Collector of Nanded district

Daimi/*

TABLE NO. 92.

Statistics relating to General Election held in 1977 and 1972 in Nanded district.

Sr. No.	Name of Constituency.	No. of total electorate.	No. of electors who voted. Male.	Female.	Total.	%age of votes polled to total electorate.	Party wise No. of votes polled.	
1.	2.	3.	4.	5.	6.	7.	8.	
	Parliamentary (1977)							
1.	30-Nanded Parliamentary constituency.	6,49,735	2,15,901	1,69,399	3,85,300	59.3	1. Peasant & Workers Party.	2,53,736
							2. Indian National Congress.	1,19,916
	Total Parliamentary (1977)	6,49,735	2,15,901	1,69,399	3,85,300	59.3		
	Assembly (1972)							
1.	157-Kinwat.	1,01,612	38,362	33,161	71,523	70.39	1. Congress (R)	31,568
							2. Jansangh.	1,070
							3. Republican.	7,685
							4. Shetkari Kamgar Paksha.	7,239
							5. Independent.	20,465
2.	158-Hadgaon.	1,05,109	30,748	21,915	52,663	50.10	1. Congress (R)	29,519
							2. Shetkari Kamgar Paksha.	320
							3. Independent.	4,549
							4. Communist.	16,481
3.	159-Nanded.	1,15,735	33,171	24,773	57,944	50.07	1. Congress (R)	25,040
							2. Janasangh.	3,815
							3. Republican.	6,465
							4. Independent.	15,109
							5. Communist.	5,603

Continued.....

TABLE No. 92 (Continued).

Statistics relating to General Election held in 1977 and 1972 in Nanded district.

1.	2.	3.	4.	5.	6.	7.	8.	
4.	160-Bhokar.	96,174	35,719	30,706	66,425	69.07	1. Congress (R).	45,803
							2. Janasangh.	1,094
							3. Republican.	13,171
							4. Independent.	1,471
							5. Communist.	1,714
5.	161-Biloli.	1,09,342	34,446	24,212	58,658	53.65	1. Congress (R).	26,080
							2. Republican.	3,569
							3. Communist.	6,659
							4. Praja Socielist Party.	20,245
6.	162-Deglur.	1,01,203	25,765	17,928	43,693	43.17	1. Congress (R).	23,318
							2. Janasangh.	1,854
							3. Republican.	7,277
							4. Independent.	1,918
							5. Praja Socialist Party.	7,648
7.	163-Kandhar.	1,14,401	35,503	25,679	61,182	53.48	1. Congress (R).	21,866
							2. Republicon.	2,758
							3. Shetkari Kamgar Paksh.	34,481
	Total Assembly 1972.	7,43,576	2,33,714	1,78,374	4,12,088	55.42	1. Congress (R).	2,03,189
							2. Janasangh.	7,833
							3. Republican.	40,925
							4. Shetkari Kamgar Paksh.	42,040
							5. Independent.	43,512
							6. Communist.	30,357
							7. Praja Socialist Party.	27,887
								3,95,743

Source :- Collector's Office, Nanded.

Daimi/*

TABLE NO. 93

Trends in selected Indicators.

Sr. No.	Items.	Unit.	Years. 1950-51	1960-61	1966-67	1970-71	1974-75	1975-76	1976-77
1	2.	3.	4.	5.	6.	7.	8.	9.	10.
I.	Area & Population 1951, 1961 & 1971:								
1.	Area (1951, 1961 & 1971)	Sq.Km.	10333.3	10333.3	-	10492.0	10492.0	10492.0	10492.0
2.	Total Population.	'000'No.	8,84	10,80	-	13,98	-	-	-
3.	Density of population.	Per Sq.Km.	85	104	-	133	-	-	-
4.	Percentage of workers engaged in Agril.(including Agril.labourers) to total workers.	%	N.A.	79.99	-	79.60	-	-	-
II.	Agriculture & Irrigation:								
1.	Area under forests.	'000'Hect.	N.A.	79	80	80	80.1	80.1	N.A.
2.	Cultivable area	"	N.A.	8,51	8,33	8,32	8,29	8,28	N.A.
3.	Cultivable area per Agil. workers(for 1951, 1961 & 1971)	"	N.A.	1.90	-	2.10	2.09	2.09	N.A.
4.	Gross Cropped area.	"	N.A.	7,06	7,52	7,45	7,81	7,62	N.A.
5.	Net Cropped area.	"	N.A.	6,90	7,25	7,12	7,47	7,38	N.A.
	a) Area under food grains	"	N.A.	4,51	4,68	4,50	4,87	4,59	N.A.
	b) Area under sugarcane	"	N.A.	3	4	4	3	5	N.A.
	c) Area under Groundnut	"	N.A.	18	34	27	32	37	N.A.
	d) Area under Cotton.	"	N.A.	1,89	1,82	1,96	1,92	1,97	N.A.
6.	Net area sown per agril. workers(1951, 1961 & 1971)	"	N.A.	1.53	1.61	1.80	N.A.	N.A.	N.A.
7.	Percentage of area sown more than once to net area sown.	%	N.A.	2.26	3.74	4.60	4.53	3.27	N.A.
8.	Gross Irrigated area.	'000'Hect.	N.A.	10	21	27	32	29	N.A.
9.	Percentage of gross irrigated area to gross cropeed area.	%	N.A.	1.48	2,73	3.60	4.09	3.75	N.A.

Continued .....

TABLE NO. 93 (Continued)

Trends in selected Indicators.

1	2	3	4	5	6	7	8	9	10
10.	Net irrigated area.	'000' Hect.	N. A	8	20	26	25	25	N. A
11.	Area irrigated by canals	"	N. A	Nil	5	8	6	9	N. A
12.	Area irrigated by wells	"	N. A	7	13	14	14	13	N. A
13.	Area irrigated by other sources	"	N. A	1	2	4	5	3	N. A
14.	Area irrigated under :								
	a) Food grains	"	N. A	4	10	14	17	11	N. A
	b) Sugarcane.	"	N. A	3	4	4	3	5	N. A
	c) Groundnut.	"	N. A	-	-	-	1	2	N. A
	d) Cotton.	"	N. A	N. A	-	-	1	1	N. A
	e) Fruits.	"	N. A	N. A	4	4	N. A	N. A	N. A
III-	Soil Conservation work:								
	1. Area bunded.	'000' Hect.	N. A	-	53	1,37	13	44	26
	2. Area terraced.	"	N. A	-	-	-	-	-	-
	3. Area reclaimed.	"	N. A	-	-	-	-	-	-
IV-	Agricultural Implements (For 1956, 1961, 1966 & 1972)								
1.	Ploughs,	Nos.	1956	1961	1966	-	1972	-	-
	i) Wooden	"	87322	83475	79713	-	79398	-	-
	ii) Iron.	"	2570	4450	3628	-	5040	-	-
2.	Oil Enginees with pumps: (For irrigation purpose)	"	200	636	1047	-	1530	-	-
3.	Electric- pumps. (For irrigation purpose)	"	6	30	342	-	3542	-	-
4.	Sugarcane Crushers.								
	i) Power operated.	"	28	101	154	-	72	-	-
	ii) Bullock drived.	"	326	445	300	-	67	-	-

Continued.....

TABLE No. 93 (Continued)

Trends in selected indicators.

1	2	3	4	5	6	7	8	9	10
V- Live stock (for 1956, 1961, 1966 & 1972)			1956	1961	1966		1972		
1.	Total Live stock.	'000' Nos.	9,24	10,00	9,92	-	9,69	-	-
2.	Net cropped area per pair of bullock (Male cattle over 3 years).	%	6.62	6.38	6.13	-	6.99	-	-
3.	Poultry.	'000' Nos.	90	1,60	87	-	1,45	-	-
VI. Factory Employment :-								31st Dec.75	31st Dec.76
1.	Working factories.	Nos.	44	42	39	42	N. A.	54	55
2.	Average daily employment.	"	7,529	6,015	5,591	5,913	N. A.	7,874	7,253
3.	No. of workers employed in registered factories per lakh of population.	"	852	557	517	423	N. A.	563	519
VII. Electricity :-									
1.	Electricity generated.	M.KWH.	0.965	1.782	13.280	N. A.	N. A.	N. A.	N. A.
2.	Electricity consumed.	"	0.886	1.612	6.235	25.466	43.996	46.418	44.432
3.	Towns electrified.	No.s	1	4	11	11	11	11	11
4.	Villages electrified.	"	-	-	256	445	674	697	768
VIII- Co-operation :-									
1.	Societies :-								
	a) Agricultural Credit.	Nos.	819	890	933	953	955	955	956
	b) Other Agricultural	"	N. A.	11	51	172	166	344	365
	c) Non-Agricultural	"	N. A.	73	219	346	447	310	338
2.	Members.								
	a) Agricultural Credit	"	77,528	47,137	92,118	1,01,089	1,65,016	1,85,335	1,88,[illegible]6
	b) Other Agricultural	"	N. A.	4,251	11,484	19,088	26,785	38,075	44,239
	c) Non-Agricultural	"	N. A.	8,127	18,531	29,478	52,866	55,934	80,921

Continued.....

TABLE NO. 93 (Continued)

Trends in Selected Indicators.

1.	2.	3.	4.	5.	6.	7.	8.	9.	10.
3.	Working capital.								
	a) Agricultural Credit.	'000' Rs.	29,25	99,91	7,59,86	10,25,39	19,13,61	26,15,93	24,53,81
	b) Other Agricultural	"	N. A.	15,46	1,00,27	4,71,69	7,19,90	6,72,96	8,08,24
	c) Non-Agricultural	"	N. A.	20,39	60,97	1,72,58	4,46,49	7,17,15	14,33,31
4.	Loans Advanced.								
	a) Agricultural Credit.	"	N. A.	82,56	4,20,85	11,33,63	9,65,69	13,88,06	11,47,44
	b) Other Agricultural	"	N. A.	-	5	-	-	-	-
	c) Non-Agricultural	"	N. A.	1,26	7,70	14,11	1,82	67	5,20,95
IX-	Education :-								
1.	Primary.								
	a) Institutions.	Nos.	403	983	1,519	1,586	1,633	1,641	1,640
	b) Students.	'000'	22	61	1,10	1,17	1,36	1,38	1,42
	c) Teachers.	Nos.	888	1,723	3,520	4,155	4,662	4,690	4,717
2.	Secondary :								
	a) Institutions.	Nos.	8	56	127	153	132	148	146
	b) Students.	'000'	4	14	40	47	46	48	48
	c) Teachers.	Nos.	175	623	1,840	2,134	2,500	2,441	2,404
3.	Higher :								
	a) Institutions.	Nos.	1	3	5	9	14	14	14
	b) Students.	'000'	N. A.	1	3	6	13	11	10
	c) Teachers.	Nos.	N. A.	53	131	184	379	387	417

Continued.....

TABLE NO. 93 (Continued)

Trends in Selected Indicators.

1.	2.	3.	4.	5.	6.	7.	8.	9.	10.
4. Percentage of literate population, 1961,& 1971.				1961		1971			
	a) Men.	%	-	24.83	-	34.64	-	-	-
	b) Women	%	-	5.16	-	10.36	-	-	-
	c) Total.	%	-	15.14	-	22.78	-	-	-
5. Percentage of school going children.									
	a) In age group 6-11 years.								
	1. Boys.	%	N. A.	59.2	69.0	69.15	N. A.	N. A.	N. A.
	2. Girls.	%	N. A.	21.6	30.9	32.89	N. A.	N. A.	N. A.
	3. Total.	%	N. A.	40.4	49.8	51.28	N. A.	N. A.	N. A.
	b) In age group 11-14 years.								
	1. Boys.	%	N. A.	34.4	61.7	50.52	N. A.	N. A.	N. A.
	2. Girls	%	N. A.	5.9	16.1	10.10	N. A.	N. A.	N. A.
	3. Total	%	N. A.	20.3	40.1	32.20	N. A.	N. A.	N. A.
X- Medical and Health :									
	1. Hospitals.	Nos.	1	2	2	2	2	2	2
	2. Dispensaries.	"	7	13	28	28	36	36	42
	3. Primary Health centres	"	-	6	11	11	11	12	13
	4. Beds.	"	82	184	337	362	447	648	663
	5. Bed per lakh population	"	9	17	31	26	32	46	48
	6. Patients treated,								
	a) Out-door	'000' Nos.	N. A.	689	1803	608	885	1135	1202
	b) In-door.	"	N. A.	64	105	38	64	135	105
	7. Birth rate.	Per '000'	N. A.	N. A.	N. A.	21.7	N. A.	N. A.	N. A.
	8. Death rate.	"	N. A.	N. A.	N. A.	8.0	N. A.	N. A.	N. A.

Continued.....

TABLE NO. 93 (Continued)

Trends in Selected Indicators

1	2	3	4	5	6	7	8	9	10
XI-Transport and Communications :									
1.	Road length(Extra-Municipal)	Km.	254	400	1244	1811	4747	4792	4903
2.	Length of road.								
	a) Per 1000 Sq.Km.	Km.	24.58	38.71	120.39	172.01	452.43	456.73	467.30
	b) Per lakh of population	Km.	28.75	37.05	115.22	129.56	339.61	342.78	350.72
3.	Total Railway length.	Km.	208	208	208	208	208	208	208
4.	Post offices.	Nos.	108	201	248	290	328	331	333
5.	Telegraph offices.	"	2	8	16	18	20	20	26
6.	Radio licences issued. New and Renewed, together	"	N. A	751	6129	15794	20458	23318	19176
XII- Community Development :									
1.	C.P.A.Pattern Block.	No.s	Nil	7.50	12	12	12	12	12
2.	Village covered.	"	Nil	9,52	13,86	13,86	13,88	13,88	13,88
3.	Population covered.	"000"Nos.	Nil	7,30	9.24	11,70	11,70	11,70	11,70
XIII- Local Self Government :									
1.	Village Panchayats.	Nos.	-	1,048	1,058	1,072	1,090	1,096	1,098
2.	Municipalities.	"	10	11	11	11	11	11	11
XIV- Miscellaneous :									
1.	Banking Offices.	Nos.	6	16	40	48	77	83	93

Note:- "N. A. " Not available.

Source :- Directorate of Economics & Statistics.

HBP/_