

FOR OFFICIAL USE ONLY



**SOCIO-ECONOMIC REVIEW**  
**AND**  
**DISTRICT STATISTICAL ABSTRACT**  
**OF**  
**DHULE DISTRICT**  
**1977-78 AND 1978-79**



**DIRECTORATE OF ECONOMICS AND STATISTICS**  
**GOVERNMENT OF MAHARASHTRA**  
**BOMBAY**

FOR OFFICIAL USE ONLY

SOCIO ECONOMIC REVIEW

AND

DISTRICT STATISTICAL ABSTRACT

OF

DHULE DISTRICT FOR THE YEAR 1977-78 & 1978-79

(Combined issue)

Directorate of Economics and  
Statistics,  
Government of Maharashtra,  
Bombay.

District at a Glance

| Sr. No.   | Item   | Unit    | 1977                           | 1978  |
|---|--|---------|--------------------------------|---|
|   |  |         | District: Maharashtra<br>State | District: Maharashtra<br>State                        |
| 1   | 2  | 3       | 4                              | 5 : 6 : 7   |
| <u>1) Location</u>  |  |         |                                |   |
| 1.1   | North Latitude                                     | Degree  | 20°-33'<br>to<br>20°-03'       | 16°-4' to 22°-11'<br>20°-03' 22°-1'                   |
| 1.2   | East Longitude                                     | -do-    | 73°-48'<br>to<br>75°-11'       | 72°-26' to 80°-9'<br>73°-48' 72°-6'<br>75°-11' 80°-9' |
| <u>2) Area and Population</u><br>(According to 1971 Census) |  |         |                                |   |
| 2.1   | Area   | Sq.Kms. | 13,143                         | 3,07,762 13,143 3,07,762                              |
| 2.2   | No. of Towns                                       | No.     | 7                              | 289 7 289   |
| 2.3   | No. of villages                                    |         |                                |   |
|   | i-Inhabited  | No.     | 1,402<br>1,379                 | 38,661<br>35,778 1,402 38,661<br>1,379 35,778         |
|   | ii-Un-inhabited                                    | No.     | 23                             | 2,883 23 2,883  |
| 2.4   | Rural Population                                   | '000    | 13,74                          | 3,47,01 13,74 3,47,01                                 |
| 2.5   | Urban Population                                   | -do-    | 2,88                           | 1,57,11 2,88 1,57,11                                  |
| 2.6   | Total Population                                   | -do-    | 16,62                          | 5,04,12 16,62 5,04,12                                 |
| 2.7   | Population of Scheduled Castes & Scheduled Tribes. | -do-    | 6,77                           | 59,80 6,77 59,80                                      |
| 2.8   | Total workers                                      | -do-    | 5,95                           | 1,83,90 5,95 1,83,90                                  |
|   | i-Cultigators and Agricultural Labourers.          | -do-    | 4,80                           | 1,19,30 4,80 1,19,30                                  |
|   | ii-Others  | -do-    | 1,15                           | 64,60 1,15 64,60                                      |
| 2.9   | Non-workers  | -do-    | 10,68                          | 3,20,22 10,68 3,20,22                                 |
| 2.10  | Literacy percentage                                |         |                                |   |
|   | i-Males  | %       | 42.96                          | 51.04 42.96 51.04                                     |
|   | ii-Females   | %       | 20.20                          | 26.43 20.20 26.43                                     |
|   | iii-Persons  | %       | 31.88                          | 39.18 31.88 39.18                                     |

.....  
 1 :            2                    : 3 :    4 :    5 :    6 :    7  
 .....

3) Climate

|     |                                      |                  |                     |              |                      |              |
|-----|--------------------------------------|------------------|---------------------|--------------|----------------------|--------------|
| 3.1 | Yearly Temperature                   |                  |                     |              |                      |              |
| a)  | Maximum (Nandurbar Centre)           | Centi-<br>-grade | 39.7                | N.A.         | 40.4                 | 41.5         |
| b)  | Minimum                              | -do-             | 14.3                | N.A.         | 14.5                 | 4.4          |
|     | <u>4) Agriculture</u>                |                  | <u>75-76</u>        | <u>75-76</u> | <u>76-77</u>         | <u>76-77</u> |
| 4.1 | Cultivable area                      | '000<br>Hect.    | 7,18                | 2,11,21      | 7,21                 | 2,11,31      |
| 4.2 | Area not available for cultivation   | -do-             | 83                  | 26,83        | 82                   | 27,08        |
| 4.3 | Area sown-                           |                  |                     |              |                      |              |
|     | i) Net                               | -do-             | 6,85                | 1,82,62      | 6,17                 | 1,82,80      |
|     | ii) Gross                            | -do-             | 7,54                | 1,96,64      | 7,01                 | 1,97,25      |
| 4.4 | Area Irrigated-                      |                  |                     |              |                      |              |
|     | i) Net                               | -do-             | 42                  | 16,12        | 63                   | 18,02        |
|     | ii) Gross                            | -do-             | 56                  | 19,33        | 91                   | 21,71        |
| 4.5 | Area under forest                    | -do-             | <u>77-78</u><br>576 | <u>77-78</u> | <u>78-79</u><br>N.A. | <u>78-79</u> |
| 4.6 | Gross cropped area under food-grains | -do-             | 5,30                | 1,41,89      | N.A.                 | 1,44,53      |
| 4.7 | Land Revenue collection              | Rs in<br>Lakhs   | 67                  | 18,59        | 55                   | 14,18        |

5) Animal Husbandry(1972)

|     |  |             |       |         |       |         |
|-----|--|-------------|-------|---------|-------|---------|
| 5.1 | Livestock                                    | '000<br>No. | 10,29 | 2,63,61 | 10,29 | 2,63,61 |
| 5.2 | Cattle                                       | -do-        | 5,73  | 1,47,05 | 5,73  | 1,47,05 |
| 5.3 | Buffaloes                                    | -do-        | 1,04  | 33,01   | 1,04  | 33,01   |
| 5.4 | Sheep  | -do-        | 41    | 21,28   | 41    | 21,28   |
| 5.5 | Goats  | -do-        | 2,98  | 59,11   | 2,98  | 59,11   |
| 5.6 | Horses and Ponies                            | -do-        | 4     | 58      | 4     | 58      |
| 5.7 | Other Livestock                              | -do-        | 14    | 2,58    | 14    | 2,58    |
| 5.8 | Poultry                                      | -do-        | 3,41  | 1,22,17 | 2,41  | 1,22,17 |
| 5.9 | No. of Veterinary Hospitals and Dispensaries | No.         | 22    | 399     | 22    | 410     |

.....1.....  
 1 : 2 : 3 : 4 : 5 : 6 : 7  
 .....

| <u>6) Industries</u>                |  | <u>For year ending</u> |              | <u>For year ending</u> |              |              |
|-------------------------------------|--|------------------------|--------------|------------------------|--------------|--------------|
|                                     |  | <u>1977</u>            | <u>1977</u>  | <u>1978</u>            | <u>1978</u>  |              |
| 6.1                                 | Working Factories                          | No.                    | 113          | 12,344                 | 116          | 13,162       |
| 6.2                                 | Average daily employment "                 |                        | 7,824        | 10,79,14               | 6,831        | 11,11,79     |
| <u>7) Electricity</u>               |  | <u>77-78</u>           | <u>77-78</u> | <u>78-79</u>           | <u>78-79</u> |              |
| 7.1                                 | No. Electricity consumed                   | Million                | 60.40        | 11,654                 | 67.87        | 12,851       |
|                                     |  | KWH                    |              |                        |              |              |
| 7.2                                 | No. of villages & Towns electrified        | ason                   | ason         | ason                   | ason         |              |
|                                     | Towns+Villages                             | No.                    | 31-3-78      | 31-3-78                | 31-3-79      | 31-3-79      |
|                                     |  |                        | 636          | 22,392                 | 750          | 24,416       |
| <u>8) Co-operation</u>              |  | <u>77-78</u>           | <u>77-78</u> | <u>78-79</u>           | <u>78-79</u> |              |
|                                     |  | (as on                 | 30-3-77)     | (as on                 | 30-3-78)     |              |
| 8.1                                 | Co-operative Societies (All types)         | No.                    | 1,781        | 52,088                 | 1,895        | 55,230 *     |
| 8.2                                 | Membership                                 | '000                   | 3,19         | 1,29,24                | 3,48         | 1,35,00*     |
| 8.3                                 | Working Capital                            | Rs in                  | 21           | 34,36                  | 22           | 37,49 *      |
|                                     |  | Crores                 |              |                        |              |              |
| 8.4                                 | Loans advanced                             | -do-                   | 24           | 15,40,68               | 27           | 19,47,00*    |
| 8.5                                 | Loan advanced by Agril. credit societies   | -do-                   | 8            | 1,62,64                | 11           | 1,42,00      |
| <u>9) Medical and Public Health</u> |  | <u>76-77</u>           | <u>76-77</u> | <u>77-78</u>           | <u>77-78</u> |              |
|                                     |  | (as on                 | 31-3-76)     | (as on                 | 31-3-77)     |              |
| 9.1                                 | Hospitals                                  | No.                    | 3            | 763*                   | 3            | 763*         |
| 9.2                                 | Dispensaries                               | No.                    | 68           | 1,823                  | 68           | 1,825        |
| 9.3                                 | No. of beds in Hospitals and Dispensaries. | No.                    | 643          | 71,491*                | 669          | 71,733*      |
| 9.4                                 | Birth rate                                 | Per '000               | 24.9         | 23.6                   | 21.1         | 21.4         |
| 9.5                                 | Death rate                                 | estimated population   | 9.3          | 8.3                    | 10.2         | 9.1          |
| 9.6                                 | No. of sterilisation operations done       | No.                    | <u>77-78</u> | <u>77-78</u>           | <u>78-79</u> | <u>78-79</u> |
|                                     |  |                        | 2,410        | 1,18,014               | 5,317        | 1,77,898     |

(iv)

|   |             | <u>77-78</u>    | <u>77-78</u> | <u>78-79</u>    | <u>78-79</u> |
|---|-------------|-----------------|--------------|-----------------|--------------|
|   |             | (as on 30-9-77) | (30-9-77)    | (30-9-78)       | (30-9-78)    |
| <u>10) Education-</u>                         |             |                 |              |                 |              |
| <u>10.1 Primary Education-</u>                |             |                 |              |                 |              |
| i) Institutions                               | No.         | 1,736           | 48,820       | 1,803           | 49,374       |
| ii) Students                                  | '000No.     | 2,46            | 78,70        | 2,53            | 80,75        |
| iii) Teachers                                 | -do-        | 7               | 2,20         | 7               | 2,22         |
| <u>10.2 Secondary Education</u>               |             |                 |              |                 |              |
| i) Institutions                               | No.         | 176             | 5,824        | 179             | 5,905        |
| ii) Students                                  | '000No.     | 72              | 27,08        | 78              | 28,78        |
| iii) Teachers                                 | -do-        | 3               | 99           | 3               | 1,04         |
| <u>10.3 Higher Education</u>                  |             |                 |              |                 |              |
| i) Institutions                               | No.         | 15              | 712          | 15              | 711          |
| ii) Students                                  | '000No.     | 10              | 512          | 10              | 538          |
| iii) Teachers A :-<br>(Less than 500)         | -do-        | 10.48           | N.A.         | 0.52            | N.A.         |
| <u>11) Transport and<br/>Communication)</u>   |             | <u>75-77</u>    | <u>76-77</u> | <u>77-78</u>    | <u>77-78</u> |
|   |             | (as on 31-3-77) | (31-3-77)    | (as on 31-3-78) | (31-3-78)    |
| 11.1 Total Railway Length                     | KMs.        | 172             | 5242         | 172             | N.A.         |
| 11.2 Total Road Length                        | -do-        | 6,370           | 92,978       | 69,80           | 95,241       |
| <u>Post and Telegraph</u>                     |             |                 |              |                 |              |
| 11.3 a) No. of Post Offices                   | No.         | 300             | 8,797        | 350             | 9,896        |
| b) No. of Telegraph Offices                   | No.         | 31              | 1,431        | 52              | 1,511        |
| <u>12) Local Self Government</u>              |             | <u>77-78</u>    | <u>77-78</u> | <u>78-79</u>    | <u>78-79</u> |
|   |             | (as on 31-3-78) | (31-3-78)    | (as on 31-3-79) | (31-3-79)    |
| 12.1 Village Panchayats                       | No.         | 916             | 23,967       | 921             | 24,016       |
| 12.2 Municipal Councils                       | No.         | 6               | 227          | 6               | 227          |
| <u>13) Community Development</u>              |             |                 |              |                 |              |
| 13.1 C.P.A. Pattern Blocks                    | No.         | 24.50           | 438          | 24.50           | 438          |
| 13.2 Villages <del>xxxxx</del><br>included in | No.         | 1,402           | 38,675       | 1,402           | 38,675       |
| 13.3 Population covered                       | In<br>Lakhs | 15              | 348          | 15              | 348          |

P.T.O.

(v)

| 1   | 2       | 3               | 4               | 5               | 6               | 7 |
|---|---------|-----------------|-----------------|-----------------|-----------------|---|
| <u>14) Plan</u>                           |         | <u>77-78</u>    | <u>77-78</u>    | <u>78-79</u>    | <u>78-79</u>    |   |
|   |         |                 | (Actuals)       |                 | (anticipa       |   |
| 14.1 Expenditure during                   | Rs.in   | 6,65            | 6,77,17         | 6,46            | 7,49,00         |   |
|   | Lakhs   |                 |                 |                 |                 |   |
| <u>15) Miscellaneous</u>                  |         | <u>77-78</u>    | <u>77-78</u>    | <u>78-79</u>    | <u>78-79</u>    |   |
|   |         | (as on 31-3-78) | (as on 31-3-78) | (as on 31-3-79) | (as on 31-3-79) |   |
| 15.1 Joint Stock Companies                | No.     | 27              | 10,809          | N.A.            | 11,612          |   |
| 15.2 Banking Offices<br>(December ending) |         | <u>1976</u>     | <u>1976</u>     | <u>1977</u>     | <u>1977</u>     |   |
|   |         | 117             | 4579            | 117             | 4899            |   |
| 15.3 Employment Exchange                  |         | as on           | as on           | as on           | as on           |   |
|   |         | 31-3-78         | 31-3-78         | 31-3-79         | 31-3-79         |   |
| 1) Registrations                          | '000No. | 8               | 414             | 12              | 5,04            |   |
| ii) Placements                            | -do-    | 1               | 32              | A               | 32              |   |
| iii) No. of Live registers                | -do-    | 14              | 959             | 17              | 10,66           |   |

Note :- i) N.A. :- Not available.

ii) (\*) :- Include private Hospitals and their beds for State, where as for district, it excludes private hospitals and dispensaries.

iii) \* :- Provisional.

iv) A :- < Less than 500

P A R T - I

SOCIO ECONOMIC REVIEW 1977-78 and 1978-79(Combined-  
issue)

DISTRICT DHULE



P A R T - I

SOCIO ECONOMIC REVIEW OF DHULE DISTRICT 1977-78 and 1978-79

(Combined issue)

| SR.NO. | SUBJECT                                      | PAGE NO. |
|--------|--|----------|
| I)     | <u>Introduction</u>                          | 1        |
| II)    | <u>Explanatory Notes</u>                     | 10       |
| III)   | <u>Analytical Review of Sectorial trends</u> | 16       |
| IV)    | <u>Annual Plan 1977-78, 78-79</u>            | 28       |

CHAPTER-II n t r o d u c t i o n1.1 Location -

Dhule District formerly known as West Khandesh, lies between  $20^{\circ}-33'$  and  $23^{\circ}-03'$  North latitudes and  $73^{\circ}-47'$  and  $75^{\circ}-11'$  East longitudes and is located in upper Tapi basin in the North-West corner of Maharashtra State. The district stretches nearly 87 Km. along Tapi river and 48 Km. along Eastern parts of Surat and Baroch districts of the Gujarath State. <sup>It's:</sup> breadth varies from 52 Km. to 122 Km. It is bounded on <sup>the</sup> East by Jalgaon District, on the North by Madhyapradesh and on the West, <sup>by</sup> Gujarath State. Nasik District lies on it's South.

1.2 Topography -

Dhule district is roughly round shaped with a deep-wedge line projection. The distinguishing feature of topography of the <sup>district,</sup> is that, unlike Deccan Plateau the <sup>gradient,</sup> is from East to West. Taking into account, the height, climate, rainfall, and soil - pattern Dhule district can be divided into 3 parts as under :-

- i) Wild and hilly forest area in the North.
- ii) Rich cultivated land on both <sup>the</sup> banks of Tapi river.
- iii) Low and scattered rocky hills, called tail ends of Western Ghats.

The first part comprises of Akrani, Akhalkuwa, and Northern part of Taloda Tahsil. This part contains thick forest and hilly areas. This area lacks communication and is predominantly inhabited by 'Tribal' population. The second part comprises of the track of rich Tapi valley. This part consists of Nandurbar, Shahada, Shirpur, and part of Sindkheda and Taloda Tahsils. This part is well served with irrigation facilities. The third part

(2)

consists of Dhule, Sakri and part of Sindkheda Tahsils. This area is plain and it has scope for development of irrigation from Panzara river. Navapur Tahsil is on the South of Tapi river basin, which is partly hilly. An interesting feature in the topography of the district is the occurrence of chain of dykes running nearly in West-South-West to East-North-East direction to the south of the Tapi river, dominating the southern part of Nandurbar tahsil and Western part of Sindkheda Tahsil.

### 1.3 Hills -

The Satpuda Hills, which are situated to the North of Tapi, consist of several rugged mountain ranges. These hills stood as barriers in establishing swift communication links with the Gujarath State and Madhya Pradesh State. The Toranmal Plateau lies in North latitude  $21^{\circ}-52'$  and East longitude  $74^{\circ}-30'$  and is about 130 Km. from Dhule. The Sahyandri hills bound the South Western corner of the district.

### 1.4 Rivers -

Barring the relatively small area of Narmada drainage of the Northern part, the rest of the district is completely drained by the Tapi and its tributaries. The river Tapi flows for about 100 Km. within the limits of Dhule district. It's banks rise high and are bare. The names of important rivers, their length in the district, and the Tahsils through which they flow are given below. No river in the district is navigable.

Contd.....3

Table No.1.4

| Sr. No. | Name of the River | Length in Km. | Tahsils in which the river passes           |
|---------|-------------------|---------------|---|
| 1       | 2                 | 3             | 4   |
| 1)      | Panzara           | 136           | Sindkheda, Sakri and Dhule.                 |
| 2)      | Tapi              | 86            | Shirpur, Sindkheda, Shahada, and Nandurbar. |
| 3)      | Bural             | 77            | Sindkheda, Sakri.                           |
| 4)      | Gomai             | 64            | Shirpur and Shahada.                        |
| 5)      | Arunawati         | 38            | Shirpur                                     |
| 6)      | Aner              | 38            | Shirpur.                                    |
| 7)      | Bori              | 38            | Dhule.                                      |
| 8)      | Kan               | 35            | Sakri, and Sindkheda.                       |
| 9)      | Aru               | 32            | Sakri, and Sindkheda.                       |

1.5 Soil -

The soil of this district is broadly classified into three - classes viz. 1) Light, 2) Medium and 3) Deep black. Approximately 50% of the total area is of the lower type - soil, 30% of the area is of medium black type soil and 20% of the soil is deep black. The light type of soil is largely found in Dhule, Sakri and Akrani Tahsils, Western part of Nawapur Tahsil and Southern part of Nandurbar Tahsil. This type of soil is good for the Kharif Crops such as Bajara, Kharif Jowar, Groundnut and Cotton. Medium black type soil is well suited for irrigation, which covers the area in Sindkheda and Western part of Dhule and Sakri Tahsils, Akkalkuwa, Taloda, Shirpur, Shahada and Nandurbar Tahsils are mostly covered by deep black soil. This type of soil is largely found on both banks of <sup>the</sup> Tapi river. This belt of rich fertile soil is about 16 Kms. Well irrigation on each side of the river is uneconomical, as the soil is deep hence not practised. Instead of this Lift Irrigation is attempted in this area.

1.6 Climate-

The climate of this district is dry and generally very hot - except in Monsoon, Winter Season normally is from November to February, Summer from March to May and Monsoon season from June to October every year. There is only one meteorological observatory - centre located at Nandurbar in the district. During the calendar years 1977 and 1978 maximum temperature recorded is 39.6° in March and 40.4° in April respectively. While minimum temperature is 14.3° and 14.5° (in January 1977 and 1978).

1.7 Rainfall -

Table No.1.7 below shows rainfall data for all Tahsils in Dhule district. The normal rain-fall in the district is 713 mm. It is heavier in the hilly ranges of Western Ghats and the Satpuda ranges.

Table No.1.7

Table showing rainfall in Dhule District during  
1977 & 1978

(In MMs.)

| Sr. No.: | Name of Tahsil | Normal rain fall | Rain-fall |       |
|----------|----------------|------------------|-----------|-------|
|          |                |                  | 1977      | 1978  |
| 1        | 2              | 3                | 4         | 5     |
| 1)       | Dhule          | 597              | 496       | 341   |
| 2)       | Sakri          | 387              | 663       | 451   |
| 3)       | Nawapur        | 1116             | 1746      | N. A. |
| 4)       | Nandurbar      | 695              | 1,106     | 724   |
| 5)       | Taloda         | 793              | 991       | 798   |
| 6)       | Tkalkuwa       | 954              | 1,495     | 1,124 |
| 7)       | Akrani         | 627              | N.A.      | N. A. |
| 8)       | Shahada        | 646              | 793       | 665   |
| 9)       | Shirpur        | 724              | 457       | 509   |
| 10)      | Sindkheda      | 595              | 495       | 616   |

It will be seen from the above table that all tahsils except Dhule, Shrirpur and Sindkheda have recorded higher rainfall than the normal rainfall. Dhule and Shrirpur have recorded less rainfall in both the years <sup>under</sup> reference, whereas Sindkheda has recorded less rainfall in 1977 only. Conditions akin to scarcity prevailed in two tahsils during the year 1977-78 and in three tahsils - during the year 1978-79. As such the machinery was geared up to meet with this challenge of the Nature by planning and undertaking E.G.S. work in the areas and arrangements were made to import fodder from the neighbouring Gujarat State for the livestock of the District. Problem of drinking water supply in the difficult and scarcity villages in the area was solved by implementing water supply scheme and supply of drinking water through tankers. The following table No. 1.7B indicates number of villages in the tahsils affected by the scarcity conditions during the reference period.

Table No. 1.7B

| Tahsil    | Year    | No. of villages affected |
|-----------|---------|--------------------------|
| Dhule     | 1977-78 | 89                       |
|           | 1978-79 | 158                      |
| Sakri     | 1977-78 | 46                       |
|           | 1978-79 | 39                       |
| Sindkheda | 1977-78 | -                        |
|           | 1978-79 | 113                      |

1.8 - Area and Territorial changes -

The total geographical area of the District is 13,143 Sq.Km. as per 1971 population Census, which is 4.27 percent of the total area of the Maharashtra State. No. of inhabited villages including forest villages is 1379 and uninhabited or deserted villages is

23 as per 1971 Census. As compared to the 1961 census, No. of villages in Dhule district in 1971 increased by 21. Out of this 19 are inhabited and two deserted villages. There are six municipal towns and one urban area viz. Navapur with Gram Panchayat. The total urban area is 91.9 Sq.Km. as per 1971 Census.

#### 1.9 Forests -

The forests in the district cover an area of 3891.89 Sq.Km. Out of which, 294.77 Sq.Km. belongs to Revenue Department and 3597.12 Sq.Km. is in the charge of Divisional Forest Officers North and West Divisions in the district. The North Divisional Forest Office comprises of areas in Shirpur, Shahada, part of Sakri and Akkalkuwa tahsils & West Divisional Office comprises of forest areas in Taloda, Navapur, Mandurbar, Dhule and part of Sakri Tahsils. Though forests in this district contain many species of trees, the most important species are Teak, Sadada, Khair and Shisam from economy point of view. The important minor forest products are Gum, Mahu, Tendu leaves, Bamboo etc.

#### 1.10 Minerals -

No valuable mineral is found in the District. The mineral activities in the District are, therefore, restricted only to quarrying of stones and clay and collection of sand from the rivers.

#### 1.11 - Population :-

The total population of Dhule District, as per 1971 Census, is 16,62,181, which is 3.31 per cent of the population of the Maharashtra State. Increase in the total population in the district during the last 10 years is 3,10,945, which is 23.01 per cent of the population in 1961. The variation in population in the earlier decade 1951-61 was 27.44 per cent. The fall in the growth rate can be attributed to family planning activities undertaken on large scale. The density of population for Dhule District and its tahsils, as per 1961 and 1971 Censuses is as follows -

Table No. 1.11

Density of population in each tahsil of Dhule District 1961  
and 1971

| Tahsil         | Density per Sq. Km. |      |
|----------------|---------------------|------|
|                | 1961                | 1971 |
| 1              | 2                   | 3    |
| District Total | 108                 | 126  |
| 1) Akrani      | 58                  | 76   |
| 2) Akkalakuwa  | 69                  | 93   |
| 3) Taloda      | 171                 | 198  |
| 4) Shahada     | 134                 | 165  |
| 5) Shirpur     | 63                  | 77   |
| 6) Nandurbar   | 139                 | 166  |
| 7) Sindkheda   | 135                 | 158  |
| 8) Nawapur     | 115                 | 143  |
| 9) Sakri       | 77                  | 97   |
| 10) Dhule      | 154                 | 196  |

From the above table, it will be observed that density of population of the district as a whole has increased from ~~108~~ 108 in 1961 to 126 in 1971. Within the district, the tahsils with high density of population are Taloda and Dhule, while Akrani, Akkalakuwa, Shirpur, and Sakri Tahsils have comparatively low population density in 1971.

The proportion of urban and rural population to the total population as per 1971 census was 17.31 per cent and 82.69 percent respectively. The corresponding proportion in the 1961 Census was 15.97 per cent and 84.03 percent, respectively. This indicates an increase in the urban population in the district.



According to 1971 census, the number of workers and nonworkers was 5,94,691 and 10,67,490, respectively. The distribution of workers into different categories shows that there were 2,18,686 cultivators 2,60,807 Agricultural Labourers and 1,15,198 workers in other - categories. It is observed that the ratio of Agricultural Labourers to cultivators is high in 1) Dhule, 2) Nandurbar, 3) Taloda, 4) Shahada, 5) Shirpur, and 6) Sindkheda tahsils, which are rich in agriculture. Whereas the <sup>same</sup> is lower in 1) Akrani, 2) Akkalkuwa, 3) Sakri, and 4) Nawapur Tahsils, which are mostly inhabited by Tribal population.

#### 1.12 Special features -

1) The District Industries centre was set up on 1st May 78. This envisages overall development of small-scale and cottage industries and it is hoped that all problems of rural industries viz. raw material, financial aid, equipment, training, potential surveys, management etc. will be solved under one shelter. This will also enable to reduce industrial backwardness of the district and with functioning of Agro-industries base there are bright chances of sugar factories, oil mills, and the mini-industrial estates coming up in Dhule district.

#### ii) Drought Prone Area Programme -

Drought Prone Area Programme has been implemented in the four water sheds of Dhule District with the State assistance. These are Nandra in Dhule tahsil, Hatti in Sakri tahsil, Kakarde in Nandurbar tahsil and Khalane in Sindkheda Tahsil.

#### iii) Small Farmers Development Agency Programme -

This Programme with 100% Central assistance is implemented in all tahsils except Shirpur for benefit of small and marginal cultivators and landless Agricultural Labourers. The Programme is employment oriented in Agricultural and allied sectors. Shirpur Tahsil is covered by the Integrated Area Development Programme (Page Yojana).

iv) Tribal area -

Dhule district has the largest population of Scheduled Tribes, and hence ranks first in the State in this respect. Out of the population of 16.62 lakhs in the district, 37 percent belong to the scheduled Tribes. Nawapur, Akrani, and Akkalkuwa Tahsils are predominantly - Tribal areas and have been notified as scheduled areas. Nandurbar, Taloda, Sakri, Shahada, & Shirpur Tahsils have also large number of scheduled tribes. The predominant scheduled Tribes are Bills, Dhanka, Gamit, Kokani, Naikda, and Pardhi. Many special schemes for the welfare of scheduled Tribes under 'Tribal Sub-Plan area - programme' are in progress in the district.

In addition to the above the following items will show the special features of the district:-

- 1) Dhule district is well known for milk production. A well-aided dairy organisation is functioning in this district. Average daily milk collection was 1,14,187 liters and 1,17,733 liters in 77-78 and 78-79, respectively.
- 2) There is one big soil and water analysis laboratory at Dhule.
- 3) Agricultural college and school are established at the headquarters, Dhule.
- 4) There are two co-operative sugar factories in Dhule District. One is at Sakri and the other at Shahada.
- 5) There is one spinning and weaving mill in Dhule-City.
- 6) Rajawade Historical Research Centre is situated at District Head-Quarters.
- 7) The village Prakashe from Shahada Tahsil is a religious centre and is known as 'Dakshina Kashi.'
- 8) There are four medium irrigation projects viz. i) Karwand, ii) Malangwon, iii) Kanholi, and iv) Panzara, situated in the district.
- 9) 'Toranmal' in Akrani tahsil has been developed as holiday camp and tourist centre.

Chapter-IIExplanatory Notes

2.1 Brief description of the tables, which are classified into 13 broad groups in part-II of <sup>the</sup> Dist. Statistical Abstract is given in this chapter, highlighting certain significant aspects wherever necessary. Normally data is presented for a financial year. However, in certain tables data of the previous year had to be presented, as the <sup>same</sup> for the years 1977-78 and 78-79 could not be procured. The data on agriculture relates to the agricultural year, <sup>and</sup> the data on co-operation relates to the co-operative year (1st July to 30th June <sup>of the year</sup> / 78). Data on other items such as rain-fall, temperature, Vital Statistics, Crime Statistics etc. are for the calendar year. The tables represent Tahsil-wise information, wherever available.

2.2 At the beginning of the publication, a table 'District at a Glance' has been given. Basic information on important items such as i) Population, ii) Agriculture, iii) Animal Husbandry, iv) - Industries, v) Co-operation, vi) Medical and Public Health, vii) - Education, viii) Transport and Communication, ix) Local bodies and Plan Expenditure etc. for the years 77/78 and 78/79 is given for Dhule District viz-a-vis. Maharashtra State.

2.3 Area and Population - There are seven tables on this subject in which tahsilwise area, population, decadal variation from 1951, classification of villages and towns according to population ranges, distribution of population according to workers and non-workers and different categories of workers, population of - Scheduled Castes and Scheduled Tribes and also population according to age groups and religions are given.

2.4 Climate :- Tahsilwise rainfall data and maximum and minimum monthly temperature of Nandurbar Centre in Dhule District for the calendar year 1977 & 78 are given in the two tables under this group.

2.5 Agriculture - There are fourteen tables in this group. Important tahsilwise statistics on agriculture such as - i) Land Utilisation, ii) Area under different crops, iii) Yield per hectare and out-turn of principal crops, iv) Irrigated area under different crops v) Sourcewise irrigated area and vi) data on irrigation and so on are given in the tables under this group. Data for two years viz. i) 1975-76 (Final figures) and ii) 1976-77 (provisional figures) are given in table Nos. 10, 11, 12, & 14. Data on the availability of under ground water is presented in table No. 16. This table has been introduced from the year 1975-76. Table No. 17 describes the minor irrigation works under-taken by Zilla Parishad, State Sector, and Co-operative Societies during the years 1977-78 and 1978-79, while data on Major and Medium projects in Dhule District are shown in table No. 18. Three rural centres viz. Thalner, Sindkheda, and Ranela have been selected for the collection of agricultural wage rates. Data for the calendar year 1977 and 78 / Census of operational holding 1976 have been given in table No. 20 have been presented in Table No. 19. Data on Agricultural implements, as per 1972 Livestock Census, are given in Table No. 21. Tahsilwise data on "famine and scarcity", are given in table Nos. 22 and 23 for the years 1977-78 and 1978-79.

2.6 - Animal Husbandry and Forests :-

Out of six tables in this group, the first three tables pertain to Livestock. The population of Livestock and Poultry as per Livestock Census 1972. Final data are shown tahsilwise in Table No. 24. Statistics on veterinary facilities, animals -

treated in veterinary hospitals and dispensaries etc. and disease-wise mortality of livestock are given in table No. 25 and 26. Table No. 27 furnishes data on animals slaughtered in recognised slaughter houses in the district. Table No. 28(A) and (B) depict forest area and major and minor forest produce during the years 77-78 and 78-79. The forest area given in this table is classified as i) reserved, ii) protected, iii) unclassified forest under the control of Revenue Department. Table No. 29(A), (B), & (C) pertain to the fisheries data in the district.

2.7 Employment, Industry and Electricity - There are ten tables in this group. Out of which, first three tables relate to working factories under the different groups with average daily employment, mandays worked, classification of factories according to the strength and number of days worked etc. Statistics regarding No. of registered factories, productive capital, investment, output, employment provided under 2 different industries based on Annual Survey of Industries for the year is given in Table No. <sup>33</sup> The data on monthwise registrations, vacancies notified; placement done, No. of employment seekers in the live register etc. are given in table No. 34, 35, and 37. The new tables No. <sup>36</sup> regarding Employment Guarantee Scheme has been introduced from 1975-76 onwards. The last two tables show consumption pattern of electric energy during years 77-78 and 78-79 and No. of towns and villages electrified and population covered during <sup>and</sup> upto the end of the year 1978-79.

2.8 Co-operation - There are eight tables on co-operation Statistics. The reference year of these tables is the co-operative i.e. Year 1st July <sup>of the year</sup> to 30th June 1978-79 Data regarding -

different types of Co-operative Societies and banks, their membership, loan advanced and so on are presented in these tables. The last table shows the No. of money lenders and loans advanced by them during the years 1977-78 and 1978-79.

2.9 - Medical and public health :- There are five tables on this subject. Table No.48 gives medical facilities available through public and public aided bodies in each tahsil as also the number of indoor and outdoor patients treated. Vital Statistics i.e. Tahsilwise births, deaths and infant deaths registered in the years 1977, and 1978 with break up of males and females and No. of deaths due to important causes from the year 1971 to 1979 is given in table No.49 and 50, respectively. Vaccination Statistics and Cholera inoculations done in each tahsil during the years 1977 and 1978 is given in table No.51, Table No.52 gives statistics on family planning during the year 1977-78 and 1978-79.

2.10 - Education :- There are seven tables in this group. Three tables provide tahsilwise information of literacy in rural and urban areas as per 1971 Census and information by the level of literacy as per 1961 Census. The data regarding pupils and teachers with ----

Contd...

No. of institutions of preprimary, primary, secondary and higher level are presented in table No. 56. The data on enrolment of backward class students and concessions granted to Economically Backward class students and expenditure incurred under normal and plan grants on primary education in the districts are shown in Table Nos. 57 to 59.

2.11 Transport and Communication - Tables under this group depict information on railway route, road length, state transport activities, traffic intensity and No. of vehicles. The data of vehicles for Nashik Region as a whole. The Nashik Region comprise -s of the districts of Nashik, Jalgaon, and Dhule. Information of post, telegraph and telephones for the years 1961-62, 1965-66, 1970-71 to 1978-79 and on rural broad-casting as on 31-3-78 and 79 is given in the last two tables.

2.12 Local Bodies - Tables providing information on income and expenditure of village panchayats, Municipal Councils and Zilla Parishad <sup>is</sup> included under this head.

2.13 Plan and Community Development - Data on plan expenditure under state and local sectors and physical achievements in - important fields during the years 77-78 & 78-79 are given in Table Nos. 71 and 72, respectively. Statistics in respect of community development programme, stagewise expenditure of various blocks and block-wise physical achievements under community development programme <sup>is</sup> shown in table Nos. 73, 74 and 75, respectively.

2.14 Prices - Out of three tables under this group two tables give statistics regarding wholesale prices of certain commodities at regulated markets and monthly average retail - prices of various commodities at Dhule Head-Quarters for the years.

77 & 78. The third table gives Consumer's Price Index Numbers for working class for Dombay and Jalgaon centres for 1978-79.

2.15 Miscellaneous - Statistical tables on the strength of police force, crime statistics, cases disposed in Civil and Criminal courts, cinema statistics banking Offices, No. of joint stock companies, insurance (Policies and amount insured), collection of small savings, Revenue collection, number of presses, newspapers, and periodicals published and other miscellaneous subjects are covered under this head.

Two new tables have been introduced from 1976-77 viz, statistics regarding supply of rice, wheat and sugar to fair price shops and demand and procurement in Dhule district for the years 1971 to 1978.

2.16 Trends in selected Indicators - A table showing trends in selected indicators in the fields of development such as -

1) Agriculture, ii) Livestock, iii) Industry, iv) Education, v) Health etc. are shown for the years 1950-51, 1960-61, 1966-67, 1973-74, 1974-75, 1975-76 and 1978-79, is appended at the end. These selected indicators are very useful for assessing progress in various fields in the recent past.



CHAPTER IIIAnalytical Review of sectorial trends

3.1 In this chapter, trends in the statistical data presented in Part-II of this Abstract in various sectors of developments such as Agriculture, Animal Husbandry, Co-operation, Education, Electricity, Public Health etc. are analysed.

3.2 Agriculture-

Agriculture and allied activities being the principal means of livelihood, they find predominant place in our economy at all levels. To get a better idea of the progress in this important sector, some major indicators of development, such as ~~PER~~ percentage of gross cropped area to the net area sown and gross and net irrigated area to the net area sown, cropping pattern, yield per hectare of principal crops in Dhule District are discussed here. The observations in the following paras are on Agricultural data for Land Utilisation and cropping - pattern based on final figures for the year 1975-76 and provisional figures for the year 1976-77 and 1977-78. The data for source-wise irrigation and crops irrigated area furnished for the years 1961-62 and 1962-63, 1975-76, 1976-77, and ~~1977-78~~ 1977-78.

Table No.1

Percentage of gross cropped area to net area sown

| Sr.No.: | Tahsil         | 1961-62 | 1975-76 | 1976-77 | 1977-78 |
|---------|----------------|---------|---------|---------|---------|
|         | District Total | 113.5   | 110.0   | 113.5   | 110.4   |
| 1)      | Dhule          | 109.7   | 108.0   | 107.8   | 108.0   |
| 2)      | Sakri          | 119.3   | 108.1   | 111.6   | 106.9   |
| 3)      | Nawapur        | 106.5   | 106.9   | 105.8   | 104.8   |
| 4)      | Nandurbar      | 119.6   | 111.8   | 123.0   | 110.0   |
| 5)      | Taloda         | 106.9   | 111.0   | 109.0   | 109.6   |
| 6)      | Akkalkuwa      | 104.3   | 106.6   | 103.0   | 102.1   |
| 7)      | Akrani         | 102.2   | 100.9   | 100.5   | 102.1   |
| 8)      | Shahada        | 110.9   | 116.8   | 120.2   | 118.4   |
| 9)      | Shirpur        | 122.1   | 112.6   | 146.5   | 123.9   |
| 10)     | Sindkheda      | 121.6   | 110.9   | 112.9   | 112.4   |

3.3 From the above table it will be seen that the percentage of gross cropped area to the net sown area for Dhule district does not indicate variation in the years 1976-77 and 1961-62 and more and less similarly the same is the case for the years 1975-76 and 1977-78. Within the district, during the year 1975-76, Sakri, Shirpur, and Taloda tahsils were above the district average and rest of the tahsils below the district average. During the year 1976-77 Nandurbar Akkalkuwa, Shahada, and Shirpur tahsils were above the district average and in 1977-78, Shahada, Shirpur and Sindkheda tahsils were also above the district average and the remaining tahsils below the district average.

#### 3.4 Irrigation -

Table No.2 shows source-wise irrigation in Dhule District. The data for the years 1975-76, 1976-77 and 1977-78 presented in this table is provisional. It will be seen from the table below that total net area irrigated in 1977-78 is decreased, when compared with the area of 1976-77, but it is more than the net area irrigated in 1975-76. The above position is applicable to the source-wise irrigation also.

Table No.2

Source-wise area irrigated in Dhule Dist.

| Sr. No.: | Source            | Net area irrigated in hectares |         |         |
|----------|-------------------|--------------------------------|---------|---------|
|          |                   | 1975-76                        | 1976-77 | 1977-78 |
| 1        | 2                 | 3                              | 4       | 5       |
| 1)       | Government Canals | 8,428                          | 12,300  | 10,635  |
| 2)       | Private Canals    | -                              | 104     | -       |
| 3)       | Wells             | 33,826                         | 49,308  | 39,206  |
| 4)       | Tanks             | 19                             | 87      | 72      |
| 5)       | Other sources     | 49                             | 233     | 62      |
| 6)       | District Total    | 42,322                         | 62,532  | 49,975  |

3.5 Table No.3 shows the percentage of Gross Irrigated area to net irrigated area (Tahsil-wise) and net irrigated area to net area sown in Dhule District for the years 1962-63, 1975-76 and 1976-77 and 1977-78, respectively.

Table No.3

Percentage of gross irrigated area to net irrigated area  
and net irrigated area to net area sown in Dhule Dist.

| Sr. No.: | Tahsil         | 1962-63   |  | 1975-76   |  |
|----------|----------------|---|--|---|--|
|          |                | % of gross irrigated area to net irrigated area | % of net area sown to net irrigated area | % of gross irrigated area to net irrigated area | % of net area sown to net irrigated area |
| 1        | 2              | 3   | 4  | 5   | 6  |
| 1)       | Dhule          | 122.34  | 1.88                                     | 133.86  | 7.24                                     |
| 2)       | Sakri          | 127.53  | 2.37                                     | 131.62  | 6.04                                     |
| 3)       | Nawapur        | 100.00  | 1.50                                     | 103.10  | 2.70                                     |
| 4)       | Nandurbar      | 113.34  | 13.18                                    | 103.30  | 6.19                                     |
| 5)       | Taloda         | 108.77  | 5.51                                     | 149.84  | 9.51                                     |
| 6)       | Akkalkuwa      | 110.00  | 4.00                                     | 114.02  | 0.69                                     |
| 7)       | Akrani         | 100.00  | -  | 100.00  | 0.08                                     |
| 8)       | Shahada        | 116.14  | 1.24                                     | 139.50  | 12.23                                    |
| 9)       | Shirpur        | 105.35  | 1.00                                     | 161.35  | 4.75                                     |
| 10)      | Sindkheda      | 128.86  | 3.20                                     | 129.91  | 6.11                                     |
|          | District Total | 119.58  | 4.32                                     | 132.72  | 6.18                                     |

Contd...

Contd.

| Sr. No. | Tahsil         | 1976-77                                    |  | 1977-78                                    |  |
|---------|----------------|--|--|--|--|
|         |                | % of gross irrigated area to net irrigated | % of net irrigated area to net area sown | % of gross irrigated area to net irrigated | % of net irrigated area to net area sown |
| 1       | 2              | 3  | 4  | 5  | 6  |
| 1)      | Dhule          | 197.02                                     | 7.94                                     | 197.63                                     | 8.22                                     |
| 2)      | Sakri          | 192.38                                     | 7.14                                     | 172.90                                     | 5.74                                     |
| 3)      | Nawapur        | 105.05                                     | 1.41                                     | 111.34                                     | 1.34                                     |
| 4)      | Nandurbar      | 124.83                                     | 16.90                                    | 119.23                                     | 11.61                                    |
| 5)      | Taloda         | 171.43                                     | 8.36                                     | 153.03                                     | 9.49                                     |
| 6)      | Akalkuwa       | 141.93                                     | 1.24                                     | 115.10                                     | 1.38                                     |
| 7)      | Akrani         | 100.00                                     | 0.09                                     | 107.14                                     | 0.24                                     |
| 8)      | Shahada        | 138.47                                     | 22.64                                    | 100.00                                     | 17.39                                    |
| 9)      | Shirpur        | 127.81                                     | 23.33                                    | 129.01                                     | 12.51                                    |
| 10)     | Sindkheda      | 100.00                                     | 8.69                                     | 100.00                                     | 9.98                                     |
|         | District Total | 144.77                                     | 10.13                                    | 149.62                                     | 7.50                                     |

2.6 From the above table, it will be seen that over all percentage of gross irrigated area to net irrigated area in the years 1976-77 and 1977-78 shows increasing trend, when compared to the years 62-63 & 75-76. Within the Dist., the percentage was more in Dhule and Sakri Tahsils in the year 1977-78 and Dhule, Sakri, and Taloda tahsils in the year 1976-77 and Dhule, Shahada and Shirpur tahsils in 1975-76.

3.7 The percentage of net area irrigated to net area sown for the district in 75-76 was higher than the district percentage in 62-63. However, the percentage in 77-78 has gone down by about 30 percent compared to 76-77. Within the the district Dhule, Taloda, Shahada, & Shirpur and Sindkheda tahsils have higher percentage than the dist. average in 77-78. During the year 76-77, the percentage in Nandurbar,

Shahada and Shirpur tahsils are above the district average and below the remaining tahsils.

### 3.8 Productivity of Important Crops -

Rice, Jawar(Kh. and Rabi), Bajara, Groundnut, Cotton, Wheat, & Chillies, are the important crops in the District. In the following table, the comparative position showing yield rate and out-turn of principal crops in the district is given for the years 1961-62, 1975-76, 1976-77 and 1977-78.

Table No. 4

Yield rate of principal crops and their outturn in Dhule District.

| Sr. No.: | Crop                   | Year    | Dhule District                |                               |
|----------|------------------------|---------|-------------------------------|-------------------------------|
|          |                        |         | Yield rate in Kg. per hectare | Out turn in '00 metric tonnes |
| 1        | 2                      | 3       | 4                             | 5                             |
| 1)       | Rice                   | 1961-62 | 438                           | 145                           |
|          |                        | 1975-76 | 679                           | 142                           |
|          |                        | 1976-77 | 665                           | 153                           |
|          |                        | 1977-78 | 1048                          | 230                           |
| 2)       | Jowar(Kharif and Rabi) | 1961-62 | 482                           | 941                           |
|          |                        | 1975-76 | 823                           | 1219                          |
|          |                        | 1976-77 | 940                           | 1465                          |
|          |                        | 1977-78 | 855                           | 1378                          |
| 3)       | Bajara                 | 1961-62 | 473                           | 710                           |
|          |                        | 1975-76 | 533                           | 779                           |
|          |                        | 1976-77 | 700                           | 1002                          |
|          |                        | 1977-78 | 569                           | 807                           |
| 4)       | Groundnut              | 1961-62 | 593                           | 852                           |
|          |                        | 1975-76 | 862                           | 979                           |
|          |                        | 1976-77 | 877                           | 1026                          |
|          |                        | 1977-78 | 603                           | 684                           |
| 5)       | Cotton (Interms)       | 1961-62 | 127(Lit)                      | 680                           |
|          |                        | 1975-76 | 732                           | 415                           |
|          |                        | 1976-77 | 577                           | 304                           |
|          |                        | 1977-78 | 676                           | 388                           |
| 6)       | Wheat                  | 1961-62 | 651                           | 408                           |
|          |                        | 1975-76 | 1285                          | 609                           |
|          |                        | 1976-77 | 1005                          | 553                           |
|          |                        | 1977-78 | 206                           | 494                           |
| 7)       | Chillies               | 1961-62 | N. A.                         | N. A.                         |
|          |                        | 1975-76 | 1015                          | 69                            |
|          |                        | 1976-77 | 983                           | 59                            |
|          |                        | 1977-78 | 983                           | 57                            |
| 8)       | Sugarcane              | 1961-62 | 3618                          | 105                           |
|          |                        | 1975-76 | 8300                          | 581                           |
|          |                        | 1976-77 | 7855                          | 597                           |
|          |                        | 1977-78 | 11,674                        | 1039                          |

3.9 The yield per hectare and out-turn in respect of 1) Rice, -  
2) Jowar, (K<sup>h</sup>arif and Rabi), 3) Bajara, 4) Groundnut, 5) Chillies, 6)  
Sugarcane was higher during 1976-77 and 1977-78 than that of 1961-62.  
During 1976-77 and 1977-78 the rainfall condition was not satisfactory  
due to which production of the above crops was lower than 1975-76.

3.10 - Cropping pattern

The following table No.5 indicates cropping pattern and the  
percentage of area under cereals, pulses, food grains, sugarcane, total  
food crops, cotton, groundnut, Nonfood crops, respectively.

Table No.5

Percentage of area under various crops in Dhule District

| Sr. No.: | Crops                                | Percentage distribution of area |          |          |          |
|----------|--------------------------------------|---------------------------------|----------|----------|----------|
|          |                                      | 1961-62                         | 1975-76  | 1976-77  | 1977-78  |
| 1        | 2                                    | 3                               | 4        | 5        | 6        |
| 1)       | Total cereals                        | 54.49                           | 54.55    | 54.77    | 52.97    |
| 2)       | Total pulses                         | 11.89                           | 17.29    | 18.33    | 19.00    |
| 3)       | Total food grains                    | 66.38                           | 71.84    | 73.15    | 71.97    |
| 4)       | Sugarcane                            | 00.02                           | 00.9     | 1.42     | 1.87     |
| 5)       | Total food crops                     | 68.75                           | 74.39    | 76.87    | 75.71    |
| 6)       | Cotton                               | -                               | 7.52     | 4.81     | 7.29     |
| 7)       | Groundnut                            | -                               | 1.51     | 1.64     | 1.46     |
| 8)       | Total Non-food crops                 | 31.25                           | 25.61    | 23.13    | 24.29    |
| 9)       | Total food crops and Non-food crops. | 100.00                          | 100.00   | 100.00   | 100.00   |
| 10)      | Gross cropped area in hectare        | 7,43,600                        | 7,53,771 | 7,00,634 | 7,35,791 |

It will be seen from the above table that the percentage of food grains has increased in the years 1976-77 and 1977-78, when compared with the previous years in 1975-76 and 1961-62, respectively.

The percentage of area in 1977-78 under cotton and groundnut was 7.29 and 1.46 respectively, which shows declining trend as compared to 75-76, whereas the same was Nil in 1961-62. The percentage of area for total Non-food crops during the reference years has slightly decreased, when compared with the years 1961-62 and 75-76.

### 3.11 Agricultural credits and outstanding dues -

The position indicated in the following table gives an idea about the co-operative structure in Dhule district for the years - 1961-62, 1977-78 and 1978-79, respectively. During the years 1977-78 and 1978-79, the amount of loan advanced was Rs.842/- Lakhs and Rs. 1051 lakhs, respectively which was less than the loan advanced in 1975-76. It will be seen that the position of outstanding loan and overdues for the years 1977-78 and 1978-79 continues to be unsatisfactory when compared with the year 1975-76.

Table No.6

Agricultural credit facilities in Dhule district during the years 1961-62, 1977-78, 1978-79.

| Sr.No.: | Items  | : 61-62 | : 77-78 | : 78-79 |
|---------|--|---------|---------|---------|
| 1)      | No. of Agril. Credit societies                 | 768     | 601     | 601     |
| 2)      | Loans advanced (Rs. in lakhs)                  | 312.80  | 841.71  | 1051.16 |
| 3)      | Outstanding loans (Rs. in lakhs)               | N.A.    | 1514.76 | 1696.55 |
| 4)      | Other dues (Rs. in lakhs)                      | N.A.    | 635.17  | 761.20  |
| 5)      | Percentage of recoverage to outstanding loans. | N.A.    | 55      | 51      |

### 3.12 - Agricultural wagherates-

The data on this subject is collected every fortnight from the representative agriculturists of selected centres, 1) Thalner, 2) Sindkheda, and 3) Ranala. In the following table average annual wage rates paid by the selected cultivators of the above-centres to the wage earners (Male and Female) in the year 1977 and 1978 are shown.

Table No.7

Agricultural wage rates (Per day) in the selected  
centres of Dhule District during 1977 & 78

| Sr. No. | Centre    | Wage earner | Average wage rates in |            |
|---------|-----------|-------------|-----------------------|------------|
|         |           |             | 1977 (Rs.)            | 1978 (Rs.) |
| 1       | 2         | 3           | 4                     | 5          |
| 1)      | Ranala    | Male        | 4.12                  | 3.79       |
|         |           | Female      | 3.64                  | 3.13       |
| 2)      | Thalner   | Male        | 4.00                  | 3.70       |
|         |           | Female      | 3.19                  | 3.22       |
| 3)      | Sindkheda | Male        | 4.44                  | 4.39       |
|         |           | Female      | 2.89                  | 3.22       |

It will be seen from the above table that 'wage rates' in - respects of male are higher at Sindkheda centre than at Ranala and Thalner Centres. This also holds good in respect of females for - Ranala Centre in 1977. The wage rates for female are higher at Sindkheda and Thalner in 1978 than Ranala. The wage rates for males were lower in 1978 than the wage rates of 1977.

### 3.13 - Animal Husbandry-

The cattle rearing is the subsidiary occupation to agricultural Development and as such livestock and poultry formed important items of quinquennial Livestock Censuses of 1966 and 1972, which are presented in Table No.8 below -

Table No.8  
Livestock in Dhule District as per 1966, 1972 livestock census  
(Figures in lakhs)

| Sr.No. | Category        | Position in the year |       |                                  |
|--------|-----------------|----------------------|-------|----------------------------------|
|        |                 | 1966                 | 1972  | Percentage increase or decreased |
| 1)     | Cattle          | 5.45                 | 5.73  | + 5                              |
| 2)     | Buffaloes       | 0.90                 | 1.04  | + 2                              |
| 3)     | Total bovine    | 6.35                 | 6.77  | + 7                              |
| 4)     | Total livestock | 9.36                 | 10.29 | +11                              |
| 5)     | Poultry         | 3.10                 | 3.41  | +10                              |



3.14 It will be seen from the above table that cattle, buffaloes, total ~~bovine~~ bovine and total livestock have been increased in 1972 as compared with the year 1966. Poultry has also increased by 10 percent in 1972 over 1966.

### 3.15 Employment exchange statistics -

The present available data regarding registration, notified vacancies, placement etc. with employment exchange Office is having limitations, as a fair idea about educated unemployed is not available. During the years 1977-78 and 1978-79 No. of registrations was 8393 and 11657, respectively, and 538 and 369 persons were employed through Dhule employment exchange in the above years. There were 13807 and 16926 persons on live registers as on March-78 and March 79 respectively, which shows increasing trend, whereas placements were on the decline.

### 3.16 - Medical and Public Health :-

Data regarding medical and public health facilities available through public and public aided bodies in Dhule district in the years 1961, 1977 and 1978 is presented in the following table.

Table No.9

Medical facilities and patients treated in the year 1961, 1977 and 1978 in Dhule District.

| Sr.No.: | Item                                   | Position in the year |          |          |
|---------|--|----------------------|----------|----------|
|         |  | 1961                 | 1977     | 1978     |
| 1       | 2                                      | 3                    | 4        | 5        |
| 1)      | Hospitals                              | 1                    | 3        | 3        |
| 2)      | Primary Health Centres and sub-centres | 15                   | 67       | 72       |
| 3)      | Doctor and Valdays                     | 23                   | 120      | 125      |
| 4)      | No. of beds                            | 81                   | 667      | 679      |
| 5)      | No. of patients treated                |                      |          |          |
|         | i) Indoor                              | N. A.                | 22,000   | 19,000   |
|         | ii) Outdoor                            | N. A.                | 8,54,000 | 8,19,000 |

3.17 From the above table, it will be revealed that there is increase in medical facilities available in Dhule District viz. P.H. Centres and Sub-centres during 1977 and 1978 as compared to the year 1961. It will be observed that No. of indoor and outdoor patients has decreased in 1978, when compared with 1977, whereas No. of doctors and Vaidyas and No. of beds have shown increasing trend during 1977 & 78 respectively.

Ratio of doctors and beds per lakh of population for the years 1977 and 1978 is 7 & 8 & 40 & 41 respectively.

### 3.18 - Education -

The total No. of Primary institutions and secondary schools, as well as the strength of students in the said institutions during the years 1977-78 and 1978-79 has shown increasing trend, when compared with the year 1976-77. Whereas No. of higher educational institutions remained unchanged in the above two years. The ratio of students per teacher for Primary and Secondary education was 343 and 349, and 262 and 266, respectively.

### 3.19 Transport and communications-

Rail length in the district is 171.61 Km. on the central and western broadgauge. The following tables shows surface classification of road length in the district as on 31-3-62, 31-3-78, and 31-3-79.

Table No. 10

Surface classification of road length in Kms. as on 31-3-62, 31-3-78, & 31-3-79 in Dhule district.

| Sr. No. | Type of surface     | Road length in Kms. as on |         |         |
|---------|---------------------|---------------------------|---------|---------|
|         |                     | 31-3-62                   | 31-3-78 | 31-3-79 |
| 1       | 2                   | 3                         | 4       | 5       |
| 1)      | Cement concrete     | -                         | -       | -       |
| 2)      | Black topped        | 240                       | 767     | 776     |
| 3)      | Water bound macadam | 353                       | 562     | 1,081   |
| 4)      | Others              | 711                       | 5,651   | 5,250   |
| 5)      | Total               | 1,304                     | 6,980   | 7,107   |

(26)

The total road length as on 31-3-79 in Dhule District is 7107Km., which comes to 5.41 Km. per 100 Sq.Km.area and 4.23 Km. per lakh of population.

The detailed classification of roads is as follows -

| <u>I) Category</u>       | <u>Length in Km. as on 31-3-79</u> |
|--------------------------|------------------------------------|
| 1) National Highway      | 123                                |
| 2) State Highway         | 532                                |
| 3) Major District Roads. | 1,504                              |
| 4) Other Dist.roads      | 1,061                              |
| 5) Village roads         | 1,743                              |
| 6) Others                | 2,089                              |
|                          | -----                              |
|                          | 7,107                              |
|                          | -----                              |

3.20 From the above table, it will be seen that the total road length has increased nearly five times as compared to the year 1962. The road length as on 31-3-79 has increased by 127 Km. as compared to the road length as on 31-3-73.

### 3.21 Banking-

Sound Banking system is one of the important indicators of - development. There were 117 banking Offices in Dhule district as on 31-12-77. Thus showing an increase of 14 Offices during 1977. Over 1976. Banking centres per lakh of population is 7 and more than 25 percent of district population is covered by Banks Central Bank of India is the lead bank of the district and Offices of ~~xx~~ almost all Nationalised Banks are located in the district. About 50 percent of Banking Offices are located in Dhule and Nandurbar tahsils, whereas there are only 2 and 3 Offices of Banks in Akrani and Akkalkuwa - Tahsils, respectively.

3.22 Prices -

Rising Prices and increased cost of living are the Phenomenon, which common people have to face in day to day life. The cost of living index is compiled at Bombay and Jalgaon Centres with base years 1960 and 1961, respectively. The general index at Bombay rose to 325 in the year 1978-79, where as Jalgaon index stood at 328.

The general index of Jalgaon is higher than that of Bombay centre for the year 1978-79. All the indices of items except food, are slightly higher in respect of Bombay as compared to Jalgaon centre. The District Statistical Office, Dhule is regularly collecting prices for urban centre at District head quarter, Dhule of important commodities from the selected shops for the fixed varieties and quantities indicating general trend in the market.

Review of the average prices reported for the years 1977 and 1978 reveals that there was marked increase in the prices of Rice, Bajara, Pulses, Groundnut Oil, Vanaspati, Goat meat, fish, eggs, Tea, Coffee, Potato, Onion, Sugar, Gur, Dry chillies and decrease in the prices of coarse Rice and Wheat, when compared to the prices of 1976. The above rise or fall in prices holds good, when the average prices of 1977 and 1978 are compared.

CHAPTER-IVAnnual Plan 1977-78 & 1978-79

4.1 Annual Plans for the years 1977-78 and 1978-79 mark the last two years of the Fifth five year plan and as such review of expenditure and physical achievements of the period, will also facilitate Five Year Plan appraisal. As per Government's indication Fifth Five Year Plan of Dhule District was to the tune of Rs.42.45 crores. The allocations earmarked for the earlier years of the Fifth Five Year Plan viz. 74-75, 75-76 and 76-77 were fully spent on the various programmes. Table No.1 below gives the expenditure incurred on various District level schemes in Dhule District under 'A' State Plan and under 'B' ~~State Plan~~ Centrally Sponsored Programme during the years 1977-78 and 1978-79 respectively. Break up of the expenditure into Non-Tribal and Tribal is also given.

Table No.1

(Rs. In lakhs)

| Sr. No.:               | Head of development:                   | 1977-78       |               |               | 1978-79       |               |                |
|------------------------|--|---------------|---------------|---------------|---------------|---------------|----------------|
|                        |  | Non-TSP       | T.S.P.        | Total         | Non-TSP       | T.S.P.        | Total          |
| 1                      | 2                                      | 3             | 4             | 5             | 6             | 7             | 8              |
| <u>A' State Plan -</u> |  |               |               |               |               |               |                |
| I.                     | Agril. Programme                       | 72.54         | 72.84         | 145.38        | 96.61         | 98.27         | 194.88         |
| II.                    | Co-operation and Community Development | 1.66          | 54.15         | 55.81         | 0.78          | 48.45         | 49.23          |
| III.                   | Irrigation & Power                     | 156.11        | 72.24         | 228.35        | 77.32         | 85.03         | 162.35         |
| IV.                    | Industry & Mining                      | 4.84          | 0.76          | 5.60          | 9.95          | 0.17          | 10.12          |
| V.                     | Transport and Communication            | 44.65         | 84.19         | 128.84        | 43.87         | 86.75         | 130.62         |
| VI.                    | Social Services                        | 105.03        | 116.97        | 222.00        | 126.78        | 194.70        | 321.48         |
| VII.                   | Miscellaneous                          | 44.83         | 63.84         | 108.67        | 309.80        | 132.37        | 442.17         |
|                        | <u>Total State Plan</u>                | <u>429.66</u> | <u>464.99</u> | <u>894.65</u> | <u>665.11</u> | <u>645.74</u> | <u>1310.85</u> |

| 1                                   | 2    | 3    | 4     | 5    | 6    | 7     | 8 |
|-------------------------------------|------|------|-------|------|------|-------|---|
| <u>'B' Centrally Sponsored Plan</u> |      |      |       |      |      |       |   |
| i) Agril. Programme.                | N.A. | N.A. | 3.76  | N.A. | N.A. | 9.31  |   |
| ii) Co-operation and C.D.           | N.A. | N.A. | 1.00  | N.A. | N.A. | 0.80  |   |
| iii) Social Services                | N.A. | N.A. | 22.03 | N.A. | N.A. | 26.54 |   |
| Total C.S. Plan                     | N.A. | N.A. | 26.79 | N.A. | N.A. | 36.65 |   |

From the above table, it will be seen that the total expenditure during 77-78 and 78-79 on various programmes on District Level schemes in/District under the State and Central Plan was Rs. 294.65 Lakhs, Rs. 1310.85 Lakhs, Rs. 23.79 Lakhs, Rs. 136.65 Lakhs respectively and this was 4% more than the expenditure of 76-77, whereas during the year 78-79, the percentage increase in expenditure as compared to the year 76-77 comes to more than 200%. This is due to the sanction of additional allocation in the respective years and also due to the additional sanction of grants under Employment Guarantee Scheme, at State Level. Within the State Plan, the percentage distribution of expenditure under various heads of developments, during 1977-78 and 1978-79, as given in Table No. 2 below will reveal that a large chunk was spent under Irrigation & Power, Social Services, and Agril. Programme during 77-78, and Miscellaneous Programme, Social Services and Agril. Programme during 1978-79.

Table No. 2 - Percentage distribution of Plan Expenditure

| Sr. No.  | Head of Development         | 1977-78 | 1978-79 |
|----------|-----------------------------|---------|---------|
| 1        | 2                           | 3       | 4       |
| I.       | Agricultural Programme      | 16.25   | 14.87   |
| II.      | Co-operation and C.D.       | 6.24    | 3.75    |
| III.     | Irrigation and Power.       | 25.52   | 12.39   |
| IV.      | Industry and Mining         | 0.63    | 0.77    |
| V.       | Transport and Communication | 14.40   | 9.96    |
| VI.      | Social Services.            | 24.81   | 24.53   |
| VII.     | Miscellaneous               | 12.15   | 33.73   |
| Total :- |                             | 100.00  | 100.00  |

As regards the Centrally Sponsored Programme, the expenditure in 1977-78 shows relatively and declining trend as compared to the the year 1976-77 and it was more or less <sup>on par</sup> in 1978-79 compared to 1976-77.

#### 4.2 Tribal Sub-Plan :-

Dhule District is predominantly a Tribal District out of 10 Tahsils Tribal Population is concentrated in 8 Tahsils. Out of total expenditure of Rs.894.65 lakhs expenditure for Tribals was Rs.464.99 lakhs during 1977-78. Similarly during 78-79, ~~it was~~ it was Rs.645.74 lakh, out of total expenditure of Rs.1310.85 lakh. It <sup>was</sup> seen that more than 50% of the expenditure relates to the Tribal Sub-Plan. Besides this expenditure incurred from the Non-Tribal Sub-Plan grants is also made in the Tribal area of the District, which is not separately available.

#### 4.3 State Plan :

A) Agril. Programme :- In the following table progress of expenditure under various sub-heads of development during the years 1977-78 and 1978-79 has been given. As discussed above, Agricultural Programme has assumed more significance in the District Plan.

Table No.3(a)

|          |                         | (Rs. In lakhs) |        |       |         |        |       |
|----------|-------------------------|----------------|--------|-------|---------|--------|-------|
| Sr. No.: |                         | 1977-78        |        |       | 1978-79 |        |       |
|          |                         | Non TSP        | T.S.P. | Total | Non TSP | T.S.P. | Total |
| 1        | 2                       | 3              | 4      | 5     | 6       | 7      | 8     |
| 1)       | Agricultural Production | 2.09           | 1.45   | 3.54  | 2.69    | 5.66   | 8.35  |
| 2)       | Minor Irrigation        | 33.23          | 65.84  | 99.07 | 23.50   | 74.19  | 97.69 |
| 3)       | Soil Conservation       | 5.30           | 3.60   | 8.90  | 22.70   | 8.20   | 30.90 |
| 4)       | Ayacut Development      | 6.25           | --     | 6.25  | 10.46   | --     | 10.46 |
| 5)       | Animal Husbandry        | 0.50           | 1.45   | 1.95  | 0.49    | 3.58   | 4.07  |
| 6)       | Dairy Development       | 5.51           | 0.35   | 5.86  | 10.79   | 2.36   | 13.15 |

| Contd...                        |   |       |       |        |       |       |       |
|---------------------------------|---|-------|-------|--------|-------|-------|-------|
| 1                               | 2 | 3     | 4     | 5      | 6     | 7     | 8     |
| 7) D.P.A.P.                     |   | 13.66 | --    | 13.66  | 22.43 | --    | 22.48 |
| 8) Forest                       |   | 5.83  | --    | 5.28   | 0.92  | 4.00  | 4.02  |
| 9) Fisheries                    |   | 0.72  | 0.15  | 0.87   | 2.58  | 0.28  | 2.86  |
| 10) Ware Housing and Marketing. |   | --    | --    | --     | --    | --    | --    |
| Total Agril. Programme          |   | 72.54 | 72.84 | 145.38 | 93.61 | 98.27 | 194.8 |

From the above table, it will be seen that during the year 1977-78 more than 87 percent of expenditure was booked under the schemes of Minor irrigation, D.P.A.P. Soil Conservation and Forest Development. Similarly during the year 1978-79 84 percent of expenditure, out of the total of Rs.194.88 lakhs, was made under Minor Irrigation, Soil Conservation, D.P.A.P. and Dairy Development. The progress of expenditure during the two years under review i.e. 1977-78 and 1978-79, when compared shows about 25% more expenditure was incurred in 78-79 on all the sub-heads of development, except Minor Irrigation. Expenditure under Tribal and Non-Tribal schemes was practically the same. In case of sectorwise operations of schemes, it can be said that during 77-78, out of the total expenditure of Rs.145.38 lakhs, an amount of Rs.93.63 lakhs (64%) has been incurred on the State Sector and Rs.51.76 lakhs (36%) on Local Sector Schemes. This position for the year 1978-79 was ---

--- State sector Rs.139.65 lakhs, Out of Rs.194.88 lakhs, (72%) and Local Sector Rs.55.23 lakhs, out of Rs.194.88 lakhs(28%).

Allotted grants have been utilised to the extent of 95% during 1977-78 and more than 100% during 78-79, under this major head of development. However, pace of expenditure was less than the expected level in respect of Agril. Production, Dairy Development, Fisheries and Animal Husbandry in 1977-78.



Items of physical achievements under 'Agril. Programme' are given below for important schemes and programmes, as achieved under Non-Tribal and Tribal Programme during the period under review.

Table No. 3(b) - Physical achievement

| Sr. No. | Item                                    | Unit  | 1977-78 |        | 1978-79    |        |
|---------|---|-------|---------|--------|------------|--------|
|         |   |       | Non TSP | T.S.P. | Non T.S.P. | T.S.P. |
| 1       | 2                                       | 3     | 4       | 5      | 6          | 7      |
| 1)      | Supply of Oil Engines / Electric Pumps. | No.   | 3       | 19     | 3          | 24     |
| 2)      | Supply of Milch Cows/ buffaloes.        | No.   | 234     | 277    | 270        | 271    |
| 3)      | Ayacut development                      | Hect. | --      | 3655   | --         | 2126   |
| 4)      | Vet. dispensaries opened                | No.   | --      | 2      | 7          | 2      |
| 5)      | Plantation                              | Hect. | --      | 1053   | 2335       | 419    |

## II. Co-operation and Community Development --

Under this head of development, during 1977-78, Rs.55.81 lakhs have been spent and during 78-79, Rs.49.23 lakhs on the various schemes under Co-operation and Community Development. Considerable expenditure was made during the period of review on Adivasi Co-operative Societies. Hence the expenditure was more, as compared to the year 76-77. Co-operative schemes have been operated in the State Sector, whereas schemes relating to Community Development in the Local Sector. During the years 1977-78 and 78-79, 48 and 16 Adivasi Co-operative Societies, respectively have been assisted for various activities, such as, sale and purchase of Agricultural commodities.

The entire area of the District has been brought under the Community Development Programme since long and expenditure on incomplete works was made. In this District, the Special Nutrition

blocks.

### III - Irrigation and Power-

Under this head of development, Medium Irrigation Projects and Rural Electrification Programme schemes have been operated. It will be seen that during the year 77-78 Rs.228.35 lakhs and during 78-79 Rs.162.35 lakhs have been spent on the above programmes and the trend of expenditure is declining, as compared to the expenditure of 1976-77 ~~Rs.2473 crores.~~ of which was Rs.2473 crores. This is particularly because of variation in the sanctioned outlays for the various Irrigation Projects during the reference period. Out of the total expenditure shown above expenditure on Rural Electrification has been Rs.62.80 lakhs in 76-77, Rs.84.94 lakhs in 77-78 and Rs.89.06 lakhs in 78-79, which shows an increasing trend.

As regards progress of physical achievements, work of Aner - Project is practically completed and work of excavation of Canal is in progress. Benefit of this project also goes to neighbouring Jalgaon District. Work of Rangavai Project in Nawapur Tahsil and Survey and other work of Girana-Panzara left bank canal is in progress. Benefit of this project is also shared by Nasik and Jalgaon districts. Plans and estimates for Rural Project in Sakri Tahsil have been undertaken and work is in progress.

As regards Rural Electrification Programme, during the year 77-78 33 villages from Non T.S.P. and 80 villages from T.S.P. area have been electrified, whereas 2 villages from T.S.P. area have been electrified during 78-79. During the above 2 years, 985 and 980 pumpsets have been energised, both in Non T.S.P. and T.S.P. areas. Besides this 75 Harijan Basties from the T.S.P. area have been electrified in 77-78 as against 59 during the year 78-79. As <sup>at</sup> the end of March-78, out of 1402 villages in the District, 679 villages have been electrified and as at the end

of March-79, 743 villages have been electrified and the percentage of villages electrified was 48% and 53%, respectively.

#### IV - Industry and Mining-

Expenditure incurred on the Small Scale Industries Programme, seed money and employment promotion programme reveals that during 77-78, progress of expenditure was very much low i.e. Rs.5.60 lakhs as compared to Rs.10.24 lakhs incurred in 76-77. This state of affairs has been improved in the year 78-79, when expenditure of Rs.10.12 lakhs was made on the above schemes. Almost all expenditure related to the Non-Tribal Sub-Plan areas of the District.

During the year 78-79, scheme of District Industries Centres commenced working in Dhule District with a view to co-ordinate the various activities in Industrial's Department, minimise red tapism and render all possible assistance to the entrepreneurs, through a common shelter and solve their problems of raw material, machinery, technical know-how and credit. The following table shows important physical achievements.

#### IV. Industry and Mining continued-

Table No. 4

| Sr. No. | Item  | Unit | 1977-78 |     | 1978-79 |     |
|---------|---|------|---------|-----|---------|-----|
|         |   |      | Non TSP | TSP | Non TSP | TSP |
| 1       | 2   | 3    | 4       | 5   | 6       | 7   |
| 1)      | Seed money assistance to educated unemployed                        | No.  | 135     | --  | 290     | 10  |
| 2)      | Employment promotion programme                                      | No.  | 51      | --  | 72      | --  |
| 3)      | Assistance to industrial societies.                                 | No.  | 5       | --  | 2       | --  |
| 4)      | Assistance to Block level Artisans and M.P. Co-operative Societies. | No.  | 2       | --  | 2       | 2   |

#### V. Transport and Communications-

Dhule District is predominantly backward in Road Development. In

rainy season routes connecting Akrani, Akalkuwa, Toloda and Nawapur Talukas are out of.

In Dhule District, there is a broad-gauge Rail length of 171.61 Km., with 10 railway stations. Length of National Highways, State Highway, Major District Roads, other District Roads, village Roads and Other roads as on 31-3-79 was 128 Km., 582 Km., 1504 Kms., 1743 Km., and 2089, Km., respectively, which comes together to 7,107 Km.

Expenditure on various schemes of Road Development, such as, Crash scheme, C.D. works, Minimum Needs, Programme, etc. during the Year 77-78 and 78-79 was Rs.128.84 lakhs and Rs.130.62 lakhs, respectively Bulk of which is in the Tribal Sub-Plan areas 65% & 66%, respectively. This expenditure is more than 4 times as compared to the expenditure of 76-77. The schemes have been implemented both in State and Local Sectors. During the year 77-78, 124 Km. of road under crash scheme, 28 Km. under Minimum Needs Programme have been completed with 214 C.D. works and 8 Km. of road with 25 C.D. works in the Non-Tribal Sub-Plan areas of Dhule District respectively. During the year 78-79, 25 Km. of road length under Crash Scheme and 25 Km. under Minimum Needs Programme with 255 C.D. works have been completed in Tribal Sub-Plan areas, where as 18 Km. of road length with 42 C.D. works have been completed in the Non-Tribal Sub-Plan areas.

#### VI-Social Services-

This is also an important head of development through which schemes under Education, Health, Applied Nutrition Programme, Water supply, Backward Class Welfare and Social Welfare <sup>are</sup> implemented and as such this programme is vital from the point of view of social aspects. More than 25% of the total expenditure is booked under the various sub-heads of development under this programme

during the period under review. When compared with the expenditure incurred under this programme in 76-77, about 20% less expenditure is made during the year 77-78, whereas during 78-79, it exceeded by more than 30%. The table given below indicates the sub-headwise expenditure during 77-78 and 78-79 and further classified according to the Non-TSP and TSP area in Dhule District.

Table No. 5

(Rs. In Lakhs)

| Sr. No.  | Sub-Head of Development    | 1977-78 |        |        | 1978-79 |        |        |
|----------|----------------------------|---------|--------|--------|---------|--------|--------|
|          |                            | Non TSP | TSP    | Total  | Non TSP | TSP    | Total  |
| 1        | 2                          | 3       | 4      | 5      | 6       | 7      | 8      |
| 1)       | General Education          | 47.84   | 17.54  | 65.38  | 79.32   | 23.47  | 102.79 |
| 2)       | Technical Education        | 1.53    | -      | 1.53   | 3.75    | -      | 3.75   |
| 3)       | Public Health              | 6.85    | 12.97  | 19.83  | 4.60    | 24.89  | 29.49  |
| 4)       | Water supply               | 23.06   | 13.50  | 36.56  | 19.29   | 41.62  | 60.91  |
| 5)       | Nutrition Programme        | 0.24    | 13.26  | 13.50  | 0.92    | 27.46  | 28.38  |
| 6)       | Housing                    | 8.55    | 2.17   | 10.73  | 3.26    | 4.55   | 8.21   |
| 7)       | Urban Development          | 5.22    | -      | 5.22   | 5.93    | 1.88   | 7.81   |
| 8)       | Backward Class welfare     | 7.73    | 46.78  | 54.51  | 8.17    | 64.34  | 72.51  |
| 9)       | Social Welfare             | 0.29    | -      | 0.29   | 0.21    | -      | 0.21   |
| 10)      | Labour and Labour welfare. | 3.62    | 10.75  | 14.37  | 0.93    | 6.49   | 7.42   |
| Total :- |                            | 105.03  | 115.97 | 222.00 | 126.78  | 194.70 | 321.48 |

From the above table it will be seen that an expenditure of Rs.222.00 Lakhs in 77-78 and Rs.321.48 Lakhs in 78-79 was incurred on above sub-heads. The schemes under almost all sub-heads were operated both in State and Local Sectors, except Technical Education, Urban Development and Labour and Labour Development which were implemented in State Sector only. Under General

Education Progress of expenditure was 150% in 78-79, as compared to 77-78 and this is due to the recurring nature of expenditure on various schemes and inevitable expansion of Higher Standard Education and Colleges, Expenditure on Economically Backward Class Programme is also increasing. Under Technical Education the pace of expenditure is also increasing. Under Technical Education the pace of expenditure is also increasing year by year and the expenditure related to the staff and contingencies and equipments for Govt. Polytechnic and Technical Highschools.

As discussed above, expenditure on other sub-heads of development also shows considerable increase during the period under review, as compared to that of 76-77. This is because of implementation of various programmes, such as Primary Health Centres, Urban and Rural Water supply works, Special and Applied Nutrition Programme, grants to Local Bodies for development plans, Ashram School Complex and Industrial Technical Institutions. Important Physical achievements under the above programme are given in the following table.

Table No.6

| Sr. No. | Item   | Unit   | 1977-78 |       |       | 1978-79 |       |       |   |
|---------|--|--------|---------|-------|-------|---------|-------|-------|---|
|         |  |        | Non TSP | TSP   | Total | Non TSP | TSP   | Total |   |
|         |  |        | 3       | 4     | 5     | 6       | 7     | 8     | 9 |
| 1)      | Attaching Std. V to VII to Secondary Schools.              | Divn.  | 39      | 115   | 154   | 51      | 177   | 228   |   |
| 2)      | Development of Non-Govt. Secondary Schools                 | -do-   | 48      | 283   | 331   | 96      | 431   | 557   |   |
| 3)      | Development of higher Secondary Schools                    | -do-   | 15      | 114   | 129   | 15      | 99    | 114   |   |
| 4)      | Educational Concessions to E.B.C.                          | Pupils | 10900   | 17620 | 28520 | 10800   | 11000 | 21800 |   |
| 5)      | Boring operations of G.S. D. A.                            | Wells  | 31      | 5     | 36    | 29      | ---   | 29    |   |
| 6)      | Provision of house sites to landless Agricultural workers. | Huts   | 312     | 722   | 1034  | 328     | 636   | 964   |   |

Contd..

| 1  | 2   | 3   | 4   | 5    | 6   | 7   | 8    | 9 |
|--|-----|-----|-----|------|-----|-----|------|---|
| 7) Grant of tuition fees to B.C. Students. | No. | 137 | 970 | 1107 | 930 | 633 | 1566 |   |
| 8) G.I. A. to B.C. Hostels                 | No. | --  | 99  | 99   | 96  | 38  | 134  |   |
| 9) Ashram Schools                          | No. | 33  | --  | 33   | 16  | --  | 16   |   |
| 10) Supply of Electric Pumps               | No. | 230 | --  | 230  | 238 | --  | 238  |   |
| 11) Supply of Oil Engines                  | No. | 67  | --  | 67   | 98  | --  | 98   |   |
| 12) Ashram School complex                  | No. | 23  | --  | 23   | 32  | --  | 32   |   |

### VII - Miscellaneous Programme-

Under this programme, major emphasis is on the Employment - Guarantee Scheme. Dhule, Sakri and Sindkheda talukas were affected due to scarcity conditions in the above years and as a result there was a large demand for E.G.S. works in the area. In view of the State Policy to provide employment to the needy unskilled rural - workers, the programme of E.G.S. was operated in almost all the Tahsils of Dhule District. The programme seeks to provide employment to the needy persons and also ensures creation of assets in the form of Percolation Tanks, Bunding works, and Roads etc. Expenditure on E.G.S. works during 77-78 was lesser than expenditure incurred in 76-77 but in 1978-79 the same was practically 4 times the expenditure of 77-78 which shows the intensity of Job seekers for community works.

During the above period No. of works completed and in progress was 401 and 1728, respectively and employment was provided to - 28,584 and 86,790 persons during the years 77-78 and 78-79, respectively on various works such as P. Tanks, Bunding works, Afforestation, Road works etc.

The above review of progress of expenditure and physical - achievements indicate an increasing trend in the plan expenditure due to rising expectations of the Tribal and Non-Tribal population

(39)

of Dhule District. About 150% more expenditure was incurred in the year 1978-79, when compared to the year 1977-78.

Per capita Plan expenditure for the years 1977-78 and 1978-79, as per 1971 population of the District, works out to Rs.54/- and Rs.79/- respectively.

- 0 -

SRI/-



P A R T - II

DISTRICT STATISTICAL ABSTRACT OF 1977-78 & 1978-79

(Combined issue)

DISTRICT DHULE

(1)

C O N T E N T S

Statistical Abstract for the year 1977-78 & 78-79

| Sr. No.: | Subject | Page No. |
|----------|---------|----------|
|----------|---------|----------|

I) Area and Population

|    |  |        |
|----|--|--------|
| 1) | Area houses and population in 1971 Census  | 1      |
| 2) | Decadal variation in Population since 1951   | 3      |
| 3) | Tahsilwise classification of villages according to population ranges in 1971 Census.     | 5      |
| 4) | Tahsilwise classification of towns according to 1971 Census.                             | 6      |
| 5) | No. of workers and Non-workers in each Tahsil according to 1971 Census.                  | 7      |
| 6) | Distribution of Population according to -<br>A) Age-group, B) Mother tongue, C) Religion | 9<br>9 |
| 7) | Scheduled Castes and Scheduled Tribes according to 1971 Census.                          | 10     |

II) Climate

|    |   |    |
|----|---|----|
| 8) | No. of rainy days and total rainfall at selected centres. | 12 |
| 9) | Maximum and Minimum Temperature at selected centres       | 15 |

III) Agriculture

|     |   |    |
|-----|---|----|
| 10) | Land utilisation in Dhule district during 1974-75 and 1975-76, 1975-76, 1976-77, 1977-78.           | 16 |
| 11) | Area under different crops in each Tahsil during 1977-78 and 1978-79, 1975-76, 1976-77 and 1977-78. | 20 |
| 12) | Yield per hectare and out turn of principal crops   | 28 |
| 13) | Area irrigated by different sources in each Tahsil  | 30 |
| 14) | Area irrigated under different crops in each Tahsil   | 32 |
| 15) | No. of irrigation wells in each tahsil  | 36 |
| 16) | Activity of Ground Water Survey and Department Agency in 1977-78 & 78-79.                           | 37 |
| 17) | Minor Irrigation works  | 38 |
| 18) | Major and Medium Irrigation Projects  | 40 |
| 19) | Agricultural wage rates   | 42 |
| 20) | No. of operational holdings and area operated   | 45 |
| 21) | Agricultural Implements in each Tahsil  | 47 |

| 1 :   | 2  | 3   |
|---|--|-----|
| 22)   | Fimine, Scarcity and akin to scarcity data   | 48  |
| 23)   | Determination of precarious and other scarcity area according to history of <del>xxxxxxx</del> scarcity. | 51  |
| <u>IV) Animal Husbandry, Fisheries and Forest</u>     |  |     |
| 24)   | Livestock in each Tahsil   | 53  |
| 25)   | Veterinary Statistics in each Tahsil   | 53  |
| 25)   | Disease-wise Live Stock Mortality  | 58  |
| 26)   | No. of recognised slaughter houses and animal slaughtered in each slaughter house.                       | 59  |
| 28)   | a-Forest area in district  | 61  |
|   | b- Major and Minor Forest Products in District   | 62  |
| 29)   | A-Inland Fisheries in Dhule District   | 63  |
|   | B-Inland Fisheries in Dhule District   | 65  |
|   | C-Inland Fisheries in Dhule district   | 66  |
| <u>V) Employment Industry, Mining and Electricity</u> |  |     |
| 30)   | No. of Factories and average daily employment of workers.  | 67  |
| 31)   | Industrywise distribution of working factories according to working strength.                            | 73  |
| 32)   | Distribution of factories according to No. of days worked.   | 76  |
| 33)   | Statistics relating to Annual Survey of Industry   | 78  |
| 34)   | Employment Exchange Statistics,  | 81  |
| 35)   | Occupational distribkution of total registration   | 83  |
| 36)   | Works under taken employment gurantee scheme   | 84  |
| 37)   | Volume of employment in different industries   | 86  |
| 38)   | Consumption of electricity   | 87  |
| 39)   | No. of Towns and Villages electrified and population covered.  | 88  |
| <u>VI) Co-operation</u>                               |  |     |
| 40)   | No. of different type of societies   | 89  |
| 41)   | Statistics relating to Co-operative Banks  | 91  |
| 42)   | Primary Agricultural Credit Societies  | 92  |
| 43)   | Other Co-operative Societies of different types  | 94  |
| 44)   | Operation of Central and Primary Co-operative Marketing Societies.                                       | 96  |
| 45)   | Operation of other Co-op. Societies of different types   | 100 |

| 1                                       | 2   | 3                 |
|---|---|-------------------|
| 46)                                     | Operation of regulated marketing  | 101               |
| 47)                                     | No. of Registered Money Lenders and Loans Advanced by them.   | 105               |
| <u>VII) Medical and Public Health</u>   |   |                   |
| 48)                                     | Medical facilities available through public and Public aided bodies in each Tahsil  | 107               |
| 49)                                     | No. of births and deaths registered   | 111               |
| 50)                                     | No. of deaths due to important causes   | 113               |
| 51)                                     | Vaccination Statistics and Cholera Inoculation  | 114               |
| 52)                                     | No. of Family Planning Centres operating in District  | 116               |
| <u>VIII) Education</u>                  |   |                   |
| 53)                                     | Literacy in each Tahsil according to 1971 Census  | 118               |
| 54)                                     | Education in Rural area in each Tahsil according to 1961 Census   | 120               |
| 55)                                     | Education in Urban areas of the district according to 1961 Census   | 121               |
| 56)                                     | No. of Institutions, Pupils and Teachers  | 123               |
| 57)                                     | Backward Class Enrolment in Dhule District  | 124               |
| 58)                                     | Economically backward class concessions of free education   | 125               |
| 59)                                     | Expenditure on Primary Education by way of grant in aids to Local Bodies  | 126               |
| <u>IX) Transport and Communications</u> |   |                   |
| 60)                                     | A- Length of Railway Route.<br>B- Number of Ports   | 127               |
| 61)                                     | Road length according to category and surface classification.   | 128               |
| 62)                                     | Motor Vehicles in operation   | 129               |
| 63)                                     | Operational Statistics for Nationalised Road Transport  | 130               |
| 64)                                     | Traffic Census on Important Roads   | 131               |
| 65)                                     | Information of Postal, Telegraph & Telephone Statistics   | 137               |
| 66)                                     | Rural Broad-Casting Statistics,   | 138               |
| <u>X) Local Bodies</u>                  |   |                   |
| 67)                                     | Income and Expenditure of Local Bodies  | 139               |
| 68)                                     | Income and Expenditure of Village Panchayats  | 140               |
| 69)                                     | A) Head-wise receipts of the Zilla Parishad,<br>B) Government grants to Zilla Parishad<br>C) Head-wise expenditure of Zilla Parishad, | 144<br>145<br>146 |
| 70)                                     | Income and Expenditure of Municipal Councils Corporations etc.  | 147               |

| 1   | 2   | 3   |
|---|---|-----|
| <u>XI) Plan and Community Development</u> |   |     |
| 71)                                       | Plan Expenditure under different development head/  | 149 |
| 72)                                       | Physical Achievements under Plan  | 155 |
| 73)                                       | Statement showing C.D. Programme  | 160 |
| 74)                                       | Expenditure incurred in different stages of blocks  | 161 |
| 75)                                       | Physical Achievements on selected items in all blocks                                     | 162 |
| <u>XII) Prices</u>                        |   |     |
| 76)                                       | Wholesale Prices of Certain Agril. Commodities at regulated markets.                      | 166 |
| 77)                                       | Average Retail Prices of Important Commodities at District Head Quarter.                  | 176 |
| 78)                                       | Consumer Price Index Numbers (Revised series) for working Class                           | 183 |
| <u>XIII) Miscellaneous</u>                |   |     |
| 79)                                       | Strength of Police Force Statistics   | 184 |
| 80)                                       | Crime Statistics  | 185 |
| 81)                                       | Work Disposed of in Civil and Criminal Courts   | 187 |
| 82)                                       | Cinema Statistics   | 188 |
| 83)                                       | No. of Banking Offices  | 190 |
| 84)                                       | No. of Schedules Banks, Deposits and Advances   | 191 |
| 85)                                       | Joint Stock Companies   | 192 |
| 86)                                       | No. of Insurance Policies issued and amount insured                                       | 193 |
| 87)                                       | Collection of Small Savings   | 194 |
| 88)                                       | Land Revenue Collection in each Tahsil  | 195 |
| 89)                                       | No. of Press, Newspaper, and Periodicals, Published as on 31-3-77, 31-3-1978 & 31-3-1979. | 197 |
| 90)                                       | Quantity of rice, wheat and Sugar issued to fair price shop in Dhule District.            | 198 |
| 91)                                       | Demand and Procurement of levy.   | 199 |
| 92)                                       | Statistics relating to General election held in 1977.                                     | 200 |
| 92)                                       | A- Result of General Election during year 1977  | 201 |
|   | B- Candidates according to Party affiliation  | 202 |
| 93)                                       | Trends in selected Indicators   | 203 |

Table No. 1

Area House and Population in District Dhule (Figures from Col. 9 onwards are in '000)

| Sr. No. | District/<br>Tahsil | Total<br>Rural<br>Urban | Area in<br>Sq. Km. | Popula-<br>tion<br>Per<br>Sq. Km. | No. of villages |                   | No. of<br>Town-<br>ships | No. of<br>occu-<br>pied<br>houses | No. of<br>reside-<br>ntial<br>holds | Popula-<br>tion<br>Persons | Male | Female |
|---------|---------------------|-------------------------|--------------------|-----------------------------------|-----------------|-------------------|--------------------------|-----------------------------------|-------------------------------------|----------------------------|------|--------|
|         |                     |                         |                    |                                   | In-habi-<br>ted | Un-inha-<br>bited |                          |                                   |                                     |                            |      |        |
| 1       | 2                   | 3                       | 4                  | 5                                 | 6               | 7                 | 8                        | 9                                 | 10                                  | 11                         | 12   | 13     |
|         | District            | Total                   | 13,143.0           | 126                               | 1,379           | 23                | 7                        | 256                               | 283                                 | 16,628.50                  | 8,50 | 8,13   |
|         | Total               | Rural                   | 13,051.1           | 105                               | 1,379           | 23                | -                        | 226                               | 234                                 | 13,746.99                  | 6,99 | 6,76   |
|         |                     | Urban                   | 91.9               | 31,37                             | -               | -                 | 7                        | 40                                | 49                                  | 2,881.51                   | 1,51 | 1,37   |
| 1)      | Dhule               | Total                   | 1,946.8            | 1,96                              | 153             | 5                 | 1                        | 57                                | 65                                  | 3,811.97                   | 1,97 | 1,84   |
|         |                     | Rural                   | 1,920.0            | 1,27                              | 153             | 5                 | -                        | 40                                | 42                                  | 2,441.25                   | 1,25 | 1,19   |
|         |                     | Urban                   | 26.8               | 51,26                             | -               | -                 | 1                        | 17                                | 23                                  | 1,377.73                   | 73   | 64     |
| 2)      | Sakri               | Total                   | 2,398.9            | 97                                | 155             | -                 | -                        | 37                                | 33                                  | 2,331.19                   | 1,19 | 1,14   |
|         |                     | Rural                   | -                  | 7                                 | -               | -                 | -                        | 37                                | 38                                  | 2,331.19                   | 1,19 | 1,14   |
|         |                     | Urban                   | 2,398.9            | 97                                | -               | -                 | -                        | -                                 | -                                   | -                          | -    | -      |
| 3)      | Nawapur             | Total                   | 919.8              | 1,43                              | 83              | 5                 | 1                        | 21                                | 22                                  | 1,316.66                   | 66   | 65     |
|         |                     | Rural                   | 904.7              | 1,28                              | 83              | 5                 | -                        | 19                                | 20                                  | 1,165.59                   | 59   | 58     |
|         |                     | Urban                   | 15.1               | 10,11                             | -               | -                 | 1                        | 2                                 | 2                                   | 158                        | 8    | 7      |
| 4)      | Nandurbar           | Total                   | 1,100.0            | 1,66                              | 123             | 4                 | 1                        | 30                                | 31                                  | 1,839.93                   | 93   | 89     |
|         |                     | Rural                   | 1,090.0            | 1,18                              | 123             | 4                 | -                        | 21                                | 22                                  | 1,286.65                   | 65   | 63     |
|         |                     | Urban                   | 10.0               | 54,23                             | -               | -                 | 1                        | 9                                 | 9                                   | 542.28                     | 28   | 26     |
| 5)      | Taloda              | Total                   | 355.2              | 1,92                              | 82              | 1                 | 1                        | 12                                | 13                                  | 370.36                     | 36   | 35     |
|         |                     | Rural                   | 332.4              | 1,61                              | 82              | 1                 | -                        | 9                                 | 10                                  | 353.27                     | 27   | 26     |
|         |                     | Urban                   | 22.8               | 7,48                              | -               | -                 | 1                        | 3                                 | 3                                   | 17.09                      | 9    | 8      |

Table No. 1-Contd.

| 1   | 2         | 3     | 4       | 5      | 6   | 7 | 8 | 9  | 10 | 11   | 12  | 13 |
|-----|-----------|-------|---------|--------|-----|---|---|----|----|------|-----|----|
| 6)  | Akkalkuwa | Total | 846.0   | 93     | 170 | 2 | - | 13 | 13 | 79   | 40  | 39 |
|     |           | Rural | 846.0   | 93     | 170 | 2 | - | 13 | 13 | 79   | 40  | 39 |
|     |           | Urban | -       | -      | -   | - | - | -  | -  | -    | -   | -  |
| 7)  | Akrani    | Total | 600.9   | 76     | 153 | - | - | 7  | 8  | 46   | 23  | 22 |
|     |           | Rural | 600.9   | 76     | 153 | - | - | 7  | 8  | 46   | 23  | 22 |
|     |           | Urban | -       | -      | -   | - | - | -  | -  | -    | -   | -  |
| 8)  | Shahada   | Total | 1,112.4 | 165    | 175 | 4 | 1 | 29 | 31 | 184  | 93  | 90 |
|     |           | Rural | 1,099.5 | 150    | 175 | 4 | - | 27 | 23 | 155  | 84  | 81 |
|     |           | Urban | 12.9    | 1423   | -   | - | 1 | 2  | 3  | 18   | 10  | 9  |
| 9)  | Shirpur   | Total | 2,002.3 | 77     | 135 | 2 | 1 | 26 | 27 | 1,54 | 79  | 75 |
|     |           | Rural | 2,000.4 | 64     | 135 | 2 | - | 21 | 22 | 1,28 | 66  | 62 |
|     |           | Urban | 1.9     | 13,271 | -   | - | 1 | 4  | 4  | 26   | 13  | 12 |
| 10) | Sindkheda | Total | 1,280.2 | 158    | 142 | - | 1 | 34 | 35 | 2,02 | 103 | 99 |
|     |           | Rural | 1,277.8 | 142    | 142 | - | - | 31 | 32 | 1,82 | 92  | 89 |
|     |           | Urban | 2.4     | 1423   | -   | - | 1 | 3  | 3  | 20   | 10  | 10 |
|     |           |       |         | 8,553  |     |   |   |    |    |      |     |    |

Note :- Totals in respect of Col. 9, 10, 11, 12, 13, do not tally due to rounding.

Source :- 1971 Population Census.

Table No.2

Decadal variation in population since 1951 - District-Dhule.

(Figure in '000)

| Sr. No. | District/<br>Taluka | Year | Population Persons |       |       | Males |       |       | Females |       |       | Popul:<br>Sq. Km | Decadal percentage<br>variation |        |        |
|---------|---------------------|------|--------------------|-------|-------|-------|-------|-------|---------|-------|-------|------------------|---------------------------------|--------|--------|
|         |                     |      | Total              | Rural | Urban | Total | Rural | Urban | Total   | Rural | Urban |                  | Total                           | Rural  | Urban  |
| 1       | 2                   | 3    | 4                  | 5     | 6     | 7     | 8     | 9     | 10      | 11    | 12    | 13               | 14                              | 15     | 16     |
|         | District            | 1971 | 16,62              | 13,74 | 2,88  | 8,50  | 6,99  | 1,51  | 8,13    | 6,76  | 1,37  | 126              | +23.01                          | +21.06 | +33.30 |
|         | Total               | 1961 | 13,51              | 11,35 | 2,16  | 6,87  | 5,74  | 1,13  | 5,64    | 5,61  | 1,03  | 108              | +27.44                          | +31.29 | +10.43 |
|         |                     | 1951 | 10,60              | 8,65  | 1,95  | 5,38  | 4,38  | 1,01  | 5,22    | 4,27  | 95    | 84               | -                               | -      | -      |
| 1)      | Dhule               | 1971 | 3,81               | 2,44  | 1,37  | 1,97  | 1,25  | 73    | 1,84    | 1,19  | 64    | 196              | +27.14                          | +21.46 | +38.66 |
|         |                     | 1961 | 3,00               | 2,01  | 99    | 1,54  | 1,01  | 52    | 1,46    | 99    | 47    | 154              | +29.89                          | +30.51 | +28.63 |
|         |                     | 1951 | 2,30               | 1,54  | 77    | 1,13  | 78    | 40    | 1,13    | 76    | 37    | 118              | -                               | -      | -      |
| 2)      | Sakri               | 1971 | 2,33               | 2,33  | -     | 1,19  | 1,19  | -     | 1,14    | 1,14  | -     | 97               | +25.83                          | +25.83 | -      |
|         |                     | 1961 | 1,85               | 1,85  | -     | 94    | 94    | -     | 91      | 91    | -     | 77               | +40.99                          | +47.34 | 100.00 |
|         |                     | 1951 | 1,32               | 1,25  | 6     | 67    | 64    | 3     | 65      | 62    | 3     | 54               | -                               | -      | -      |
| 3)      | Nawapur             | 1971 | 1,31               | 1,16  | 15    | 66    | 59    | 8     | 65      | 58    | 7     | 143              | +24.32                          | +23.34 | +32.31 |
|         |                     | 1961 | 1,06               | 94    | 12    | 54    | 48    | 6     | 52      | 46    | 6     | 115              | +29.99                          | +30.23 | +28.00 |
|         |                     | 1951 | 81                 | 72    | 9     | 41    | 37    | 5     | 40      | 36    | 4     | 89               | -                               | -      | -      |
| 4)      | Nandur bar          | 1971 | 1,83               | 1,28  | 54    | 93    | 65    | 28    | 89      | 63    | 26    | 166              | +19.37                          | +14.85 | +31.70 |
|         |                     | 1961 | 1,53               | 1,12  | 41    | 77    | 53    | 21    | 75      | 56    | 20    | 139              | +29.65                          | +33.71 | +19.71 |
|         |                     | 1951 | 1,18               | 84    | 34    | 60    | 42    | 18    | 58      | 41    | 17    | 107              | -                               | -      | -      |



Table No. 2-Contd....

|               | 1    | 2    | 3    | 4  | 5    | 6  | 7  | 8 | 9 | 10 | 11 | 12  | 13     | 14     | 15     | 16     |
|---------------|------|------|------|----|------|----|----|---|---|----|----|-----|--------|--------|--------|--------|
|               |      |      |      |    |      |    |    |   |   | 35 |    |     |        |        |        |        |
| 5) Taloda     | 1971 | 70   | 53   | 17 | 35   | 27 | 9  |   |   | 26 | 8  | 198 | +10.58 | + 8.87 | +16.29 |        |
|               | 1961 | 64   | 49   | 15 | 32   | 24 | 8  |   |   | 32 | 7  | 171 | +13.73 | +11.76 | +21.09 |        |
|               | 1951 | 56   | 44   | 12 | 28   | 22 | 6  |   |   | 28 | 6  | 150 | -      | -      | -      |        |
| 6) Akkal kuwa | 1971 | 79   | 79   | -  | 40   | 40 | -  |   |   | 39 | 39 | 93  | +37.22 | +37.22 | -      |        |
|               | 1961 | 57   | 57   | -  | 29   | 29 | -  |   |   | 23 | 28 | 69  | +33.46 | +33.46 | -      |        |
|               | 1951 | 43   | 43   | -  | 22   | 22 | -  |   |   | 23 | 23 | 58  | -      | -      | -      |        |
| 7) Akrani     | 1971 | 48   | 45   | -  | 23   | 23 | -  |   |   | 22 | 22 | 76  | +30.46 | +30.46 | -      |        |
|               | 1961 | 35   | 35   | -  | 18   | 18 | -  |   |   | 17 | 17 | 58  | +55.29 | +55.29 | -      |        |
|               | 1951 | 23   | 23   | -  | 11   | 11 | -  |   |   | 11 | 11 | 37  | -      | -      | -      |        |
| 8) Shahada    | 1971 | 1,84 | 1,65 | 18 | 93   | 84 | 9  |   |   | 90 | 81 | 9   | 165    | +18.14 | +16.31 | +37.64 |
|               | 1961 | 1,55 | 1,42 | 13 | 78   | 71 | 7  |   |   | 77 | 71 | 6   | 134    | +15.55 | +14.52 | +27.80 |
|               | 1951 | 1,35 | 1,24 | 10 | 68   | 62 | 5  |   |   | 67 | 62 | 5   | 116    | -      | -      | -      |
| 9) Shirpur    | 1971 | 1,54 | 1,28 | 26 | 79   | 66 | 14 |   |   | 75 | 62 | 12  | 77     | +24.27 | +24.43 | +23.57 |
|               | 1961 | 1,24 | 1,03 | 21 | 63   | 52 | 11 |   |   | 61 | 51 | 10  | 63     | +23.35 | +31.58 | +6.09  |
|               | 1951 | 1,00 | 78   | 22 | 51   | 40 | 11 |   |   | 49 | 39 | 11  | 51     | -      | -      | -      |
| 10) Sindkheda | 1971 | 2,02 | 1,82 | 21 | 1,03 | 92 | 11 |   |   | 99 | 89 | 10  | 158    | +27.06 | +15.81 | +29.57 |
|               | 1961 | 1,72 | 1,57 | 14 | 87   | 79 | 8  |   |   | 85 | 78 | 8   | 134    | +20.96 | +32.43 | -37.67 |
|               | 1951 | 1,42 | 1,17 | 25 | 72   | 60 | 13 |   |   | 70 | 58 | 12  | 111    | -      | -      | -      |

Source :- 1971 Population Census.

Note :- Totals do not tally, due to rounding.

Table No. 3

Tahsilwise classification of villages according to population ranges in 1971 Census in Dhule District

(Population in '00)

| Sr. No. | District       | Inhabited villages |               |         |         |           |           |           |               |       |                |                |                |                |                | No. of inhabited villages |                |               |
|---------|----------------|--------------------|---------------|---------|---------|-----------|-----------|-----------|---------------|-------|----------------|----------------|----------------|----------------|----------------|---------------------------|----------------|---------------|
|         |                | Tahsil             | Less than 200 | 300-499 | 500-999 | 1000-1999 | 2000-4999 | 5000-9999 | 10000 & above | Total | No. of persons | No. of persons | No. of persons | No. of persons | No. of persons |                           | No. of persons | Total persons |
| 1       | 2              | 3                  | 4             | 5       | 6       | 7         | 8         | 9         | 10            | 11    | 12             | 13             | 14             | 15             | 16             | 17                        | 18             | 19            |
|         | District Total | 227                | 26,8          | 329     | 1,13,9  | 330       | 2,77,0    | 293       | 4,08,8        | 124   | 3,58,6         | 22             | 1,39,5         | 4              | 49,8           | 13744                     | 23             |               |
|         |                |                    |               |         |         |           |           |           |               |       |                |                |                |                |                | 1379                      |                |               |
| 1)      | Dhule          | 6                  | 7             | 21      | 7,1     | 46        | 33,9      | 49        | 73,6          | 23    | 71,4           | 7              | 46,0           | 1              | 11,0           | 153                       | 2,43,7         | 5             |
| 2)      | Sakri          | 8                  | 1,1           | 20      | 7,0     | 55        | 42,4      | 43        | 61,4          | 20    | 59,3           | 8              | 50,7           | 1              | 11,4           | 155                       | 2,53,3         | -             |
| 3)      | Nawapur        | 3                  | 3             | 18      | 6,1     | 24        | 17,1      | 29        | 40,7          | 13    | 37,8           | -              | -              | 1              | 14,2           | 88                        | 1,16,2         | 5             |
| 4)      | Nandurbar      | 7                  | 1,0           | 24      | 8,2     | 43        | 33,0      | 31        | 40,4          | 13    | 33,7           | 2              | 12,2           | -              | -              | 123                       | 1,28,5         | 4             |
| 5)      | Taloda         | 20                 | 2,1           | 28      | 10,3    | 17        | 11,2      | 15        | 21,3          | 1     | 2,5            | 1              | 5,4            | -              | -              | 82                        | 53,4           | 1             |
| 6)      | Akkalkuwa      | 57                 | 6,6           | 64      | 21,9    | 35        | 24,1      | 11        | 15,6          | 3     | 10,5           | -              | -              | -              | -              | 170                       | 78,7           | 2             |
| 7)      | Akrani         | 78                 | 9,0           | 58      | 19,1    | 17        | 12,6      | 2         | 2,9           | 1     | 2,0            | -              | -              | -              | -              | 156                       | 45,6           | -             |
| 8)      | Shahada        | 22                 | 2,6           | 33      | 14,1    | 53        | 41,2      | 41        | 53,0          | 15    | 44,9           | 1              | 6,5            | -              | -              | 175                       | 1,65,3         | 4             |
| 9)      | Shirpur        | 16                 | 2,0           | 32      | 10,4    | 40        | 29,4      | 32        | 42,4          | 14    | 36,0           | 1              | 7,9            | -              | -              | 135                       | 1,28,1         | 2             |
| 10)     | Sindkheda      | 10                 | 1,4           | 26      | 9,7     | 42        | 31,5      | 40        | 54,5          | 21    | 60,5           | 2              | 10,8           | 1              | 13,2           | 142                       | 1,81,6         | -             |

Source :- 1971 Population Census Publication.

Table No.4

Tahsil wise classification of Towns according to population ranges in 1971 Dhule District

(In '000)

| Sr. No. | District/<br>Taluka   | Number of Towns having population |               |                 |                 |                 |                    |             |             |         |             |         |             |        |        |
|---------|-----------------------|-----------------------------------|---------------|-----------------|-----------------|-----------------|--------------------|-------------|-------------|---------|-------------|---------|-------------|--------|--------|
|         |                       | Below 5,000                       | 5,000 - 9,999 | 10,000 - 19,999 | 20,000 - 49,999 | 50,000 - 99,999 | 1,00,000 and above | Total Towns |             |         |             |         |             |        |        |
|         |                       | Num-ber                           | Per-centage   | Num-ber         | Per-centage     | Num-ber         | Per-centage        | Num-ber     | Per-centage | Num-ber | Per-centage | Num-ber | Per-centage | Number | Person |
| 1       | 2                     | 3                                 | 4             | 5               | 6               | 7               | 8                  | 9           | 10          | 11      | 12          | 13      | 14          | 15     | 16     |
|         | District/<br>Division | -                                 | -             | -               | -               | 3               | 50                 | 2           | 46          | 1       | 54          | 1       | 1,37        | 7      | 2,87   |
| 1)      | Dhule                 | -                                 | -             | -               | -               | -               | -                  | -           | -           | -       | -           | 1       | 1,37        | 1      | 1,37   |
| 2)      | Sakri                 | -                                 | -             | -               | -               | -               | -                  | -           | -           | -       | -           | -       | -           | 1      | 15     |
| 3)      | Nawapur               | -                                 | -             | -               | -               | 1               | 15                 | -           | -           | -       | -           | -       | -           | 1      | 54     |
| 4)      | Nandurbar             | -                                 | -             | -               | -               | -               | -                  | -           | -           | 1       | 54          | -       | -           | 1      | 17     |
| 5)      | Taheda                | -                                 | -             | -               | -               | 1               | 17                 | -           | -           | -       | -           | -       | -           | 1      | -      |
| 6)      | Akkalkuwa             | -                                 | -             | -               | -               | -               | -                  | -           | -           | -       | -           | -       | -           | -      | -      |
| 7)      | Akroni                | -                                 | -             | -               | -               | -               | -                  | -           | -           | -       | -           | -       | -           | 1      | 18     |
| 8)      | Shahada               | -                                 | -             | -               | -               | 1               | 18                 | -           | -           | -       | -           | -       | -           | 1      | 26     |
| 9)      | Shirpur               | -                                 | -             | -               | -               | -               | -                  | 1           | 26          | -       | -           | -       | -           | 1      | 20     |
| 10)     | Sindkheda             | -                                 | -             | -               | -               | -               | -                  | 1           | 20          | -       | -           | -       | -           | 1      | 20     |

Source :- 1971 Population Census Publications.

Table No. 5

No. of workers and Non-workers in each Tahsil of Dhule District according to 1971 Census

(Figures in Col. 4 to 14 are in '000)

| Sr. No. | Livelihood classes   | District |       | Tahsil |       |          |           |      |       |      |       |         |           |
|---------|--|----------|-------|--------|-------|----------|-----------|------|-------|------|-------|---------|-----------|
|         |  | Rural    | Total | Dhule  | Sakri | Nawatpur | Nandurbar | Talo | Akkal | Akra | Shaha | Shirpur | Sindkheda |
| 1       | 2  | 3        | 4     | 5      | 6     | 7        | 8         | 9    | 10    | 11   | 12    | 13      | 14        |
| 1)      | Cultivators  | Rural    | 214   | 29     | 40    | 37       | 19        | 8    | 18    | 8    | 17    | 14      | 22        |
|         |  | Urban    | 5     | 1      | -     | A        | 1         | 1    | -     | -    | A     | 1       | 1         |
|         |  | Total    | 219   | 30     | 40    | 37       | 20        | 10   | 18    | 8    | 18    | 15      | 23        |
| 2)      | Agriculture Labourers  | Rural    | 249   | 41     | 34    | 17       | 29        | 14   | 10    | 4    | 41    | 25      | 32        |
|         |  | Urban    | 12    | 1      | -     | 1        | 1         | 3    | -     | -    | 1     | 2       | 2         |
|         |  | Total    | 261   | 42     | 34    | 18       | 31        | 17   | 10    | 4    | 42    | 28      | 35        |
| 3)      | Livestock, Forestry, Fishing, Hunting, and Plantation, Orchards and allied activities. | Rural    | 5     | 1      | 1     | A        | A         | A    | A     | A    | A     | 1       | 1         |
|         |  | Urban    | 1     | A      | -     | A        | A         | A    | -     | -    | A     | A       | A         |
|         |  | Total    | 6     | 2      | 1     | A        | 1         | A    | A     | A    | A     | 1       | 1         |
| 4)      | Mining and quarrying   | Rural    | A     | -      | -     | -        | A         | -    | -     | -    | -     | -       | -         |
|         |  | Urban    | A     | -      | -     | -        | A         | -    | -     | -    | -     | -       | -         |
|         |  | Total    | A     | -      | -     | -        | A         | -    | -     | -    | -     | -       | -         |
| 5)      | Manufacturing, Processing, servicing, and repairs, house hold industries.              | Rural    | 10    | 2      | 2     | 1        | 1         | A    | 1     | A    | 1     | 1       | 2         |
|         |  | Urban    | 5     | 3      | -     | A        | 1         | A    | -     | -    | -     | A       | A         |
|         |  | Total    | 16    | 5      | 2     | 1        | 2         | 1    | 1     | A    | 2     | 1       | 2         |
| 5b)     | Other than house hold industry   | Rural    | 7     | 2      | 1     | 1        | A         | A    | A     | NA   | 1     | A       | 1         |
|         |  | Urban    | 13    | 9      | -     | A        | 2         | A    | -     | -    | 1     | 1       | A         |
|         |  | Total    | 20    | 12     | 1     | A        | 2         | A    | A     | A    | 1     | 1       | 1         |

Table No. 5-Contd....

| 1                                       | 2     | 3     | 4   | 5   | 6   | 7   | 8   | 9  | 10 | 11  | 12  | 13  | 14  |
|---|-------|-------|-----|-----|-----|-----|-----|----|----|-----|-----|-----|-----|
| 6) Construction                         | Rural | 2     | 1   | 1   | M   | 1   | A   | A  | A  | A   | A   | A   | A   |
|   | Urban | 3     | 1   | -   | A   | 1   | A   | -  | -  | A   | A   | A   | A   |
|   | Total | 5     | 2   | 1   | A   | 1   | A   | A  | A  | A   | A   | A   | A   |
| 7) Trade and commerce                   | Rural | 10    | 3   | 2   | 1   | 1   | A   | 1  | A  | 1   | 1   | 1   | 1   |
|   | Urban | 17    | 6   | -   | 1   | 4   | 1   | -  | -  | 1   | 2   | 1   | 1   |
|   | Total | 26    | 9   | 2   | 2   | 5   | 1   | 1  | A  | 2   | 2   | 2   | 3   |
| 6) Transport, storage and communication | Rural | 1     | A   | A   | A   | A   | A   | A  | A  | A   | A   | A   | A   |
|   | Urban | 7     | 3   | -   | A   | 2   | A   | -  | -  | A   | 1   | A   | A   |
|   | Total | 8     | 3   | A   | A   | 2   | A   | A  | A  | 1   | 1   | 1   | 1   |
| 9) Other Services                       | Rural | 19    | 4   | 3   | 1   | 1   | A   | 1  | A  | 2   | 1   | 3   | 3   |
|   | Urban | 16    | 9   | -   | 1   | 2   | 1   | -  | -  | 1   | 1   | 1   | 1   |
|   | Total | 34    | 14  | 3   | 2   | 4   | 1   | 1  | A  | 3   | 3   | 4   | 4   |
| 10) Total workers                       | Rural | 517   | 84  | 84  | 57  | 52  | 23  | 31 | 14 | 64  | 45  | 62  | 62  |
|   | Urban | 78    | 35  | -   | 5   | 15  | 6   | -  | -  | 5   | 7   | 6   | 6   |
|   | Total | 595   | 119 | 84  | 62  | 67  | 29  | 31 | 14 | 69  | 52  | 68  | 68  |
| 11) Non workers                         | Rural | 858   | 159 | 150 | 59  | 76  | 30  | 48 | 32 | 101 | 83  | 119 | 119 |
|   | Urban | 210   | 102 | -   | 11  | 40  | 11  | -  | -  | 13  | 18  | 14  | 14  |
|   | Total | 10,67 | 262 | 150 | 70  | 116 | 140 | 48 | 32 | 114 | 101 | 133 | 133 |
| 12) Total Population                    | Rural | 13,74 | 244 | 233 | 116 | 128 | 54  | 79 | 46 | 165 | 128 | 182 | 182 |
|   | Urban | 288   | 137 | -   | 15  | 54  | 17  | -  | -  | 18  | 26  | 20  | 20  |
|   | Total | 16,62 | 381 | 233 | 131 | 183 | 70  | 79 | 46 | 184 | 154 | 202 | 202 |

A :- Less than 500

Note :- Total do not tally due to rounding.

Source :- 1971 Population Census publication.

Table No.6

Distribution of population according to (A) Age group. (B) Religion in Dhule District

(Figure in '00)

(As per 1971 Census)

(A) Population according to Age group

| Age groups classification: | All ages | 0-14 years | 15-19 years | 20-24 years | 25-29 years | 30-39 years | 40-49 years | 50-59 years | 60 and above | Age not stated |
|----------------------------|----------|------------|-------------|-------------|-------------|-------------|-------------|-------------|--------------|----------------|
| 1                          | 2        | 3          | 4           | 5           | 6           | 7           | 8           | 9           | 10           | 11             |
| Total                      | 16,62,2  | 7,40,9     | 1,44,8      | 1,22,3      | 1,16,2      | 2,05,6      | 1,53,9      | 93,7        | 84,5         | 2              |
| Rural                      | 13,74,4  | 6,21,6     | 1,13,8      | 95,9        | 95,6        | 1,70,8      | 1,27,9      | 78,3        | 70,4         | 1              |
| Urban                      | 2,87,7   | 1,19,2     | 31,1        | 26,4        | 20,5        | 34,9        | 26,0        | 15,4        | 14,1         | 1              |

(B) Population according to Religion

| Religion | Total   | Budhists | Christians | Hindus  | Jains | Muslims | Sikhs | Others |
|----------|---------|----------|------------|---------|-------|---------|-------|--------|
| 1        | 2       | 3        | 4          | 5       | 6     | 7       | 8     | 9      |
| Total    | 16,62,2 | 23,9     | 4,3        | 15,16,7 | 13,0  | 98,5    | 6     | 1      |
| Rural    | 13,74,4 | 23,6     | 2,8        | 13,06,5 | 6,4   | 34,6    | 5     | -      |
| Urban    | 2,87,7  | 5,3      | 1,4        | 2,10,2  | 6,7   | 64,0    | 1     | 1      |

Note :- Totals do not tally due to rounding.

Source :- 1971 Population Census publication.

Table No.7

Scheduled Caste Scheduled Tribes and Nav-Budhas in Dhule District according to 1971 Census

(In '000)

| Sr. No. | District/<br>Tahsil | Total | Scheduled Castes |           |              | Scheduled Tribes |           |             | Nav-budhas   |           |               | Total S.C./S.T./S & Nav-budhas |       |         |
|---------|---------------------|-------|------------------|-----------|--------------|------------------|-----------|-------------|--------------|-----------|---------------|--------------------------------|-------|---------|
|         |                     |       | Per-<br>sons     | Male<br>s | Female<br>es | Pers-<br>ons     | Male<br>s | Female<br>s | Per-<br>sons | Male<br>s | Female<br>les | Persons                        | Males | Females |
| 1       | 2                   | 3     | 4                | 5         | 6            | 7                | 8         | 9           | 10           | 11        | 12            | 13                             | 14    | 15      |
|         | District            | Total | 62               | 31        | 30           | 6,16             | 3,11      | 3,05        | 29           | 15        | 14            | 7,06                           | 3,57  | 3,49    |
|         | Total               | Rural | 47               | 24        | 23           | 5,97             | 3,01      | 2,96        | 24           | 12        | 12            | 6,68                           | 3,37  | 3,31    |
|         |                     | Urban | 14               | 7         | 7            | 19               | 10        | 9           | 5            | 3         | 2             | 38                             | 20    | 18      |
| 1)      | Dhule               | Total | 17               | 9         | 9            | 37               | 19        | 18          | 12           | 6         | 6             | 66                             | 34    | 33      |
|         |                     | Rural | 12               | 6         | 6            | 34               | 17        | 17          | 8            | 4         | 4             | 54                             | 27    | 27      |
|         |                     | Urban | 6                | 3         | 3            | 3                | 2         | 1           | 4            | 2         | 2             | 13                             | 7     | 6       |
| 2)      | Sakri               | Total | 9                | 4         | 4            | 1,02             | 52        | 51          | 3            | 2         | 1             | 1,14                           | 58    | 56      |
|         |                     | Rural | 9                | 4         | 4            | 1,02             | 52        | 51          | 3            | 2         | 1             | 1,14                           | 58    | 56      |
|         |                     | Urban | -                | -         | -            | -                | -         | -           | -            | -         | -             | -                              | -     | -       |
| 3)      | Nawapur             | Total | 1                | *         | *            | 1,14             | 57        | 57          | *            | *         | *             | 1,15                           | 58    | 57      |
|         |                     | Rural | *                | *         | *            | 1,10             | 55        | 55          | *            | *         | *             | 1,10                           | 55    | 55      |
|         |                     | Urban | *                | *         | *            | 4                | 2         | 2           | -            | -         | -             | 5                              | 3     | 2       |
| 4)      | Nandurbar           | Total | 7                | 4         | 4            | 67               | 34        | 33          | 2            | 1         | 1             | 76                             | 39    | 37      |
|         |                     | Rural | 4                | 2         | 2            | 63               | 32        | 31          | 2            | 1         | 1             | 68                             | 35    | 34      |
|         |                     | Urban | 4                | 2         | 2            | 3                | 2         | 2           | *            | *         | *             | 8                              | 4     | 4       |
| 5)      | Taloda              | Total | 2                | 1         | 1            | 45               | 22        | 22          | 1            | *         | *             | 47                             | 24    | 24      |
|         |                     | Rural | 1                | *         | *            | 40               | 20        | 20          | 1            | *         | *             | 42                             | 21    | 21      |
|         |                     | Urban | 1                | *         | *            | 5                | 2         | 2           | *            | *         | *             | 5                              | 3     | 3       |

Table No.7-Contd...

|     |           | 1     | 2  | 3 | 4 | 5  | 6  | 7  | 8 | 9 | 10 | 11 | 12 | 13 | 14 | 15 |
|-----|-----------|-------|----|---|---|----|----|----|---|---|----|----|----|----|----|----|
| 6)  | Akkalkuwa | Total | 1  | * | * | 67 | 34 | 33 | - | - | -  | -  | -  | 67 | 34 | 33 |
|     |           | Rural | 1  | * | * | 67 | 34 | 33 | - | - | -  | -  | -  | 67 | 34 | 33 |
|     |           | Urban | -  | - | - | -  | -  | -  | - | - | -  | -  | -  | -  | -  | -  |
| 7)  | Akrani    | Total | 1  | * | * | 43 | 22 | 21 | - | - | -  | -  | -  | 44 | 22 | 22 |
|     |           | Rural | 1  | * | * | 43 | 22 | 21 | - | - | -  | -  | -  | 44 | 22 | 22 |
|     |           | Urban | -  | - | - | -  | -  | -  | - | - | -  | -  | -  | -  | -  | -  |
| 8)  | Shahada   | Total | 7  | 4 | 3 | 80 | 40 | 40 | 4 | 2 | 2  | 2  | 2  | 91 | 46 | 45 |
|     |           | Rural | 6  | 3 | 3 | 78 | 39 | 40 | 4 | 2 | 2  | 2  | 2  | 87 | 44 | 44 |
|     |           | Urban | 1  | * | * | 2  | 1  | 1  | * | * | *  | *  | *  | 3  | 2  | 2  |
| 9)  | Shirpur   | Total | 6  | 3 | 3 | 37 | 19 | 18 | 4 | 2 | 2  | 2  | 2  | 48 | 25 | 23 |
|     |           | Rural | 5  | 2 | 2 | 36 | 19 | 18 | 4 | 2 | 2  | 2  | 2  | 45 | 23 | 22 |
|     |           | Urban | 1  | * | * | 1  | *  | *  | * | * | *  | *  | *  | 3  | 1  | 1  |
| 10) | Sindkheda | Total | 11 | 5 | 6 | 25 | 13 | 12 | 3 | 1 | 1  | 1  | 1  | 38 | 19 | 19 |
|     |           | Rural | 10 | 5 | 5 | 23 | 12 | 12 | 3 | 1 | 1  | 1  | 1  | 35 | 18 | 18 |
|     |           | Urban | 1  | * | * | 1  | 1  | *  | - | - | -  | -  | -  | 2  | 1  | 1  |

\* Stands for 'less than thousand'

Note :- Totals do not tally due to rounding.

Source :- 1971 Population Census Publication.



Table No. 8

No. of rainy days and total rainfall at selected centres in Dhule district during 1977 and 1978

(Rainfall in mm)

| Sr. No. | Name of Centre/ Month | Centre-Dhule      |                   |                   |                   | Centre-Sakri      |                   |                   |                   | Centre-Nawapur    |                   |                   |                   |       |      |      |
|---------|-----------------------|-------------------|-------------------|-------------------|-------------------|-------------------|-------------------|-------------------|-------------------|-------------------|-------------------|-------------------|-------------------|-------|------|------|
|         |                       | Normal            | 1977              | 1978              |                   | Normal            | 1977              | 1978              |                   | Normal            | 1977              | 1978              |                   |       |      |      |
|         |                       | rain-fall         |                   | rain-fall         |                   | rain-fall         |                   | rain-fall         |                   | rain-fall         |                   | rain-fall         |                   |       |      |      |
|         |                       | No. of Rainy days | No. of Rainy days | No. of Rainy days | No. of Rainy days | No. of Rainy days | No. of Rainy days | No. of Rainy days | No. of Rainy days | No. of Rainy days | No. of Rainy days | No. of Rainy days | No. of Rainy days |       |      |      |
| 1       | 2                     | 3                 | 4                 | 5                 | 6                 | 7                 | 8                 | 9                 | 10                | 11                | 12                | 13                | 14                | 15    | 16   | 17   |
| 1)      | January               | -                 | -                 | -                 | -                 | -                 | -                 | -                 | -                 | -                 | -                 | -                 | -                 | -     | -    | -    |
| 2)      | February              | 3                 | -                 | -                 | -                 | -                 | 2                 | -                 | -                 | 2                 | 16                | 2                 | -                 | -     | -    | -    |
| 3)      | March                 | 3                 | 1                 | 16                | -                 | -                 | 2                 | -                 | -                 | -                 | -                 | 2                 | -                 | -     | -    | -    |
| 4)      | April                 | 2                 | -                 | -                 | -                 | -                 | 4                 | -                 | -                 | -                 | -                 | 2                 | -                 | -     | -    | -    |
| 5)      | May                   | 10                | -                 | -                 | -                 | -                 | 10                | 1                 | 40                | -                 | -                 | 6                 | -                 | -     | -    | -    |
| 6)      | June                  | 125               | 7                 | 151               | 9                 | 115               | 100               | 10                | 245               | 5                 | 102               | 143               | 9                 | 468   | 11   | 148  |
| 7)      | July                  | 175               | 11                | 128               | 5                 | 92                | 50                | 9                 | 119               | 5                 | 57                | 468               | 23                | 417   | 20   | 269  |
| 8)      | August                | 97                | 5                 | 76                | 6                 | 52                | 71                | 9                 | 129               | 9                 | 188               | 273               | 21                | 525   | 10   | 289  |
| 9)      | September             | 144               | 3                 | 39                | 4                 | 81                | 110               | 3                 | 40                | 1                 | 14                | 180               | 11                | 255   | N.A. | N.A. |
| 10)     | October               | 59                | 1                 | 23                | -                 | -                 | 38                | 1                 | 4                 | 1                 | 14                | 40                | -                 | -     | N.A. | N.A. |
| 11)     | November              | -                 | 4                 | 63                | -                 | -                 | -                 | 1                 | 61                | 4                 | 60                | -                 | 1                 | 81    | N.A. | N.A. |
| 12)     | December              | -                 | -                 | -                 | -                 | -                 | -                 | 1                 | 25                | -                 | -                 | -                 | -                 | -     | 2    | 7    |
|         | Total                 | 598               | 32                | 496               | 24                | 341               | 387               | 35                | 663               | 27                | 451               | 1,116             | 65                | 1,746 | N.A. | N.A. |

Table No. 8. Contd.,.

| Sr. No. | Name of Centre/ Month | Centre-Nandurbar |                   |       |                   | Centre-Taloda |                   |      |                   | Centre-Akkalkuwa |                   |      |                   |       |    |       |
|---------|-----------------------|------------------|-------------------|-------|-------------------|---------------|-------------------|------|-------------------|------------------|-------------------|------|-------------------|-------|----|-------|
|         |                       | Normal           | 1977              | 1978  |                   | Normal        | 1977              | 1978 |                   | Normal           | 1977              | 1978 |                   |       |    |       |
|         |                       | Rain             | No. of Rainy days | fall  | No. of Rainy days | Rain          | No. of Rainy days | fall | No. of Rainy days | Rain             | No. of Rainy days | fall | No. of Rainy days |       |    |       |
| 1       | 2                     | 18               | 18                | 20    | 21                | 22            | 23                | 24   | 25                | 26               | 27                | 28   | 29                | 30    | 31 | 32    |
| 1)      | January               | -                | -                 | -     | -                 | -             | -                 | -    | -                 | -                | -                 | -    | -                 | -     | -  | -     |
| 2)      | February              | 1                | -                 | -     | 1                 | 4             | 2                 | -    | -                 | 2                | 13                | -    | -                 | -     | -  | -     |
| 3)      | March                 | 2                | -                 | -     | -                 | -             | 1                 | -    | -                 | -                | -                 | -    | -                 | -     | -  | -     |
| 4)      | April                 | 1                | -                 | -     | -                 | -             | 1                 | -    | -                 | -                | -                 | -    | -                 | -     | -  | -     |
| 5)      | May                   | 7                | -                 | -     | -                 | -             | 8                 | -    | -                 | -                | -                 | 2    | 1                 | 21    | -  | -     |
| 6)      | June                  | 117              | 11                | 500   | 7                 | 104           | 132               | 8    | 250               | 10               | 140               | 81   | 8                 | 353   | 7  | 101   |
| 7)      | July                  | 287              | 16                | 176   | 13                | 259           | 300               | 19   | 276               | 16               | 268               | 478  | 19                | 321   | 14 | 390   |
| 8)      | August                | 136              | 14                | 314   | 12                | 215           | 172               | 13   | 259               | 13               | 274               | 229  | 15                | 504   | 15 | 419   |
| 9)      | September             | 17               | 6                 | 58    | 3                 | 48            | 147               | 7    | 143               | 4                | 65                | 132  | 12                | 241   | 8  | 132   |
| 10)     | October               | 37               | -                 | -     | 1                 | 21            | 30                | -    | -                 | -                | -                 | 25   | -                 | -     | 1  | 8     |
| 11)     | November              | -                | 1                 | 58    | 4                 | 66            | -                 | 1    | 63                | 4                | 38                | 5    | 1                 | 45    | 4  | 67    |
| 12)     | December              | -                | -                 | -     | 1                 | 7             | -                 | -    | -                 | -                | -                 | -    | -                 | -     | 1  | 7     |
|         | Total                 |                  | 48                | 1,106 | 42                | 724           | 793               | 48   | 991               | 49               | 798               | 952  | 55                | 1,495 | 50 | 1,124 |

Table No.8-Contd...

| Sr. No. | Centre-Akroni |             |             |             | Centre-Shahada |             |             |             | Centre-Shivpur |             |             |             | Centre-Sindkheda |             |             |             |
|---------|---------------|-------------|-------------|-------------|----------------|-------------|-------------|-------------|----------------|-------------|-------------|-------------|------------------|-------------|-------------|-------------|
|         | Mal           | No. of rain | No. of fall | No. of rain | Mal            | No. of rain | No. of fall | No. of rain | Mal            | No. of rain | No. of fall | No. of rain | Mal              | No. of rain | No. of fall | No. of rain |
| 1)      | January       | 6           | -           | -           | N.A.           | N.A.        | -           | -           | -              | -           | -           | -           | -                | -           | -           | -           |
| 2)      | February      | 1           | -           | -           | N.A.           | N.A.        | 1           | -           | -              | 2           | -           | -           | -                | 3           | -           | -           |
| 3)      | March         | -           | -           | -           | N.A.           | N.A.        | 1           | -           | -              | 2           | 2           | 12          | -                | 2           | 1           | 8           |
| 4)      | April         | 1           | -           | -           | N.A.           | N.A.        | 2           | -           | -              | 1           | -           | -           | -                | 2           | -           | -           |
| 5)      | May           | 25          | 1           | 5           | N.A.           | N.A.        | 7           | -           | -              | 9           | 2           | 52          | -                | 9           | -           | -           |
| 6)      | June          | 102         | 10          | 155         | N.A.           | N.A.        | 126         | 10          | 220            | 8           | 100         | 117         | 9                | 148         | 5           | 78          |
| 7)      | July          | 179         | 18          | 219         | N.A.           | N.A.        | 215         | 19          | 237            | 17          | 283         | 326         | 10               | 101         | 8           | 116         |
| 8)      | August        | 171         | 15          | 347         | N.A.           | N.A.        | 128         | 15          | 206            | 9           | 167         | 124         | 8                | 54          | 13          | 167         |
| 9)      | September     | 91          | 9           | 141         | N.A.           | N.A.        | 135         | 4           | 30             | 3           | 42          | 115         | 2                | 18          | 4           | 51          |
| 10)     | October       | 45          | -           | -           | N.A.           | N.A.        | 32          | 1           | 55             | -           | -           | 28          | 1                | 30          | 1           | 46          |
| 11)     | November      | 6           | NA          | NA          | N.A.           | N.A.        | -           | 1           | 45             | 2           | 73          | -           | 3                | 42          | 2           | 51          |
| 12)     | December      | -           | NA          | NA          | N.A.           | N.A.        | -           | -           | -              | -           | -           | -           | -                | -           | -           | -           |
| Total   |               | 627         | N.A.        | N.A.        | N.A.           | N.A.        | 647         | 50          | 793            | 39          | 665         | 724         | 37               | 457         | 33          | 509         |

Source :- Chief Statistician Department of Agril. Pune.

Table No.9

Maximum and Minimum monthly temperature of selected centres in Dhule District during 1977 and 1978.

. (Degrees in Centigrade)

| Sr. No. | Centre    | Centre - Nandurbar |         |      |      |
|---------|-----------|--------------------|---------|------|------|
|         |           | Maximum            | Minimum |      |      |
|         | Month     | 1977               | 1978    | 1977 | 1978 |
| 1       | 2         | 3                  | 4       | 5    | 6    |
| 1)      | January   | 29.7               | 30.3    | 14.3 | 14.5 |
| 2)      | February  | 33.8               | 32.0    | 16.9 | 18.3 |
| 3)      | March     | 39.6               | 35.3    | 23.6 | 20.0 |
| 4)      | April     | 39.6               | 40.4    | 25.2 | 25.0 |
| 5)      | May       | 39.7               | 40.4    | 26.0 | 26.6 |
| 6)      | June      | 36.0               | 35.0    | 25.4 | 25.5 |
| 7)      | July      | 30.9               | 33.5    | 24.1 | 23.9 |
| 8)      | August    | 30.1               | 29.2    | 23.2 | 23.6 |
| 9)      | September | 31.4               | 32.0    | 23.3 | 23.1 |
| 10)     | October   | 37.3               | 35.8    | 22.9 | 22.0 |
| 11)     | November  | 35.5               | 33.3    | 22.1 | 20.7 |
| 12)     | December  | 30.8               | 28.6    | 17.7 | 16.3 |
|         | Year      | 34.5               | 33.5    | 22.0 | 21.6 |

Source :- Meteorological Department, Government of India.

Table No. 10

## Land Utilisation in Dhule District in 1975-76, 1976-77 and 1977-78

(Area in '00 Hect.)

| Sr. No. | District/<br>Tahsil | Year    | Total<br>Area | Area not available for: |                 |                | Other uncultivated land excluding |   |                |                     |   |
|---------|---------------------|---------|---------------|-------------------------|-----------------|----------------|-----------------------------------|---|----------------|---------------------|---|
|         |                     |         |               | Geographical<br>area    | under<br>forest | Land<br>Barren | under<br>cultivation              | Land<br>put to<br>non-agricultural<br>use | Barren<br>Land | Culturable<br>waste | Permanent<br>pastures<br>and other<br>grazing<br>land |
| 1       | 2                   | 3       | 4             | 5                       | 6               | 7              | 8                                 | 9   | 10             | 11                  | 12  |
|         | District            | 1975-76 | 14,380        | 5,74,2                  | 19,4            | 63,3           | 82,7                              | 6,2                                       | 61,2           | 8                   | 68,2  |
|         | Total               | 1976-77 | 14,380        | 5,72,5                  | 18,9            | 63,3           | 82,2                              | 7,1                                       | 62,4           | 9                   | 70,4  |
|         |                     | 1977-78 | 14,380        | 57,56                   | 18,9            | 63,3           | 82,2                              | 7,1                                       | 62,4           | 9                   | 70,4  |
| 1)      | Dhule               | 1975-76 | 1,98,8        | 42,8                    | 2,8             | 21,9           | 24,8                              | 6   | 5,7            | 2                   | 6,5   |
|         |                     | 1976-77 | 1,98,8        | 42,8                    | 2,4             | 21,9           | 24,3                              | 6   | 5,7            | 2                   | 6,5   |
|         |                     | 1977-78 | 1,98,8        | 42,8                    | 2,4             | 21,9           | 24,3                              | 6   | 5,7            | 2                   | 6,5   |
| 2)      | Sakri               | 1975-76 | 2,44,1        | 79,0                    | 7,1             | 1,2            | 8,3                               | 1,2                                       | 24,4           | 2                   | 25,8  |
|         |                     | 1976-77 | 2,44,1        | 80,4                    | 7,0             | 1,3            | 8,3                               | 2,2                                       | 24,4           | 2                   | 26,8  |
|         |                     | 1977-78 | 2,44,1        | 80,4                    | 7,0             | 1,3            | 8,3                               | 2,2                                       | 24,4           | 2                   | 26,8  |
| 3)      | Nawapur             | 1975-76 | 96,1          | 26,7                    | 3               | 2,8            | 3,1                               | 6   | 5,6            | -                   | 6,2   |
|         |                     | 1976-77 | 96,1          | 26,7                    | 3               | 2,7            | 3,0                               | 6   | 5,6            | -                   | 6,2   |
|         |                     | 1977-78 | 96,1          | 26,7                    | 3               | 2,7            | 3,0                               | 6   | 5,6            | -                   | 6,2   |
| 4)      | Nandurbar           | 1975-76 | 1,13,2        | 18,0                    | 2,5             | 6,4            | 8,9                               | 2   | 7,0            | 1                   | 7,3   |
|         |                     | 1976-77 | 1,13,2        | 18,0                    | 2,8             | 6,4            | 9,2                               | 2   | 7,0            | 1                   | 7,3   |
|         |                     | 1977-78 | 1,13,2        | 18,0                    | 2,8             | 6,4            | 9,2                               | 2   | 7,0            | 1                   | 7,3   |

Table No. 10-Contd...

|               |         | 1 | 2      | 3      | 4   | 5    | 6    | 7   | 8   | 9 | 10 | 11 | 12  |
|---------------|---------|---|--------|--------|-----|------|------|-----|-----|---|----|----|-----|
| 5) Taloda     | 1975-76 |   | 50,2   | 23,7   | 6   | 1,1  | 1,7  | 5   | 5   | 1 |    |    | 1,1 |
|               | 1976-77 |   | 50,2   | 23,5   | 9   | 1,1  | 2,0  | 5   | 5   | 1 |    |    | 1,1 |
|               | 1977-78 |   | 50,2   | 23,6   | 9   | 1,1  | 2,0  | 5   | 5   | 1 |    |    | 1,1 |
| 6) Akal kuwa  | 1975-76 |   | 85,4   | 46,7   | 6   | 3,6  | 4,2  | 3   | 9   | - |    |    | 1,2 |
|               | 1976-77 |   | 85,4   | 46,7   | 2   | 3,6  | 3,8  | 3   | 1,9 | - |    |    | 2,2 |
|               | 1977-78 |   | 85,4   | 46,7   | 2   | 3,6  | 3,8  | 3   | 1,9 | - |    |    | 2,2 |
| 7) Akrani     | 1975-76 |   | 2,39,8 | 2,12,0 | 1,4 | 6,6  | 8,0  | 1   | 9   | - |    |    | 1,0 |
|               | 1976-77 |   | 2,39,3 | 2,09,2 | 1,4 | 6,6  | 8,0  | 1   | 1,0 | - |    |    | 1,1 |
|               | 1977-78 |   | 2,39,9 | 2,12,2 | 1,4 | 6,6  | 8,0  | 1   | 1,0 | - |    |    | 1,1 |
| 8) Shahada    | 1975-76 |   | 1,20,4 | 30,0   | 2   | 3,9  | 4,1  | 2,0 | 5,3 | 1 |    |    | 7,3 |
|               | 1976-77 |   | 1,20,4 | 30,0   | 2   | 3,9  | 4,1  | 1,9 | 5,3 | 1 |    |    | 7,3 |
|               | 1977-78 |   | 1,20,4 | 30,0   | 2   | 3,9  | 4,1  | 1,9 | 5,3 | 1 |    |    | 7,3 |
| 9) Shirpur    | 1975-76 |   | 1,59,4 | 89,1   | 3,7 | 3,6  | 7,3  | 7   | 2,1 | 1 |    |    | 2,9 |
|               | 1976-77 |   | 1,59,4 | 89,1   | 3,6 | 3,6  | 7,2  | 7   | 2,1 | 1 |    |    | 2,9 |
|               | 1977-78 |   | 1,59,4 | 89,1   | 3,6 | 3,6  | 7,2  | 7   | 2,1 | 1 |    |    | 2,9 |
| 10) Sindkheda | 1975-76 |   | 1,30,6 | 6,1    | 1   | 12,2 | 12,4 | -   | 8,9 | 1 |    |    | 8,9 |
|               | 1976-77 |   | 1,30,6 | 6,1    | 1   | 12,2 | 12,3 | -   | 8,9 | 1 |    |    | 9,0 |
|               | 1977-78 |   | 1,30,6 | 6,1    | 1   | 12,2 | 12,3 | -   | 8,9 | 1 |    |    | 9,0 |

Table No. 10-Contd...

| Sr. No. | District/<br>Tahsil | Year    | Fallow land        |                  |                | Net area<br>sown | Area sown<br>more than<br>once | Gross cropped<br>area |
|---------|---------------------|---------|--------------------|------------------|----------------|------------------|--------------------------------|-----------------------|
|         |                     |         | Current<br>fallows | Other<br>fallows | Total<br>13+14 |                  |                                |                       |
| 1       | 2                   | 3       | 13                 | 14               | 15             | 16               | 17                             | 18                    |
|         | District            | 1975-76 | 9,2                | 18,7             | 27,9           | 6,85,0           | 68,8                           | 7,53,8                |
|         | Total               | 1976-77 | 37,8               | 57,9             | 95,7           | 6,17,2           | 83,4                           | 7,00,6                |
|         |                     | 1978-78 | 12,8               | 30,6             | 43,4           | 6,66,4           | 69,4                           | 7,35,8                |
| 1)      | Dhule               | 1975-76 | 4                  | 1                | 5              | 1,24,2           | 10,0                           | 1,34,1                |
|         |                     | 1976-77 | 1,4                | 10,5             | 11,9           | 1,13,3           | 8,8                            | 1,22,1                |
|         |                     | 1977-78 | 3,0                | 12,8             | 15,8           | 1,09,4           | 8,8                            | 1,18,2                |
| 2)      | Sakri               | 1975-76 | 2,7                | 6,7              | 9,4            | 1,21,6           | 9,9                            | 1,31,5                |
|         |                     | 1976-77 | 7,7                | 18,0             | 25,7           | 1,02,9           | 11,9                           | 1,14,8                |
|         |                     | 1977-78 | -                  | 8,               | 8              | 1,27,8           | 8,9                            | 1,36,7                |
| 3)      | Nawapur             | 1975-76 | 1,4                | 1,4              | 2,8            | 57,3             | 4,0                            | 61,3                  |
|         |                     | 1976-77 | 1,2                | 2,8              | 4,0            | 56,2             | 3,3                            | 59,5                  |
|         |                     | 1977-78 | 1,0                | 1,               | 1,1            | 59,1             | 2,9                            | 62,0                  |
| 4)      | Nandurbar           | 1975-76 | 5                  | 7                | 1,2            | 77,9             | 9,2                            | 87,2                  |
|         |                     | 1976-77 | 1                  | 2,3              | 2,4            | 76,3             | 17,6                           | 93,9                  |
|         |                     | 1977-78 | 7                  | 3,0              | 3,7            | 75,0             | 7,5                            | 82,5                  |

# LAND UTILISATION IN DHULE DISTRICT 1977-78

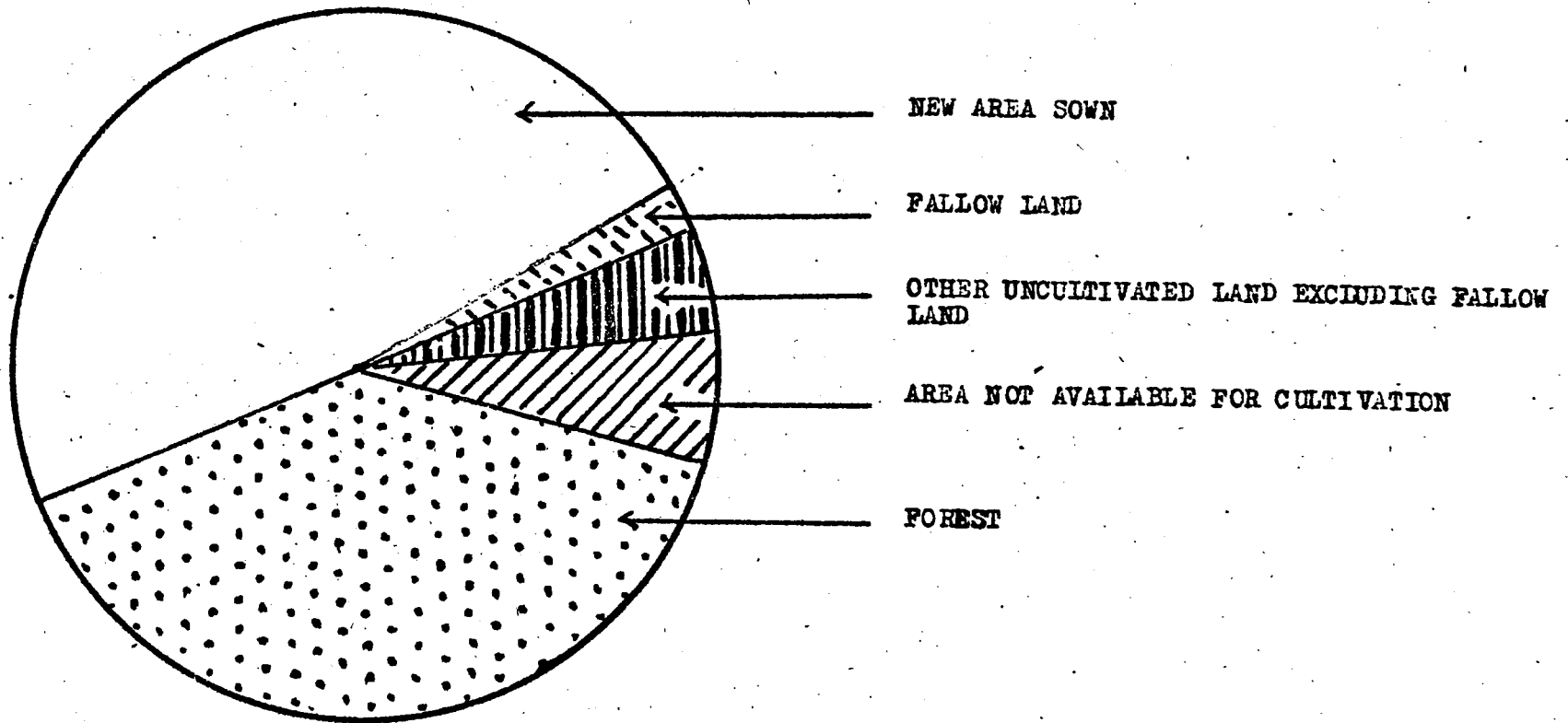




Table No. 10-Contd....

| 1   | 2         | 3       | 13   | 14   | 15   | 16     | 17   | 18     |
|-----|-----------|---------|------|------|------|--------|------|--------|
| 5)  | Taloda    | 1975-76 | 10   | 3    | 1,3  | 22,4   | 2,5  | 24,9   |
|     |           | 1976-77 | -    | 2    | 2    | 23,4   | 2,1  | 25,5   |
|     |           | 1977-78 | -    | -    | -    | 23,5   | 2,2  | 25,7   |
| 6)  | Akkalkuwa | 1975-76 | 1,6  | 9    | 2,5  | 30,9   | 2,1  | 32,9   |
|     |           | 1976-77 | 1,5  | 2    | 1,7  | 31,0   | 9    | 31,9   |
|     |           | 1977-78 | 2,0  | 2,9  | 4,9  | 27,8   | 6    | 28,4   |
| 7)  | Akrani    | 1975-76 | 8    | 2,0  | 2,8  | 15,8   | 1    | 16,0   |
|     |           | 1976-77 | -    | -    | -    | 21,5   | 1    | 21,6   |
|     |           | 1977-78 | -    | 8    | 8    | 17,7   | 2    | 17,9   |
| 8)  | Shahada   | 1975-76 | 1    | 2,5  | 2,6  | 76,4   | 12,8 | 89,2   |
|     |           | 1976-77 | 7,0  | 3,3  | 10,3 | 68,7   | 15,8 | 82,5   |
|     |           | 1977-78 | 1    | 6    | 7    | 78,3   | 14,4 | 92,7   |
| 9)  | Shirpur   | 1975-76 | 7    | 2,2  | 2,9  | 57,2   | 7,2  | 64,3   |
|     |           | 1976-77 | 18,5 | 15,5 | 34,0 | 26,2   | 12,2 | 38,4   |
|     |           | 1977-78 | 5,9  | 5,5  | 11,4 | 48,8   | 11,7 | 60,5   |
| 10) | Sindkheda | 1975-76 | 1    | 1,8  | 1,9  | 1,01,3 | 11,1 | 1,12,3 |
|     |           | 1976-77 | 4    | 5,1  | 5,5  | 97,7   | 12,7 | 1,10,4 |
|     |           | 1977-78 | 1    | 4,1  | 4,2  | 99,0   | 12,2 | 1,11,2 |

Note :- 1) Totals may not add up due to rounding.

2) Figures for 1975-76 are final and for 1976-77, 1977-78 are provisional.

Source :- 1) District Season and Crop Report.

2) Directorate of Agricultural, Maharashtra State, Poona.

Table No. 11

Area under different crops in each taluka in Dhule District in 1975-76, 76-77, 77-78

|         |                     |         |        |        |                   |                 |                  |          |                  | (In Hactares)    |
|---------|---------------------|---------|--------|--------|-------------------|-----------------|------------------|----------|------------------|------------------|
| Sr. No. | District/<br>Tahsil | Year    | Rice   | Wheat  | Jowar<br>(Kharif) | Jowar<br>(Rabi) | Jowar<br>(Total) | Bajara   | Other<br>Cereals | Total<br>Cereals |
| 1       | 2                   | 3       | 4      | 5      | 6                 | 7               | 8                | 9        | 10               | 11               |
|         | District            | 1975-76 | 20,951 | 47,379 | 69,547            | 68,489          | 1,38,036         | 1,46,249 | 58,576           | 4,11,191         |
|         | Total               | 1976-77 | 21,958 | 35,109 | 82,271            | 76,162          | 1,58,433         | 1,15,608 | 52,604           | 3,83,712         |
|         |                     | 1977-78 | 25,545 | 27,605 | 95,686            | 72,475          | 1,68,161         | 1,18,685 | 49,727           | 3,89,723         |
| 1)      | Dhule               | 1975-76 | 1,059  | 8,767  | 16,640            | 333             | 16,972           | 52,308   | 195              | 79,301           |
|         |                     | 1976-77 | 943    | 7,178  | 13,651            | 198             | 13,849           | 42,650   | 181              | 69,801           |
|         |                     | 1977-78 | 917    | 6,221  | 19,020            | 158             | 19,181           | 40,508   | 254              | 67,081           |
| 2)      | Sakri               | 1975-76 | 2,915  | 8,348  | 7,118             | 208             | 7,226            | 35,526   | 18,403           | 72,518           |
|         |                     | 1976-77 | 3,116  | 592    | 8,804             | 418             | 9,222            | 25,374   | 13,640           | 51,944           |
|         |                     | 1977-78 | 4,455  | 5,407  | 14,081            | 349             | 14,430           | 35,692   | 17,395           | 77,379           |
| 3)      | Nawapur             | 1975-76 | 8,839  | 520    | 2,200             | 8,260           | 10,460           | 74       | 15,422           | 35,315           |
|         |                     | 1976-77 | 6,877  | 677    | 2,669             | 8,044           | 10,713           | 57       | 16,227           | 34,551           |
|         |                     | 1977-78 | 8,233  | 821    | 2,535             | 9,391           | 11,926           | 60       | 15,754           | 36,817           |
| 4)      | Nandurbar           | 1975-76 | 1,722  | 10,132 | 10,266            | 9,261           | 19,527           | 13,938   | 3,878            | 49,247           |
|         |                     | 1976-77 | 3,751  | 12,002 | 12,225            | 13,051          | 25,276           | 11,121   | 4,683            | 56,833           |
|         |                     | 1977-78 | 2,554  | 3,039  | 12,425            | 13,251          | 25,676           | 9,049    | 3,993            | 44,321           |

Table No. 11-Contd...

|               |         | 1 | 2     | 3     | 4      | 5      | 6      | 7      | 8      | 9      | 10 | 11 |
|---------------|---------|---|-------|-------|--------|--------|--------|--------|--------|--------|----|----|
| 5) Taloda     | 1975-76 |   | 1,193 | 2,433 | 2,132  | 3,075  | 10,207 | 21     | 626    | 14,430 |    |    |
|               | 1976-77 |   | 1,664 | 2,691 | 1,973  | 9,333  | 11,311 | 90     | 326    | 16,082 |    |    |
|               | 1977-78 |   | 1,852 | 1,844 | 2,193  | 9,911  | 12,104 | 26     | 561    | 16,387 |    |    |
| 6) Akkal kuwa | 1975-76 |   | 2,523 | 285   | 3,363  | 3,988  | 7,651  | 75     | 11,173 | 21,977 |    |    |
|               | 1976-77 |   | 2,939 | 467   | 3,647  | 4,136  | 7,783  | 40     | 10,609 | 21,838 |    |    |
|               | 1977-78 |   | 3,813 | 448   | 2,913  | 3,971  | 6,834  | 31     | 5,741  | 16,917 |    |    |
| 7) Akrani     | 1975-76 |   | 87    | 6     | 3,091  | -      | 3,091  | 523    | 5,327  | 9,034  |    |    |
|               | 1976-77 |   | 113   | 10    | 4,333  | 4,339  | 8,672  | 1,132  | 4,847  | 14,774 |    |    |
|               | 1977-78 |   | 229   | 38    | 5,874  | 14     | 5,888  | 385    | 5,225  | 11,765 |    |    |
| 8) Shahada    | 1975-76 |   | 1,539 | 8,343 | 6,787  | 17,299 | 24,036 | 1,821  | 3,156  | 38,960 |    |    |
|               | 1976-77 |   | 1,536 | 8,078 | 8,826  | 23,437 | 32,313 | 1,640  | 1,858  | 45,475 |    |    |
|               | 1977-78 |   | 2,024 | 6,549 | 11,284 | 22,926 | 34,210 | 222    | 602    | 43,607 |    |    |
| 9) Shirpur    | 1975-76 |   | 386   | 2,240 | 5,040  | 9,024  | 14,064 | 11,606 | 224    | 28,520 |    |    |
|               | 1976-77 |   | 370   | -     | 7,200  | 10     | 7,210  | 7,600  | 3      | 15,183 |    |    |
|               | 1977-78 |   | 373   | -     | 9,047  | -      | 9,047  | 7,881  | -      | 17,301 |    |    |
| 10) Sindkheda | 1975-76 |   | 618   | 6,300 | 12,410 | 12,042 | 24,452 | 30,297 | 172    | 61,839 |    |    |
|               | 1976-77 |   | 599   | 3,414 | 13,938 | 13,146 | 27,084 | 25,904 | 230    | 57,231 |    |    |
|               | 1977-78 |   | 1,062 | 3,238 | 16,311 | 12,504 | 23,815 | 24,831 | 202    | 53,148 |    |    |

Table No. 11-Contd...

| Sr. No. | District/<br>Tahsil | Year    | Gram   | Tur    | Other<br>pulses | Total<br>pulses | Total food<br>grains | Sugar<br>-cane | Condi-<br>ments:<br>spices | Fruits<br>& vege-<br>tables | Misc.<br>Food<br>crops |
|---------|---------------------|---------|--------|--------|-----------------|-----------------|----------------------|----------------|----------------------------|-----------------------------|------------------------|
| 1       | 2                   | 3       | 12     | 13     | 14              | 15              | 16                   | 17             | 18                         | 19                          | 20                     |
| K)      | District            | 1975-76 | 9,148  | 10,175 | 1,11,034        | 1,20,357        | 5,41,548             | 7,008          | 7,004                      | 5,133                       | -                      |
|         | Total               | 1976-77 | 12,648 | 10,317 | 1,05,834        | 1,28,799        | 5,12,511             | 9,964          | 7,151                      | 2,972                       | -                      |
|         |                     | 1977-78 | 10,062 | 9,268  | 1,20,497        | 1,39,827        | 5,29,550             | 13,771         | 8,496                      | 5,245                       | 15                     |
| 1)      | Dhule               | 1975-76 | 881    | 490    | 16,609          | 17,960          | 97,261               | 990            | 764                        | 1,916                       | -                      |
|         |                     | 1976-77 | 943    | 317    | 16,416          | 17,676          | 87,477               | 1,306          | 688                        | 1,734                       | -                      |
|         |                     | 1977-78 | 835    | 349    | 15,864          | 17,049          | 84,130               | 1,448          | 675                        | 1,769                       | -                      |
| 2)      | Sakri               | 1975-76 | 862    | 610    | 24,550          | 26,032          | 98,550               | 1,453          | 845                        | 546                         | -                      |
|         |                     | 1976-77 | 1,114  | 336    | 25,955          | 27,405          | 79,349               | 3,058          | 716                        | 582                         | -                      |
|         |                     | 1977-78 | 1,038  | 218    | 22,956          | 24,212          | 1,01,591             | 3,502          | 689                        | 632                         | -                      |
| 3)      | Nawapur             | 1975-76 | 460    | 2,484  | 6,701           | 9,645           | 44,960               | 18             | 157                        | 68                          | -                      |
|         |                     | 1976-77 | 917    | 2,421  | 7,325           | 10,663          | 45,214               | 30             | 187                        | 70                          | -                      |
|         |                     | 1977-78 | 781    | 2,306  | 7,500           | 10,587          | 47,404               | 32             | 153                        | 88                          | 9                      |
| 4)      | Nanfurbar           | 1975-76 | 1,118  | 1,189  | 16,918          | 19,225          | 68,472               | 357            | 1,464                      | 482                         | -                      |
|         |                     | 1976-77 | 3,510  | 2,399  | 15,964          | 21,873          | 78,706               | 449            | 1,564                      | 510                         | -                      |
|         |                     | 1977-78 | 1,184  | 929    | 16,539          | 18,652          | 62,973               | 1,676          | 1,823                      | 474                         | -                      |

Table No. 11-Contd...

| 1   | 2         | 3       | 12    | 13    | 14     | 15     | 16     | 17    | 18    | 19    | 20 |
|-----|-----------|---------|-------|-------|--------|--------|--------|-------|-------|-------|----|
|     |           | 1975-76 | 482   | 1,593 | 3,185  | 5,260  | 19,740 | 749   | 97    | 175   | -  |
| 5)  | Taloda    | 1976-77 | 718   | 1,124 | 2,995  | 4,838  | 20,920 | 780   | 77    | 139   | -  |
|     |           | 1977-78 | 490   | 1,145 | 2,798  | 4,433  | 20,820 | 1,187 | -     | 234   | -  |
| 6)  | Akkalkuwa | 1975-76 | 331   | 1,441 | 2,013  | 3,785  | 25,762 | 4     | 93    | 80    | -  |
|     |           | 1976-77 | 532   | 1,417 | 1,791  | 3,740  | 25,578 | 4     | 90    | 51    | -  |
|     |           | 1977-78 | 287   | 1,852 | 2,585  | 4,729  | 21,646 | 8     | 215   | 150   | -  |
| 7)  | Akrani    | 1975-76 | 192   | 160   | 5,984  | 6,336  | 15,370 | 1     | 65    | 59    | -  |
|     |           | 1976-77 | 215   | 237   | 5,651  | 6,133  | 20,907 | 1     | 33    | 43    | -  |
|     |           | 1977-78 | 218   | 225   | 5,023  | 5,466  | 17,231 | 2     | 36    | 146   | -  |
| 8)  | Shahada   | 1975-76 | 2,625 | 1,426 | 16,082 | 20,133 | 59,093 | 2,821 | 1,308 | 498   | -  |
|     |           | 1976-77 | 2,583 | 1,270 | 9,939  | 13,792 | 59,267 | 3,858 | 1,642 | 197   | -  |
|     |           | 1977-78 | 3,082 | 1,208 | 18,106 | 22,396 | 66,003 | 5,213 | 2,396 | 278   | 6  |
| 9)  | Shirpur   | 1975-76 | 1,212 | 396   | 8,071  | 9,679  | 38,199 | 420   | 539   | 512   | -  |
|     |           | 1976-77 | 1,180 | 230   | 6,937  | 8,347  | 23,530 | 365   | 652   | 4,808 | -  |
|     |           | 1977-78 | 1,009 | 393   | 17,309 | 18,711 | 36,012 | 513   | 626   | 571   | -  |
| 10) | Sindkheda | 1975-76 | 1,005 | 396   | 10,911 | 12,302 | 74,141 | 135   | 1,682 | 797   | -  |
|     |           | 1976-77 | 936   | 536   | 12,860 | 14,332 | 71,563 | 113   | 1,497 | 808   | -  |
|     |           | 1977-78 | 1,137 | 638   | 11,817 | 13,592 | 71,740 | 190   | 1,883 | 903   | -  |

Table No. 11-Contd...

| Sr. No. | District/<br>Tahsil | Year                          | Total Food<br>Crops              | Cotton<br>:                | Other<br>: Fibres     | Total<br>: Fibres          | Groundnut<br>:                   | Other<br>: Oilseed         | Total<br>: Oil Seeds             | Tobacco     |
|---------|---------------------|-------------------------------|----------------------------------|----------------------------|-----------------------|----------------------------|----------------------------------|----------------------------|----------------------------------|-------------|
| 1       | 2                   | 3                             | 21                               | 22                         | 23                    | 24                         | 25                               | 26                         | 27                               | 28          |
|         | District<br>Total   | 1975-76<br>1976-77<br>1977-78 | 5,60,693<br>5,38,598<br>5,57,077 | 56,704<br>33,718<br>51,107 | 1,070<br>1,364<br>751 | 57,774<br>35,082<br>51,858 | 1,13,541<br>1,15,071<br>1,07,156 | 14,291<br>11,567<br>14,578 | 1,27,832<br>1,26,638<br>1,21,734 | -<br>-<br>- |
| 1)      | Dhuie               | 1975-76<br>1976-77<br>1977-78 | 1,00,931<br>91,205<br>88,022     | 7,010<br>5,393<br>6,007    | 5<br>3<br>2           | 7,015<br>5,396<br>6,009    | 24,843<br>24,496<br>22,810       | 1,112<br>1,015<br>916      | 25,955<br>25,511<br>23,726       | -<br>-<br>- |
| 2)      | Sakri               | 1975-76<br>1976-77<br>1977-78 | 1,01,394<br>83,705<br>1,06,414   | 1,083<br>724<br>674        | 38<br>32<br>4         | 1,121<br>755<br>678        | 27,787<br>29,334<br>29,126       | 1,152<br>976<br>136        | 28,939<br>30,310<br>29,262       | -<br>-<br>- |
| 3)      | Nawapur             | 1975-76<br>1976-77<br>1977-78 | 45,203<br>45,501<br>47,686       | 5,147<br>4,225<br>5,177    | 457<br>303<br>442     | 5,604<br>5,123<br>5,619    | 8,439<br>8,324<br>7,225          | 512<br>557<br>124          | 8,951<br>8,891<br>7,349          | -<br>-<br>- |
| 4)      | Nandurbar           | 1975-76<br>1976-77<br>1977-78 | 70,775<br>81,229<br>66,945       | 440<br>524<br>1,320        | 67<br>-<br>12         | 507<br>524<br>1,332        | 14,796<br>11,510<br>12,103       | 742<br>562<br>663          | 15,538<br>12,072<br>12,766       | -<br>-<br>- |

Table No. 11-Contd....

|     |            | 1       | 2      | 3      | 21  | 22     | 23     | 24    | 25     | 26 | 27 | 28 |
|-----|------------|---------|--------|--------|-----|--------|--------|-------|--------|----|----|----|
| 5)  | Taloda     | 1975-76 | 20,761 | 442    | 13  | 455    | 3,365  | 153   | 3,518  | -  |    |    |
|     |            | 1976-77 | 21,946 | 146    | 19  | 165    | 3,119  | 85    | 3,204  | -  |    |    |
|     |            | 1976-77 | 22,241 | 333    | 15  | 348    | 2,506  | 74    | 2,580  | -  |    |    |
| 6)  | Akhal kuwa | 1975-76 | 25,939 | 3,157  | 254 | 3,411  | 530    | 2,664 | 3,194  | -  |    |    |
|     |            | 1976-77 | 25,723 | 3,322  | 106 | 3,428  | 299    | 2,508 | 2,807  | -  |    |    |
|     |            | 1977-78 | 22,019 | 3,577  | 149 | 3,726  | 200    | 2,467 | 2,667  | -  |    |    |
| 7)  | Akrani     | 1975-76 | 15,485 | -      | 75  | 75     | 200    | 220   | 420    | -  |    |    |
|     |            | 1976-77 | 20,989 | -      | 78  | 78     | 410    | 183   | 593    | -  |    |    |
|     |            | 1977-78 | 17,415 | -      | 74  | 74     | 404    | 14    | 418    | -  |    |    |
| 8)  | Shahada    | 1975-76 | 63,720 | 12,764 | 136 | 12,900 | 6,912  | 2,536 | 9,448  | -  |    |    |
|     |            | 1976-77 | 64,964 | 7,894  | 187 | 8,081  | 8,224  | 1,148 | 9,372  | -  |    |    |
|     |            | 1977-78 | 73,896 | 10,342 | 8   | 10,350 | 5,878  | 1,760 | 7,638  | -  |    |    |
| 9)  | Shirpur    | 1975-76 | 39,730 | 14,970 | 10  | 14,980 | 6,524  | 2,874 | 9,398  | -  |    |    |
|     |            | 1976-77 | 20,355 | 1,149  | 2   | 1,151  | 7,258  | 606   | 7,864  | -  |    |    |
|     |            | 1977-78 | 37,722 | 13,431 | 29  | 13,460 | 5,781  | 3,526 | 9,307  | -  |    |    |
| 10) | Sindkheda  | 1975-76 | 76,755 | 11,691 | 15  | 11,706 | 20,145 | 2,326 | 22,471 | -  |    |    |
|     |            | 1976-77 | 73,981 | 10,341 | 34  | 10,375 | 22,097 | 3,917 | 26,014 | -  |    |    |
|     |            | 1977-78 | 74,713 | 10,246 | 16  | 10,262 | 21,123 | 4,898 | 26,021 | -  |    |    |

Table No. 11-Contd...

| Sr. No. | District/<br>Tahsil | Year    | Other<br>drugs &<br>Narcotics | Total<br>Drugs and<br>Narcotics | Misc.<br>Food crops | Non-<br>Food crops | Total gross<br>cropped area | Area cropped<br>More than<br>once | Total area<br>under crops |
|---------|---------------------|---------|-------------------------------|---------------------------------|---------------------|--------------------|-----------------------------|-----------------------------------|---------------------------|
| 1       | 2                   | 3       | 29                            | 30                              | 31                  | 32                 | 33                          | 34                                | 35                        |
|         | District            | 1975-76 | 424                           | 424                             | 7,048               | 1,93,078           | 7,53,771                    | 68,804                            | 6,84,967                  |
|         | Total               | 1976-77 | 315                           | 315                             | -                   | 1,62,036           | 7,00,634                    | 83,422                            | 6,17,212                  |
|         |                     | 1977-78 | 1,003                         | 1,003                           | 4,119               | 1,78,714           | 7,35,791                    | 69,356                            | 6,66,435                  |
| 1)      | Dhule               | 1975-76 | -                             | -                               | 213                 | 33,183             | 1,34,114                    | 9,958                             | 1,24,156                  |
|         |                     | 1976-77 | -                             | -                               | -                   | 30,907             | 1,22,112                    | 8,834                             | 1,13,278                  |
|         |                     | 1977-78 | -                             | -                               | 435                 | 30,170             | 1,18,192                    | 8,782                             | 1,09,410                  |
| 2)      | Sakri               | 1975-76 | -                             | -                               | 22                  | 30,082             | 1,31,476                    | 9,900                             | 1,21,576                  |
|         |                     | 1976-77 | -                             | -                               | -                   | 31,066             | 1,14,771                    | 11,900                            | 1,02,871                  |
|         |                     | 1977-78 | -                             | -                               | 307                 | 30,247             | 1,36,661                    | 8,837                             | 1,27,824                  |
| 3)      | Nawapur             | 1975-76 | -                             | -                               | 1,573               | 16,128             | 61,331                      | 3,989                             | 57,342                    |
|         |                     | 1976-77 | -                             | -                               | -                   | 14,019             | 59,520                      | 3,271                             | 56,249                    |
|         |                     | 1977-78 | 54                            | 54                              | 1,253               | 14,275             | 61,961                      | 2,855                             | 59,106                    |
| 4)      | Nandurbar           | 1975-76 | 215                           | 215                             | 115                 | 16,375             | 87,150                      | 9,233                             | 77,917                    |
|         |                     | 1976-77 | 75                            | 75                              | -                   | 12,671             | 93,900                      | 17,584                            | 76,316                    |
|         |                     | 1977-78 | 129                           | 129                             | 1,325               | 15,552             | 82,498                      | 7,500                             | 74,998                    |

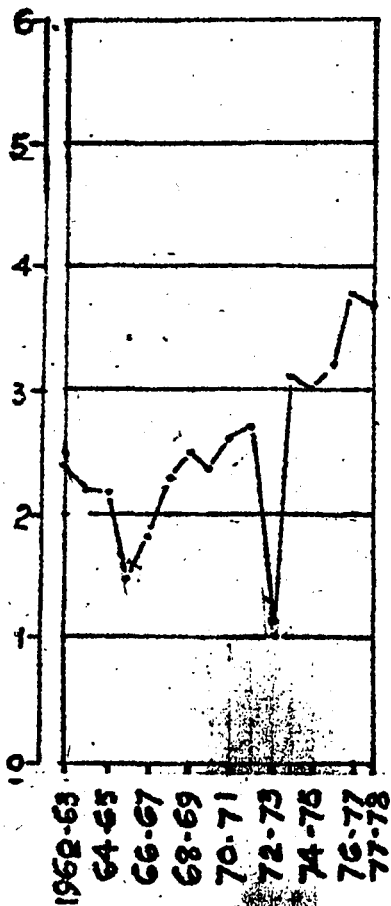


# FOODGRAINS PRODUCTION

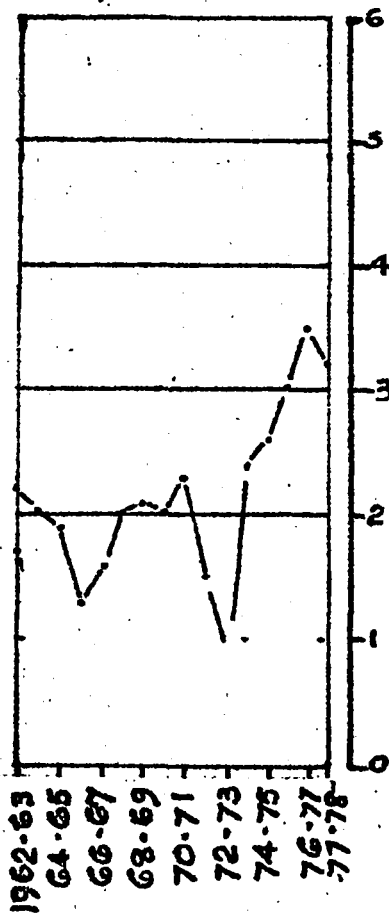
DHULE DISTRICT

(FIGURES IN LAKH TONNES)

TOTAL FOODGRAINS



ALL CEREALS



ALL PULSES

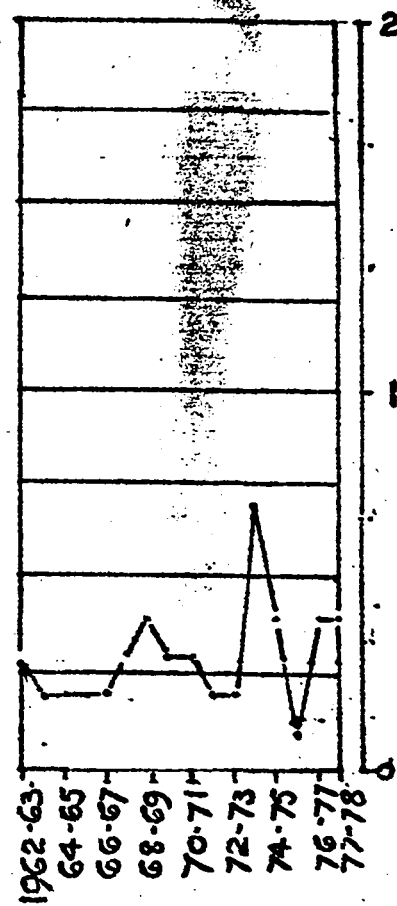


Table No.11-Contd...

| 1   | 2         | 3       | 29  | 30  | 31    | 32     | 33       | 24     | 35       |
|-----|-----------|---------|-----|-----|-------|--------|----------|--------|----------|
| 5)  | Taloda    | 1975-76 | 141 | 141 | 39    | 4,153  | 24,914   | 2,479  | 22,435   |
|     |           | 1976-77 | 163 | 163 | -     | 3,532  | 25,478   | 2,104  | 23,374   |
|     |           | 1977-78 | 468 | 468 | 87    | 3,483  | 25,724   | 2,257  | 23,467   |
| 6)  | Akkalkuwa | 1975-76 | -   | -   | 364   | 6,969  | 32,8908  | 2,054  | 30,854   |
|     |           | 1976-77 | -   | -   | -     | 6,235  | 31,958   | 941    | 31,017   |
|     |           | 1977-78 | -   | -   | -     | 6,393  | 28,412   | 572    | 27,840   |
| 7)  | Akrani    | 1975-76 | -   | -   | -     | 495    | 15,980   | 140    | 15,840   |
|     |           | 1976-77 | -   | -   | -     | 671    | 21,660   | 118    | 21,542   |
|     |           | 1977-78 | -   | -   | -     | 492    | 17,907   | 206    | 17,701   |
| 8)  | Shahada   | 1975-76 | 68  | 68  | 3,086 | 25,502 | 89,222   | 12,802 | 76,420   |
|     |           | 1976-77 | 78  | 78  | -     | 17,531 | 82,495   | 13,839 | 68,656   |
|     |           | 1977-78 | 352 | 352 | 459   | 13,799 | 92,695   | 14,424 | 78,271   |
| 9)  | Shirpur   | 1975-76 | -   | -   | 240   | 24,618 | 64,348   | 7,180  | 57,168   |
|     |           | 1976-77 | -   | -   | -     | 9,015  | 38,370   | 12,170 | 26,200   |
|     |           | 1977-78 | -   | -   | 42    | 22,809 | 60,531   | 11,676 | 48,855   |
| 10) | Sinkheda  | 1975-76 | -   | -   | 1,306 | 35,573 | 1,12,328 | 11,069 | 1,01,259 |
|     |           | 1976-77 | -   | -   | -     | 36,389 | 1,10,370 | 12,661 | 97,709   |
|     |           | 1977-78 | -   | -   | 211   | 36,494 | 1,11,210 | 12,247 | 98,963   |

Note :- Figures for the year 1975-76 are final, and for the year 1976-77 and 1977-78 are provisional.

Source :- District Inspector of Land Record, Dhule.

2) Directorate of Agriculture, Pune.

Table No. 12

Yield per Hectares and out-turn of principal crops in Dhule District in 1975-76 and 1976-77 & 77-78.

| Sr. No. | Crops            | 1975-76                    |                          | 1976-77                    |                          | 1977-78                    |                          |
|---------|------------------|----------------------------|--------------------------|----------------------------|--------------------------|----------------------------|--------------------------|
|         |                  | Yield per Hectare (In Kg.) | Out-turn (In '00 tonnes) | Yield per Hectare (In Kg.) | Out-turn (In '00 tonnes) | Yield per Hectare (In Kg.) | Out-turn (In '00 tonnes) |
| 1       | 2                | 3                          | 4                        | 5                          | 6                        | 7                          | 8                        |
| 1)      | Rice             | 679                        | 142                      | 655                        | 156                      | 1,043                      | 250                      |
| 2)      | Wheat            | 1,285                      | 609                      | 1,005                      | 553                      | 906                        | 494                      |
| 3)      | Jowar            | 883                        | 1,219                    | 940                        | 1,465                    | 855                        | 1,378                    |
| 4)      | Bajara           | 533                        | 779                      | 700                        | 1,002                    | 559                        | 807                      |
| 5)      | Barley           | -                          | -                        | -                          | -                        | -                          | -                        |
| 6)      | Maize            | 1,177                      | 113                      | 1,111                      | 80                       | 1,538                      | 120                      |
| 7)      | Ragi             | 943                        | 83                       | 700                        | 63                       | 611                        | 55                       |
| 8)      | Other cereals    | 233                        | 94                       | 310                        | 131                      | 292                        | 121                      |
| 9)      | Total cereals    | 739                        | 3,039                    | 791                        | 3,450                    | 734                        | 3235                     |
| 10)     | Gram             | 440                        | 40                       | 366                        | 41                       | 404                        | 44                       |
| 11)     | Tur              | 843                        | 86                       | 610                        | 61                       | 624                        | 68                       |
| 12)     | Udid             | 505                        | 150                      | 349                        | 130                      | 391                        | 146                      |
| 13)     | Moong            | 352                        | 109                      | 232                        | 98                       | 260                        | 104                      |
| 14)     | Masur            | -                          | -                        | -                          | -                        | -                          | -                        |
| 15)     | Other pulses     | 263                        | 132                      | 182                        | 60                       | 206                        | 70                       |
| 16)     | Total pulses     | 397                        | 517                      | 292                        | 390                      | 324                        | 432                      |
| 17)     | Linseed          | -                          | -                        | -                          | -                        | 1,000                      | 1                        |
| 18)     | Sesamum          | 359                        | 33                       | 275                        | 23                       | 305                        | 32                       |
| 19)     | Groundnut        | 862                        | 979                      | 877                        | 1,026                    | 603                        | 684                      |
| 20)     | Rape and Mustard | -                          | -                        | -                          | -                        | -                          | -                        |

Table No. 12-Contd.

| 1                                    | 2     | 3   | 4     | 5   | 6      | 7     | 8 |
|--------------------------------------|-------|-----|-------|-----|--------|-------|---|
| 21) Castor seed                      | 333   | 1   | 500   | 2   | 333    | 1     |   |
| 22) Coconut                          | -     | -   | -     | -   | -      | -     | - |
| 23) Sugarcane<br>(in terms of Gur)   | 8,300 | 531 | 7,855 | 597 | 11,674 | 1,039 |   |
| 24) Cotton<br>(in terms of<br>Bales) | 732   | 415 | 577   | 304 | 676    | 338   |   |
| 25) Sanhamps                         | -     | -   | -     | -   | -      | -     | - |
| 26) Mesta                            | 1,143 | 8   | 1,000 | 5   | 1,000  | 6     |   |
| 27) Tobacco                          | -     | -   | -     | -   | -      | -     | - |
| 28) Total drugs<br>Narcotics         | -     | -   | -     | -   | -      | -     | - |
| 29) Dry ginger                       | -     | -   | -     | -   | 1,000  | 2     |   |
| 30) Chillies                         | 1,015 | 69  | 983   | 59  | 983    | 57    |   |
| 31) Turmeric                         | -     | -   | -     | -   | -      | -     | - |
| 32) Potato                           | -     | -   | -     | -   | -      | -     | - |

Note : 1) Out-turn of cotton is in terms of bales of 180 Kg. each.

2) The data for 1975-76 is revised and for 76-77 & 77-78 is provisional.

Source :- Directorate of Agriculture, Pune.

Table No. 13

Area irrigated by different sources in each tahsil of Dhule District in 1976-77 and 1977-78

| Sr. No. | District/<br>Tahsil | Year    | Area Irrigated by source |                   |       |        |                  | Total net area<br>irrigated | Total gross<br>area irrigated |
|---------|---------------------|---------|--------------------------|-------------------|-------|--------|------------------|-----------------------------|-------------------------------|
|         |                     |         | Govt.<br>Canals          | Private<br>Canals | Tanks | Wells  | Other<br>sources |                             |                               |
| 1       | 2                   | 3       | 4                        | 5                 | 6     | 7      | 8                | 9                           | 10                            |
|         |                     |         |                          |                   |       |        |                  |                             | 56,169                        |
| k)      | District            | 1975-76 | 8,428                    | -                 | 19    | 33,826 | 49               | 42,322                      |                               |
|         | Total               | 1976-77 | 12,800                   | 104               | 87    | 49,308 | 233              | 62,532                      | 90,525                        |
|         |                     | 1977-78 | 10,635                   | -                 | 72    | 39,206 | 62               | 49,975                      | 74,775                        |
| 1)      | Dhule               | 1975-76 | 1,774                    | -                 | -     | 7,221  | -                | 8,995                       | 12,041                        |
|         |                     | 1976-77 | 1,774                    | -                 | -     | 7,221  | -                | 8,995                       | 17,722                        |
|         |                     | 1977-78 | 1,774                    | -                 | -     | 7,221  | -                | 8,995                       | 17,777                        |
| 2)      | Sakri               | 1975-76 | 3,675                    | -                 | -     | 3,655  | 10               | 7,341                       | 9,662                         |
|         |                     | 1976-77 | 3,675                    | -                 | -     | 3,655  | 10               | 7,341                       | 14,123                        |
|         |                     | 1977-78 | 3,675                    | -                 | -     | 3,655  | 10               | 7,341                       | 13,133                        |
| 3)      | Nawapur             | 1975-76 | -                        | -                 | 9     | 540    | -                | 549                         | 566                           |
|         |                     | 1976-77 | 221                      | -                 | 62    | 495    | 14               | 792                         | 832                           |
|         |                     | 1977-78 | 221                      | -                 | 62    | 497    | 14               | 794                         | 884                           |
| 4)      | Nandurbar           | 1975-76 | 533                      | -                 | 10    | 4,280  | -                | 4,823                       | 4,982                         |
|         |                     | 1976-77 | 1,056                    | 104               | 25    | 10,673 | 137              | 12,900                      | 16,109                        |
|         |                     | 1977-78 | 245                      | -                 | 10    | 339    | -                | 594                         | 8,094                         |

Table No. 13-Contd.

| 1   | 2         | 3       | 4     | 5 | 6 | 7      | 8   | 9      | 10     |
|-----|-----------|---------|-------|---|---|--------|-----|--------|--------|
| 5)  | Taloda    | 1975-76 | -     | - | - | 2,114  | -19 | 2,133  | 3,196  |
|     |           | 1976-77 | -     | - | - | 1,891  | -62 | 1,953  | 3,348  |
|     |           | 1977-78 | -     | - | - | 2,193  | -28 | 2,221  | 3,028  |
| 6)  | Akkalkuwa | 1975-76 | -     | - | - | 204    | -10 | 214    | 244    |
|     |           | 1976-77 | -     | - | - | 374    | -10 | 384    | 545    |
|     |           | 1977-78 | -     | - | - | 374    | -10 | 384    | 442    |
| 7)  | Akrani    | 1975-76 | -     | - | - | 12     | -   | 12     | 12     |
|     |           | 1976-77 | -     | - | - | 19     | -   | 19     | 19     |
|     |           | 1977-78 | -     | - | - | 42     | -   | 42     | 45     |
| 8)  | Shahada   | 1975-76 | 1,431 | - | - | 7,906  | -10 | 9,347  | 13,039 |
|     |           | 1976-77 | 2,516 | - | - | 12,927 | -   | 15,543 | 21,522 |
|     |           | 1977-78 | 2,058 | - | - | 11,550 | -   | 13,608 | 13,608 |
| 9)  | Shirpur   | 1975-76 | 861   | - | - | 1,855  | -   | 2,717  | 4,384  |
|     |           | 1976-77 | 2,152 | - | - | 3,960  | -   | 6,112  | 7,812  |
|     |           | 1977-78 | 2,152 | - | - | 3,960  | -   | 6,112  | 7,885  |
| 10) | Sindkheda | 1975-76 | 154   | - | - | 6,037  | -   | 6,191  | 8,043  |
|     |           | 1976-77 | 406   | - | - | 8,087  | -   | 8,493  | 8,493  |
|     |           | 1977-78 | 510   | - | - | 9,359  | -   | 9,879  | 9,879  |

Note :- Data for 1975-76, 1976-77 and 1977-78 are provisional.

Source : 1) District Inspector of Land Record.

2) Directorate of Agriculture, Pune.

Table No.14

Area Irrigated under different crops in each tahsil of district Dhule in 1975-76 and 1976-77

1977-78

(In hectares)

| Sr. No. | District/<br>Tahsil | Year    | Rice  | Wheat  | Jowar<br>(Kharif) | Jowar<br>(Rabi) | Bajara | Total<br>cereals | Gram<br>Pulses | Total<br>Pulses | Sugar<br>-cane | Chill-<br>ies | Tur-<br>meric |
|---------|---------------------|---------|-------|--------|-------------------|-----------------|--------|------------------|----------------|-----------------|----------------|---------------|---------------|
| 1       | 2                   | 3       | 4     | 5      | 6                 | 7               | 8      | 9                | 10             | 11              | 12             | 13            | 14            |
|         | District            | 1975-76 | 4,335 | 27,527 | -                 | -               | 4      | 31,916           | 1,440          | 1,446           | 6,997          | 5,431         | -             |
|         | Total               | 1975-77 | 5,592 | 43,172 | 45                | -               | -      | 49,166           | 3,745          | 9,409           | 6,758          | 7,724         | -             |
|         |                     | 1977-78 | 4,004 | 28,552 | 20                | -               | -      | 32,794           | 1,396          | 5,070           | 10,737         | 7,328         | 2             |
| 1)      | Dhule               | 1975-76 | 855   | 6,165  | -                 | -               | -      | 7,021            | 349            | 349             | 990            | 457           | -             |
|         |                     | 1976-77 | 947   | 7,178  | -                 | -               | -      | 8,125            | 943            | 5,091           | 985            | 660           | -             |
|         |                     | 1977-78 | 957   | 6,221  | -                 | -               | -      | 7,178            | -              | 3,355           | 80             | 24            | 2             |
| 2)      | Sakri               | 1975-76 | 1,719 | 4,543  | -                 | -               | -      | 6,262            | 438            | 438             | 1,442          | 344           | -             |
|         |                     | 1976-77 | 1,775 | 8,063  | -                 | -               | -      | 9,839            | 116            | 116             | 1,622          | 664           | -             |
|         |                     | 1977-78 | 2,043 | 5,137  | -                 | -               | -      | 7,185            | 199            | 199             | 1,789          | 621           | -             |
| 3)      | Nawapur             | 1975-76 | 6     | 465    | -                 | -               | -      | 491              | 30             | 30              | 18             | -             | -             |
|         |                     | 1976-77 | 50    | 552    | -                 | -               | -      | 602              | -              | 38              | 70             | -             | -             |
|         |                     | 1977-78 | -     | 513    | -                 | -               | -      | 513              | -              | 64              | 34             | -             | -             |
| 4)      | Nandurbar           | 1975-76 | 241   | 2,290  | -                 | -               | -      | 2,531            | 160            | 160             | 357            | 1,170         | -             |
|         |                     | 1976-77 | 122   | 10,818 | -                 | -               | -      | 10,940           | 77             | 1,347           | 449            | 2,254         | -             |
|         |                     | 1977-78 | 167   | 3,039  | -                 | -               | -      | 3,206            | 76             | 129             | 1,676          | 1,794         | -             |

Table No.14

| 1   | 2         | 3       | 4     | 5     | 6  | 7 | 8 | 9     | 10    | 11    | 12    | 13    | 14 |
|-----|-----------|---------|-------|-------|----|---|---|-------|-------|-------|-------|-------|----|
| 5)  | Taloda    | 1975-76 | 76    | 2,002 | -  | - | - | 2,078 | 21    | 21    | 749   | 81    | -  |
|     |           | 1976-77 | 13    | 2,230 | 25 | - | - | 2,425 | -     | 6     | 710   | 57    | -  |
|     |           | 1977-78 | 1     | 1,418 | -  | - | - | 1,420 | 8     | 16    | 1,187 | 76    | -  |
| 6)  | Akkalkuwa | 1975-76 | -     | 155   | -  | - | - | 155   | 8     | 10    | 4     | -     | -  |
|     |           | 1976-77 | -     | 294   | -  | - | - | 294   | -     | 8     | -     | -     | -  |
|     |           | 1977-78 | -     | 178   | -  | - | - | 178   | -     | -     | 7     | -     | -  |
| 7)  | Akrani    | 1975-76 | -     | 6     | -  | - | - | 6     | -     | -     | 1     | -     | -  |
|     |           | 1976-77 | -     | 9     | -  | - | - | 9     | -     | 6     | -     | -     | -  |
|     |           | 1977-78 | -     | 18    | -  | - | - | 35    | -     | 6     | 3     | -     | -  |
| 8)  | Shahada   | 1975-76 | 507   | 6,432 | -  | - | - | 6,939 | 334   | 334   | 2821  | 1,193 | -  |
|     |           | 1976-77 | 1,535 | 7,734 | -  | - | - | 9,319 | 2,583 | 2,746 | 3,858 | 1,617 | -  |
|     |           | 1977-78 | 257   | 5,910 | -  | - | - | 6,137 | 1,087 | 1,250 | 4,871 | 1,049 | -  |
| 9)  | Shirpur   | 1975-76 | 312   | 2,068 | -  | - | - | 2,380 | 100   | 104   | 480   | 530   | -  |
|     |           | 1976-77 | 500   | 2,380 | 20 | - | - | 3,600 | 26    | 51    | 950   | 1,000 | -  |
|     |           | 1977-78 | 500   | 2,880 | 20 | - | - | 3,600 | 26    | 51    | 950   | 1,000 | -  |
| 10) | Sindkheda | 1975-76 | 618   | 3,431 | -  | - | 4 | 4,053 | -     | -     | 135   | 1,655 | -  |
|     |           | 1976-77 | 599   | 3,414 | -  | - | - | 4,013 | -     | -     | 113   | 1,472 | -  |
|     |           | 1977-78 | 74    | 3,233 | -  | - | - | 3,312 | -     | -     | 190   | 1,864 | -  |



Table No. 14-Contd...

| Sr. No. | District/<br>Tahsil | Year    | Potato | Total<br>food crops | Cotton | Ground<br>nut | Coconut | Tobacco | Total Non-<br>food crops | Total  |
|---------|---------------------|---------|--------|---------------------|--------|---------------|---------|---------|--------------------------|--------|
| 1       | 2                   | 3       | 15     | 16                  | 17     | 18            | 19      | 20      | 21                       | 22     |
|         | District            | 1975-76 | -      | 49,897              | 5,515  | -             | -       | -       | 6,272                    | 56,169 |
|         | Total               | 1976-77 | -      | 82,055              | 5,532  | 2             | -       | -       | 8,469                    | 90,525 |
|         |                     | 1977-78 | 35     | 60,605              | 5,672  | 7,140         | -       | -       | 14,170                   | 74,775 |
|         |                     |         |        |                     | 1,334  |               |         |         |                          |        |
| 1)      | Dhule               | 1975-76 | -      | 10,540              | 1,334  | -             | -       | -       | 1,501                    | 12,041 |
|         |                     | 1976-77 | -      | 16,283              | 1,189  | -             | -       | -       | 1,439                    | 17,722 |
|         |                     | 1977-78 | -      | 10,639              | -      | 7,138         | -       | -       | 7,138                    | 17,777 |
| 2)      | Sakri               | 1975-76 | -      | 9,037               | 563    | -             | -       | -       | 625                      | 9,662  |
|         |                     | 1976-77 | -      | 12,546              | 196    | -             | -       | -       | 1,577                    | 14,123 |
|         |                     | 1977-78 | -      | 12,246              | 316    | -             | -       | -       | 887                      | 13,133 |
| 3)      | Nawapur             | 1975-76 | -      | 566                 | -      | -             | -       | -       | -                        | 566    |
|         |                     | 1976-77 | -      | 710                 | 122    | -             | -       | -       | 122                      | 832    |
|         |                     | 1977-78 | -      | 869                 | -      | -             | -       | -       | 15                       | 884    |
| 4)      | Nandurbar           | 1975-76 | -      | 4,463               | 440    | -             | -       | -       | 494                      | 4,982  |
|         |                     | 1976-77 | -      | 15,188              | 258    | -             | -       | -       | 921                      | 16,109 |
|         |                     | 1977-78 | -      | 7,203               | 725    | -             | -       | -       | 798                      | 8,094  |

Table No.14-Cont d...

| 1             | 2       | 3 | 15     | 16    | 17 | 18 | 19 | 20 | 21    | 22     |
|---------------|---------|---|--------|-------|----|----|----|----|-------|--------|
| 5) Taloda     | 1975-76 | - | 3,070  | 13    | -  | -  | -  | -  | 126   | 3,196  |
|               | 1976-77 | - | 3,201  | 16    | -  | -  | -  | -  | 147   | 3,348  |
|               | 1977-78 | - | 2,936  | 35    | -  | -  | -  | -  | 92    | 3,028  |
| 6) Akkaluwa   | 1975-76 | - | 175    | 69    | -  | -  | -  | -  | 69    | 244    |
|               | 1976-77 | - | 500    | 34    | -  | -  | -  | -  | 45    | 545    |
|               | 1977-78 | - | 408    | -     | -  | -  | -  | -  | 34    | 442    |
| 7) Akrani     | 1975-76 | - | 9      | -     | -  | -  | -  | -  | 3     | 12     |
|               | 1976-77 | - | 19     | -     | -  | -  | -  | -  | -     | 19     |
|               | 1977-78 | - | 44     | 1     | -  | -  | -  | -  | 1     | 45     |
| 8) Shahada    | 1975-76 | - | 11,593 | 1,270 | -  | -  | -  | -  | 1,446 | 13,039 |
|               | 1976-77 | - | 20,538 | 725   | -  | -  | -  | -  | 934   | 21,522 |
|               | 1977-78 | - | 13,437 | -     | -  | -  | -  | -  | 171   | 13,608 |
| 9) Shirpur    | 1975-76 | - | 3,866  | 493   | -  | -  | -  | -  | 518   | 4,384  |
|               | 1976-77 | - | 6,540  | 980   | 2  | -  | -  | -  | 1,272 | 7,812  |
|               | 1977-78 | - | 6,440  | 1,080 | 2  | -  | -  | -  | 1,445 | 7,885  |
| 10) Sindkheda | 1975-76 | - | 6,553  | 1,533 | -  | -  | -  | -  | 1,490 | 8,043  |
|               | 1976-77 | - | 6,481  | 2,012 | -  | -  | -  | -  | 2,012 | 8,493  |
|               | 1977-78 | - | 6,290  | 3,515 | -  | -  | -  | -  | 3,539 | 9,879  |

Note :- 1) Data for the year 1975-76, 1976-77 and 1977-78 are provisional.  
 2) Col.9, 11, 16, 21 are inclusive 'others' for respective sub-groups.

Source :- 1) District Inspector of Land Record, Dhule.

2) Directorate of Agriculture, Puna.

Table No.15

No. of Irrigation and other wells in each tahsil of Dhule District 1975-76, & 1976-77 and 1977-78.

| Sr. No. | District/<br>Tahsil | Total No. of wells |        |        | No. of Irrigation wells in use |        |        | No. of Irrigation wells not in use |       |       | No. of other wells |       |       |
|---------|---------------------|--------------------|--------|--------|--------------------------------|--------|--------|------------------------------------|-------|-------|--------------------|-------|-------|
|         |                     | 75-76              | 76-77  | 77-78  | 75-76                          | 76-77  | 77-78  | 75-76                              | 76-77 | 77-78 | 75-76              | 76-77 | 77-78 |
| 1       | 2                   | 3                  | 4      | 5      | 6                              | 7      | 8      | 9                                  | 10    | 11    | 12                 | 13    | 14    |
|         | District Total      | 34,436             | 33,670 | 33,549 | 25,166                         | 24,958 | 25,524 | 4,246                              | 4,151 | 3,431 | 5,024              | 4,561 | 4,594 |
| 1)      | Dhule               | 2,567              | 1,730  | 1,740  | 2,329                          | 1,650  | 1,660  | 80                                 | 80    | 80    | 158                | -     | -     |
| 2)      | Sakri               | 4,780              | 4,780  | 4,795  | 3,530                          | 3,530  | 3,545  | 130                                | 130   | 130   | 1,120              | 1,120 | 1,120 |
| 3)      | Nawapur             | 682                | 672    | 692    | 375                            | 365    | 375    | -                                  | -     | -     | 307                | 307   | 317   |
| 4)      | Nandurbar           | 7,355              | 7,339  | 7,415  | 5,011                          | 4,995  | 5,021  | 1,794                              | 1,794 | 1,821 | 550                | 550   | 573   |
| 5)      | Taloda              | 1,200              | 1,130  | 1,589  | 1,013                          | 1,095  | 1,531  | 35                                 | 35    | 58    | 152                | -     | -     |
| 6)      | Akkalkuwa           | 619                | 619    | 619    | 413                            | 413    | 413    | 72                                 | 72    | 72    | 134                | 134   | 134   |
| 7)      | Akhani              | 190                | 37     | 37     | 20                             | 20     | 20     | 17                                 | 17    | 17    | 153                | -     | -     |
| 8)      | Shahada             | 6,727              | 6,706  | 6,005  | 4,812                          | 4,791  | 4,860  | 1,710                              | 1,710 | 940   | 205                | 205   | 205   |
| 9)      | Shirpur             | 1,842              | 2,278  | 2,278  | 1,672                          | 2,108  | 2,108  | -                                  | -     | -     | 170                | 170   | 170   |
| 10)     | Sindkheda           | 8,474              | 8,379  | 8,379  | 5,991                          | 5,991  | 5,991  | 408                                | 313   | 313   | 2,075              | 2,075 | 2,075 |

Note :- Data for the year 1975-76 is final and 1976-77 & 1977-78 is provisional.

Source :- Dist. Inspector of Land Record, Dhule.

Table No. 15

Availability under ground water activities of Ground water surveys and development agency in Dhule District during the year 1977-78 and 1978-79.

| Sr. No. | Category of work   | No. of wells/works examined/Survey |                  | No. of villages covered |         | No. of pump conducted |         | No. of wells for which water availability certificates issued |         | No. of bore holes drilled |           | No. of successful bore holes |         | No. of hand pump installed |         |
|---------|--|------------------------------------|------------------|-------------------------|---------|-----------------------|---------|---|---------|---------------------------|-----------|------------------------------|---------|----------------------------|---------|
|         |  | 1977-78                            | 1978-79          | 1977-78                 | 1978-79 | 1977-78               | 1978-79 | 1977-78   | 1978-79 | 1977-78                   | 1978-79   | 1977-78                      | 1978-79 | 1977-78                    | 1978-79 |
| 1       | 2  | 3                                  | 4                | 5                       | 6       | 7                     | 8       | 9   | 10      | 11                        | 12        | 13                           | 14      | 15                         | 16      |
| 1)      | Detailed Hydrogeological surveys                                       | 245                                | 881              | 12                      | 56      | Nil                   | 25      | -   | -       | -                         | -         | -                            | -       | -                          | -       |
| 2)      | Rural water supply scheme by drilling of bore holes.                   | 54                                 | 38               | 26                      | 19      | -                     | -       | -   | -       | 26                        | 19        | 25                           | 15      | 25                         | 15      |
| 3)      | Private drilling of bore walls.  | -                                  | -                | -                       | -       | -                     | -       | -   | -       | -                         | -         | -                            | -       | -                          | -       |
| 4)      | Certificate of wells for energisation under Tribal Development scheme. | 550                                | 1038             | 231                     | 319     | -                     | -       | 566   | 1005    | -                         | -         | -                            | -       | -                          | -       |
| 5)      | Air compressor blasting and boring scheme.                             | * 8978<br>** 274                   | * 6262<br>** 420 | -                       | -       | -                     | -       | -   | -       | 1 Pit                     | 242 walls | -                            | -       | -                          | -       |

\* Short holes,

\*\* Wells.

Source :- Assistant Geologist, G.S.D.A. Dhule.

Table No. 17

No. of minor irrigation works excluding wells in Dhule district 1976-77 & 1977-78

| Sr. District/<br>No. Tehsil | No. of works not in use |       |       |       |                        |       | Works in use (Number) |       |                |       |       |       |    |
|-----------------------------|-------------------------|-------|-------|-------|------------------------|-------|-----------------------|-------|----------------|-------|-------|-------|----|
|                             | Zilla Parishad          |       | State |       | Private / Co-operative |       | Total                 |       | Zilla Parishad |       | State |       |    |
|                             | 76-77                   | 77-78 | 76-77 | 77-78 | 76-77                  | 77-78 | 76-77                 | 77-78 | 76-77          | 77-78 | 76-77 | 77-78 |    |
| 1                           | 2                       | 3     | 4     | 5     | 6                      | 7     | 8                     | 9     | 10             | 11    | 12    | 13    | 14 |
| District Total              | 32                      | 33    | 11    | 11    | -                      | -     | 43                    | 44    | 44             | 43    | 74    | 74    |    |
| 1) Dhule                    | 1                       | 1     | -     | -     | -                      | -     | 1                     | 1     | 2              | 2     | 20    | 20    |    |
| 2) Sakri                    | 13                      | 14    | -     | -     | -                      | -     | 13                    | 14    | 26             | 25    | 13    | 18    |    |
| 3) Nawapur                  | 4                       | 4     | -     | -     | -                      | -     | 4                     | 4     | 5              | 5     | 5     | 5     |    |
| 4) Nandurbar                | 6                       | 6     | 9     | 9     | -                      | -     | 15                    | 15    | 8              | 8     | 14    | 14    |    |
| 5) Taloda                   | 2                       | 2     | -     | -     | -                      | -     | 2                     | 2     | -              | -     | -     | -     |    |
| 6) Akkal kuwa               | -                       | -     | -     | -     | -                      | -     | -                     | -     | -              | -     | -     | -     |    |
| 7) Akrani                   | 4                       | 4     | -     | -     | -                      | -     | 4                     | 4     | 2              | 2     | -     | -     |    |
| 8) Shahada                  | -                       | -     | 1     | 1     | -                      | -     | 1                     | 1     | -              | -     | 6     | 6     |    |
| 9) Shirpur                  | 1                       | 1     | 1     | 1     | -                      | -     | 2                     | 2     | -              | -     | 4     | 4     |    |
| 10) Sindkheda               | 1                       | 1     | -     | -     | -                      | -     | 1                     | 1     | 1              | 1     | 7     | 7     |    |

Table No. 17-Contd.

| S.No. District/<br>No. Tahsil | Works in use (Number)    |       | Net area irrigated during (In Hectare) |       |       |       |         |        |              |       |        |        |         |         |
|-------------------------------|--------------------------|-------|--|-------|-------|-------|---------|--------|--------------|-------|--------|--------|---------|---------|
|                               | Private/<br>Co-operative | Total | Zilla Parishad                         |       | State |       | Private |        | Co-operative |       | Total  |        |         |         |
|                               | 76-77                    | 77-78 | 76-77                                  | 77-78 | 76-77 | 77-78 | 76-77   | 77-78  | 76-77        | 77-78 | 76-77  | 77-78  | 1976-77 | 1977-78 |
| 1                             | 2                        | 3     | 4                                      | 5     | 6     | 7     | 8       | 9      | 10           | 11    | 12     | 13     | 14      | 15      |
| District<br>Total             | 3                        | 3     | 121                                    | 120   | 790   | 782   | 10,541  | 10,332 | 581          | 614   | 11,912 | 11,728 |         |         |
| 1) Dhule                      | -                        | -     | 22                                     | 22    | 27    | 27    | 4,148   | 3,149  | -            | -     | 4,175  | 3,176  |         |         |
| 2) Sakri                      | -                        | -     | 44                                     | 43    | 457   | 449   | 1,503   | 1,503  | -            | -     | 1,960  | 1,952  |         |         |
| 3) Nawapur                    | -                        | -     | 10                                     | 10    | 128   | 128   | 96      | 133    | -            | -     | 224    | 261    |         |         |
| 4) Nandurbar                  | -                        | -     | 22                                     | 22    | 160   | 160   | 939     | 1,299  | -            | -     | 1,099  | 1,459  |         |         |
| 5) Taloda                     | -                        | -     | -                                      | -     | -     | -     | -       | -      | -            | -     | -      | -      |         |         |
| 6) Akkal kuwa                 | -                        | -     | -                                      | -     | -     | -     | -       | -      | -            | -     | -      | -      |         |         |
| 7) Akrani                     | -                        | -     | 2                                      | 2     | 5     | 5     | -       | -      | -            | -     | 5      | 5      |         |         |
| 8) Shahada                    | 3                        | 3     | 9                                      | 9     | -     | -     | 2,205   | 1,986  | 581          | 614   | 2,786  | 2,600  |         |         |
| 9) Shirpur                    | -                        | -     | 4                                      | 4     | -     | -     | 258     | 266    | -            | -     | 258    | 266    |         |         |
| 10) Sindkheda                 | -                        | -     | 8                                      | 8     | 13    | 13    | 1,392   | 1,996  | -            | -     | 1,405  | 2,009  |         |         |

Note :- Figures supplied by Executive Engineer, M.I.N.Z.P. Dhule for 1976-77, last year, have been revised and included.

Source :- 1) The Executive Engineer, Dhule, Irrigation-Divn. Dhule.  
 2) The Executive Engineer, Minor Irrigation, Divn. Zilla Parishad, Dhule.  
 3) The Dist. Dy. Registrar, Co-operative Societies, Dhule. (39)

Table No. 18

Major and Medium Irrigation Projects in Dhule District as on 30-6-78

| Sr. No. | Item  | Major - Medium Irrigation Projects |  |  |   |  |   |   |
|---------|---|------------------------------------|--|--|---|--|---|---|
|         |   | Karawand Projects                  | Malangaon                                  | Aner   | Burai   | Panzara                                    | Kanoli  |   |
| 1       | 2   | 3                                  | 4  | 5  | 6   | 7  | 8   | 9   |
| 1)      | Name of the Project                         | There is no                        | Karawand                                   | Malangaon                                      | Aner  | Burai                                      | Panzara                                       | Kanoli                                      |
| 2)      | Location of the Project in the District     | Irrigation Project in the District | Village Karwand Taluka Shirpur Dhule Dist. | Village, Malangaon Taluka Sakri District Dhule | Village Gangapur Taluka Chopada District Jalgaon. | Village Takhad Taluka Sakri District Dhule | Village Pimpalner Taluka Sakri District Dhule | Village Borkund Taluka Dhule District Dhule |
| 3) a)   | Year of completion -                        |                                    | <u>1969</u>                                | <u>1969</u>                                    | <u>1979</u>                                       | -  | <u>1974</u>                                   | <u>1973</u>                                 |
| b)      | If incomplete probable year of completion.  |                                    | -  | -  | -   | 1983                                       | -   | -   |
| c)      | Estimated cost of the Project (Rs. in lakh) |                                    | 169.00                                     | 74.22  | 836.00  | 288.00 (Latest)                            | 319.06  | 49.96                                       |
| 4)      | <u>Dam</u>                                  |                                    |  |  |   |  |   |   |
| a)      | Height sanctioned (Meters)                  |                                    | 39   | 23.77  | 46  | 32   | 35.30   | 24.5  |
| b)      | Height completed (Meters)                   |                                    | 39   | 23.77  | 35  | Yet to be started                          | 35.30   | 24.5  |

Table No. 18-Contd...

| 1   | 2                              | 3       | 4      | 5   | 6 | 7     | 8       | 9      |
|---|--------------------------------|---------|--------|---|---|-------|---------|--------|
| 5) Canal  |                                |         |        |   |   |       |         |        |
| a) Total length (In Kms.)   | There is no                    | 13      | 26     | 20  |   | 33    | 28.50   | 14.80  |
| b) Length completed (In Kms.)                                     | irrigation                     | 13      | 23     | 20  |   | 29    | 15.88   | 14.80  |
| 6) Maximum storage capacity<br>(In million cubic metres)          | project<br>in the<br>district. | 34.1    | 13.0   | 103.27  |   | 21.33 | 46.24   | 10.88  |
| 7) Storage capacity as on<br>31-3-78 (In million cubic<br>metres) |                                | 34.1    | 13.0   | Nil   |   | Nil   | 46.24   | 10.88  |
| 8) Gross area commanded<br>(In hectares)                          |                                | 8,259   | 2,876  | 8813 (In which 1200 Hectar<br>in Jalgaon District)  |   | 3,954 | 15288   | 2,105  |
| 9) Culturable area commanded<br>(in hectares)                     |                                | 7,125   | 2,673  | 7045 (In which 1000 Hectars<br>in Jalgaon district) |   | 3,138 | 12,190  | 1,684  |
| 10) Irrigable area completed<br>Project (In hectares)             |                                | 4,535   | 1,591  | 5743 (In which 810 Hect.<br>in Jalgaon District)    |   | 2,760 | 10,854  | 1,362  |
| 11) Area irrigated at present                                     |                                |         |        |   |   |       |         |        |
| a) Perennial (In Hectares)  |                                | 3.00    | 61.00  | -   |   | -     | 12.00   | -      |
| b) Seasonal (In Hectares)   |                                | 1479.00 | 710.00 | 860.00  |   | -     | 2410.00 | 149.00 |

Source :- 1) The Executive Engineer, Medium Irrigation Project, Dhule.  
2) The Executive Engineer, Dhule Irrigation-Division, Dhule.



Table No. 19  
Agriculture wage rates in Daula District during 1977 & 1978

| Sr. No. | Month          | : Skilled labour : |           | : Centre - Ranala : |                  | : Unskilled labour :    |          | : Herds :  |    |
|---------|----------------|--------------------|-----------|---------------------|------------------|-------------------------|----------|------------|----|
|         |                | : Bar :            | : Elack : | : Cobb :            | : Field labour : | : Other Agril. labour : |          | : men :    |    |
|         |                | : panter :         | : Smith : | : sier :            | : Male :         | : Female :              | : Male : | : Female : |    |
| 1       | 2              | 3                  | 4         | 5                   | 6                | 7                       | 8        | 9          | 10 |
| 1)      | January 1977   | -                  | -         | -                   | 3.75             | 3.25                    | -        | -          | -  |
|         | 1978           | -                  | -         | -                   | -                | -                       | -        | -          | -  |
| 2)      | February 1977  | -                  | -         | -                   | 4.00             | 4.00                    | -        | -          | -  |
|         | 1978           | -                  | -         | -                   | 4.00             | 3.00                    | -        | -          | -  |
| 3)      | March 1977     | -                  | -         | -                   | 4.00             | 4.00                    | -        | -          | -  |
|         | 1978           | -                  | -         | -                   | 3.75             | 3.75                    | -        | -          | -  |
| 4)      | April 1977     | -                  | -         | -                   | 5.00             | 3.50                    | -        | -          | -  |
|         | 1978           | -                  | -         | -                   | 4.50             | 3.50                    | -        | -          | -  |
| 5)      | May 1977       | -                  | -         | -                   | 4.00             | 3.50                    | -        | -          | -  |
|         | 1978           | -                  | -         | -                   | 4.00             | 3.50                    | -        | -          | -  |
| 6)      | June 1977      | -                  | -         | -                   | 4.00             | 4.00                    | -        | -          | -  |
|         | 1978           | -                  | -         | -                   | 4.00             | 3.25                    | -        | -          | -  |
| 7)      | July 1977      | -                  | -         | -                   | 4.00             | 4.00                    | -        | -          | -  |
|         | 1978           | -                  | -         | -                   | 4.00             | 3.00                    | -        | -          | -  |
| 8)      | August 1977    | -                  | -         | -                   | 4.00             | 4.00                    | -        | -          | -  |
|         | 1978           | -                  | -         | -                   | 3.50             | 3.00                    | -        | -          | -  |
| 9)      | September 1977 | -                  | -         | -                   | 4.00             | 4.00                    | -        | -          | -  |
|         | 1978           | -                  | -         | -                   | 3.00             | 3.00                    | -        | -          | -  |
| 10)     | October 1977   | -                  | -         | -                   | 4.00             | 4.00                    | -        | -          | -  |
|         | 1978           | -                  | -         | -                   | 3.00             | 3.00                    | -        | -          | -  |
| 11)     | November 1977  | -                  | -         | -                   | 4.50             | 2.50                    | -        | -          | -  |
|         | 1978           | -                  | -         | -                   | 4.00             | 3.00                    | -        | -          | -  |
| 12)     | December 1977  | -                  | -         | -                   | 4.50             | 3.00                    | -        | -          | -  |
|         | 1978           | -                  | -         | -                   | 4.00             | 3.00                    | -        | -          | -  |

Table No. 19. Contd...

| Sr. No. | Month     | Skilled Labour |            | Unskilled Labour |                           | Herds man |        |      |      |   |
|---------|-----------|----------------|------------|------------------|---------------------------|-----------|--------|------|------|---|
|         |           | Carpenter      | Blacksmith | Field Labour     | Other Agricultural Labour | Male      | Female |      |      |   |
| 1       | 2         | 3              | 4          | 5                | 6                         | 7         | 8      | 9    | 10   |   |
| 1)      | January   | 1977           | -          | -                | -                         | 3.00      | 3.00   | -    | -    | - |
|         |           | 1978           | -          | -                | -                         | -         | -      | -    | -    | - |
| 2)      | February  | 1977           | -          | -                | -                         | 4.00      | 3.50   | -    | -    | - |
|         |           | 1978           | -          | -                | -                         | 4.00      | 3.00   | -    | -    | - |
| 3)      | March     | 1977           | -          | -                | -                         | 3.50      | 3.50   | -    | -    | - |
|         |           | 1978           | -          | -                | -                         | 4.00      | 3.00   | -    | -    | - |
| 4)      | April     | 1977           | -          | -                | -                         | 3.50      | 3.50   | -    | -    | - |
|         |           | 1978           | -          | -                | -                         | 4.50      | 3.50   | 3.00 | 3.00 | - |
| 5)      | May       | 1977           | -          | -                | -                         | 4.00      | 3.50   | -    | -    | - |
|         |           | 1978           | -          | -                | -                         | -         | -      | 4.00 | -    | - |
| 6)      | June      | 1977           | -          | -                | -                         | 3.00      | 3.00   | -    | -    | - |
|         |           | 1978           | -          | -                | -                         | 4.00      | 4.00   | 4.00 | -    | - |
| 7)      | July      | 1977           | -          | -                | -                         | 3.00      | 3.00   | -    | -    | - |
|         |           | 1978           | -          | -                | -                         | 4.00      | 3.50   | -    | -    | - |
| 8)      | August    | 1977           | -          | -                | -                         | 3.50      | 3.50   | -    | -    | - |
|         |           | 1978           | -          | -                | -                         | 4.00      | -      | 3.00 | -    | - |
| 9)      | September | 1977           | -          | -                | -                         | 4.50      | 3.75   | -    | -    | - |
|         |           | 1978           | -          | -                | -                         | 3.00      | 3.00   | -    | -    | - |
| 10)     | October   | 1977           | -          | -                | -                         | 4.00      | 3.00   | -    | -    | - |
|         |           | 1978           | -          | -                | -                         | 3.50      | 2.75   | -    | -    | - |
| 11)     | November  | 1977           | -          | -                | -                         | 4.00      | -      | -    | -    | - |
|         |           | 1978           | -          | -                | -                         | 3.00      | 2.00   | -    | -    | - |
| 12)     | December  | 1977           | -          | -                | -                         | 4.00      | 3.00   | -    | -    | - |
|         |           | 1978           | -          | -                | -                         | 3.00      | 3.00   | 3.00 | 2.50 | - |

Table No-19-Contd...

| Sr. No. | Month     | 1977 | Skilled labour |        | Centre - Sindkheda |              |                           |      | Herdsmen |    |
|---------|-----------|------|----------------|--------|--------------------|--------------|---------------------------|------|----------|----|
|         |           |      | 3              | 4      | Unskilled labour   |              | 8                         | 9    |          |    |
|         |           |      | Carpenter      | Blacks | Cobbler            | Field labour | Other Agricultural labour |      |          |    |
|         |           |      | 5              | 6      | 7                  | Male         | Female                    | Male | Female   |    |
| 1       | 2         |      | 3              | 4      | 5                  | 6            | 7                         | 8    | 9        | 10 |
| 1)      | January   | 1977 | 8.00           | 5.00   | -                  | 4.25         | 2.50                      | 4.25 | 2.50     | -  |
|         |           | 1978 | -              | -      | -                  | 4.00         | -                         | -    | -        | -  |
| 2)      | February  | 1977 | 8.00           | 5.00   | -                  | 4.75         | 3.00                      | 4.75 | 3.00     | -  |
|         |           | 1978 | -              | -      | -                  | 4.50         | 3.25                      | -    | -        | -  |
| 3)      | March     | 1977 | 8.00           | 5.00   | -                  | 5.00         | 3.00                      | 5.00 | 3.00     | -  |
|         |           | 1978 | -              | -      | -                  | 5.00         | 3.00                      | -    | -        | -  |
| 4)      | April     | 1977 | 8.00           | 5.00   | -                  | 5.00         | 2.50                      | 5.00 | 2.50     | -  |
|         |           | 1978 | -              | -      | -                  | -            | -                         | -    | -        | -  |
| 5)      | May       | 1977 | 8.00           | 5.00   | -                  | 4.50         | 3.00                      | 4.50 | 3.00     | -  |
|         |           | 1978 | -              | -      | -                  | -            | -                         | -    | -        | -  |
| 6)      | June      | 1977 | 8.00           | -      | -                  | 3.50         | 3.00                      | -    | -        | -  |
|         |           | 1978 | -              | -      | -                  | 5.00         | 4.00                      | -    | -        | -  |
| 7)      | July      | 1977 | 8.00           | -      | -                  | 4.50         | 2.75                      | -    | -        | -  |
|         |           | 1978 | -              | -      | -                  | 4.75         | 3.00                      | -    | -        | -  |
| 8)      | August    | 1977 | -              | -      | -                  | 4.00         | 3.00                      | -    | -        | -  |
|         |           | 1978 | -              | -      | -                  | 4.00         | 3.00                      | -    | -        | -  |
| 9)      | September | 1977 | -              | -      | -                  | 4.00         | 3.00                      | -    | -        | -  |
|         |           | 1978 | -              | -      | -                  | 4.00         | 3.50                      | -    | -        | -  |
| 10)     | October   | 1977 | -              | -      | -                  | 4.75         | 3.00                      | -    | -        | -  |
|         |           | 1978 | -              | -      | -                  | 4.25         | 3.00                      | -    | -        | -  |
| 11)     | November  | 1977 | -              | -      | -                  | 5.00         | -                         | -    | -        | -  |
|         |           | 1978 | -              | -      | -                  | 4.00         | 3.00                      | 4.00 | -        | -  |
| 12)     | December  | 1977 | -              | -      | -                  | 4.00         | 3.00                      | -    | -        | -  |
|         |           | 1978 | -              | -      | -                  | -            | -                         | -    | -        | -  |

Source :- District Statistical Office, Dhule.

Table No. 20

No. of operational holdings and area operated, No. of operational holding reporting irrigation and not area under irrigation and number and area of operational holdings by tenure and by size class of operational holdings in Dhule District.

| Sr. No.                         | Size Class              | Individual holdings |                 | Joint Holdings |              | Total holding   |                 | Wholly irrigated |              | Wholly un-irrigated |                 |
|---------------------------------|-------------------------|---------------------|-----------------|----------------|--------------|-----------------|-----------------|------------------|--------------|---------------------|-----------------|
|                                 |                         | No.                 | Area            | No.            | Area         | No.             | Area            | No.              | Area         | No.                 | Area            |
| 1                               | 2                       | 3                   | 4               | 5              | 6            | 7               | 8               | 9                | 10           | 11                  | 12              |
| 1)                              | Below 0.5 Hectares      | 6,395               | 1,736           | 602            | 114          | 6,997           | 1,850           | 2,075            | 494          | 4,379               | 1,035           |
| 2)                              | 0.5 - 1.0 do.           | 10,858              | 8,159           | 506            | 361          | 11,364          | 8,520           | 1,126            | 772          | 8,957               | 6,319           |
| 3)                              | 1.0 - 2.0 do.           | 23,020              | 33,932          | 985            | 1,415        | 24,005          | 35,347          | 261              | 1,151        | 19,725              | 26,951          |
| 4)                              | 2.0 - 3.0 do.           | 19,508              | 48,279          | 879            | 2,159        | 20,387          | 50,438          | 294              | 661          | 16,032              | 36,343          |
| 5)                              | 3.0 - 4.0 do.           | 16,657              | 57,779          | 815            | 2,804        | 17,472          | 60,583          | 209              | 649          | 13,276              | 41,461          |
| 6)                              | 4.0 - 5.0 do.           | 13,870              | 62,157          | 653            | 2,903        | 14,523          | 65,065          | 104              | 414          | 10,498              | 41,552          |
| 7)                              | 5.0 - 10.0 do.          | 36,813              | 2,56,977        | 1,911          | 13,366       | 38,724          | 2,70,243        | 132              | 844          | 25,962              | 1,54,387        |
| 8)                              | 10.0 - 20.0 do.         | 13,299              | 1,75,681        | 639            | 8,431        | 13,938          | 1,84,162        | 75               | 451          | 7,431               | 82,417          |
| 9)                              | 20.0 - 30.0 do.         | 1,293               | 30,255          | 101            | 2,379        | 1,394           | 32,644          | -                | 7            | 636                 | 12,417          |
| 10)                             | 30.0 - 40.0 do.         | 166                 | 5,582           | 15             | 492          | 181             | 6,077           | -                | -            | 101                 | 2,689           |
| 11)                             | 40.0 - 50.0 do.         | 31                  | 1,348           | 3              | 132          | 34              | 1,430           | -                | -            | 24                  | 689             |
| 12)                             | 50.0 Hectares and above | 35                  | 4,836           | 10             | 1,495        | 45              | 6,331           | -                | -            | 26                  | 1,257           |
| <b>Total (all size classes)</b> |                         | <b>1,41,946</b>     | <b>6,36,731</b> | <b>7119</b>    | <b>26009</b> | <b>1,49,065</b> | <b>7,22,740</b> | <b>4,376</b>     | <b>5,443</b> | <b>1,07,047</b>     | <b>4,07,499</b> |

Table No. 20-Contd...

| Sr. No.                  | Size Class                 | Partly irrigated |            |                | Wholly owned |          | Wholly rented |        | Partly owned and partly rented |            |             | Remarks |
|--------------------------|----------------------------|------------------|------------|----------------|--------------|----------|---------------|--------|--------------------------------|------------|-------------|---------|
|                          |                            | No.              | Total area | Irrigated area | No.          | Area     | No.           | Area   | No.                            | Total area | Rented area |         |
| 1                        | 2                          | 12               | 14         | 15             | 16           | 17       | 18            | 19     | 20                             | 21         | 22          | 23      |
| 1)                       | Below 0.5 Hectares         | 543              | 169        | 114            | 6,580        | 1,772    | 395           | 67     | 22                             | 7          | 3           |         |
| 2)                       | 0.5 - 1.0 -do-             | 1,281            | 979        | 525            | 11,002       | 8,241    | 312           | 236    | 50                             | 34         | 12          |         |
| 3)                       | 1.0 - 2.0 -do-             | 3,419            | 5,062      | 2,272          | 23,232       | 34,244   | 597           | 884    | 146                            | 202        | 47          |         |
| 4)                       | 2.0 - 3.0 -do-             | 4,061            | 9,711      | 3,663          | 19,551       | 48,417   | 623           | 1,505  | 203                            | 494        | 223         |         |
| 5)                       | 3.0 - 4.0 -do-             | 3,587            | 13,077     | 4,447          | 16,864       | 58,430   | 409           | 1,410  | 199                            | 673        | 294         |         |
| 6)                       | 4.0 - 5.0 -do-             | 3,921            | 16,460     | 5,053          | 13,965       | 62,600   | 356           | 1,553  | 202                            | 892        | 354         |         |
| 7)                       | 5.0 - 10.0 -do-            | 12,630           | 84,427     | 21,470         | 36,960       | 2,57,854 | 785           | 5,297  | 979                            | 7,052      | 2,586       |         |
| 8)                       | 10.0 - 20.0 -do-           | 6,432            | 78,404     | 16,776         | 13,172       | 1,73,874 | 142           | 1,760  | 624                            | 8,499      | 2,878       |         |
| 9)                       | 20.0 - 30.0 -do-           | 758              | 15,508     | 2,631          | 1,273        | 29,805   | 10            | 215    | 111                            | 2,616      | 780         |         |
| 10)                      | 30.0 - 40.0 -do-           | 80               | 2,329      | 393            | 167          | 4,597    | -             | -      | 14                             | 479        | 148         |         |
| 11)                      | 40.0 - 50.0 -do-           | 10               | 373        | 67             | 33           | 1,435    | -             | -      | 1                              | 45         | 5           |         |
| 12)                      | 50.0 - Hectares and above. | 20               | 1,438      | 133            | 42           | 5,823    | 1             | 319    | 3                              | 190        | 77          |         |
| Total (All size classes) |                            | 37,142           | 2,27,937   | 57,554         | 1,42,881     | 6,88,142 | 3,630         | 13,246 | 2,554                          | 21,183     | 7,447       |         |

Source :- Agricultural Census 1976.

Table No. 21

Agricultural Implements in each Tahsil of Dhule District 1972

| Sr. No. | District/<br>Tahsil | No. of ploughs:<br>Wooden | No. of<br>Iron<br>carts | No. of sugarcane<br>crushers | Oil engines<br>with pumps<br>for irrigation<br>purpose<br>by<br>bullocks | Electric<br>pump for<br>irrigation<br>purpose | Tractors | Oil<br>Sears<br>and<br>above | Ghanis<br>Less<br>than 5<br>seers. |    |    |
|---------|---------------------|---------------------------|-------------------------|------------------------------|--|---|----------|------------------------------|------------------------------------|----|----|
| 1       | 2                   | 3                         | 4                       | 5                            | 6  | 7   | 8        | 9                            | 10                                 | 11 | 12 |
|         | District<br>Total   | 96,701                    | 19,595                  | 64,020                       | 50   | 11  | 11,157   | 6,651                        | 294                                | 6  | -  |
| 1)      | Dhule               | 11,670                    | 4,241                   | 11,133                       | 3  | 1   | 2,111    | 1,980                        | 29                                 | -  | -  |
| 2)      | Sakri               | 19,943                    | 6,866                   | 11,571                       | 1  | 2   | 1,933    | 971                          | 55                                 | -  | -  |
| 3)      | Nawapur             | 11,812                    | 403                     | 5,019                        | 3  | -   | 306      | 25                           | 6                                  | -  | -  |
| 4)      | Nandurbar           | 9,306                     | 2,033                   | 6,793                        | 7  | 4   | 2,212    | 850                          | 44                                 | -  | -  |
| 5)      | Taloda              | 4,041                     | 199                     | 2,635                        | 9  | 3   | 529      | 224                          | 17                                 | -  | -  |
| 6)      | Akkalkuwa           | 7,585                     | 31                      | 1,621                        | -  | -   | 83       | 33                           | -                                  | -  | -  |
| 7)      | Akroni              | 5,382                     | 146                     | 49                           | -  | -   | 13       | -                            | -                                  | -  | -  |
| 8)      | Shahada             | 10,743                    | 1,234                   | 8,704                        | 21   | -   | 2,228    | 801                          | 109                                | 1  | -  |
| 9)      | Shirpur             | 7,393                     | 1,294                   | 6,937                        | 5  | 1   | 417      | 487                          | 17                                 | 5  | -  |
| 10)     | Sindkheda           | 8,826                     | 3,143                   | 9,552                        | 1  | -   | 1,325    | 1,280                        | 17                                 | -  | -  |

Source : District Census 1972.

Table No. 22

Famine Scarcity and a kin to scarcity data in Dhule district during 1977-78 and 1978-79

| Sr. No.                   | Item   | Year      | District        |           |        |      |        |      |       |       |      |          |        |  |
|---------------------------|--|-----------|-----------------|-----------|--------|------|--------|------|-------|-------|------|----------|--------|--|
|                           |  |           | Total           | Dhule     | Sakri  | Nawa | Nandu  | Tal  | Akkal | Sha   | Shir | Sind     | Akrani |  |
|                           |  |           | Tahsil          |           |        |      |        |      |       |       |      |          |        |  |
|                           |  |           |                 | pur       | rbar   | oda  | kuwa   | hada | pur   | kheda |      |          |        |  |
| 1                         | 2  | 3         | 4               | 5         | 6      | 7    | 8      | 9    | 10    | 11    | 12   | 13       | 14     |  |
| Famine & Chronic Scarcity |  |           |                 |           |        |      |        |      |       |       |      |          |        |  |
| I-A-                      |  |           |                 |           |        |      |        |      |       |       |      |          |        |  |
| 1)                        | Total No. of villages in the District                    | 1977-78   | 1,402           | 158       | 155    | 93   | 127    | 83   | 172   | 179   | 137  | 142      | 156    |  |
|                           |  | 1978-79   | 1,402           | 158       | 155    | 93   | 127    | 83   | 172   | 179   | 137  | 142      | 156    |  |
| 2)                        | No. of villages affected                                 | 1977-78   | 135             | 89        | 46     | -    | -      | -    | -     | -     | -    | -        | -      |  |
|                           |  | 1978-79   | 397             | 158       | 77     | -    | 19     | -    | -     | -     | -    | 143      | -      |  |
| 3)                        | Population affected                                      | 1977-78   | 1,94,830        | 1,30,510  | 64,220 | -    | -      | -    | -     | -     | -    | -        | -      |  |
|                           |  | 1978-79   | 45,144          | 2,43,712  | 54,630 | -    | 22,415 | -    | -     | -     | -    | 1,30,387 | -      |  |
| 4)                        | No. of villages to which full suspension in L.R. granted | 1977-78   | -               | -         | -      | -    | -      | -    | -     | -     | -    | -        | -      |  |
|                           |  | 1978-79   | 142             | 79        | 32     | -    | -      | -    | -     | -     | -    | 31       | -      |  |
| 5)                        | Estimated Loss (In Rs.)                                  | 1977-78   | 90,620          | 60,410    | 30,210 | -    | -      | -    | -     | -     | -    | -        | -      |  |
|                           | i) Failure of crops                                      | 1978-79   | 22,00,000       | 22,00,000 | -      | -    | -      | -    | -     | -     | -    | -        | -      |  |
|                           | ii) Loss of Livestock Property etc.                      | 1977-78 ) |                 |           |        |      |        |      |       |       |      |          |        |  |
|                           |  | 1978-79 ) |                 |           |        |      |        |      |       |       |      |          |        |  |
| 6)                        | No. of relief work undertaken                            | 77-78     | ----- Nil ----- |           |        |      |        |      |       |       |      |          |        |  |
|                           |  | 1978-79   |                 |           |        |      |        |      |       |       |      |          |        |  |
| 7)                        | No. of persons employed                                  | 1977-78   |                 |           |        |      |        |      |       |       |      |          |        |  |
|                           |  | 1978-79   |                 |           |        |      |        |      |       |       |      |          |        |  |
| 8)                        | Expenditure incurred in Rs.                              | 1977-78   |                 |           |        |      |        |      |       |       |      |          |        |  |
|                           |  | 1978-79   |                 |           |        |      |        |      |       |       |      |          |        |  |

Table No. 22-Contd...

| 1  | 2   | 3                  | 4             | 5           | 6      | 7      | 8           | 9           | 10     | 11     | 12     | 13          | 14     |
|----|---|--------------------|---------------|-------------|--------|--------|-------------|-------------|--------|--------|--------|-------------|--------|
| 9) | Tagal loan distributed under A.L. Act.                    | 1977-78<br>1978-79 | -<br>1,17,705 | -<br>97,195 | -<br>- | -<br>- | -<br>10,510 | -<br>-      | -<br>- | -<br>- | -<br>- | -<br>10,000 | -<br>- |
|    | <u>B. Akin to scarcity</u>                                |                    |               |             |        |        |             |             |        |        |        |             |        |
| 1) | No. of villages affected                                  | 1977-78<br>1978-79 | -<br>19       | -<br>-      | -<br>- | -<br>- | -<br>-      | -<br>19     | -<br>- | -<br>- | -<br>- | -<br>-      | -<br>- |
| 2) | Population affected                                       | 1977-78<br>1978-79 | -<br>22,415   | -<br>-      | -<br>- | -<br>- | -<br>-      | -<br>22,415 | -<br>- | -<br>- | -<br>- | -<br>-      | -<br>- |
| 3) | No. of villages to which full suspension in L.R. granted. | 1977-78<br>1978-79 | -<br>-        | -<br>-      | -<br>- | -<br>- | -<br>-      | -<br>-      | -<br>- | -<br>- | -<br>- | -<br>-      | -<br>- |
| 4) | Estimated loss (In Rs.)                                   | 1977-78            | -             | -           | -      | -      | -           | -           | -      | -      | -      | -           | -      |
|    | i) Failure of crops                                       | 1978-79            | 27,000        | -           | -      | -      | 27,000      | -           | -      | -      | -      | -           | -      |
|    | ii) Loss of livestock property etc.                       | 1977-78<br>1978-79 | -<br>-        | -<br>-      | -<br>- | -<br>- | -<br>-      | -<br>-      | -<br>- | -<br>- | -<br>- | -<br>-      | -<br>- |
| 5) | No. of relief works under-taken                           | 1977-78<br>1978-79 | -<br>-        | -<br>-      | -<br>- | -<br>- | -<br>-      | -<br>-      | -<br>- | -<br>- | -<br>- | -<br>-      | -<br>- |
| 6) | No. of persons employed                                   | 1977-78<br>1978-79 | -<br>-        | -<br>-      | -<br>- | -<br>- | -<br>-      | -<br>-      | -<br>- | -<br>- | -<br>- | -<br>-      | -<br>- |
| 7) | Tagal loan distributed under A.L. Act. (Rs'000)           | 1977-78<br>1978-79 | -<br>-        | -<br>-      | -<br>- | -<br>- | -<br>-      | -<br>-      | -<br>- | -<br>- | -<br>- | -<br>-      | -<br>- |
|    | <u>C. Floods-</u>   |                    |               |             |        |        |             |             |        |        |        |             |        |
| 1) | No. of villages affected.                                 | 1977-78<br>1978-79 | -<br>-        | -<br>-      | -<br>- | -<br>- | -<br>-      | -<br>-      | -<br>- | -<br>- | -<br>- | -<br>-      | -<br>- |



Table No. 22-Contd...

| 1  | 2   | 3                  | 4 | 5 | 6 | 7 | 8 | 9 | 10 | 11 | 12 | 13 | 14 |
|----|---|--------------------|---|---|---|---|---|---|----|----|----|----|----|
| 2) | Population affected                                       | 1977-78<br>1978-79 |   |   |   |   |   |   |    |    |    |    |    |
| 3) | No. of villages to which full suspension in L.R. granted. | 1977-78<br>1978-79 |   |   |   |   |   |   |    |    |    |    |    |
| 4) | Estimated loss (In Rs.)                                   |                    |   |   |   |   |   |   |    |    |    |    |    |
|    | 1) Failure of crops                                       | 1977-78<br>1978-79 |   |   |   |   |   |   |    |    |    |    |    |
|    | 1) Loss of livestock property etc.                        | 1977-78<br>1978-79 |   |   |   |   |   |   |    |    |    |    |    |
| 5) | No. of relief works undertaken.                           | 1977-78<br>1978-79 |   |   |   |   |   |   |    |    |    |    |    |
| 6) | No. of persons employed                                   | 1977-78<br>1978-79 |   |   |   |   |   |   |    |    |    |    |    |
| 7) | Expenditure incurred                                      | 1977-78<br>1978-79 |   |   |   |   |   |   |    |    |    |    |    |
| 8) | Tagai loan distributed under A.L. Act.                    | 1977-78<br>1978-79 |   |   |   |   |   |   |    |    |    |    |    |

----- Nil -----

Source :- Collectors Office, Dhule.

Table No.23

Determination of precarious and other scarcity area, according to history of Scarcity in  
Dhule District.

| Sr. No. | District/<br>Tahsil | Circle      | No. of  |        | Total No. of villages affected in |         |         |         |         |         |         |         | Remarks |
|---------|---------------------|-------------|---------|--------|-----------------------------------|---------|---------|---------|---------|---------|---------|---------|---------|
|         |                     |             | village | circle | 1971-72                           | 1972-73 | 1973-74 | 1974-75 | 1975-76 | 1976-77 | 1977-78 | 1978-79 |         |
| 1       | 2                   | 3           | 4       | 5      | 6                                 | 7       | 8       | 9       | 10      | 11      | 12      | 13      |         |
|         | District Total      |             | 1,454   | 396    | 837                               | 837     | 172     | 95      | -       | 135     | 397     |         |         |
| 1)      | Dhule               | Dhule       | 17      | 5      | 17                                | 17      | 8       | -       | -       | 10      | 17      |         |         |
|         |                     | Fagne       | 30      | 11     | 29                                | 29      | 12      | -       | -       | -       | 30      |         |         |
|         |                     | Kusumbe     | 38      | 2      | 32                                | 32      | 14      | -       | -       | 10      | 33      |         |         |
|         |                     | Lankani     | 21      | 17     | 21                                | 21      | 19      | -       | -       | 21      | 21      |         |         |
|         |                     | Shirud      | 27      | 17     | 26                                | 26      | 25      | -       | -       | 18      | 27      |         |         |
|         |                     | Songir      | 80      | 16     | 29                                | 29      | 10      | -       | -       | 30      | 30      |         |         |
| 2)      | Sakri               | Dahiwal     | 35      | -      | 27                                | 27      | -       | -       | -       | 16      | 15      |         |         |
|         |                     | Nizampur    | 31      | 17     | 30                                | 30      | 6       | -       | -       | -       | 31      |         |         |
|         |                     | Pimpalner   | 33      | -      | 24                                | 24      | -       | -       | -       | 30      | 16      |         |         |
|         |                     | Sakri       | 23      | 10     | 21                                | 21      | 19      | 18      | -       | -       | 15      |         |         |
|         |                     | Kasare      | 25      | -      | 21                                | 21      | 8       | 14      | -       | -       | -       |         |         |
| 3)      | Nawapur             | Chinchapada | 21      | -      | 9                                 | 9       | -       | -       | -       | -       | -       |         |         |
|         |                     | Khandbara   | 46      | -      | 33                                | 33      | -       | -       | -       | -       | -       |         |         |
|         |                     | Nawapur     | 27      | -      | -                                 | -       | -       | -       | -       | -       | -       |         |         |
| 4)      | Nandurbar           | Dhanora     | 40      | 38     | 40                                | 40      | -       | -       | -       | -       | -       |         |         |
|         |                     | Korit       | 31      | 25     | 31                                | 31      | -       | -       | -       | -       | -       |         |         |
|         |                     | Nandurbar   | 27      | 25     | 27                                | 27      | -       | 29      | -       | -       | -       |         |         |
|         |                     | Ranala      | 29      | 22     | 29                                | 29      | -       | 7       | -       | -       | 19      |         |         |

Table No.23-Contd...

| 1   | 2         | 3          | 4  | 5  | 6  | 7  | 8  | 9  | 10 | 11 | 12 | 13 |
|-----|-----------|------------|----|----|----|----|----|----|----|----|----|----|
| 5)  | Taloda    | Taloda     | 41 | 17 | 17 | -  | -  | -  | -  | -  | -  | -  |
|     |           | Borai      | 42 | -  | -  | -  | -  | -  | -  | -  | -  | -  |
| 6)  | Akkalkuwa | Akkalkuwa  | 28 | -  | -  | -  | -  | -  | -  | -  | -  | -  |
|     |           | Moramba    | 43 | -  | -  | -  | -  | -  | -  | -  | -  | -  |
|     |           | Molgi      | 67 | -  | -  | -  | -  | -  | -  | -  | -  | -  |
|     |           | Khapar     | 34 | -  | -  | -  | -  | -  | -  | -  | -  | -  |
| 7)  | Akrani    | Dhadgaon   | 66 | -  | -  | -  | -  | -  | -  | -  | -  | -  |
|     |           | Geurya     | 13 | -  | -  | -  | -  | -  | -  | -  | -  | -  |
|     |           | Toranmai   | 29 | -  | -  | -  | -  | -  | -  | -  | -  | -  |
|     |           | Mandvi     | 22 | -  | -  | -  | -  | -  | -  | -  | -  | -  |
|     |           | Donkhedi   | 25 | -  | -  | -  | -  | -  | -  | -  | -  | -  |
| 8)  | Shahada   | Aslad      | 51 | 29 | 29 | -  | -  | -  | -  | -  | -  | -  |
|     |           | Mhasawad   | 33 | 21 | 21 | -  | -  | -  | -  | -  | -  | -  |
|     |           | Prakasha   | 24 | 16 | 16 | -  | -  | -  | -  | -  | -  | -  |
|     |           | Sarankheda | 21 | 21 | 21 | -  | -  | -  | -  | -  | -  | -  |
|     |           | Shahada    | 23 | 22 | 22 | -  | -  | -  | -  | -  | -  | -  |
|     |           | Vadali     | 24 | 20 | 20 | -  | -  | -  | -  | -  | -  | -  |
| 9)  | Shirpur   | Arthe      | 53 | 15 | 30 | 30 | -  | -  | -  | -  | -  | -  |
|     |           | Dahiwad    | 41 | 23 | 29 | 29 | -  | -  | -  | -  | -  | -  |
|     |           | Shirpur    | 23 | 18 | 25 | 25 | -  | -  | -  | -  | -  | -  |
|     |           | Thalner    | 18 | 15 | 17 | 17 | -  | -  | -  | -  | -  | -  |
| 10) | Sindkheda | Chimthane  | 31 | 31 | 31 | 31 | 31 | -  | -  | -  | 32 | -  |
|     |           | Dondaicha  | 27 | 27 | 27 | 27 | -  | 26 | -  | -  | 27 | -  |
|     |           | Nardhana   | 32 | 14 | 32 | 32 | -  | 1  | -  | -  | 32 | -  |
|     |           | Sindkheda  | 23 | 28 | 20 | 20 | 20 | -  | -  | -  | 23 | -  |
|     |           | Virdel     | 24 | 22 | 24 | 24 | -  | -  | -  | -  | 24 | -  |

Table No. 24

## Livestock in each tahsil of Dhule District as per 1972 Livestock Census

| Sr. No. | District/<br>Tahsil | Cattle                       |  |                          |               |                |                     |  |             |               |                  |         | Young<br>stock | Total |
|---------|---------------------|------------------------------|--|--------------------------|---------------|----------------|---------------------|--|-------------|---------------|------------------|---------|----------------|-------|
|         |                     | Male over 3 years            |  |                          |               |                | Female over 3 years |  |             |               |                  |         |                |       |
| 1       | 2                   | 3                            | 4  | 5                        | 6             | 7              | 8                   | 9  | 10          | 11            | 12               | 13      | 14             |       |
|         |                     | Used for<br>breeding<br>only | Used for<br>breeding<br>and work<br>both | Used for<br>work<br>only | Other<br>uses | Total<br>males | In milk             | Dry and<br>not<br>calved<br>even<br>once | Work<br>ing | Other<br>uses | Total<br>females |         |                |       |
|         | District<br>Total   | 841                          | 8,055                                    | 2,51,358                 | 2,649         | 2,62,833       | 53,125              | 1,14,560                                 | 337         | 485           | 1,68,507         | 141,573 | 572,973        |       |
| 1)      | Dhule               | 143                          | 137                                      | 37,633                   | 236           | 38,149         | 8,955               | 16,062                                   | 7           | 29            | 25,053           | 20,427  | 83,629         |       |
| 2)      | Sakri               | 166                          | 136                                      | 50,632                   | 549           | 51,483         | 8,778               | 23,202                                   | 51          | 130           | 32,161           | 21,242  | 1,04,885       |       |
| 3)      | Nawapur             | 64                           | 227                                      | 26,875                   | 208           | 27,374         | 4,396               | 11,908                                   | -           | 48            | 16,352           | 12,878  | 56,604         |       |
| 4)      | Nandurbar           | 119                          | 329                                      | 24,219                   | 316           | 24,983         | 5,132               | 10,741                                   | 221         | 173           | 16,267           | 12,866  | 54,116         |       |
| 5)      | Taloda              | 118                          | 996                                      | 9,096                    | 276           | 10,485         | 2,320               | 4,853                                    | 28          | 46            | 7,247            | 7,364   | 25,096         |       |
| 6)      | Akkalkuwa           | 33                           | 104                                      | 17,108                   | 19            | 17,264         | 3,521               | 6,657                                    | 6           | 17            | 10,201           | 8,070   | 35,535         |       |
| 7)      | Akrani              | 10                           | 4,850                                    | 9,990                    | 35            | 14,825         | 1,072               | 5,418                                    | -           | -             | 6,490            | 2,769   | 24,144         |       |
| 8)      | Shahada             | 106                          | 872                                      | 25,806                   | 694           | 27,178         | 6,227               | 11,154                                   | -           | 4             | 17,395           | 19,277  | 63,850         |       |
| 9)      | Shirpur             | 22                           | 38                                       | 21,406                   | 107           | 21,573         | 5,873               | 11,667                                   | 5           | 21            | 17,566           | 17,465  | 56,604         |       |
| 10)     | Sindkheda           | 60                           | 366                                      | 28,894                   | 199           | 29,519         | 6,441               | 12,898                                   | 19          | 17            | 19,775           | 19,215  | 68,509         |       |

Table No. 24-Contd...

| Sr. No. | District/<br>Mehsil | Buffaloes         |               |               |       | Total | In milk | Breeding |             |      |        | Young stock | Total buffaloes | Total bovine |
|---------|---------------------|-------------------|---------------|---------------|-------|-------|---------|----------|-------------|------|--------|-------------|-----------------|--------------|
|         |                     | Used for breeding | Used for work | Used for both | Other |       |         | Dry      | Not calving | Work | Other  |             |                 |              |
| 1       | 2                   | 15                | 16            | 17            | 18    | 19    | 20      | 21       | 22          | 23   | 24     | 25          | 26              | 27           |
|         | District Total      | 692               | 457           | 3,169         | 181   | 4,499 | 26,206  | 35,691   | 294         | 318  | 62,569 | 37,012      | 1,04,080        | 6,77,053     |
| 1)      | Dhule               | 159               | 46            | 68            | 15    | 299   | 8,152   | 8,788    | 6           | 18   | 16,964 | 9,760       | 27,023          | 1,10,652     |
| 2)      | Bakri               | 37                | 142           | 2,034         | 47    | 2,260 | 2,379   | 5,042    | 153         | 129  | 8,202  | 4,339       | 14,801          | 1,19,687     |
| 3)      | Nawapur             | 87                | 63            | 302           | 18    | 470   | 844     | 1,764    | 11          | 31   | 2,640  | 1,498       | 4,608           | 61,212       |
| 4)      | Mandurbar           | 90                | 79            | 266           | 41    | 476   | 2,290   | 3,503    | 59          | 53   | 5,900  | 3,318       | 9,694           | 63,810       |
| 5)      | Taloda              | 20                | 30            | 39            | 7     | 76    | 782     | 1,069    | 29          | 40   | 1,920  | 1,226       | 3,222           | 28,318       |
| 6)      | Akkalkuwa           | 82                | 14            | 80            | 3     | 179   | 650     | 1,252    | 1           | 1    | 1,904  | 1,340       | 3,423           | 38,958       |
| 7)      | Akras               | 28                | 13            | 82            | 9     | 133   | 202     | 1,189    | -           | -    | 1,491  | 892         | 2,516           | 26,660       |
| 8)      | Shahada             | 58                | 17            | 102           | 14    | 191   | 3,158   | 4,510    | -           | 9    | 7,677  | 4,430       | 12,298          | 76,148       |
| 9)      | Shirpur             | 275               | 21            | 41            | -     | 150   | 3,611   | 4,060    | 4           | 20   | 7,695  | 4,743       | 12,588          | 69,192       |
| 10)     | Sindkheda           | 43                | 52            | 154           | 13    | 265   | 3,608   | 4,524    | 31          | 13   | 8,176  | 5,466       | 13,907          | 82,416       |

Table No. 24-Contd....

| Sr. No. | District/<br>Tahsil | Sheep  | Goats    | Other livestock | Total Livestock | Total Poultry |
|---------|---------------------|--------|----------|-----------------|-----------------|---------------|
| 1       | 2                   | 28     | 29       | 30              | 31              | 32            |
|         | District<br>Total   | 40,767 | 2,97,536 | 13,623          | 10,28,979       | 3,40,980      |
| 1)      | Dhule               | 16,136 | 63,244   | 2,079           | 1,92,111        | 31,629        |
| 2)      | Sakri               | 15,899 | 60,118   | 1,571           | 1,97,275        | 66,329        |
| 3)      | Nawapur             | 690    | 18,510   | 234             | 80,646          | 56,313        |
| 4)      | Nandurbar           | 1,914  | 21,791   | 2,499           | 90,014          | 29,670        |
| 5)      | Taloda              | 99     | 10,447   | 640             | 39,504          | 14,522        |
| 6)      | Akkal kuwa          | 178    | 17,139   | 236             | 55,601          | 36,364        |
| 7)      | Akrani              | -      | 10,325   | 41              | 37,026          | 21,158        |
| 8)      |                     | 201    | 26,230   | 3,533           | 1,06,107        | 28,625        |
| 9)      | Sindheda<br>Sairpur | 1,050  | 29,851   | 935             | 1,01,078        | 28,951        |
| 10)     | Sindheda            | 4,600  | 39,891   | 1,810           | 1,28,717        | 27,419        |

Source :- Livestock Census 1972.

Table No.25

Veterinary statistics in each tahsil of Dhule District for the years 1977-78 and 1978-79

| Sr. No. | District / Tahsil | Year               | No. of veterinary |                |             |           |            |                  | Animals treated in |                      |                      |           | No. of artificial inseminations |  |
|---------|-------------------|--------------------|-------------------|----------------|-------------|-----------|------------|------------------|--------------------|----------------------|----------------------|-----------|---------------------------------|--|
|         |                   |                    | Hospi: tal        | Dispen: saries | Aid- centrs | Doc: stor | Live stock | Hospit: als      | Dispen: saries     | Aid centres          | Total                | Cent- res | Animals insemina ted            |  |
| 1       | 2                 | 3                  | 4                 | 5              | 6           | 7         | 8          | 9                | 10                 | 11                   | 12                   | 13        | 14                              |  |
|         | District Total    | 1977-78<br>1978-79 | 6<br>6            | 16<br>18       | 99<br>98    | 30<br>32  | 103<br>103 | 36,374<br>35,876 | 16,920<br>18,673   | 1,40,159<br>1,54,641 | 1,93,463<br>2,09,190 | 94<br>94  | 12,785<br>15,393                |  |
| 1)      | Dhule             | 1977-78<br>1978-79 | 2<br>2            | 1<br>1         | 20<br>20    | 7<br>7    | 20<br>20   | 13,707<br>13,899 | -<br>-             | 40,720<br>44,511     | 54,427<br>58,410     | 22<br>22  | 3,275<br>3,151                  |  |
| 2)      | Sakri             | 1977-78<br>1978-79 | -<br>-            | 2<br>3         | 5<br>4      | 2<br>3    | 5<br>5     | -<br>-           | 4,873<br>5,260     | 7,320<br>10,331      | 12,193<br>15,621     | 6<br>6    | 210<br>378                      |  |
| 3)      | Nawapur           | 1977-78<br>1978-79 | -<br>-            | 2<br>2         | 4<br>4      | 2<br>2    | 4<br>4     | -<br>-           | 2,687<br>1,839     | 1,621<br>1,884       | 4,308<br>3,723       | 1<br>1    | 23<br>13                        |  |
| 4)      | Nandurbar         | 1977-78<br>1978-79 | 1<br>1            | 1<br>1         | 8<br>8      | 2<br>3    | 11<br>11   | 6,386<br>6,266   | -<br>-             | 7,752<br>10,191      | 14,133<br>16,457     | 8<br>8    | 621<br>875                      |  |

Table No.25-Contd...

| 1   | 2         | 3       | 4 | 5 | 6  | 7 | 8  | 9     | 10    | 11     | 12     | 13 | 14    |
|-----|-----------|---------|---|---|----|---|----|-------|-------|--------|--------|----|-------|
| 5)  | Taloda    | 1977-78 | 1 | 1 | 2  | 3 | 3  | 4,270 | -     | 5,539  | 9,809  | 2  | 123   |
|     |           | 1978-79 | 1 | 1 | 2  | 2 | 3  | 3,968 | -     | 7,034  | 11,002 | 2  | 57    |
| 6)  | Akkalkuwa | 1977-78 | - | 3 | 5  | 3 | 5  | -     | 3,251 | 6,520  | 9,771  | 1  | 9     |
|     |           | 1978-79 | - | 3 | 5  | 3 | 5  | -     | 3,062 | 4,408  | 7,470  | 1  | 5     |
| 7)  | Akrani    | 1977-78 | - | 1 | 4  | 1 | 4  | -     | 2,163 | 3,407  | 5,570  | -  | -     |
|     |           | 1978-79 | - | 2 | 4  | 2 | 4  | -     | 1,983 | 2,400  | 4,363  | -  | -     |
| 8)  | Shahada   | 1977-78 | 1 | - | 22 | 2 | 22 | 6,079 | -     | 26,701 | 22,782 | 23 | 3,627 |
|     |           | 1978-79 | 1 | - | 22 | 2 | 22 | 5,456 | -     | 28,641 | 34,097 | 23 | 4,401 |
| 9)  | Shippur   | 1977-78 | - | 4 | 19 | 5 | 13 | -     | 3,956 | 22,595 | 26,551 | 20 | 2,232 |
|     |           | 1978-79 | - | 4 | 19 | 5 | 13 | -     | 6,529 | 26,553 | 30,085 | 20 | 2,057 |
| 10) | Sindkheda | 1977-78 | 1 | 1 | 10 | 3 | 11 | 5,932 | -     | 17,984 | 23,916 | 11 | 2,665 |
|     |           | 1978-79 | 1 | 1 | 10 | 3 | 11 | 6,287 | -     | 21,655 | 27,942 | 11 | 4,456 |

Source :- 1) The District Animal Husbandry Officer, Zilla Parishad, Dhule.

2) The Project Officer, I.C.D.P. Dhule.

3) The Assistant Director, Govt. Polyclinic, Dhule.



Table No. 26

Disease-wise Livestock Mortality in Dhule District during  
1977-78 and 1978-79.

| Sr. No. of Diseases |   | Local names | 1977-78 | 1978-79 |
|---------------------|---|-------------|---------|---------|
| 1                   | 2 |             | 3       | 4       |
|                     |   |             | Attacks | Deaths  |
|                     |   |             | 5       | 6       |
|                     |   |             | 7       |         |

Total Livestock Mortality

I. Cattle and Buffaloes

|       |   |            |     |    |       |    |
|-------|---|------------|-----|----|-------|----|
| 1.    | Hemorrhagic Septicaemia                                       | घटका       | 42  | 33 | 21    | 20 |
| 2.    | Foot and Mouth  | लाल बुरकुत | 48  | -  | 1,114 | -  |
| 3.    | Black Quarter   | फाया       | 35  | 31 | 20    | 11 |
| 4.    | Anthrax   | "          | -   | -  | 4     | 4  |
| 5.    | Surra   | मिरगी      | 9   | 4  | 14    | 8  |
| 6.    | Other contagious and Buffaloe Pox, Cow Pox parasitic diseases | "          | 24  | 1  | 74    | -  |
| Total |   |            | 158 | 69 | 1,247 | 43 |

II. Sheep and Goats

|       |  |            |   |   |    |    |
|-------|--|------------|---|---|----|----|
| 1.    | Anthrax                                  | "          | - | - | -  | -  |
| 2.    | Phears Pneumonia                         | "          | - | - | -  | -  |
| 3.    | Foot and Mouth                           | लाल बुरकुत | - | - | -  | -  |
| 4.    | Other Contagious and Parasitic diseases. | "          | 4 | 4 | 82 | 80 |
| Total |  |            | 4 | 4 | 82 | 80 |

III. Poultry

|          |                                   |      |   |   |   |   |
|----------|-----------------------------------|------|---|---|---|---|
| 1.       | Ranikhed disease                  | हगवण | - | - | - | - |
| 2.       | Foul Pox                          | "    | - | - | - | - |
| 3.       | Cocoi disease                     | "    | - | - | - | - |
| 4.       | Sprice hactosic                   | "    | - | - | - | - |
| 5.       | Contagious and Parasitic diseases | "    | - | - | - | - |
| 6.       | Others                            | "    | - | - | - | - |
| Total :- |                                   |      | - | - | - | - |

Source :- District Animal Husbandry Officers, Zilla Parishad, Dhule.

Table No. 27

No. of recognised slaughter houses and animals slaughtered in the slaughter houses in Dhule District during the year 1977-78 and 1978-79

| Sr. No. | District/<br>Tahsils<br>P.S. | Year    | Slaughters<br>house<br>-s | No. of animal s slaughtered in these slaughter houses |          |       |        |     |                  |        | Total |
|---------|------------------------------|---------|---------------------------|---|----------|-------|--------|-----|------------------|--------|-------|
|         |                              |         |                           | Cattle  | Buffaloe | Sheep | Goats  | Pig | Other<br>animals |        |       |
| 1       | 2                            | 3       | 4                         | 5   | 6        | 7     | 8      | 9   | 10               | 11     |       |
|         | District                     | 1977-78 | 10                        | 9,076   | 670      | 3,306 | 18,905 | -   | 11               | 31,968 |       |
|         | Total                        | 1978-79 | 10                        | 7,891   | 2,920    | 2,459 | 19,208 | -   | -                | 32,488 |       |
| 1)      | Dhule                        | 1977-78 | 2                         | 5,224   | 147      | 3,000 | 2,768  | -   | 11               | 11,150 |       |
|         |                              | 1978-79 | 2                         | 3,642   | 285      | 2,243 | 3,487  | -   | -                | 9,662  |       |
| 2)      | Sakri                        | 1977-78 | -                         | -   | -        | -     | -      | -   | -                | -      |       |
|         |                              | 1978-79 | -                         | -   | -        | -     | -      | -   | -                | -      |       |
| 3)      | Nawapur                      | 1977-78 | -                         | -   | -        | -     | -      | -   | -                | -      |       |
|         |                              | 1978-79 | -                         | -   | -        | -     | -      | -   | -                | -      |       |
| 4)      | Nandurbar                    | 1977-78 | 2                         | 1,213   | 271      | 66    | 4,290  | -   | -                | 5,840  |       |
|         |                              | 1978-79 | 2                         | 1,645   | 2,444    | 91    | 3,912  | -   | -                | 8,092  |       |
| 5)      | Taloda                       | 1977-78 | 2                         | 384   | -        | -     | 1,473  | -   | -                | 1,857  |       |
|         |                              | 1978-79 | 2                         | 332   | -        | -     | 2,436  | -   | -                | 2,768  |       |

Table No. 27-Contd..

| 1   | 2         | 3       | 4 | 5     | 6   | 7   | 8     | 9 | 10 | 11    |
|-----|-----------|---------|---|-------|-----|-----|-------|---|----|-------|
| 6)  | Akkalkuwa | 1977-78 | - | -     | -   | -   | -     | - | -  | -     |
|     |           | 1978-79 | - | -     | -   | -   | -     | - | -  | -     |
| 7)  | Akrani    | 1977-78 | - | -     | -   | -   | -     | - | -  | -     |
|     |           | 1978-79 | - | -     | -   | -   | -     | - | -  | -     |
| 8)  | Shahada   | 1977-78 | 2 | 303   | 213 | -   | 3,497 | - | -  | 4,013 |
|     |           | 1978-79 | 2 | 737   | 102 | -   | 3,871 | - | -  | 4,710 |
| 9)  | Shirpur   | 1977-78 | 1 | 1,952 | 39  | -   | 2,008 | - | -  | 3,999 |
|     |           | 1978-79 | 1 | 1,535 | 89  | -   | 1,383 | - | -  | 3,007 |
| 10) | Sindkheda | 1977-78 | 1 | -     | -   | 240 | 4,869 | - | -  | 5,109 |
|     |           | 1978-79 | 1 | -     | -   | 130 | 4,119 | - | -  | 4,249 |

Source :- 1) Zilla Parishad, District-Dhule  
2) Municipalities, District-Dhule.

Table No. 23-A

Forest area in Dhule district during the year 1977-78 and 1978-79

(Area in Sq. kms.)

| Sr. No. | District | Total Revenue Forest | Reserved | Protected | Unclassed | Total    |
|---------|----------|----------------------|----------|-----------|-----------|----------|
| 1       | 2        | 3                    | 4        | 5         | 6         | 7        |
|         | Dhule    | Total - 1977-78      | 3,756.96 | --        | 134.93    | 3,891.89 |
|         |          | 1978-79              | 4,242.43 | --        | 134.93    | 4,377.36 |
| 1)      |          | Revenue - 1977-78    | 294.77   | --        | --        | 294.77   |
|         |          | 1978-79              | 294.77   | --        | --        | 294.77   |
| 2)      |          | Forest- 1977-78      | 3,462.19 | --        | 134.93    | 3,597.12 |
|         |          | 1978-79              | 3,947.66 | --        | 134.93    | 4,082.59 |

Note :- Class reserved forest incharge of forest department includes forest area transferred to F.D.C.M. and private one in the possession of Department.

Source :- Conservator of Forests, Maharashtra State.

Table No. 28-B

Major and Minor Forest Products in Dhule District  
during 1977-78 and 1978-79.

| Sr. No.: | Forest Produce  | 1977-78                         |                               | 1978-79                         |                               |
|----------|---|---------------------------------|-------------------------------|---------------------------------|-------------------------------|
|          |   | Quantity in '000 M <sub>3</sub> | Value in '000 Rs.             | Quantity in '000 M <sub>3</sub> | Value in '000 Rs.             |
| 1        | 2   | 3                               | 4                             | 5                               | 6                             |
| 1)       | Timber  | 5.546                           | 41,35                         | 6.270                           | 53,08                         |
| 2)       | Fuel  | 47.671                          | 18,18                         | 23.497                          | 21,64                         |
| 3)       | Sandle wood   | -                               | -                             | -                               | -                             |
|          | <u>Minor Forest Produce</u><br>(Only value)                       | -                               | <u>Value</u><br>(in Rs. '000) | -                               | <u>Value</u><br>(in Rs. '000) |
|          | i. Bamboo   | -                               | 15                            | -                               | 6                             |
|          | ii. Grass and grazing   | -                               | 1,09                          | -                               | 1,22                          |
|          | iii. Tendh  | -                               | 2,98                          | -                               | 3,48                          |
|          | iv. Gum   | -                               | 5                             | -                               | 43                            |
|          | v. Others (Specify)<br>(Thorns, Rosha grass,<br>Taki a seed etc.) | -                               | 3,91                          | -                               | 5,41                          |
|          | Total value in '000 Rs.   | -                               | 67,72                         | -                               | 85,32                         |
|          | (Major & Minor Forest products)                                   |                                 |                               |                                 |                               |

Note :- M<sub>3</sub> = Qubic Metre.

Source :- 1) Divisional Forest Officer, West-Divn. Dhule.

2) Divisional Forest Officer, North-Divn. Dhule.

Table No. 29-A

Inland fisheries in Dhule District

| Sr. No. | District       | Year               | Length of River (Kms.) | Total area suitable for fish culture ponds lakes and reservioirs (In Hect) | Total area brought under pisciculture (In Hectares) | Inland fish production (M.T.) | Value of catch to producers (Lakh Rs.) | Carp fry used for pisciculture (Imported lakh No.) |
|---------|----------------|--------------------|------------------------|--|---|-------------------------------|--|--|
| 1       | 2              | 3                  | 4                      | 5  | 6   | 7                             | 8                                      | 9  |
|         | District Total | 1977-78<br>1978-79 |                        | 2619<br>3284   | 426<br>921  | 74<br>171                     | 2.31<br>5.10                           | 7.25<br>16.99                                      |
| 1)      | Dhule          | 1977-78<br>1978-79 |                        | 1240<br>1240   | 197<br>152  | 44<br>10                      | 1.03<br>0.30                           | 4.35<br>1.00                                       |
| 2)      | Sakri          | 1977-78<br>1978-79 |                        | 944<br>944   | 35<br>204   | 2<br>45                       | 0.45<br>1.35                           | 0.15<br>4.50                                       |
| 3)      | Nawapur        | 1977-78<br>1978-79 |                        | -<br>31  | -<br>31   | -<br>14                       | -<br>0.41                              | -<br>1.35  |
| 4)      | Nandurbar      | 1977-78<br>1978-79 |                        | 236<br>256   | 134<br>270  | 18<br>40                      | 0.53<br>1.20                           | 1.75<br>4.00                                       |
| 5)      | Taloda         | 1977-78<br>1978-79 |                        | -<br>N.A.  | -<br>1  | -<br>4                        | -<br>0.11                              | -<br>0.38  |

Break up for each river is not available tahsil wise.

Table No. 29. A-Contd....

| 1   | 2          | 3       | 4   | 5   | 6   | 7  | 8    | 9    |
|-----|------------|---------|---|-----|-----|----|------|------|
| 6)  | Akkal kuwa | 1977-78 | Break up for each river -<br>is not available tahsil wise | -   | -   | -  | -    | -    |
|     |            | 1978-79 |   | -   | -   | -  | -    | -    |
| 7)  | Akrani     | 1977-78 |   | -   | -   | -  | -    | -    |
|     |            | 1978-79 |   | -   | -   | -  | -    | -    |
| 8)  | Shahada    | 1977-78 |   | 149 | 60  | 10 | 0.30 | 1.00 |
|     |            | 1978-79 |   | 149 | 112 | 20 | 0.60 | 2.00 |
| 9)  | Shirpur    | 1977-78 |   | -   | -   | -  | -    | -    |
|     |            | 1978-79 |   | 558 | 75  | 30 | 0.90 | 3.00 |
| 10) | Sindkheda  | 1977-78 |   | -   | -   | -  | -    | -    |
|     |            | 1978-79 |   | 76  | 76  | 8  | 0.23 | 0.76 |

Source :- Superintendent of Fisheries Dhule.

Table No. 29(B)  
Marine Fisheries in Dhule District during 1977-78 & 1978-79

| Sr. No. | District/<br>Taluka | Year | Length of<br>the coast<br>(Kms.) | Fishing<br>villages<br>hamlets<br>(No.) | Fish<br>landing<br>centres<br>(No.) | Marine fish<br>production<br>(M.T.) | Value of<br>catch to<br>producers<br>(Lakh Rs.) | Utilisation of fish(M.T) | Sundrying | Salt curing |
|---------|---------------------|------|----------------------------------|---|-------------------------------------|-------------------------------------|---|--------------------------|-----------|-------------|
| 1       | 2                   | 3    | 4                                | 5                                       | 6                                   | 7                                   | 8   | 9                        | 10        |             |

1977-79

----- Not applicable -----

Source :- Superintendent of Fisheries, Dhule.



Table No. 29-(C)

Statistics of fish brought for curing, salt issued and fish removed in Dhule District during the year 1977-78 & 1978-79

| Sr. No. | Name of the fish | Year | Quantity of fish brought for curing in M.T. | Salt issued in M.T. | Quantity of cured fish removed (In M.T.) |
|---------|------------------|------|---|---------------------|--|
| 1       | 2                | 3    | 4   | 5                   | 6  |

1977-79

----- Not applicable -----

Source :- Department of fisheries, Maharashtra, Bombay.

Table No. 30

Factory Statistics (Annual) 1977

Average Daily Employment of workers in factories District-Dhule.

| Sr. No. | Industry Sub-group  | No. of factories | No. of factories closed | No. of factories working | Total workers in (5) | Total Male | Total Female | No. of mandays worked | No. of factories not sub-mitted returns | No. of workers in (10) |
|---------|---|------------------|-------------------------|--------------------------|----------------------|------------|--------------|-----------------------|---|------------------------|
| 1       | 2   | 3                | 4                       | 5                        | 6                    | 7          | 8            | 9                     | 10                                      | 11                     |
| 1)      | Manufacture of Dairy Products (201)   | 5                | -                       | 5                        | 433                  | 433        | -            | 1,56,030              | -                                       | -                      |
| 2)      | Grain Mill products (204)   | 8                | 1                       | 6                        | 115                  | 54         | 61           | 19,564                | 1                                       | 18                     |
| 3)      | Manufacture and refining of sugar (vacuum pan sugar factories) (206)                            | 2                | -                       | 2                        | 881                  | 877        | 4            | 1,86,559              | -                                       | -                      |
| 4)      | Production of indigenous sugar, boora, khandsari, Gur etc. from Sugarcane and palm juice. (207) | 30               | 12                      | 7                        | 859                  | 760        | 99           | 76,584                | 11                                      | 688                    |
| 5)      | Manufacture of hydrogenated oils, vanaspati ghee etc. (210)                                     | 1                | -                       | 1                        | 237                  | 218        | 19           | 76,551                | -                                       | -                      |
| 6)      | Manufacture of other edible oils & fats (211)   | 28               | 4                       | 20                       | 616                  | 518        | 98           | 1,20,506              | 4                                       | 97                     |
| 7)      | Manufacture of ice (215)  | 1                | -                       | 1                        | 15                   | 15         | -            | 5,400                 | -                                       | -                      |
| 8)      | Manufacture of prepared animals feed (216)  | 1                | -                       | 1                        | 37                   | 37         | -            | 10,064                | -                                       | -                      |
| 9)      | Manufacture of starch (217)   | 1                | -                       | -                        | -                    | -          | -            | -                     | 1                                       | 145                    |
| 10)     | Distilling, rectifying and blending of spirit. (220)  | 1                | -                       | 1                        | 47                   | 47         | -            | 9,212                 | -                                       | -                      |
| 11)     | Manufacture of chewing tobacco, Zarda and snuff. (228)  | 3                | 1                       | 2                        | 34                   | 34         | -            | 3,312                 | -                                       | -                      |
| 12)     | Cotton ginning, cleaning and beling (230)   | 12               | 1                       | 9                        | 522                  | 217        | 305          | 60,962                | 2                                       | 136                    |

Table No. 30-Contd.

| 1  | 2 | 3 | 4 | 5    | 6    | 7  | 8          | 9 | 10 | 11 |
|--|---|---|---|------|------|----|------------|---|----|----|
| 13) Cotton Spinning, Weaving, Shrinking, Sanfer (281) ising, mercerising, finishing of cotton textiles in Mills.     | 1 | - | 1 | 1980 | 1936 | 44 | 6, 11, 820 | - | -  | -  |
| 14) Manufacture of wooden industrial goods, such as bobbins, blocks, handles, saddling and similar equipments. (274) | 1 | - | 1 | 14   | 14   | -  | 3, 500     | - | -  | -  |
| 15) Manufacture of pulp, paper and paper board including newsprint. (280)  | 1 | - | - | -    | -    | -  | -          | 1 | 18 | -  |
| 16) Printing and publishing of periodicals, books, journals, atlases, maps, and sheet music, directories etc. (285)  | 3 | - | 3 | 35   | 31   | 4  | 11, 785    | - | -  | -  |
| 17) Manufacture of plastic products not elsewhere classified (except house furnishing.) (303)                        | 1 | - | 1 | 72   | 72   | -  | 21, 960    | - | -  | -  |
| 18) Manufacture of fertilisers and pesticides(311)   | 1 | - | 1 | 12   | 5    | 7  | 3, 228     | - | -  | -  |
| 19) Manufacture of inedible oils (315)   | 2 | 1 | 1 | 173  | 158  | 15 | 40, 655    | - | -  | -  |
| 20) Manufacture of explosives and ammunition(318) and fire works.  | 1 | - | 1 | 12   | 6    | 6  | 1, 044     | - | -  | -  |
| 21) Manufacture of chemical products not elsewhere classified (including photo-chemicals, films and papers). (319)   | 1 | - | 1 | 13   | 11   | 2  | 3, 731     | - | -  | -  |
| 22) Manufacture of cement lime and plaster(324)  | 2 | - | 2 | 31   | 15   | 16 | 9, 471     | - | -  | -  |

Table No. 30-Contd.

| 1                 | 2   | 3   | 4  | 5  | 6     | 7     | 8   | 9         | 10 | 11    |
|-------------------|---|-----|----|----|-------|-------|-----|-----------|----|-------|
| 23)               | Manufacture of structural stone goods, stone dressing stone crushing and stone ware. (326)      | 9   | 4  | 2  | 57    | 7     | 50  | 8,304     | 3  | 48    |
| 24)               | Manufacture of misc.non-metallic mineral products such as slate products etc. (329)             | 8   | -  | 8  | 98    | 95    | 3   | 28,084    | -  | -     |
| 25)               | Foundries of casting and forging iron and steel. (331)  | 1   | 1  | -  | -     | -     | -   | -         | -  | -     |
| 26)               | Manufacture of fabricated metal products such as metal cans, farntin plates etc. (340)          | 2   | 1  | 1  | 6     | 6     | -   | 1,818     | -  | -     |
| 27)               | Manufacture of hard tools and general hardware(343)   | 1   | 1  | -  | -     | -     | -   | -         | -  | -     |
| 28)               | Distribution of electric energy to house-hold, industrial and commercial and other users. (401) | 3   | -  | 1  | 19    | 19    | -   | 6,935     | 2  | 30    |
| 29)               | Repairs of motor vehicles and motor cycles (973)  | 9   | -  | 8  | 513   | 513   | -   | 1,75,478  | 1  | 9     |
| District Total :- |   | 140 | 27 | 87 | 6,831 | 6,098 | 733 | 16,52,557 | 26 | 1,189 |

Source :- Chief Inspector of factories, Govt.of Maharashtra, Bombay.

Table No. 30

Factory Statistics (Annual) 1978

Average Daily Employment of workers in Factories District-Dhule.

| Sr. No. | Industry Sub-group  | No. of                | No. of           | No. of            | Total workers |        |          | Total   | No. of          | No. |
|---------|---|-----------------------|------------------|-------------------|---------------|--------|----------|---|-----------------|-----|
|         |   | Regis-tered factories | closed factories | working factories | Male          | Female | manday   | No. of working factories not submitting returns | of factories in |     |
| 1       | 2   | 3                     | 4                | 5                 | 6             | 7      | 8        | 9   | 10              | 11  |
| 1)      | Manufacture of Dairy Products (201)   | 5                     | -                | 5                 | 396           | -      | 1,44,405 | -   | -               | -   |
| 2)      | Grain Mill Products (204)   | 8                     | 1                | 7                 | 127           | 59     | 68       | 25,240  | -               | -   |
| 3)      | Manufacture and refining of sugar (vacuum pan sugar factories) (206)                            | 2                     | -                | 1                 | 432           | 432    | -        | 1,17,608  | 1               | 407 |
| 4)      | Production of indigenous sugar, boora, chandsari, Gur etc. from Sugarcane and palm juice. (207) | 27                    | 11               | 11                | 1,391         | 1,091  | 300      | 1,55,143  | 5               | 70  |
| 5)      | Manufacture of hydrogenated Oils, Vanaspati Ghee etc. (210)                                     | 1                     | -                | 1                 | 238           | 219    | 19       | 78,778  | -               | -   |
| 6)      | Manufacture of other edible oils and fats. (211)  | 27                    | 1                | 20                | 643           | 512    | 131      | 1,39,971  | 6               | 128 |
| 7)      | Manufacture of Ice (215)  | 1                     | -                | 1                 | 164           | 55     | 109      | 17,220  | -               | -   |
| 8)      | Manufacture of prepared animals feed. (216)   | 1                     | -                | 1                 | 36            | 35     | 1        | 10,404  | -               | -   |
| 9)      | Manufacture of starch (217)   | 2                     | -                | 2                 | 261           | 254    | 7        | 86,316  | -               | -   |
| 10)     | Manufacture of food products not elsewhere classified. (219)                                    | 1                     | -                | 1                 | 31            | 30     | 1        | 1,705   | -               | -   |

Table No. 30-Contd...

| 1 : | 2   | 3 : | 4 : | 5 : | 6 :   | 7 :   | 8 : | 9        | 10 : | 11  |
|-----|---|-----|-----|-----|-------|-------|-----|----------|------|-----|
| 11) | Distilling, rectifying and blending of spirit. (220)  | 1   | -   | 1   | 51    | 51    | -   | 12,801   | -    | -   |
| 12) | Manufacture of chewing tobacco, Zards and snuff. (228)  | 1   | 1   | -   | -     | -     | -   | -        | -    | -   |
| 13) | Cotton ginning, cleaning and boling (230)   | 12  | -   | 8   | 498   | 229   | 269 | 66,476   | 4    | 295 |
| 14) | Cotton <sup>Sp</sup> ginning, Weaving, Shrinkng (231)<br>Sanferising, mercerising, finishing of cotton textiles in Mills. | 1   | -   | 1   | 1,987 | 1,946 | 41  | 6,19,944 | -    | -   |
| 15) | Printing dyeing and <sup>bleaching</sup> of cotton textile. (232)   | 1   | 1   | -   | -     | -     | -   | -        | -    | -   |
| 16) | Manufacture of wooden industrial goods, such as bobbins, blocks, handles, saddling and similar equipments. (274)          | 1   | -   | 1   | 11    | 11    | -   | 3,311    | -    | -   |
| 17) | Manufacture of pulp, paper and paper board including newsprint. (280)   | 1   | -   | -   | -     | -     | -   | -        | 1    | 24  |
| 18) | Printing and publishing of periodicals, books, Journals, atlases, maps and sheet music, directories etc. (285)            | 3   | -   | 3   | 43    | 38    | 5   | 14,190   | -    | -   |
| 19) | Manufacture of plastic products not elsewhere classified (except house furnishing) (303)                                  | 1   | -   | 1   | 64    | 64    | -   | 19,456   | -    | -   |
| 20) | Manufacture of fertilisers and pesticides. (311)  | 1   | -   | 1   | 15    | 8     | 7   | 3,600    | -    | -   |
| 21) | Manufacture of inedible oils (315)  | 2   | 1   | -   | -     | -     | -   | -        | 1    | 160 |
| 22) | Manufacture of chemical products not elsewhere clasified (including photo chemicals, films and papers) (319)              | 1   | -   | 1   | 11    | 9     | 2   | 3,289    | -    | -   |

Table No. 30-Contd...

| Sr.  | 2   | 3  | 4  | 5     | 6     | 7     | 8         | 9 | 10 | 11       |
|--|-----|----|----|-------|-------|-------|-----------|---|----|----------|
| 23) Manufacture of structural clay products (320)  | 1   | -  | 1  | 10    | 8     | 2     | 3,190     | - | -  | -        |
| 24) Manufacture of cement lime and plaster (324)   | 1   | -  | 1  | 18    | 6     | 12    | 5,544     | - | -  | -        |
| 25) Manufacture of structural stone goods, stone dressing stone crushing and stone ware. (326)     | 9   | 3  | 5  | 100   | 26    | 74    | 10,072    | 1 | 16 | -        |
| 26) Manufacture of misc. non-metallic mineral products such as slate products etc. (329)           | 9   | -  | 9  | 113   | 111   | 2     | 32,893    | - | -  | -        |
| 27) Manufacture of fabricated metal products such as metal cans, farm tin plates etc. (340)        | 1   | -  | -  | -     | -     | -     | -         | 1 | 10 | -        |
| 28) Manufacture of hard tools and general hardware. (343)  | 1   | 1  | -  | -     | -     | -     | -         | - | -  | -        |
| 29) Manufacture of metal utensils, cutlery and kitchenware. (345)                                  | 2   | -  | 1  | 27    | 25    | 2     | 7,938     | 1 | 30 | -        |
| 30) Distribution of electric energy to household, industrial and commercial and other users. (401) | 2   | -  | 2  | 27    | 27    | -     | 8,750     | - | -  | -        |
| 31) Repairs of motor vehicles and motor cycles repairs. (973)                                      | 8   | -  | 7  | 542   | 542   | -     | 1,83,611  | 1 | 12 | -        |
| 32) Enterprises under taking repairs, not elsewhere classified. (979)                              | 1   | -  | 1  | 12    | 12    | -     | 3,612     | - | -  | -        |
| District Total :-  | 136 | 20 | 94 | 7,298 | 6,246 | 1,052 | 17,75,467 | - | -  | 22,11,52 |

Source :- Chief Inspector of factories, Govt. of Maharashtra, Bombay.

Table No. 31

Industriwise distribution of working factories according to strength in Dhule District for the year 1977.

| Major group of Industries<br>(2 digit)   | Less than 10 |    | 10 to 19 |     | 20 to 49 |     | 50 to 99 |      | 100 to 499 |      | 500 to 999 |    | 1000 to 5000 |      | above 5000 |    |    |
|--|--------------|----|----------|-----|----------|-----|----------|------|------------|------|------------|----|--------------|------|------------|----|----|
|  | A            | B  | A        | B   | A        | B   | A        | B    | A          | B    | A          | B  | A            | B    | A          | B  |    |
| 1  | 2            | 3  | 4        | 5   | 6        | 7   | 8        | 9    | 10         | 11   | 12         | 13 | 14           | 15   | 16         | 17 | 18 |
| 1) Manufacture of food products (20-21)  | 5            | 37 | 22       | 301 | 15       | 437 | 6        | 388  | 12         | 2978 | -          | -  | -            | -    | -          | -  | -  |
| 2) Manufacture of Beverages Tobacco & Tobacco products (22)                                | -            | -  | 2        | 34  | 1        | 47  | -        | -    | -          | -    | -          | -  | -            | -    | -          | -  | -  |
| 3) Manufacture of Cotton textiles. (23)  | -            | -  | 2        | 31  | 3        | 109 | 5        | 394  | 1          | 124  | -          | -  | -            | -    | -          | -  | -  |
| 4) Manufacture of wood & wood products furniture and fixtures (27)                         | -            | -  | 1        | 14  | -        | -   | -        | -    | -          | -    | -          | -  | 1            | 1980 | -          | -  | -  |
| 5) Manufacture of paper and paper products printing publishing & allied ind. (28)          | 2            | 9  | 3        | 44  | -        | -   | -        | -    | -          | -    | -          | -  | -            | -    | -          | -  | -  |
| 6) Manufacture of Rubber, Plastic, petroleum and coal products. (30)                       | -            | -  | -        | -   | -        | -   | 1        | 72   | -          | -    | -          | -  | -            | -    | -          | -  | -  |
| 7) Manufacture of chemicals & chemical products (except products of petroleum & coal) (31) | -            | -  | 3        | 37  | -        | -   | -        | -    | 1          | 173  | -          | -  | -            | -    | -          | -  | -  |
| 8) Manufacture of Non-metallic mineral products (32)                                       | 3            | 16 | 8        | 109 | 4        | 109 | -        | -    | -          | -    | -          | -  | -            | -    | -          | -  | -  |
| 9) Manufacture of Metallic products & parts, except machinery & Transport equipments. (34) | 1            | 6  | -        | -   | -        | -   | -        | -    | -          | -    | -          | -  | -            | -    | -          | -  | -  |
| 10) Electricity (40)   | -            | -  | 3        | 49  | -        | -   | -        | -    | -          | -    | -          | -  | -            | -    | -          | -  | -  |
| 11) Repair services (37)   | 2            | 16 | 1        | 19  | 1        | 48  | 4        | 250  | 1          | 189  | -          | -  | -            | -    | -          | -  | -  |
| Total  | 12           | 84 | 45       | 638 | 24       | 750 | 16       | 1104 | 15         | 3464 | -          | -  | -            | 1    | 1980       | -  | -  |

Source :- Chief Inspector of Factories, Govt. of Maharashtra. (73)



Table No. 31

Industry-wise distribution of working factories according to working strength in Dhule District  
for the year 1978

| Sr. Major group (2 digit)<br>No. of Industries   | Less than 10 workers |    | 10 to 19 workers |     | 20 to 49 workers |     | 50 to 99 workers |     | 100 to 499 workers |      | 500 to 999 workers |    | 1000 to 5000 & above |      |    |    |    |
|--|----------------------|----|------------------|-----|------------------|-----|------------------|-----|--------------------|------|--------------------|----|----------------------|------|----|----|----|
|  | A                    | B  | A                | B   | A                | B   | A                | B   | A                  | B    | A                  | B  | A                    | B    |    |    |    |
| 1  | 2                    | 3  | 4                | 5   | 6                | 7   | 8                | 9   | 10                 | 11   | 12                 | 13 | 14                   | 15   | 16 | 17 | 18 |
| 1) Manufacture of food products. (20)  | 2                    | 15 | 15               | 209 | 5                | 140 | 1                | 51  | 7                  | 2458 | -                  | -  | -                    | -    | -  | -  | -  |
| 2) Manufacture of food products. (21)  | 4                    | 23 | 7                | 108 | 13               | 363 | 4                | 257 | 4                  | 750  | -                  | -  | -                    | -    | -  | -  | -  |
| 3) Manufacture of Beverages Tobacco & Tobacco products (22)                                  | -                    | -  | -                | -   | -                | -   | 1                | 51  | -                  | -    | -                  | -  | -                    | -    | -  | -  | -  |
| 4) Manufacture of cotton Textiles (23)   | -                    | -  | -                | -   | 5                | 178 | 5                | 350 | 2                  | 265  | -                  | -  | 1                    | 1987 | -  | -  | -  |
| 5) Manufacture of wood and wood products, furniture and fixtures. (27)                       | -                    | -  | 1                | 11  | -                | -   | -                | -   | -                  | -    | -                  | -  | -                    | -    | -  | -  | -  |
| 6) Manufacture of paper and paper products, printing, publishing and allied industries. (28) | -                    | -  | 3                | 43  | 1                | 24  | -                | -   | -                  | -    | -                  | -  | -                    | -    | -  | -  | -  |
| 7) Manufacture of Rubber plastic, petroleum and coal products. (30)                          | -                    | -  | -                | -   | -                | -   | 1                | 64  | -                  | -    | -                  | -  | -                    | -    | -  | -  | -  |

Table No. 31-Contd...

| 1 :  | 2        | 3         | 4         | 5          | 6         | 7          | 8         | 9           | 10        | 11          | 12       | 13       | 14       | 15          | 16       | 17       | 18       |
|--|----------|-----------|-----------|------------|-----------|------------|-----------|-------------|-----------|-------------|----------|----------|----------|-------------|----------|----------|----------|
| 7) Manufacture of chemicals(31)<br>and chemical products<br>except product of petroleum<br>and coal. | -        | -         | 2         | 26         | -         | -          | -         | -           | -         | 1           | 160      | -        | -        | -           | -        | -        | -        |
| 8) Manufacture of Non-metallic<br>mineral products, (32)   | 3        | 21        | 11        | 157        | 3         | 79         | -         | -           | -         | -           | -        | -        | -        | -           | -        | -        | -        |
| 9) Manufacture of metal (34)<br>products and parts except<br>machinery and transport<br>equipment.   | -        | -         | 1         | 10         | 2         | 57         | -         | -           | -         | -           | -        | -        | -        | -           | -        | -        | -        |
| 10) Electricity (40)   | -        | -         | 2         | 27         | -         | -          | -         | -           | -         | -           | -        | -        | -        | -           | -        | -        | -        |
| 11) Repair services (97)   | -        | -         | 3         | 40         | -         | -          | 5         | 285         | 1         | 241         | -        | -        | -        | -           | -        | -        | -        |
| <b>Total</b>   | <b>9</b> | <b>59</b> | <b>45</b> | <b>631</b> | <b>29</b> | <b>841</b> | <b>17</b> | <b>1058</b> | <b>15</b> | <b>3874</b> | <b>-</b> | <b>-</b> | <b>1</b> | <b>1987</b> | <b>-</b> | <b>-</b> | <b>-</b> |

A :- No. of Factories,

B :- Employment.

Source :- Chief Inspector of Factories, Government of Maharashtra.

Table No. 32

Distribution of Factories according to No. of days worked in Dhule District for the year 1977

| Sr. Major group of Industry<br>(No. digit)   | No. of days: 60 days or less |   | 61 to 120 days |            | 121 to 180 days |              | 181 to 240 days |            | 241 to 300 days |            | More than 300 days |            |           |              |    |
|--|------------------------------|---|----------------|------------|-----------------|--------------|-----------------|------------|-----------------|------------|--------------------|------------|-----------|--------------|----|
|  | A                            | B | A              | B          | A               | B            | A               | B          | A               | B          | A                  | B          |           |              |    |
| 1  | 2                            | 3 | 4              | 5          | 6               | 7            | 8               | 9          | 10              | 11         | 12                 | 13         | 14        | 15           | 16 |
| 1) Manufacture of food products (20)   | -                            | - | 7              | 79         | 6               | 797          | 8               | 809        | 7               | 166        | 4                  | 531        | 8         | 811          |    |
| 2) Manufacture of Beverages, Tobacco & Tobacco products. (21)                                | -                            | - | -              | -          | 2               | 34           | -               | -          | 1               | 47         | -                  | -          | -         | -            |    |
| 3) Manufacture of Cotton textiles (23)   | -                            | - | 3              | 91         | 5               | 346          | -               | -          | -               | -          | 1                  | 85         | 1         | 1,980        |    |
| 4) Manufacture of wood & wood products, Furniture & fixtures (27)                            | -                            | - | -              | -          | -               | -            | -               | -          | -               | -          | 1                  | 14         | -         | -            |    |
| 5) Manufacture of Paper & paper products printing, publishing and allied industries. (28)    | -                            | - | -              | -          | -               | -            | -               | -          | -               | -          | -                  | -          | 3         | 35           |    |
| 6) Manufacture of Rubber, Plastic, Petroleum and Coal products (30)                          | -                            | - | -              | -          | -               | -            | -               | -          | -               | -          | -                  | -          | 1         | 72           |    |
| 7) Manufacture of chemicals and chemical products (except products of petroleum & coal) (31) | -                            | - | -              | -          | 1               | 12           | -               | -          | 1               | 173        | 2                  | 25         | -         | -            |    |
| 8) Manufacture of Non-metallic minerals products. (32)                                       | -                            | - | 1              | 33         | -               | -            | -               | -          | 2               | 23         | 3                  | 41         | 6         | 89           |    |
| 9) Manufacture of Metal products & parts, except machinery and transport equipment. (34)     | -                            | - | -              | -          | -               | -            | -               | -          | -               | -          | -                  | -          | 1         | 6            |    |
| 10) Electricity (40)   | -                            | - | -              | -          | -               | -            | -               | -          | -               | -          | -                  | -          | 1         | 19           |    |
| 11) Repair Services (97)   | -                            | - | -              | -          | -               | -            | -               | -          | -               | -          | 1                  | 7          | 7         | 506          |    |
| <b>Total :-</b>  |                              |   | <b>11</b>      | <b>203</b> | <b>17</b>       | <b>1,189</b> | <b>8</b>        | <b>809</b> | <b>11</b>       | <b>409</b> | <b>12</b>          | <b>703</b> | <b>28</b> | <b>3,518</b> |    |

Source :- Chief Inspector of Factories, Govt. of Maharashtra. (76) A:-No. of Factories B) Employment (Workers)

Table No. 32

Distribution of Factories according to No. of days worked in Dhule District for the year 1978

| Sr. Major group of Industry<br>No. (2 digit)   | No. of days: 60 days or less |   | 61 to 120 days |     | 121 to 180 days |      | 181 to 240 days |     | 241-300 days |     | More than 300 days |      |     |      |    |
|--|------------------------------|---|----------------|-----|-----------------|------|-----------------|-----|--------------|-----|--------------------|------|-----|------|----|
|  | A                            | B | A              | B   | A               | B    | A               | B   | A            | B   | A                  | B    |     |      |    |
| 1  | 2                            | 3 | 4              | 5   | 6               | 7    | 8               | 9   | 10           | 11  | 12                 | 13   | 14  | 15   | 16 |
| 1) Manufacture of food products (20)   | -                            | - | 4              | 55  | 7               | 1151 | 3               | 223 | 3            | 70  | 2                  | 501  | 3   | 396  |    |
| 2) Manufacture of food products (21)   | -                            | - | 3              | 41  | 4               | 197  | 4               | 157 | 4            | 109 | 7                  | 294  | 4   | 575  |    |
| 3) Manufacture of Beverarages (22)<br>Tobacco & Tobacco products.                              | -                            | - | -              | -   | -               | -    | -               | -   | -            | -   | 1                  | 51   | -   | -    |    |
| 4) Manufacture of cotton textile (23)  | -                            | - | 2              | 84  | 3               | 166  | 2               | 172 | -            | -   | 1                  | 76   | 1   | 1987 |    |
| 5) Manufacture of wood & wood products. Furniture & fixtures (27)                              | -                            | - | -              | -   | -               | -    | -               | -   | -            | -   | -                  | -    | 1   | 11   |    |
| 6) Manufacture of Paper and Paper products printing, publishing and allied industries. (28)    | -                            | - | -              | -   | -               | -    | -               | -   | -            | -   | -                  | -    | 3   | 43   |    |
| 7) Manufacture of Rubber, Plastic (30)<br>Petroleum and Coal products                          | -                            | - | -              | -   | -               | -    | -               | -   | -            | -   | -                  | -    | 1   | 64   |    |
| 8) Manufacture of chemicals and chemical products (exempt products of petroleum and coal) (31) | -                            | - | -              | -   | -               | -    | -               | 1   | 15           | 1   | 11                 | -    | -   | -    |    |
| 9) Manufacture of Non-metallic minerals products. (32)   | -                            | - | 3              | 61  | -               | 1    | 16              | 1   | 12           | 4   | 59                 | 7    | 93  |      |    |
| 10) Manufacture of Metal products & parts, except machinery and transport equipment. (34)      | -                            | - | -              | -   | -               | -    | -               | -   | -            | 1   | 27                 | -    | -   |      |    |
| 11) Electricity (40)   | -                            | - | -              | -   | -               | -    | -               | -   | -            | 1   | 13                 | 1    | 14  |      |    |
| 12) Repair Services (97)   | -                            | - | -              | -   | -               | -    | -               | -   | -            | -   | -                  | 8    | 554 |      |    |
| <b>Total :-</b>  |                              |   | 12             | 241 | 14              | 1514 | 10              | 568 | 9            | 206 | 18                 | 1032 | 31  | 3737 |    |

A:-No. of factories. B:-Employment, i.e. average No. of workers in factories.

Source :- Chief Inspector of Factories, Govt. of Maharashtra. (77)

Table No. 33

Annual Survey of Industries 1973-74

Statistics relating to Important characteristics of industries in Dhule District

(Rs. In '000)

| Sr. No. | Ind. Code | Description  | Fixed capital (Rs.) | Working capital (Rs.) | All work (No.) | All employ (No.) | Wages to worker (Rs.) | Total employ (Rs.) | Total output (Rs.) | Total input (Rs.) | Value added by manufacture (Rs.) |
|---------|-----------|--|---------------------|-----------------------|----------------|------------------|-----------------------|--------------------|--------------------|-------------------|----------------------------------|
| 1       | 2         | 3  | 4                   | 5                     | 6              | 7                | 8                     | 9                  | 10                 | 11                | 12                               |
| 1)      | 20&21     | Manufacture of food products   | 7,50,16             | 3,80,00               | 2,872          | 3,928            | 31,65                 | 58,17              | 34,46,19           | 326,279           | 126,05                           |
| 2)      | 22        | Manufacture of Beverages, Tobacco and Tobacco products.                              | 1                   | 2,77                  | 543            | 588              | 5,33                  | 5,88               | 12,99              | 6,14              | 6,85                             |
| 3)      | 23        | Manufacture of cotton textiles   | 36,84               | 1,17,65               | 2,712          | 3,043            | 98,49                 | 1,15,94            | 457,81             | 2,67,31           | 187,26                           |
| 4)      | 25        | Manufacture of paper and paper products, printing, publishing and allied industries. | 5,10                | 92                    | 57             | 66               | 81                    | 94                 | 2,90               | 1,73              | 82                               |
| 5)      | 30        | Manufacture of Rubber, Plastic, Petroleum and Coal products.                         | 3,18                | 7,63                  | 28             | 39               | 27                    | 30                 | 7,60               | 6,02              | 1,22                             |
| 6)      | 31        | Manufacture of chemical and chemical products (Except products of petroleum & coal)  | 12,82               | 27,16                 | 211            | 250              | 300                   | 4,56               | 4,58,87            | 426,97            | 30,39                            |
| 7)      | 32        | Manufacture of Non-metallic mineral products.  | 12,71               | 4,46                  | 172            | 220              | 1,93                  | 2,33               | 15,99              | 11,50             | 2,76                             |
| 8)      | 97        | Repair services.   | 10,40               | 5,45,14               | 547            | 627              | 25,46                 | 29,81              | 73,92              | 46,58             | 26,86                            |

Table No. 33-Contd..

| 1        | 2      | 3 | 4       | 5        | 6     | 7     | 8       | 9       | 10       | 11       | 12      |
|----------|--------|---|---------|----------|-------|-------|---------|---------|----------|----------|---------|
| 9)       | Others |   | 16,80   | 4,55     | 49    | 61    | 69      | 1,06    | 19,65    | 12,15    | 5,79    |
| Total :- |        |   | 8,48,02 | 10,90,28 | 7,191 | 8,822 | 1,67,63 | 2,18,99 | 40,41,19 | 44,95,92 | 3,88,00 |

Note :- 1) The figures are provisional.

2) The figures are based on actual of census sector factories and estimates of non-census sector factories.

3) Information for less than 3 factories in any industry is clubbed with 'Others' industry groups.

Source:- Directorate of Economics and Statistics, Bombay.

Table No. 33  
A.S.I. 1976-77

Statistics relating to Important characteristics of Industries in Dhule (06) district. (Rs. In '000)

| Sr. No. | Ind. Code | Description  | Fixed capital (Rs.) | Working capital (Rs.) | All work (No.) | All employ (No.) | Wages to work (Rs) | Total emolu-ments Rs. | Total output Rs. | Total input (Rs.) | Total Value added by manufactu-re (Rs) |
|---------|-----------|--|---------------------|-----------------------|----------------|------------------|--------------------|-----------------------|------------------|-------------------|--|
| 1       | 2         | 3  | 4                   | 5                     | 6              | 7                | 8                  | 9                     | 10               | 11                | 12                                     |
| 1)      | 20& 21    | Manufacture of food products   | 10,4508             | 17,237                | 5983           | 7,954            | 64,05              | 1,38,23               | 50,8372          | 47,07,37          | 283,70                                 |
| 2)      | 22        | Manufacture of Beverages, Tobacco and Tobacco products.                              | 53,71               | 12,50                 | 333            | 394              | 4,45               | 6,28                  | 53,75            | 29,74             | 19,01                                  |
| 3)      | 23        | Manufacture of cotton textiles   | 63,25               | 167,27                | 2,678          | 3,030            | 94,13              | 1,19,90               | 3,66,86          | 26,584            | 97,73                                  |
| 4)      | 28        | Manufacture of paper and paper products, printing, publishing and allied industries. | 4,89                | 1,99                  | 51             | 61               | 1,09               | 1,45                  | 7,11             | 5,33              | 1,47                                   |
| 5)      | 31        | Manufacture of chemical and chemical products (except products of petroleum & coal)  | 13,11               | 43,97                 | 282            | 357              | 5,01               | 8,85                  | 620,91           | 5,89,04           | 30,22                                  |
| 6)      | 32        | Manufacture of Non-metallic mineral products.  | 20,05               | 6,37                  | 172            | 236              | 2,46               | 3,86                  | 27,55            | 19,43             | 6,23                                   |
| 7)      | 40        | Electricity  | 2900,20             | 2,84,80               | 782            | 1,322            | 49,35              | 1,00,72               | 77,8,91          | 337,62            | 3,56,87                                |
| 8)      | 97        | Repair services  | 10,06               | 3                     | 388            | 453              | 21,66              | 30,15                 | 94,13            | 60,65             | 33,07                                  |
| 9)      |           | Others   | 23,31               | 6,54                  | 105            | 350              | 1,04               | 1,67                  | 28,69            | 22,50             | 3,36                                   |
|         |           | Total :-   | 41,38,67            | 6,95,84               | 9,876          | 14,159           | 2,43,25            | 4,11,10               | 706,164          | 60,37,56          | 8,31,66                                |

Note :- 1) The figures are provisional, 2) Details may not add up due to rounding,  
3) figures are based on actuals of census sector factories and estimates of non census sector factories.  
4) Information for less than 3 factories in any industry is clubbed with 'Other' industry groups

Source :- Directorate of Economics and Statistics. (80)

Table No. 34

Employment exchange statistics in Dhule District during the year 1977-78 and 1978-79.

| Sr. No.: | Month              | No. of Registration during the month |         | No. of vacancies notified |         | No. of employers using exchange |         | No. of Live Register at the end of month |         |
|----------|--------------------|--------------------------------------|---------|---------------------------|---------|---------------------------------|---------|--|---------|
|          |                    | 1977-78                              | 1978-79 | 1977-78                   | 1978-79 | 1977-78                         | 1978-79 | 1977-78                                  | 1978-79 |
| 1        | 2                  | 3(a)                                 | 3(b)    | 4(a)                      | 4(b)    | 5(a)                            | 5(b)    | 6(a)                                     | 6(b)    |
| 1)       | April              | 628                                  | 609     | 73                        | 107     | 14                              | 120     | 14,154                                   | 13,811  |
| 2)       | May                | 1,131                                | 706     | 138                       | 46      | 17                              | 114     | 14,494                                   | 13,883  |
| 3)       | June               | 923                                  | 1,025   | 50                        | 101     | 23                              | 31      | 14,761                                   | 13,998  |
| 4)       | July               | 963                                  | 1,542   | 113                       | 67      | 45                              | 118     | 14,813                                   | 14,769  |
| 5)       | August             | 914                                  | 776     | 109                       | 66      | 41                              | 11      | 14,813                                   | 14,742  |
| 6)       | September          | 773                                  | 1,381   | 111                       | 58      | 20                              | 12      | 14,914                                   | 15,086  |
| 7)       | October            | 687                                  | 773     | 78                        | 32      | 121                             | 10      | 15,110                                   | 14,931  |
| 8)       | November           | 540                                  | 941     | 71                        | 27      | 21                              | 10      | 15,106                                   | 15,304  |
| 9)       | December           | 397                                  | 1,001   | 43                        | 60      | 15                              | 6       | 15,471                                   | 15,629  |
| 10)      | January            | 457                                  | 1,194   | 7                         | 37      | 5                               | 9       | 15,922                                   | 16,373  |
| 11)      | February           | 409                                  | 946     | 27                        | 20      | 13                              | 12      | 14,015                                   | 16,858  |
| 12)      | March              | 571                                  | 763     | 23                        | 53      | 14                              | 12      | 13,807                                   | 16,926  |
|          | Total for the year | 8393                                 | 11,657  | 843                       | 674     | 349                             | 465     | X  | X       |



Table No. 34-Contd...

| Sr. No.            | Month     | No. of candidates placed in employment |               | No. of candidates placed in employment |        |       |         |         |         |         |         |
|--------------------|-----------|--|---------------|--|--------|-------|---------|---------|---------|---------|---------|
|                    |           | Private Sector                         | Public Sector | Scheduled castes                       | Others | Total | 1977-78 | 1978-79 | 1977-78 | 1978-79 | 1977-78 |
|                    |           |  |               | tribes                                 |        |       |         |         |         |         |         |
| 1                  | 2         | 7(a)                                   | 7(b)          | 8a                                     | 8b     | 9a    | 9b      | 10a     | 10b     | 11a     | 11b     |
| 1)                 | April     | -                                      | -             | 56                                     | 27     | 8     | 13      | 48      | 14      | 56      | 27      |
| 2)                 | May       | 1                                      | -             | 107                                    | 20     | 4     | 7       | 104     | 13      | 108     | 20      |
| 3)                 | June      | -                                      | 3             | 34                                     | 21     | 4     | 15      | 30      | 9       | 34      | 24      |
| 4)                 | July      | 5                                      | -             | 42                                     | 32     | 18    | 15      | 29      | 17      | 47      | 32      |
| 5)                 | August    | 22                                     | 1             | 43                                     | 23     | 18    | 7       | 47      | 22      | 65      | 29      |
| 6)                 | September | 5                                      | 8             | 18                                     | 28     | 3     | 23      | 20      | 13      | 23      | 36      |
| 7)                 | October   | 6                                      | 1             | 42                                     | 22     | 11    | 12      | 37      | 11      | 48      | 23      |
| 8)                 | November  | 2                                      | 2             | 64                                     | 32     | 37    | 16      | 29      | 18      | 66      | 34      |
| 9)                 | December  | -                                      | -             | 30                                     | 83     | 5     | 16      | 25      | 67      | 30      | 83      |
| 10)                | January   | -                                      | 1             | 4                                      | 18     | 1     | 4       | 3       | 15      | 4       | 19      |
| 11)                | February  | 2                                      | 2             | 43                                     | 25     | 20    | 20      | 25      | 7       | 45      | x 27    |
| 12)                | March     | 4                                      | 1             | 58                                     | 14     | 45    | 6       | 17      | 9       | 62      | 15      |
| Total for the year |           | 47                                     | 19            | 541                                    | 350    | 174   | 154     | 414     | 215     | 588     | 369     |

Source :- District Employment Exchange Office, Dhule. (82)

Table No. 35

Occupational distribution of Tribal Registration and placement in employment Exchange in  
Dhule district during 1977-78 and 1978-79.

| Sr. No. according to National classification                                   | Occupation   |           | 1977-78      |           | 1978-79      |           |
|--|--------------|-----------|--------------|-----------|--------------|-----------|
|  | Registration | Placement | Registration | Placement | Registration | Placement |
| 1  | 2            | 3         | 4            | 5         | 6            |           |
| 1) Professional Technical and related workers.                                 | 548          | 176       | 216          | 47        |              |           |
| 2) Administrative scientific and managerial workers.                           | 10           | -         | 8            | 1         |              |           |
| 3) Clerical and related workers  | 355          | 190       | 213          | 133       |              |           |
| 4) Sales workers   | -            | -         | -            | -         |              |           |
| 5) Farmers, Fishermen, hunters and related workers.                            | 67           | 62        | 48           | 98        |              |           |
| 6) Minerals . . . quarrymen  | -            | -         | -            | -         |              |           |
| 7) Workers in Transport Communications occupational.                           | 332          | 145       | 455          | 81        |              |           |
| 8) Craftsman, Production process workers, labourers not else where classified. |              |           |              |           |              |           |
| 9) Service, sports and related workers   | 92           | 15        | 101          | 9         |              |           |
| 10) Workers not else where classified.   | 6988         | -         | 10,615       | -         |              |           |
| Total :-   | 8,393        | 588       | 11,657       | 369       |              |           |

Source :- District Employment Exchange Office, Dhule. (83)

Table No. 36

Works under taken under Employment Guarantee Scheme, Employment Generated and Expenditure incurred during 1977 and 1978-79 in Dhule District

| Sr. No. | District/<br>Tahsil | Category                                 | No. of workers under E.G.S. |                  |                                    |         | Employment generated during the year (In man days) |         |           |          |
|---------|---------------------|--|-----------------------------|------------------|------------------------------------|---------|--|---------|-----------|----------|
|         |                     |  | Sanctioned during           | Completed during | In progress at the end of the year | 1977-78 | 1978-79  | 1977-78 | 1978-79   |          |
| 1       | 2                   | 3  | 4                           | 5                | 6                                  | 7       | 8  | 9       | 10        | 11       |
|         | District            | Minor Irrigation                         | 272                         | 314              | 147                                | 74      | 22   | 151     | 2,70,420  | 28,600   |
|         | Total               |  |                             |                  |                                    |         |  |         |           |          |
|         |                     | Soil Conservation<br>of land development | 1991<br>3,437               | 3,434<br>3,437   | 1,006                              | 1,803   | 337  | 1,228   | 7,69,780  | 77,300   |
|         |                     | Roads                                    | 352                         | 761              | 113                                | 218     | 24   | 297     | 6,51,300  | 61,060   |
|         |                     | Forest works                             | 41                          | 69               | -                                  | 5       | 10   | 31      | 88,760    | 14,450   |
|         |                     | Others                                   | 19                          | 39               | 11                                 | 18      | 8  | 21      | 34,160    | 3,030    |
|         |                     | Total                                    | 2,675                       | 4,620            | 1,277                              | 2,118   | 401  | 1,728   | 18,14,420 | 1,84,440 |

Table No. 36-Contd...

| Sr. No. | District/<br>Tahsil | Category                              | Expenditure incurred during the year (In Rs.) |  |             |          |             |           |
|---------|---------------------|---------------------------------------|---|--|-------------|----------|-------------|-----------|
|         |                     |                                       | Total expenditure                             | of which wages in cash or in kind during |             | In cash  |             | In kind   |
|         |                     |                                       | 1977-78                                       | 1978-79                                  | 1977-78     | 1977-78  | 1978-79     | 1978-79   |
| 1       | 2                   | 3                                     | 12  | 13                                       | 14          | 15       | 16          | 17        |
|         | District Total      | Minor Irrigation                      | 17,71,000                                     | 97,63,000                                | 16,76,000   | 95,000   | 97,63,000   | 98,400    |
|         |                     | Soil Conservation of land development | 50,11,000                                     | 1,04,29,000                              | 48,88,000   | 1,23,000 | 1,04,29,000 | 11,67,000 |
|         |                     | Roads                                 | 31,85,000                                     | 2,23,27,000                              | 29,64,000   | 2,21,000 | 2,23,27,000 | 2285,000  |
|         |                     | Forest works                          | 9,35,000                                      | 23,76,000                                | 8,42,000    | 93,000   | 23,76,000   | 5,12,000  |
|         |                     | Others                                | 43,000  | 37,000                                   | 40,000      | 3,000    | 37,000      | 4,000     |
|         |                     | Total                                 | 1,09,45,000                                   | 4,49,32,000                              | 1,04,10,000 | 5,35,000 | 4,49,32,000 | 49,52,000 |

Note :- The amount of the kind for the year 1978-79 is not added in the total expenditure as per Govt. Resolution Planning Department No. 103/1679/21/111/ ; dt. 25-10-78. The amount of kind is not added in the U.G.S. under heading 314 C.D.

Source :- The Collector Office, Dhule.

Table No. 37

Volume of employment in different industries as on 31st March 1978 and 1979 .

| Sr. No.  | Description of Industry                                     | No. of reporting establishments |                       | No. of employees |                  |         |            | Total   |       | Remarks             |
|----------|---|---------------------------------|-----------------------|------------------|------------------|---------|------------|---------|-------|---------------------|
|          |   | as on 31st March 1978           | as on 31st March 1979 | Government       | Quasi Government | Private | Government | Private |       |                     |
| 1        | Agriculture, Hunting, Forestry, Fishing.                    | 9                               | 11                    | 24,984           | 36,951           | 50      | 50         | 74      | 60    | 24,108 36,968       |
| 2        | Mining and Quarrying  | -                               | -                     | -                | -                | -       | -          | -       | -     | - -                 |
| 3        | Manufacturing   | 31                              | 26                    | -                | -                | 2,893   | 2,898      | 3,820   | 3,720 | 6,713 6,618         |
| 4        | Electricity, Gas, & Water                                   | 2                               | 2                     | -                | -                | 1,136   | 1,227      | -       | -     | 1,136 1,227         |
| 5        | Construction  | 12                              | 10                    | 11,455           | 1,304            | 217     | 207        | 255     | 307   | 11,927 1,818        |
| 6        | Wholesale and retail trade<br>Restaurants and Hotels        | 23                              | 16                    | 410              | 354              | 9       | 9          | 403     | 397   | 822 760             |
| 7        | Transport, Storage and<br>Communication.                    | 4                               | 4                     | 328              | 331              | 1,987   | 2,279      | -       | -     | 2,315 2,610         |
| 8        | Financing, Insurance, Real<br>estate and business services. | 37                              | 41                    | -                | -                | 589     | 668        | 885     | 875   | 1,474 1,543         |
| 9        | Community, social and person<br>-al services.               | 118                             | 129                   | 8,734            | 9,089            | 11,004  | 11,359     | 3,203   | 3,254 | 22,941 23,702       |
| 10       | Activities not adequate<br>defined.                         | -                               | -                     | -                | -                | -       | -          | -       | -     | - -                 |
| 11       | Repair services   | -                               | -                     | -                | -                | -       | -          | -       | -     | - -                 |
| Total :- |   | 235                             | 239                   | 2,61,911         | 3,80,596         | 17,885  | 18,697     | 8,640   | 8,613 | 2,88,436<br>407,906 |

Source :- District Employment Exchange Office, Dhule. (86)

Table No. 33

Consumption of Electricity in Dhule district in '000 Kwh. in 1977-78 and 1978-79

| Sr. No. | Type of Generation | Year    | Electricity used for |                                  |                  |                 |             |                |         | Total |
|---------|--------------------|---------|----------------------|----------------------------------|------------------|-----------------|-------------|----------------|---------|-------|
|         |                    |         | Domestic consumption | Commercial light and small power | Industrial power | Public lighting | Agriculture | Other purposes |         |       |
| 1       | 2                  | 3       | 4                    | 5                                | 6                | 7               | 8           | 9              | 10      |       |
| 1)      | Thermal            | 1977-78 | 1,00,20              | 51,43                            | 2,71,86          | 23,38           | 1,41,19     | 15,88          | 6,03,97 |       |
|         |                    | 1978-79 | 1,41,30              | 57,13                            | 3,01,26          | 28,14           | 1,33,43     | 14,40          | 6,75,66 |       |
| 2)      | Hydro              | 1977-78 | -                    | -                                | -                | -               | -           | -              | -       |       |
|         |                    | 1978-79 | -                    | -                                | -                | -               | -           | -              | -       |       |
| 3)      | Others             | 1977-78 | -                    | -                                | -                | -               | -           | -              | -       |       |
|         |                    | 1978-79 | -                    | -                                | -                | -               | -           | -              | -       |       |
| 4)      | Total              | 1977-78 | 1,00,20              | 51,46                            | 2,71,86          | 23,38           | 1,41,19     | 15,88          | 6,03,97 |       |
|         |                    | 1978-79 | 1,41,30              | 57,13                            | 3,01,26          | 28,14           | 1,33,43     | 14,40          | 6,75,66 |       |

Source :- Executive Engineer, M.S.E. B. Dhule and Dondaicha-Division.

Table No. 39

No. of towns and villages electrified and population covered in  
Dhule District.

| Sr. No.           | Agency                               | Year ending | Total in the District |       | Villages electrified |            | Towns electrified |            | Total electrified |            |
|-------------------|--------------------------------------|-------------|-----------------------|-------|----------------------|------------|-------------------|------------|-------------------|------------|
|                   |                                      |             | Villages              | Towns | Number               | Population | No.               | Population | Number            | Population |
| 1                 | 2                                    | 3           | 4                     | 5     | 6                    | 7          | 8                 | 9          | 10                | 11         |
| 1)                | Maharashtra State Electricity Board. | 31-3-61     | 1361                  | 7     | 1                    | 2,394      | 4                 | 1,76,632   | 5                 | 1,79,026   |
|                   |                                      | 31-3-66     | 1361                  | 7     | 26                   | 65,798     | 6                 | 2,04,611   | 32                | 2,70,409   |
|                   |                                      | 31-3-70     | 1361                  | 7     | 323                  | 5,09,294   | 7                 | 2,16,116   | 330               | 7,25,410   |
|                   |                                      | 31-3-75     | 1402                  | 7     | 591                  | 8,86,281   | 7                 | 2,87,736   | 598               | 11,74,017  |
|                   |                                      | 31-3-76     | 1402                  | 7     | 618                  | 9,24,832   | 7                 | 2,87,736   | 625               | 12,12,568  |
|                   |                                      | 31-3-77     | 1402                  | 7     | 679                  | 9,81,794   | 7                 | 2,87,736   | 686               | 12,69,530  |
|                   |                                      | 31-3-78     | 1402                  | 7     | 743                  | 10,30,434  | 7                 | 2,87,736   | 750               | 13,18,170  |
|                   |                                      | 31-3-79     | 1402                  | 7     | 650                  | 9,62,000   | 7                 | 2,87,736   | 657               | 12,49,736  |
|                   |                                      | 31-3-77)    | 1402                  | 7     | 650                  | 9,62,000   | 7                 | 2,87,736   | 657               | 12,49,736  |
| 2)                | Private companies                    | 31-3-61)    |                       |       |                      |            |                   |            |                   |            |
|                   |                                      | 31-3-66)    |                       |       |                      |            |                   |            |                   |            |
|                   |                                      | 31-3-70)    |                       |       |                      |            |                   |            |                   |            |
|                   |                                      | 31-3-75)    |                       |       |                      |            |                   |            |                   |            |
|                   |                                      | 31-3-76)    |                       |       |                      |            |                   |            |                   |            |
|                   |                                      | 31-3-77)    |                       |       |                      |            |                   |            |                   |            |
| ----- N i l ----- |                                      |             |                       |       |                      |            |                   |            |                   |            |
| 3)                | Total                                | 31-3-61     | 1361                  | 7     | 1                    | 2,394      | 4                 | 1,76,632   | 5                 | 1,79,026   |
|                   |                                      | 31-3-66     | 1361                  | 7     | 26                   | 65,798     | 6                 | 2,04,611   | 32                | 2,70,409   |
|                   |                                      | 31-3-70     | 1361                  | 7     | 323                  | 5,09,294   | 7                 | 2,16,116   | 330               | 7,25,410   |
|                   |                                      | 31-3-75     | 1402                  | 7     | 591                  | 8,86,281   | 7                 | 2,87,736   | 598               | 11,74,017  |
|                   |                                      | 31-3-76     | 1402                  | 7     | 618                  | 9,24,832   | 7                 | 2,87,736   | 625               | 12,12,568  |
|                   |                                      | 31-3-77     | 1402                  | 7     | 650                  | 9,62,000   | 7                 | 2,87,736   | 657               | 12,49,736  |
|                   |                                      | 31-3-78     | 1402                  | 7     | 679                  | 9,81,794   | 7                 | 2,87,736   | 686               | 12,69,530  |
|                   |                                      | 31-3-79     | 1402                  | 7     | 743                  | 10,30,434  | 7                 | 2,87,736   | 750               | 13,18,170  |

Note :- Information relating to population for 1961, 1966 & 1970 is as per 1961 Census while for other is as per 1971 Census.

Source :- Superintending Engineer, Maharashtra State Electricity Board.

Table No. 40

Number of different types of Co-operative Societies working  
in Dhuile District as at the end of 30-6-78 & 30-6-79

| Sr. No. | Description                                     | 1977-78<br>(as on 30-6-78) | 1978-79<br>(as on 30-6-79) |
|---------|---|----------------------------|----------------------------|
| 1       | 2   | 3                          | 4                          |
| 1)      | Total Credit Societies                          | 620                        | 702                        |
| 2)      | Total Non Credit Societies                      | 1,091                      | 1,193                      |
|         | <u>I) Agricultural Credit Societies</u>         |                            |                            |
| i.      | District Central Co-operative Banks             | 1                          | 1                          |
| ii.     | District Land Development Banks                 | 1                          | 1                          |
| iii.    | Primary Agricultural Credit Societies.          | 82                         | 83                         |
| iv.     | Others (Specify) (Adiwasi)                      | 58                         | 59                         |
|         | a-Agricultural credit societies                 | 462                        | 451                        |
|         | b-Grain Banks                                   | 1                          | 1                          |
|         | <u>II) Non-Agricultural Credit Societies</u>    |                            |                            |
| i.      | Industrial Co-operative Bank                    | -                          | -                          |
| ii.     | Urban Banks and Urban credit societies          | 16                         | 16                         |
| iii.    | Salary earners societies                        | 69                         | 79                         |
| iv.     | Mills hand and Factory workers societies Thrift | -                          | 1                          |
| v.      | and credit societies                            | -                          | -                          |
| vi.     | Bhisis  | -                          | -                          |
| vii.    | Other non-agricultural credit societies         | -                          | -                          |
|         | <u>III) Agricultural Non-credit societies</u>   |                            |                            |
| i.      | Agricultural Marketing                          | 11                         | 11                         |
| ii.     | Agricultural Production and processing          | -                          | -                          |
| iii.    | Fisheries                                       | 9                          | 10                         |
| iv.     | Animal Husbandry Societies                      | -                          | -                          |



Table No. 40-Contd...

| 1     | 2   | 3           | 4           |
|-------|---|-------------|-------------|
| v)    | Irrigation Societies                            | 16          | 15          |
| vi)   | Farming Societies                               | 36          | 31          |
| vii)  | Agricultural Processing                         | -           | -           |
|       | a) Poultry                                      | 1           | 1           |
|       | b) Crop protection                              | -           | -           |
|       | c) Milk societies *                             | 609         | 671         |
| viii) | Others (Specify)                                | -           | -           |
|       | <u>IV Non-Agricultural Non-credit societies</u> |             |             |
| i)    | Handloom weavers societies                      | 52          | 52          |
| ii)   | Spinning Mills                                  | -           | -           |
| iii)  | Other Industrial Societies                      | 26          | 32          |
| iv)   | Consumer Stores                                 | 22          | 22          |
| v)    | Housing Societies                               | 195         | 216         |
| vi)   | Supervision Societies                           | 1           | 1           |
|       | <u>Others (Specify)</u>                         |             |             |
|       | a) Industrial Estates                           | 1           | 1           |
|       | b) Forest                                       | 37          | 37          |
|       | c) <del>Transport</del> Transport               | -           | -           |
|       | d) Printing process                             | 4           | 4           |
|       | e) Publicity                                    | -           | -           |
|       | f) Hospital                                     | -           | -           |
|       | g) Labour Contract                              | 67          | 85          |
|       | h) District and Divisional Co-op. Board         | 1           | 1           |
|       | i) Federations                                  | 3           | 3           |
|       | <b>Total No. of Co-operative Societies</b>      | <b>1781</b> | <b>1895</b> |

Source :- District Deputy Registrar Co-operative Societies, Dhule

\*Previously these societies were shown under Animal Husbandry.

Table No. 41

Statistics relating to Co-operative Banks in Dhule District during 1977-78 and 1978-79

(In Rs.'000)

| Sr. No. | Name                                  | Year    | No. of Branches | Members | Share capital | Reserve and other funds | Working capital | Loans advanced | Short term | Medium term | Long term |
|---------|---------------------------------------|---------|-----------------|---------|---------------|-------------------------|-----------------|----------------|------------|-------------|-----------|
| 1       | 2                                     | 3       | 4               | 5       | 6             | 7                       | 8               | 9              | 10         | 11          | 12        |
|         |                                       |         |                 |         |               |                         |                 | 130298         |            |             |           |
| 1)      | District Central Co-operative Bank.   | 1977-78 | 53              | 1,937   | 1,80,47       | 1,79,56                 | 21,31,85        | 14179          | 14090      |             |           |
|         |                                       | 1978-79 | 59              | 1,913   | 2,01,89       | 1,95,19                 | 23,50,78        | 133039         | 2491       |             |           |
|         |                                       |         |                 |         |               |                         |                 | 2609           |            |             |           |
| 2)      | District Industrial Co-operative Bank | 1977-78 | -               | -       | -             | -                       | -               | -              | -          | -           | -         |
|         |                                       | 1978-79 | -               | -       | -             | -                       | -               | -              | -          | -           | -         |
| 3)      | District Land Development Bank        | 1977-78 | 9               | 20,842  | 70,04         | -                       | 5,57,17         | -              | -          | 5562        |           |
|         |                                       | 1978-79 | 9               | 19,267  | 69,24         | -                       | 4,86,19         | -              | -          | 5890        |           |
| 4)      | Urban Bank                            | 1977-78 | 12              | 14,779  | 42,02         | 36,33                   | 4,56,99         | 11695          | 16800      | -           |           |
|         |                                       | 1978-79 | 12              | 13,012  | 50,45         | 44,85                   | 5,99,42         | 25207          | 45500      | -           |           |

Source :- District Deputy Registrar Co-operative Societies, Dhule.

Table No. 42

Primary Agricultural Credit Societies in each Tahsil Dhule District during 1977-78  
and 1978-79

(In Rs. '000)

| Sr. No.  | District<br>Tahsil | Year    | No. of<br>Soci-<br>eties | No. of<br>members<br>Individu-<br>als | Share<br>capital | Reserve<br>and<br>other<br>fund | Working<br>capital | Loans<br>Advanced | Recover-<br>ed | Out-<br>standing | Over<br>dues | Per<br>cen-<br>tage<br>reco-<br>very |    |
|----------|--------------------|---------|--------------------------|---------------------------------------|------------------|---------------------------------|--------------------|-------------------|----------------|------------------|--------------|--------------------------------------|----|
| 1        | 2                  | 3       | 4                        | 5                                     | 6                | 7                               | 8                  | 9                 | 10             | 11               | 12           | 13                                   | 14 |
| -----    |                    |         |                          |                                       |                  |                                 |                    |                   |                |                  |              |                                      |    |
| District |                    |         |                          |                                       |                  |                                 |                    |                   |                |                  |              |                                      |    |
| Total    |                    |         |                          |                                       |                  |                                 |                    |                   |                |                  |              |                                      |    |
|          |                    | 1977-78 | 601                      | -                                     | 1,80,048         | 41,644                          | 1,09,14            | 20,92,22          | 8,41,71        | 8,28,35          | 15,14,76     | 6,35,17                              | 55 |
|          |                    | 1978-79 | 601                      | -                                     | 46,333           | 1,28,84                         | 22,90,86           | 10,51,16          | 8,64,30        | 15,96,56         | 7,61,20      | 51                                   |    |
| -----    |                    |         |                          |                                       |                  |                                 |                    |                   |                |                  |              |                                      |    |
|          |                    |         |                          |                                       | 2,07,306         |                                 |                    |                   |                |                  |              |                                      |    |
| 1)       | Dhule              | 1977-78 | 123                      | -                                     | 33,915           | 61,52                           | 18,10              | 30,722            | 1,37,37        | 1,21,32          | 2,40,02      | 97,38                                | 50 |
|          |                    | 1978-79 | 123                      | -                                     | 65,88            | 18,89                           | 3,35,36            | 1,33,06           | 1,08,44        | 2,64,63          | 1,43,13      | 41                                   |    |
| -----    |                    |         |                          |                                       |                  |                                 |                    |                   |                |                  |              |                                      |    |
|          |                    |         |                          |                                       | 34,253           |                                 |                    |                   |                |                  |              |                                      |    |
| 2)       | Sakri              | 1977-78 | 64                       | -                                     | 27,633           | 76,62                           | 19,54              | 3,80,91           | 2,09,82        | 1,68,10          | 2,82,48      | 95,59                                | 58 |
|          |                    | 1978-79 | 64                       | -                                     | 32,081           | 84,55                           | 22,17              | 3,94,30           | 1,85,21        | 1,73,38          | 3,01,31      | 1,36,92                              | 57 |
| -----    |                    |         |                          |                                       |                  |                                 |                    |                   |                |                  |              |                                      |    |
| 3)       | Nawapur            | 1977-78 | 10                       | -                                     | 15,253           | 30,80                           | 1,69               | 1,07,66           | 26,17          | 19,13            | 71,94        | 44,72                                | 23 |
|          |                    | 1978-79 | 10                       | -                                     | 29,97            | 2,34                            | 1,08,02            | 17,96             | 20,89          | 69,01            | 45,38        | 30                                   |    |
| -----    |                    |         |                          |                                       |                  |                                 |                    |                   |                |                  |              |                                      |    |
|          |                    |         |                          |                                       | 17,001           |                                 |                    |                   |                |                  |              |                                      |    |
| 4)       | Nandurbar          | 1977-78 | 43                       | -                                     | 1,83,70          | 45,11                           | 8,19               | 2,10,51           | 82,38          | 72,99            | 1,52,28      | 82,64                                | 49 |
|          |                    | 1978-79 | 43                       | -                                     | 2,09,85          | 49,53                           | 19,15              | 2,09,21           | 78,80          | 77,20            | 1,53,88      | 92,56                                | 50 |
| -----    |                    |         |                          |                                       |                  |                                 |                    |                   |                |                  |              |                                      |    |
| 5)       | Taloda             | 1977-78 | 42                       | -                                     | 61,51            | 12,10                           | 6,20               | 53,53             | 25,28          | 27,11            | 37,32        | 16,42                                | 73 |
|          |                    | 1978-79 | 41                       | -                                     | 1,38,48          | 15,10                           | 6,15               | 81,88             | 43,01          | 28,76            | 51,44        | 23,80                                | 56 |
| -----    |                    |         |                          |                                       |                  |                                 |                    |                   |                |                  |              |                                      |    |

Table No. 42-Contd...

| 1   | 2         | 3       | 4   | 5 | 6       | 7     | 8     | 9       | 10      | 11      | 12      | 13     | 14 |
|-----|-----------|---------|-----|---|---------|-------|-------|---------|---------|---------|---------|--------|----|
| 6)  | Akalkuwa  | 1977-78 | 7   | - | 93,81   | 15,45 | 1,64  | 64,75   | 21,51   | 15,50   | 39,37   | 17,11  | 39 |
|     |           | 1978-79 | 8   | - | 1,25,19 | 18,77 | 1,74  | 83,47   | 28,08   | 18,68   | 48,77   | 26,03  | 38 |
| 7)  | Akrani    | 1977-78 | 8   | - | 37,93   | 6,44  | 34    | 20,65   | 7,65    | 1,81    | 9,95    | 3,11   | 18 |
|     |           | 1978-79 | 8   | - | 56,42   | 7,28  | 45    | 45,54   | 6,02    | 3,45    | 12,52   | 4,54   | 27 |
| 8)  | Shahada   | 1977-78 | 101 | - | 2,43,56 | 65,97 | 19,63 | 3,36,39 | 1,88,65 | 1,96,98 | 2,65,96 | 97,44  | 74 |
|     |           | 1978-79 | 102 | - | 2,76,48 | 80,95 | 21,12 | 4,23,88 | 2,44,34 | 2,02,57 | 3,07,73 | 104,13 | 66 |
| 9)  | Shirpur   | 1977-78 | 85  | - | 17,136  | 41,15 | 14,29 | 2,94,93 | 13,71   | 90,77   | 1,55,24 | 53,23  | 58 |
|     |           | 1978-79 | 84  | - | 19,202  | 45,98 | 17,03 | 2,40,08 | 1,29,54 | 97,28   | 1,82,54 | 64,83  | 53 |
| 10) | Sindkheda | 1977-78 | 118 | - | 2,40,50 | 61,28 | 19,52 | 3,15,67 | 1,29,17 | 1,12,64 | 2,53,20 | 129,53 | 44 |
|     |           | 1978-79 | 118 | - | 24,124  | 65,32 | 19,80 | 3,69,11 | 1,85,14 | 1,33,65 | 3,04,73 | 119,88 | 44 |

Source :- District Deputy Registrar Co-operative Societies.

Table No. 43

Other Co-operative Societies of different types in Dhule District during 1977-78 and 1978-79

(Other than Agricultural Credit and Banks)

| S. No.                                | Type of societies   | No. of    |           | No. of members |             |             |             |             | Share capital |               | Reserve & other funds |               | Working capital |               |
|---------------------------------------|---|-----------|-----------|----------------|-------------|-------------|-------------|-------------|---------------|---------------|-----------------------|---------------|-----------------|---------------|
|                                       |   | Societies | Societies | Societies      | Individuals | Individuals | Individuals | Individuals | (Rs. in '000) | (Rs. in '000) | (Rs. in '000)         | (Rs. in '000) | (Rs. in '000)   | (Rs. in '000) |
| 1                                     | 2   | 3         | 4         | 5              | 6           | 7           | 8           | 9           | 10            | 11            | 12                    | 13            | 14              |               |
| I) Agricultural Non-credit Societies. |   |           |           |                |             |             |             |             |               |               |                       |               |                 |               |
| 1.                                    | Agricultural Marketing Societies.                                 | 11        | 11        | 1,140          | 1,147       | 13,736      | 14,941      | 28,97       | 28,12         | 57,96         | 60,77                 | 2,24,31       | 2,25,73         |               |
|                                       | Processing  |           |           |                |             |             |             |             |               |               |                       |               |                 |               |
| A-Other agricultural and production.  |   |           |           |                |             |             |             |             |               |               |                       |               |                 |               |
| 2)                                    | Fisheries Societies   | 9         | 10        | -              | -           | 660         | 795         | 25          | 25            | 1             | 1                     | 99            | 61              |               |
| 3)                                    | Animal Husbandry Societies.                                       | -         | -         | -              | -           | -           | -           | -           | -             | -             | -                     | -             | -               |               |
| 4)                                    | Irrigation societies  | 15        | 15        | -              | -           | 787         | 798         | 4,77        | 4,83          | 2,64          | 2,79                  | 28,18         | 28,19           |               |
| 5)                                    | Farming societies   | 36        | 31        | -              | -           | 831         | 719         | 2,09        | 1,13          | 30            | 22                    | 15,68         | 11,57           |               |
| 6)                                    | Agricultural Processing   | -         | -         | -              | -           | -           | -           | -           | -             | -             | -                     | -             | -               |               |
| 7)                                    | Other Agricultural Credit Societies, (Poultry, Co-operative Milk) | 610       | 672       | -              | -           | 58,105      | 56,343      | 66,13       | 76,28         | 85,52         | 1,09,14               | 59,195        | 6,43,95         |               |

Table No. 43-Contd...

| 1  | 2   | 3   | 4  | 5   | 6      | 7      | 8     | 9     | 10    | 11    | 12      | 13      | 14     |
|--|-----|-----|----|-----|--------|--------|-------|-------|-------|-------|---------|---------|--------|
| <u>II) Non-Agricultural Credit Societies</u>       |     |     |    |     |        |        |       |       |       |       |         |         |        |
| 8) Urban credit societies                          | 4   | 4   | -  | -   | 1,191  | 992    | 87    | 84    | 40    | 40    | 1,74    | 2,18    |        |
| 9) Salary earners Societies                        | 69  | 79  | -  | -   | 42,934 | 46,797 | 56,58 | 74,09 | 12,36 | 13,40 | 2,26,09 | 3,18,35 |        |
| 10) Thrift and credit societies<br>Bhis and others | -   | -   | -  | -   | -      | -      | -     | -     | -     | -     | -       | -       | -      |
| <u>III) Non-Agricultural Non-credit Societies-</u> |     |     |    |     |        |        |       |       |       |       |         |         |        |
| 11) Handloom weavers societies.                    | 52  | 52  | -  | -   | 1,494  | 1,612  | 5,94  | 6,52  | 46    | 1,53  | 19,97   | 22,99   |        |
| 12) A- Spinning Mills                              | -   | -   | -  | -   | -      | -      | -     | -     | -     | -     | -       | -       | -      |
| 13) Other Industrial Societies                     | 26  | 32  | 41 | 133 | 4,488  | 5,579  | 12,45 | 13,49 | 1,56  | 1,63  | 31,28   | 34,81   |        |
| 14) Consumer's Stores                              | 22  | 22  | 89 | 95  | 5,001  | 5,324  | 7,50  | 8,44  | 7,84  | 9,48  | 32,13   | 39,46   |        |
| 15) Housing  | 195 | 213 | -  | -   | 9,308  | 6,416  | 14,62 | 15,29 | 5,42  |       |         |         | 37,211 |
| 16) Supervising unions                             | 1   | 1   | 9  | 12  | 548    | 548    | 90    | 90    | 26    | 5,47  | 35,23   | 2,65    | 37,61  |
| 17) Other Non-Agricultural Non-Credit Societies.   | -   | -   | -  | -   | -      | -      | -     | -     | -     | -     | -       | -       | -      |

Source :- District Deputy Registrar Co-operative Societies, Dhule.

Table No. 44

Operation of Central and Primary Co-operative Marketing Societies in each Tahsil of  
Dhule district during 1977-78 and 1978-79

(Rs. In '000)

| Sr. No.                         | District<br>Tahsil | Year  | No. of<br>Socies | No. of<br>Members<br>in (Actual) | Value of Purchase |                    |                      | Value of sale |          |          |
|---------------------------------|--------------------|-------|------------------|----------------------------------|-------------------|--------------------|----------------------|---------------|----------|----------|
|                                 |                    |       |                  |                                  | Agril.<br>produce | Agril.<br>requises | Consumer<br>-s goods | As owner      | As agent | Total    |
| 1                               | 2                  | 3     | 4                | 5                                | 6                 | 7                  | 8                    | 9             | 10       | 11       |
| I- District level<br>(Central)  |                    | 77-78 | 1                | 362                              | -                 | 1,75,40            | 17,04                | 2,21,26       | -        | 2,21,26  |
|                                 |                    | 78-79 | 1                | 369                              | -                 | 1,94,97            | 1,94                 | 2,05,51       | -        | 2,05,51  |
| II- Primary Marketing Societies |                    | 77-78 | 11               | 1,45,14                          | 1,72,90           | 3,50,81            | 1,56,11              | 5,68,09       | 4,02,57  | 9,70,66  |
|                                 |                    | 78-79 | 11               | 1,57,66                          | 533               | 3,42,19            | 73,71                | 5,08,13       | 5,38,20  | 1,04,633 |
| 1. Dhule                        |                    | 77-78 | 1                | 15,78                            | 1,66,61           | -                  | -                    | 52,79         | 1,72,61  | 2,25,40  |
|                                 |                    | 78-79 | 1                | 15,88                            | -                 | 40,52              | 2,10                 | 46,91         | 1,25,83  | 1,72,74  |
| 2. Sakri                        |                    | 77-78 | 1                | 27,17                            | -                 | 57,56              | 31,68                | 97,81         | -        | 97,81    |
|                                 |                    | 78-79 | 1                | 27,90                            | -                 | 57,17              | 5,62                 | 68,62         | -        | 68,62    |
| 3) Nawapur                      |                    | 77-78 | 1                | 8,61                             | -                 | 11,98              | 19,03                | 31,98         | 12,60    | 44,58    |
|                                 |                    | 78-79 | 1                | 7,88                             | -                 | 10,89              | 8,56                 | 36,74         | 10,89    | 47,63    |
| 4) Nandurbar                    |                    | 77-78 | 1                | 11,15                            | -                 | 31,35              | 26,72                | 59,70         | 15,59    | 75,29    |
|                                 |                    | 78-79 | 1                | 17,40                            | -                 | 24,32              | 26,43                | 68,62         | 41,95    | 1,10,57  |
| 5) Taloda                       |                    | 77-78 | 1                | 5,17                             | -                 | 22,15              | 9,59                 | 22,48         | 18,42    | 40,90    |
|                                 |                    | 78-79 | 1                | 5,11                             | -                 | 2,00               | 4,09                 | 25,91         | -        | 25,91    |

Table No. 44-Contd....

| 1             | 2     | 3 | 4     | 5    | 6       | 7     | 8       | 9       | 10      | 11 |
|---------------|-------|---|-------|------|---------|-------|---------|---------|---------|----|
| 6) Akkai kuwa | 77-78 | 1 | 7,71  | -    | 5,27    | 8,22  | 13,72   | -       | 13,72   |    |
|               | 78-79 | 1 | 8,22  | -    | 6,12    | 93    | 7,95    | -       | 7,95    |    |
| 7) Akrani     | 77-78 | 1 | 5,29  | -    | -       | -     | -       | -       | -       | -  |
|               | 78-79 | 1 | 5,29  | -    | -       | -     | 31      | -       | 31      |    |
| 8) Shkhada    | 77-78 | 1 | 32,34 | -    | 1,14,60 | 25,84 | 1,43,44 | 1,47,28 | 2,90,72 |    |
|               | 78-79 | 1 | 38,49 | 3,36 | 1,23,00 | 17,37 | 1,53,11 | 1,09,30 | 2,62,41 |    |
| 9) Shirpur    | 77-78 | 1 | 13,60 | -    | 30,02   | 20,04 | 51,04   | 21,10   | 72,14   |    |
|               | 78-79 | 1 | 13,60 | -    | 22,88   | 4,83  | 31,73   | 1,12,73 | 1,44,46 |    |
| 10) Sindkheda | 77-78 | 1 | 18,22 | 6,29 | 77,88   | 14,99 | 95,13   | 14,97   | 1,10,10 |    |
|               | 78-79 | 1 | 17,80 | 1,97 | 55,29   | 3,78  | 68,23   | 1,37,50 | 2,05,73 |    |



Table No. 44-Contd.

| Sr. No.                         | District/<br>Tahsil | Year  | Sale of Agricultural produce as owner and as against |       |                             |                |              |         | Agril. requisites sold as owner and agents |                  |         |                           |         |       |
|---------------------------------|---------------------|-------|--|-------|-----------------------------|----------------|--------------|---------|--|------------------|---------|---------------------------|---------|-------|
|                                 |                     |       | Paddy  | Jowar | Other<br>: food<br>: grains | Oil<br>: Seeds | Jagg:<br>ery | Other   | Total                                      | Ferti-<br>lizers | Seeds   | Agril.<br>imple-<br>ments | Others  |       |
| 1                               | 2                   | 3     | 12   | 13    | 14                          | 15             | 16           | 17      | 18   | 19               | 20      | 21                        | 22      |       |
| I) District level (Central)     |                     | 77-78 | -  | -     | -                           | -              | -            | -       | -  | 1,67,13          | 1,49    | 30,70                     | 2,41    |       |
|                                 |                     | 78-79 | -  | -     | -                           | -              | -            | -       | -  | 1,60,09          | 1,18    | 23,06                     | 3,98    |       |
| II) Primary Marketing Societies |                     | 77-78 | 46   | -     | 1,35,09                     | 97,47          | -            | 3,81,71 | 6,14,73                                    |                  | 31,99   | 6,50                      | 1,23,89 |       |
|                                 |                     | 78-79 | -  | -     | 1,10,96                     | 85,77          | -            | 4,89,87 | 6,86,60                                    | 3,54,74          | 2,59,04 | 30,48                     | 3,13    | 16,33 |
| 1) Dhule                        |                     | 77-78 | -  | -     | 10,43                       | 14,23          | -            | 1,47,85 | 1,72,62                                    | 43,30            | 4,13    | -                         | 3,07    |       |
|                                 |                     | 78-79 | -  | -     | 11,68                       | 14,25          | -            | 99,90   | 1,25,83                                    | 34,45            | 3,89    | -                         | 4,43    |       |
| 2) Sakri                        |                     | 77-78 | -  | -     | -                           | -              | -            | -       | -  | 54,43            | 6,28    | 2,33                      | 34,15   |       |
|                                 |                     | 78-79 | -  | -     | -                           | -              | -            | -       | -  | -                | -       | -                         | -       |       |
| 3) Nawapur                      |                     | 77-78 | -  | -     | 3                           | 7,19           | -            | 5,36    | 12,58                                      | 10,76            | 34      | -                         | 19,85   |       |
|                                 |                     | 78-79 | -  | -     | -                           | -              | -            | 10,89   | 10,89                                      | -                | -       | -                         | -       |       |
| 4) Nandurbar                    |                     | 77-78 | -  | -     | 9,24                        | 5,35           | -            | 1,00    | 15,59                                      | 26,12            | 2,25    | 1,43                      | 27,38   |       |
|                                 |                     | 78-79 | -  | -     | 25,18                       | 7,32           | -            | 54      | 33,04                                      | 22,50            | 46      | -                         | -       |       |
| 5) Taloda                       |                     | 77-78 | 1  | -     | 54,88                       | 60,09          | -            | 1,33,27 | 2,48,25                                    | 12,07            | 19      | -                         | 32      |       |
|                                 |                     | 78-79 | -  | -     | 9,91                        | 2,70           | -            | 5,20    | 18,41                                      | 18,11            | 1,56    | -                         | 52      |       |

Table No. 44. Contd...

| 1   | 2          | 3     | 12  | 13 | 14    | 15    | 16 | 17      | 18      | 19      | 20    | 21   | 22   |
|-----|------------|-------|-----|----|-------|-------|----|---------|---------|---------|-------|------|------|
| 6)  | Akkal kuwa | 77-78 | -   | -  | -     | -     | -  | -       | -       | 4,44    | 28    | 3    | 30   |
|     |            | 78-79 | -   | -  | -     | -     | -  | -       | -       | 4,92    | 69    | 2    | 50   |
| 7)  | Akrani     | 77-78 | -   | -  | -     | -     | -  | -       | -       | -       | -     | -    | -    |
|     |            | 78-79 | -   | -  | -     | -     | -  | -       | -       | -       | -     | -    | -    |
| 8)  | Shahada    | 77-78 | -45 | -  | 58,60 | 8,70  | -  | 79,53   | 1,47,28 | 1,09,10 | 6,28  | 2,71 | 3,78 |
|     |            | 78-79 | -   | -  | 54,88 | 60,09 | -  | 1,33,27 | 2,48,24 | 1,06,39 | 13,45 | 3,09 | 6,95 |
| 9)  | Shirpur    | 77-78 | -   | -  | 81    | 61    | -  | 90      | 2,32    | 2,61    | 3,99  | -    | 2,26 |
|     |            | 78-79 | -   | -  | 2,08  | 34    | -  | 1,10,31 | 1,12,73 | 21,13   | 3,71  | 2    | 93   |
| 10) | Sindkheda  | 77-78 | -   | -  | 1,10  | 1,20  | -  | 12,79   | 16,09   | 67,91   | 8,25  | -    | 1478 |
|     |            | 78-79 | -   | -  | 7,23  | 1,07  | -  | 1,29,16 | 1,37,46 | 51,54   | 6,72  | -    | 3,00 |

Source :- District Deputy Registrar, Co-operative Society, Dhule-Dist.

Table No. 45

Operations of other Co-operative Societies of different types in  
Dhule District during 1977-78 and 1978-79.

(Rs. in '000)

| Sr. No. | Type of Societies  | Item                     | Unit            | Achievement during |          |
|---------|--|--------------------------|-----------------|--------------------|----------|
|         |  |                          |                 | 1977-78            | 1978-79  |
| 1       | 2  | 3                        | 4               | 5                  | 6        |
| 1)      | Agril. Marketing Societies<br>(excluding those in table No. 4) | Agril. Products Marketed | Quantity (M.T.) | 7,840              | 9,120    |
|         |  | purchase                 |                 |                    |          |
|         |  | Sales                    | Value in '000   | 1,81,59            | 2,61,40  |
| 2)      | Fisheries Societies  | Catch                    | Rs.             | 4                  | 4        |
|         |  | Sales                    | Rs.             | 2                  | 2        |
| 3)      | Animal Industry Societies-                                     |                          |                 |                    |          |
|         | a) Milk and Milk products                                      | Purchased                | Value '000      | 15,10,27           | 13,60,07 |
|         |  | Sales                    | -do-            | 15,50,68           | 14,22,07 |
|         | b) Livestock products  | Purchased                | -do-            | 2,29               | 2,26     |
|         |  | Sales                    | -do-            | 5,81               | 6,14     |
| 4)      | Irrigation Societies   | Area Irrigated           | Hectare         | --                 | --       |
| 5)      | Farming Societies  | Area Cultivated          | -do-            | --                 | --       |
| 6)      | Agricultural Processing  | Quantity Processed       | Quintals        | --                 | --       |
|         |  | Sales                    | Value           | --                 | --       |
| 7)      | Sugar Factories  | Sugar-cane crushed       | Tonnes '000     | N: A.              | 40,90    |
|         |  | Sugar produced           | -do-            | N: A.              | 45,01    |
| 8)      | Trust and credit societies and bhisis.                         | Amount of loans          | Rs.             | --                 | --       |
| 9)      | Other Non-Agricultural Non-credit societies.                   | -do-                     | Rs.             | --                 | --       |
| 10)     | Handloom workers societies                                     | Employment               | Number          | 6                  | 6        |
| 11)     | Consumer stores  | Purchase                 | Value           | 1,15,89            | 1,25,96  |
|         |  | Sales                    | Value           | 1,24,21            | 1,32,31  |
| 12)     | Housing Societies  | Tenaments constructed    | Number          | 6,28               | 5,78     |

Source :- District Deputy Registrar of Co-operative Societies.

Table No.46

markets  
Operation of Regulated in each Tahsil of Dhule District during 1977-78 and 1978-79

| Sr. No.         | Name of the Market | Tahsil    | Nature of market | Year                 | Commodity |                |                    |                  |                    |                          |                          |                          |                          |                          |
|-----------------|--------------------|-----------|------------------|----------------------|-----------|----------------|--------------------|------------------|--------------------|--------------------------|--------------------------|--------------------------|--------------------------|--------------------------|
|                 |                    |           |                  |                      | No.1 Rice | No.2 Wheat     | No.3 Jowar         | No.4 Bajara      | No.5 Urid          | Quant: Value in Rs. '000 | Quant: Value in Rs. '000 | Quant: Value in Rs. '000 | Quant: Value in Rs. '000 | Quant: Value in Rs. '000 |
| 1               | 2                  | 3         | 4                | 5                    | 6         | 7              | 8                  | 9                | 10                 | 11                       | 12                       | 13                       | 14                       | 15                       |
| <u>A.P.M.C.</u> |                    |           |                  |                      |           |                |                    |                  |                    |                          |                          |                          |                          |                          |
| 1)              | Dhule              | Dhule     | Regulated Market | 77-78 --<br>78-79 -- | --<br>--  | 9,528<br>7,800 | 1,42,87<br>1,09,20 | 13,318<br>12,351 | 1,55,87<br>1,06,73 | 6,447<br>6,694           | 76,78<br>71,66           | 343<br>184               | 749<br>4,89              |                          |
| <u>S.P.M.C.</u> |                    |           |                  |                      |           |                |                    |                  |                    |                          |                          |                          |                          |                          |
| 2)              | Sakri              | Sakri     | -do-             | 77-78 10<br>78-79 24 | 19<br>42  | 496<br>355     | 6,57<br>4,65       | 278<br>826       | 2,61<br>7,07       | 75<br>76                 | 79<br>77                 | 268<br>171               | 5,85<br>4,39             |                          |
| <u>A.P.M.C.</u> |                    |           |                  |                      |           |                |                    |                  |                    |                          |                          |                          |                          |                          |
| 3)              | Nawapur            | Nawapur   | -do-             | 77-78 --<br>78-79 -- | --<br>--  | 73<br>44       | 97<br>59           | 949<br>405       | 9,11<br>4,14       | 26<br>48                 | 32<br>44                 | 1,126<br>326             | 25,00<br>8,53            |                          |
| <u>A.P.M.C.</u> |                    |           |                  |                      |           |                |                    |                  |                    |                          |                          |                          |                          |                          |
| 4)              | Nandurbar          | Nandurbar | -do-             | 77-78 --<br>78-79 -- | --<br>--  | 9,374<br>6,374 | 1,35,82<br>86,41   | 15,681<br>16,547 | 1,85,73<br>1,71,40 | 525<br>855               | 6,18<br>8,70             | 4,156<br>1,129           | 96,13<br>28,75           |                          |
| <u>A.P.M.C.</u> |                    |           |                  |                      |           |                |                    |                  |                    |                          |                          |                          |                          |                          |
| 5)              | Taloda             | Taloda    | -do-             | 77-78 --<br>78-79 -- | --<br>--  | 294<br>292     | 3,96<br>3,71       | 1,990<br>21,091  | 23,13<br>21,09     | --<br>--                 | --<br>--                 | 62<br>--                 | 1,31<br>--               |                          |

Table No. 46-Contd....

|    |                              |           | 1      | 2     | 3  | 4  | 5     | 6     | 7      | 8       | 9     | 10    | 11  | 12    | 13 | 14 | 15 |
|----|------------------------------|-----------|--------|-------|----|----|-------|-------|--------|---------|-------|-------|-----|-------|----|----|----|
| 6) | <u>A.P.M.C.</u><br>Shahada   | Shahada   | Regula | 77-78 | 32 | 57 | 3,498 | 47,94 | 8,489  | 84,37   | 17    | 20    | 767 | 17,48 |    |    |    |
|    |                              |           | ted    | 78-79 | 12 | 24 | 2,796 | 36,61 | 11,136 | 1,08,35 | 39    | 42    | 704 | 16,58 |    |    |    |
|    |                              |           | Market |       |    |    |       |       |        |         |       |       |     |       |    |    |    |
| 7) | <u>A.P.M.C.</u><br>Shirpur   | Shirpur   | -do-   | 77-78 | 14 | 40 | 2,555 | 46,43 | 15,439 | 1,19,71 | 1,672 | 17,65 | 428 | 11,21 |    |    |    |
|    |                              |           |        | 78-79 | 6  | 11 | 1,633 | 23,23 | 17,260 | 1,82,99 | 1,844 | 17,85 | 73  | 1,82  |    |    |    |
| 8) | <u>A.P.M.C.</u><br>Dondalcha | Sindkheda | -do-   | 77-78 | -  | -  | 603   | 10,91 | 8,880  | 1,09,29 | 1,090 | 12,97 | 128 | 3,19  |    |    |    |
|    |                              |           |        | 78-79 | -  | -  | 3,086 | 47,63 | 13,064 | 1,38,48 | 1,588 | 1,65  | 24  | 73    |    |    |    |

Table No. 46-Contd...

| Sr. No. of the Market |          |   |           |         | Tahsil |       | Nature |       | Year |       | Commodity  |       |           |         |           |         |                |        |                                       |      |  |  |          |  |          |  |
|-----------------------|----------|---|-----------|---------|--------|-------|--------|-------|------|-------|------------|-------|-----------|---------|-----------|---------|----------------|--------|---------------------------------------|------|--|--|----------|--|----------|--|
|                       |          |   |           |         |        |       |        |       |      |       | No. 6 Gram |       | No. 7 Tur |         | No. 8 Mug |         | No. 9 Chillies |        | No. 10 <sup>10</sup> <del>Gur</del> ✓ |      | No. 11 Cotton <sup>10</sup> <del>Gur</del> ✗ |  |          |  |          |  |
|                       |          |   |           |         |        |       |        |       |      |       | Quant      |       | Value     |         | Quant     |         | Value          |        | Quant                                 |      | Value  |  | Quant    |  | Value    |  |
|                       |          |   |           |         |        |       |        |       |      |       | : in Rs.   |       | : in Rs.  |         | : in Rs.  |         | : in Rs.       |        | : in Rs.                              |      | : in Rs.                                     |  | : in Rs. |  | : in Rs. |  |
|                       |          |   |           |         |        |       |        |       |      |       | : in MT    |       | : in MT   |         | : in MT   |         | : in MT        |        | : in MT                               |      | : in MT                                      |  | : in MT  |  | : in MT  |  |
| 1                     | 2        | 3 | 4         | 5       | 16     | 17    | 18     | 19    | 20   | 21    | 22         | 23    | 24        | 25      | 26        | 27      | 28             | 29     |                                       |      |  |  |          |  |          |  |
| 1)                    | A.P.M.C. |   | Dhule     | Dhule   | Regu   | 77-78 | 233    | 4,84  | 22   | 59    | 112        | 3,53  | 1,230     | 15,33   | 14,575    | 327,40  | 8,163          | 35,460 | 565                                   | 6,49 |  |  |          |  |          |  |
|                       |          |   |           |         | lated  | 78-79 | 148    | 3,10  | 16   | 43    | 381        | 12,30 | 977       | 14,73   | 13,721    | 3,587   | 3,586          | 1,4326 | 3240                                  |      |  |  |          |  |          |  |
|                       |          |   |           |         | Marke  |       |        |       |      |       |            |       |           |         |           |         |                |        |                                       |      |  |  |          |  |          |  |
|                       |          |   |           |         | t      |       |        |       |      |       |            |       |           |         |           |         |                |        |                                       |      |  |  |          |  |          |  |
|                       |          |   |           |         |        |       |        |       |      |       |            |       |           |         |           |         |                |        |                                       |      |  |  |          |  |          |  |
| 2)                    | A.P.M.C. |   | Sakri     | Sakri   | -do-   | 77-78 | 7      | 14    | 6    | 17    | 2          | 3     | 13        | 21      | 2,427     | 49,25   | -              | -      | 257                                   | 2,89 |  |  |          |  |          |  |
|                       |          |   |           |         |        | 78-79 | 4      | 10    | 11   | 29    | -          | -     | 15        | 26      | 3,966     | 78,15   | 212            | 7,16   | 76                                    | 1,12 |  |  |          |  |          |  |
| 3)                    | A.P.M.C. |   | Nawapur   | Nawapur | -do-   | 77-78 | 102    | 1,94  | 904  | 27,76 | 7          | 16    | -         | -       | 646       | 15,23   | 460            | 20,81  | -                                     | -    |  |  |          |  |          |  |
|                       |          |   |           |         |        | 78-79 | 19     | 37    | 680  | 19,99 | 3          | 9     | -         | -       | 977       | 20,02   | 376            | 13,57  | -                                     | -    |  |  |          |  |          |  |
| 4)                    | A.P.M.C. |   | Nandurbar | N'bar   | -do-   | 77-78 | 987    | 20,68 | 1821 | 53,32 | 797        | 21,46 | 5,912     | 1,09,46 | 11,327    | 256,27  | -              | -      | 333                                   | 401  |  |  |          |  |          |  |
|                       |          |   |           |         |        | 78-79 | 750    | 15,35 | 1903 | 49,39 | 1887       | 53,77 | 3,046     | 58,28   | 9,915     | 1,92,68 | -              | -      | 48                                    | 53   |  |  |          |  |          |  |
| 5)                    | A.P.M.C. |   | Taloda    | Taloda  |        | 77-78 | 57     | 1,16  | 1,80 | 5,29  | 4          | 10    | -         | -       | 559       | 12,96   | -              | -      | 140                                   | 175  |  |  |          |  |          |  |
|                       |          |   |           |         |        | 78-79 | -      | -     | -    | -     | -          | -     | -         | -       | 393       | 7,12    | -              | -      | 326                                   |      |  |  |          |  |          |  |
|                       |          |   |           |         |        |       |        |       |      |       |            |       |           |         |           |         |                |        |                                       |      |  |  |          |  |          |  |
|                       |          |   |           |         |        |       |        |       |      |       |            |       |           |         |           |         |                |        |                                       |      |  |  |          |  |          |  |

Table No. 46-Contd...

|                                 | 1     | 2   | 3     | 4   | 5     | 16    | 17     | 18    | 19    | 20    | 21     | 22    | 23     | 24    | 25    | 26 | 27    | 28  | 29   |
|---------------------------------|-------|-----|-------|-----|-------|-------|--------|-------|-------|-------|--------|-------|--------|-------|-------|----|-------|-----|------|
| 6) <u>A.P.M.C.</u><br>Shahada   |       |     |       |     |       |       |        |       |       |       |        |       |        |       |       |    |       |     |      |
| Regu late                       | 77-78 | 303 | 6,25  | 283 | 8,35  | 373   | 9,52   | -     | -     | -     | -      | -     | -      | -     | 2,074 | -  | 89,93 | 591 | 7,39 |
| d                               | 78-79 | 322 | 6,63  | 542 | 14,76 | 933   | 32,23  | -     | -     | 518   | 12,32  | 3,668 | 1,3830 | 579   | 7,14  | -  | -     | -   | -    |
| Mark et                         |       |     |       |     |       |       |        |       |       |       |        |       |        |       |       |    |       |     |      |
| 7) <u>A.P.M.C.</u><br>Shirpur   |       |     |       |     |       |       |        |       |       |       |        |       |        |       |       |    |       |     |      |
| Shirpur -do-                    | 77-78 | 451 | 11,28 | 78  | 2,30  | 862   | 31,46  | 1,482 | 19,21 | 2,135 | 49,08  | 2,601 | 1,2530 | -     | -     | -  | -     | -   | -    |
|                                 | 78-79 | 341 | 6,86  | 60  | 1,47  | 3,050 | 10,355 | 1,325 | 1,561 | 1,365 | 32,50  | 505   | 16,90  | -     | -     | -  | -     | -   | -    |
| 8) <u>A.P.M.C.</u><br>Londalcha |       |     |       |     |       |       |        |       |       |       |        |       |        |       |       |    |       |     |      |
| Sindk -do-                      | 77-78 | 150 | 3,13  | 84  | 2,48  | 656   | 23,93  | 3,965 | 71,08 | 6,381 | 170,60 | 1,958 | 8,348  | 546   | 9,33  | -  | -     | -   | -    |
| -heda                           | 78-79 | 106 | 2,72  | 72  | 1,83  | 1,995 | 69,00  | 1,852 | 29,10 | 5,784 | 1,3769 | 1,220 | 47,22  | 1,147 | 16,57 | -  | -     | -   | -    |

Source :- All A.P.M.C. in Dhule District.

Table No. 47

Registered money lenders and loans advanced by them in Dhule district during  
1977-78 and 1978-79

(Rs. In '000)

| Sr. No. | District/<br>Tahsil | Year    | No. of money<br>lenders | Loans advanced<br>to traders | Loans advanced to Non-<br>traders | Total |
|---------|---------------------|---------|-------------------------|------------------------------|-----------------------------------|-------|
| 1       | 2                   | 3       | 4                       | 5                            | 6                                 | 7     |
|         | District            | 1977-78 | 46                      | 357                          | 18,17                             | 21,74 |
|         | Total               | 1978-79 | 61                      | 132                          | 11,78                             | 13,10 |
| 1)      | Dhule               | 1977-78 | 22                      | 62                           | 5,71                              | 6,33  |
|         |                     | 1978-79 | 23                      | 61                           | 3,88                              | 4,49  |
| 2)      | Sakri               | 1977-78 | 4                       | -                            | -                                 | -     |
|         |                     | 1978-79 | 6                       | -                            | -                                 | -     |
| 3)      | Nawapur             | 1977-78 | -                       | -                            | -                                 | -     |
|         |                     | 1978-79 | 3                       | -                            | -                                 | -     |
| 4)      | Nandurbar           | 1977-78 | 9                       | 2,50                         | 4,93                              | 7,43  |
|         |                     | 1978-79 | 11                      | 63                           | -                                 | 63    |
| 5)      | Taloda              | 1977-78 | 1                       | -                            | -                                 | -     |
|         |                     | 1978-79 | 2                       | -                            | 3                                 | 3     |

Contd....2



Table No. 47-Contd.,...

| 1   | 2         | 3       | 4 | 5  | 6    | 7    |
|-----|-----------|---------|---|----|------|------|
| 6)  | Akkalkuwa | 1977-78 | - | -  | -    | -    |
|     |           | 1978-79 | 3 | -  | -    | -    |
| 7)  | Akrani    | 1977-78 | - | -  | -    | -    |
|     |           | 1978-79 | - | -  | -    | -    |
| 8)  | Shahada   | 1977-78 | 3 | -  | 2    | 2    |
|     |           | 1978-79 | 4 | -  | -    | -    |
| 9)  | Shirpur   | 1977-78 | 1 | -  | -    | -    |
|     |           | 1978-79 | 1 | -  | -    | -    |
| 10) | Sindkheda | 1977-78 | 6 | 45 | 7,51 | 7,93 |
|     |           | 1978-79 | 6 | 8  | 7,87 | 7,95 |

Source :- District Deputy Registrar Co-operative Societies, Dhule.

Table No. 48

Medical facilities available through public and aided bodies in each tahsil of Dhule district during 1977 and 1978

| Sr. No. | District/<br>Tahsil | Year | No. of<br>Hospitals | No. of<br>Dispensaries | No. of<br>maternity<br>homes | No. of<br>Primary<br>health<br>centres | No. of<br>Doctors | No. of<br>Vaidyas | No. of<br>Nurses |
|---------|---------------------|------|---------------------|------------------------|------------------------------|--|-------------------|-------------------|------------------|
| 1       | 2                   | 3    | 4                   | 5                      | 6                            | 7                                      | 8                 | 9                 | 10               |
|         | District            | 1977 | 3                   | 68                     | 13                           | 22                                     | 90                | 30                | 408              |
|         | Total               | 1978 | 3                   | 68                     | 13                           | 22                                     | 94                | 31                | 422              |
| 1)      | Dhule               | 1977 | 1                   | 14                     | 3                            | 2                                      | 20                | 7                 | 183              |
|         |                     | 1978 | 1                   | 14                     | 3                            | 2                                      | 22                | 7                 | 188              |
| 2)      | Sakri               | 1977 | -                   | 7                      | 2                            | 2                                      | 8                 | 3                 | 30               |
|         |                     | 1978 | -                   | 7                      | 2                            | 2                                      | 8                 | 3                 | 34               |
| 3)      | Nawapur             | 1977 | -                   | 5                      | 1                            | 4                                      | 8                 | 3                 | 24               |
|         |                     | 1978 | -                   | 5                      | 1                            | 4                                      | 8                 | 3                 | 24               |
| 4)      | Nandurbar           | 1977 | -                   | 7                      | 1                            | 2                                      | 8                 | 3                 | 25               |
|         |                     | 1978 | -                   | 7                      | 1                            | 2                                      | 8                 | 3                 | 26               |
| 5)      | Taloda              | 1977 | 1                   | 9                      | 1                            | 1                                      | 14                | 1                 | 22               |
|         |                     | 1978 | 1                   | 9                      | 1                            | 1                                      | 14                | 1                 | 22               |

Table No. 48

| 1   | 2          | 3    | 4 | 5 | 6 | 7 | 8 | 9 | 10 |
|-----|------------|------|---|---|---|---|---|---|----|
| 6)  | Akkal kuwa | 1977 | - | 5 | 1 | 3 | 8 | 2 | 30 |
|     |            | 1978 | - | 5 | 1 | 3 | 8 | 2 | 30 |
| 7)  | Akrani     | 1977 | - | 1 | - | 1 | 2 | - | 11 |
|     |            | 1978 | - | 1 | - | 1 | 2 | - | 11 |
| 8)  | Shahada    | 1977 | - | 5 | 1 | 3 | 7 | 3 | 29 |
|     |            | 1978 | - | 5 | 1 | 3 | 7 | 3 | 29 |
| 9)  | Shirpur    | 1977 | 1 | 9 | 2 | 2 | 7 | 5 | 30 |
|     |            | 1978 | 1 | 9 | 2 | 2 | 9 | 6 | 35 |
| 10) | Sindkheda  | 1977 | - | 6 | 1 | 2 | 8 | 3 | 23 |
|     |            | 1978 | - | 6 | 1 | 2 | 8 | 3 | 23 |

Table No. 48-Contd...

| Sr. No.      | District/<br>Tahsil | Year | No. of Bed |         |          | No. of indoor patients<br>Treated (in '000) |         |          | No. of out door patients<br>Treated (In '000) |         |          |
|--------------|---------------------|------|------------|---------|----------|---|---------|----------|---|---------|----------|
|              |                     |      | Male       | Females | Children | Male  | Females | Children | Male  | Females | Children |
| 1            | 2                   | 3    | 11         | 12      | 13       | 14  | 15      | 16       | 17  | 18      | 19       |
| 3) District  | 3) Total            | 1977 | 294        | 321     | 54       | 6   | 11      | 3        | 3,22  | 2,83    | 2,52     |
|              |                     | 1978 | 298        | 329     | 54       | 7   | 9       | 3        | 3,19  | 2,86    | 2,55     |
| 1) Dhule     | 33                  | 1977 | 93         | 136     | 10       | 3   | 6       | 2        | 1,24  | 99      | 65       |
|              |                     | 1978 | 93         | 136     | 10       | 3   | 4       | 2        | 1,18  | 96      | 54       |
| 2) Sakri     | 33                  | 1977 | 10         | 18      | 1        | 1   | -       | -        | 15  | 17      | 24       |
|              |                     | 1978 | 12         | 22      | 1        | 1   | -       | -        | 19  | 19      | 28       |
| 3) Nawapur   | 33                  | 1977 | 10         | 18      | 1        | 1   | -       | -        | 13  | 12      | 18       |
|              |                     | 1978 | 10         | 18      | 1        | 1   | -       | -        | 16  | 13      | 15       |
| 4) Nandurbar | 33                  | 1977 | 38         | 26      | 1        | 1   | -       | -        | 31  | 32      | 44       |
|              |                     | 1978 | 38         | 26      | 1        | 1   | -       | -        | 34  | 38      | 45       |
| 5) Taloda    | 33                  | 1977 | 20         | 30      | 6        | 1   | -       | -        | 10  | 6       | 7        |
|              |                     | 1978 | 20         | 30      | 6        | 1   | -       | -        | 19  | 13      | 17       |

Table No. 48-Contd...

|     |           | 1    | 3  | 3  | 41  | 12 | 13 | 14 | 15 | 16 | 17 | 18 | 19 |
|-----|-----------|------|----|----|-----|----|----|----|----|----|----|----|----|
| 6)  | Akkalkuwa | 1977 | 8  | 16 | 6)  | 16 | -  | -  | -  | -  | 17 | 13 | 10 |
|     |           | 1978 | 8  | 16 | -   | -  | -  | -  | -  | -  | 18 | 15 | 8  |
| 7)  | Akrani    | 1977 | 34 | 8  | 7)  | 4  | 4  | -  | -  | -  | 6  | 8  | 6  |
|     |           | 1978 | 34 | 8  | 4   | 4  | -  | -  | -  | -  | 5  | 6  | 5  |
| 8)  | Shahada   | 1977 | 41 | 27 | 8)  | 8  | 2  | 2  | 1  | 27 | 20 | 21 | 18 |
|     |           | 1978 | 41 | 27 | 8   | 2  | 2  | 1  | 1  | 27 | 13 | 14 | 13 |
| 9)  | Shirpur   | 1977 | 23 | 30 | 9)  | 26 | 1  | 1  | -  | 37 | 37 | 31 | 27 |
|     |           | 1978 | 30 | 34 | 26  | 1  | 1  | -  | -  | 37 | 37 | 36 | 33 |
| 10) | Sindkheda | 1977 | 12 | 12 | 10) | -  | -  | -  | -  | 12 | 49 | 44 | 33 |
|     |           | 1978 | 12 | 12 | -   | -  | -  | -  | -  | 12 | 40 | 36 | 37 |

Source :- 1) Civil Surgeon, Dhule.      Source :- 1) ...  
 2) Municipal Councils, in Dhule District.  
 3) District Health Officer, Z.P. Dhule.

Table No. 49

Number of births and deaths registered in Dhule District during 1977 & 1978

| Sr. No. | District       | No. of Births registered |        |        | No. of deaths registered |        |        |       |       |       |       |        |        |
|---------|----------------|--------------------------|--------|--------|--------------------------|--------|--------|-------|-------|-------|-------|--------|--------|
|         |                | Male                     | Female | Total  | Male                     | Female | Total  |       |       |       |       |        |        |
|         | Tahsil         | 1977                     | 1978   | 1977   | 1978                     | 1977   | 1978   | 1977  | 1978  | 1977  | 1978  |        |        |
| 1       | 2              | 3                        | 4      | 5      | 6                        | 7      | 8      | 9     | 10    | 11    | 12    | 13     | 14     |
|         | District Total | 18,328                   | 19,739 | 16,668 | 17,599                   | 34,996 | 37,338 | 7,919 | 6,729 | 7,208 | 5,786 | 15,127 | 12,515 |
| 1)      | Dhule          | 5,123                    | 5,333  | 4,544  | 4,505                    | 9,667  | 9,838  | 2,218 | 1,605 | 2,006 | 1,390 | 4,224  | 2,995  |
| 2)      | Sakri          | 2,461                    | 2,511  | 2,244  | 2,321                    | 4,705  | 4,832  | 1,065 | 848   | 914   | 759   | 1,979  | 1,607  |
| 3)      | Nawapur        | 1,286                    | 1,355  | 1,176  | 1,233                    | 2,462  | 2,589  | 517   | 499   | 401   | 374   | 918    | 873    |
| 4)      | Nandurbar      | 1,823                    | 1,824  | 1,635  | 1,805                    | 3,458  | 3,639  | 844   | 720   | 769   | 634   | 1,613  | 1,354  |
| 5)      | Taloda         | 901                      | 1,004  | 906    | 811                      | 1,807  | 1,815  | 405   | 334   | 381   | 278   | 786    | 612    |
| 6)      | Akrani         | 462                      | 474    | 437    | 415                      | 899    | 889    | 155   | 161   | 129   | 136   | 284    | 297    |
| 7)      | Akkal kuwa     | 707                      | 657    | 597    | 629                      | 1,304  | 1,286  | 340   | 284   | 291   | 211   | 631    | 495    |
| 8)      | Shahada        | 2,271                    | 2,432  | 2,196  | 2,259                    | 4,467  | 4,691  | 1,023 | 911   | 882   | 787   | 1,905  | 1,698  |
| 9)      | Shirpur        | 1,096                    | 1,884  | 929    | 1,560                    | 2,025  | 3,444  | 480   | 632   | 472   | 550   | 952    | 1,182  |
| 10)     | Sindkheda      | 2,198                    | 2,254  | 2,004  | 2,061                    | 4,202  | 4,315  | 872   | 735   | 963   | 667   | 1,835  | 1,402  |

Table No. 49-Contd.

| Sr. No. | District       | No. of infant deaths |      |        |      |       |       |
|---------|----------------|----------------------|------|--------|------|-------|-------|
|         |                | Male                 |      | Female |      | Total |       |
|         | Tahsil         | 1977                 | 1978 | 1977   | 1978 | 1977  | 1978  |
|         |                | 18                   | 16   | 17     | 18   | 19    | 20    |
|         | District Total | 968                  | 804  | 892    | 652  | 1,860 | 1,456 |
| 1)      | Dhule          | 208                  | 193  | 243    | 152  | 511   | 345   |
| 2)      | Sakri          | 174                  | 117  | 127    | 105  | 301   | 222   |
| 3)      | Nawapur        | 48                   | 34   | 36     | 24   | 84    | 58    |
| 4)      | Nandurbar      | 114                  | 89   | 110    | 71   | 224   | 160   |
| 5)      | Taloda         | 42                   | 42   | 44     | 31   | 86    | 73    |
| 6)      | Akrani         | 6                    | 6    | 10     | 3    | 16    | 9     |
| 7)      | Akkalkuwa      | 26                   | 26   | 23     | 16   | 49    | 42    |
| 8)      | Shahada        | 127                  | 139  | 115    | 110  | 242   | 249   |
| 9)      | Shirpur        | 59                   | 69   | 41     | 54   | 100   | 123   |
| 10)     | Sindkheda      | 104                  | 89   | 143    | 86   | 247   | 175   |

Source :- Assistant Director, Health Services, Pune. (112)

Table No. 50

No. of deaths due to important causes in Dhule District during 1971 to 1978

| Sr. No. | Year | Male | Cholera | Small Pox | T.B. | Phenu- menies | Dysen- try | Heart- diseas- es | Typh- oid | Cancer | Porti- Respi- ratory | Sui- cide | Accoi- dents | Other causes | Total deaths |
|---------|------|------|---------|-----------|------|---------------|------------|-------------------|-----------|--------|----------------------|-----------|--------------|--------------|--------------|
| 1       | 2    | 3    | 4       | 5         | 6    | 7             | 8          | 9                 | 10        | 11     | 12                   | 13        | 14           | 15           | 16           |
| 1)      | 1971 | 39   | 31      | -         | 581  | 106           | 468        | N.A.              | 77        | 110    | 1,674                | 16        | 179          | 12,938       | 16,219       |
| 2)      | 1972 | 40   | 7       | -         | 649  | 117           | 476        | N.A.              | 79        | 97     | 1,875                | 11        | 250          | 13,857       | 17,458       |
| 3)      | 1973 | 39   | 71      | -         | 743  | 106           | 684        | N.A.              | 96        | 122    | 1,652                | 10        | 289          | 14,857       | 18,669       |
| 4)      | 1974 | 24   | 20      | -         | 585  | 71            | 323        | N.A.              | 46        | 115    | 1,415                | 19        | 274          | 10,822       | 13,717       |
| 5)      | 1975 | 39   | 27      | -         | 611  | 84            | 319        | N.A.              | 36        | 118    | 1,342                | 2         | 307          | 11,868       | 14,753       |
| 6)      | 1976 | -    | 7       | -         | 579  | 85            | 235        | 156               | 43        | 148    | 1,253                | 14        | 287          | 10,776       | 13,593       |
| 7)      | 1977 | -    | 3       | -         | 705  | 82            | 332        | 142               | 30        | 131    | 1,173                | 15        | 328          | 12,186       | 15,127       |
| 8)      | 1978 | -    | 8       | -         | 694  | 48            | 235        | 154               | 23        | 120    | 1,078                | 9         | 278          | 9,868        | 12,515       |

Source :- Director of Health Services, Pune.



Table No. 51

Vaccination statistics and cholera inoculation in Dhule District in 1977 & 1978

| Sr. District/<br>No. Taluk | No. of primary vaccination |        |                |       | No. of re-vaccination |        | Cholera inoculation |          |          |
|----------------------------|----------------------------|--------|----------------|-------|-----------------------|--------|---------------------|----------|----------|
|                            | Below one year             |        | Above one year |       | 1977                  | 1978   | 1977                | 1978     |          |
|                            | 1977                       | 1978   | 1977           | 1978  |                       |        |                     |          |          |
| 1                          | 2                          | 3      | 4              | 5     | 6                     | 7      | 8                   | 9        | 10       |
| District                   | R                          | 54,092 | 46,046         | 3,372 | 2,327                 | 36,405 | 24,172              | 2,93,555 | 2,68,240 |
| Total                      | U                          | 10,366 | 10,215         | 442   | 433                   | 2,816  | 2,310               | 8,090    | 8,145    |
|                            | T                          | 64,458 | 56,261         | 3,814 | 2,760                 | 38,221 | 26,482              | 3,01,645 | 2,76,385 |
| 1) Dhule                   | R                          | 9,889  | 8,067          | 546   | 229                   | 7,583  | 3,949               | 46,938   | 39,639   |
|                            | U                          | 5,914  | 5,544          | 120   | 206                   | 1,955  | 705                 | -        | -        |
|                            | T                          | 15,803 | 13,611         | 666   | 435                   | 9,538  | 4,654               | 46,938   | 39,639   |
| 2) Sakri                   | R                          | 8,198  | 7,879          | 1,258 | 213                   | 8,437  | 5,891               | 40,832   | 56,770   |
|                            | U                          | -      | -              | -     | -                     | -      | -                   | -        | -        |
|                            | T                          | 8,198  | 7,879          | 1,258 | 213                   | 8,437  | 5,891               | 40,832   | 56,770   |
| 3) Nawapur                 | R                          | 4,516  | 3,741          | 141   | 160                   | 2,441  | 93                  | 41,822   | 21,129   |
|                            | U                          | -      | -              | -     | -                     | -      | -                   | -        | -        |
|                            | T                          | 4,516  | 3,741          | 141   | 160                   | 2,441  | 93                  | 41,822   | 21,129   |
| 4) Nandurbar               | R                          | 4,825  | 3,987          | 30    | 91                    | 3,377  | 2,566               | 17,772   | 15,711   |
|                            | U                          | 1,501  | 1,705          | 130   | 122                   | 19     | 663                 | -        | -        |
|                            | T                          | 6,336  | 5,642          | 160   | 213                   | 3,396  | 3,229               | 17,772   | 15,711   |

Table No. 51-Contd...

| 1             | 2 | 3     | 4     | 5   | 6   | 7     | 8     | 9      | 10     |
|---------------|---|-------|-------|-----|-----|-------|-------|--------|--------|
| 5) Taloda     | R | 2,413 | 1,929 | 133 | 90  | 1,523 | 2,525 | 15,512 | 13,773 |
|               | U |       |       |     |     |       |       |        |        |
|               | T | 2,413 | 1,929 | 133 | 90  | 1,523 | 2,525 | 15,512 | 13,773 |
| 6) Akrani     | R | 2,369 | 1,873 | 424 | 449 | 596   | -     | 7,438  | 7,020  |
|               | U |       |       |     |     |       |       |        |        |
|               | T | 2,369 | 1,873 | 424 | 449 | 596   | -     | 7,438  | 7,020  |
| 7) Akkalikuwa | R | 3,087 | 2,454 | 378 | 692 | 2,499 | 2,117 | 12,497 | 17,197 |
|               | U |       |       |     |     |       |       |        |        |
|               | T | 3,087 | 2,454 | 378 | 692 | 2,499 | 2,117 | 12,497 | 17,197 |
| 8) Shahada    | R | 6,505 | 5,649 | 39  | 123 | 2,086 | 2,910 | 43,433 | 27,408 |
|               | T | 910   | 901   | 105 | 16  | 31    | 906   |        |        |
|               | T | 7,415 | 6,550 | 144 | 139 | 2,117 | 3,816 | 43,433 | 27,408 |
| 9) Shipmpur   | R | 5,763 | 4,351 | 275 | 175 | 2,372 | 513   | 28,475 | 48,529 |
|               | U | 1,250 | 1,279 | 57  | 32  | 148   | 36    | 8,090  | 6,395  |
|               | T | 7,013 | 5,630 | 332 | 207 | 2,520 | 549   | 46,565 | 54,924 |
| 10) Sindkheda | R | 6,517 | 6,166 | 148 | 105 | 5,491 | 3,603 | 28,835 | 21,054 |
|               | U | 791   | 786   | 30  | 57  | 663   |       |        | 1,750  |
|               | T | 7,308 | 6,952 | 178 | 162 | 6,154 | 3,603 | 28,835 | 22,814 |

Source :- District Health Officer, Zilla Parishad, Dhule.

R :- Rural, U :- Urban. T :- Total.

Table No. 52

Number of Family Planning Centres operating in district Dhule during 1977-78  
and 1978-79

| Sr. No.: | District/Tahsil | No. of Centres |         | No. of sterilisations |           |       |         |         | No. of I. U. C. D. Insertions performed |    |    |
|----------|-----------------|----------------|---------|-----------------------|-----------|-------|---------|---------|---|----|----|
|          |                 | as on 31-3-78  | 31-3-79 | Vasectomy             | Tubectomy | Total | 31-3-78 | 31-3-79 |   |    |    |
| 1        | 2               | 3              | 4       | 5                     | 6         | 7     | 8       | 9       | 10                                      | 11 | 12 |
|          | District Total  | 19             | 23      | 193                   | 1062      | 2,217 | 4,255   | 2,410   | 5,317                                   | 11 | 30 |
|          | Rural           | 16             | 20      | 121                   | 653       | 940   | 2,441   | 1,061   | 3,097                                   | -  | -  |
|          | Urban           | 3              | 3       | 72                    | 406       | 1,277 | 1,814   | 1,349   | 2,220                                   | 11 | 30 |
| 1)       | Dhule Total     | 4              | 4       | 56                    | 348       | 1,107 | 1,734   | 1,163   | 2,082                                   | 9  | 28 |
|          | Rural           | 2              | 2       | 5                     | 47        | 9     | 209     | 14      | 253                                     | -  | -  |
|          | Urban           | 2              | 2       | 51                    | 301       | 1,098 | 1,525   | 1,149   | 1,826                                   | 9  | 28 |
| 2)       | Sakri Total     | 2              | 3       | 34                    | 170       | 215   | 533     | 250     | 703                                     | -  | -  |
|          | Rural           | 2              | 3       | 34                    | 170       | 215   | 533     | 250     | 703                                     | -  | -  |
|          | Urban           | -              | -       | -                     | -         | -     | -       | -       | -                                       | -  | -  |
| 3)       | Nawapur Total   | 1              | 2       | 7                     | 66        | 215   | 235     | 222     | 301                                     | -  | -  |
|          | Rural           | 1              | 2       | 7                     | 66        | 215   | 235     | 222     | 301                                     | -  | -  |
|          | Urban           | -              | -       | -                     | -         | -     | -       | -       | -                                       | -  | -  |
| 4)       | Nandurbar Total | 2              | 3       | 26                    | 139       | 207   | 409     | 233     | 548                                     | 2  | 2  |
|          | Rural           | 1              | 2       | 5                     | 34        | 28    | 120     | 33      | 154                                     | -  | -  |
|          | Urban           | 1              | 1       | 21                    | 105       | 179   | 289     | 200     | 394                                     | 2  | 2  |

Table No. 52-Contd.....

| 1 : | 2         | 3 :   | 4 : | 5 : | 6 : | 7 : | 8 : | 9 : | 10 : | 11 : | 12 |   |
|-----|-----------|-------|-----|-----|-----|-----|-----|-----|------|------|----|---|
| 5)  | Taloda    | Total | 1   | 1   | 11  | 47  | 61  | 70  | 72   | 117  | -  | - |
|     |           | Rural | 1   | 1   | 11  | 47  | 61  | 70  | 72   | 117  | -  | - |
|     |           | Urban | -   | -   | -   | -   | -   | -   | -    | -    | -  | - |
| 6)  | Akroni    | Total | 1   | 1   | -   | 2   | -   | 6   | -    | 8    | -  | - |
|     |           | Rural | 1   | 1   | -   | 2   | -   | 6   | -    | 8    | -  | - |
|     |           | Urban | -   | -   | -   | -   | -   | -   | -    | -    | -  | - |
| 7)  | Akkalkuwa | Total | 2   | 2   | 5   | 16  | 16  | 30  | 21   | 46   | -  | - |
|     |           | Rural | 2   | 2   | 5   | 16  | 16  | 30  | 21   | 46   | -  | - |
|     |           | Urban | -   | -   | -   | -   | -   | -   | -    | -    | -  | - |
| 8)  | Shahada   | Total | 3   | 3   | 16  | 72  | 160 | 333 | 176  | 405  | -  | - |
|     |           | Rural | 3   | 3   | 16  | 72  | 160 | 333 | 176  | 405  | -  | - |
|     |           | Urban | -   | -   | -   | -   | -   | -   | -    | -    | -  | - |
| 9)  | Shirpur   | Total | 1   | 2   | 13  | 90  | 60  | 275 | 73   | 365  | -  | - |
|     |           | Rural | 1   | 2   | 13  | 90  | 60  | 275 | 73   | 365  | -  | - |
|     |           | Urban | -   | -   | -   | -   | -   | -   | -    | -    | -  | - |
| 10) | Sindkheda | Total | 2   | 2   | 25  | 112 | 175 | 630 | 200  | 742  | -  | - |
|     |           | Rural | 2   | 2   | 25  | 112 | 175 | 630 | 200  | 742  | -  | - |
|     |           | Urban | -   | -   | -   | -   | -   | -   | -    | -    | -  | - |

Source :- District Health Officer, Zilla Parishad, Dhule.

Note :- As regards Rural/Urban break up it is given according to Rural/Urban centres.

Table No. 53

Literacy in each Tahsil of Dhule District according to  
1971 Census

(In '000)

| Sr. No. | District/<br>Tahsil | No. of literates |       |         | Percentage of literacy |       |         |       |
|---------|---------------------|------------------|-------|---------|------------------------|-------|---------|-------|
|         |                     | Rural            | Males | Females | Total                  | Males | Females | Total |
| 1       | 2                   | 3                | 4     | 5       | 6                      | 7     | 8       | 9     |
|         | District Total      | 3,65             | 1,65  | 5,39    | 42.93                  | 20.30 | 31.89   |       |
|         | Total Rural         | 2,63             | 1,05  | 3,73    | 38.18                  | 16.10 | 27.32   |       |
|         | Urban               | 93               | 56    | 1,54    | 65.11                  | 41.06 | 53.67   |       |
| 1)      | Dhule               | Total            | 1,10  | 54      | 1,64                   | 55.72 | 29.60   | 43.13 |
|         | Rural               | 60               | 26    | 86      | 48.22                  | 21.40 | 35.10   |       |
|         | Urban               | 50               | 29    | 79      | 68.54                  | 44.79 | 57.39   |       |
| 2)      | Sakri               | Total            | 45    | 20      | 64                     | 37.64 | 17.19   | 27.62 |
|         | Rural               | 45               | 20    | 64      | 37.64                  | 17.19 | 27.62   |       |
|         | Urban               | -                | -     | -       | -                      | -     | -       |       |
| 3)      | Nawapur             | Total            | 17    | 7       | 24                     | 25.17 | 10.02   | 18.19 |
|         | Rural               | 13               | 4     | 17      | 21.92                  | 6.38  | 14.20   |       |
|         | Urban               | 4                | 3     | 7       | 57.49                  | 38.94 | 48.64   |       |
| 4)      | Nandurbar           | Total            | 44    | 21      | 64                     | 46.69 | 23.19   | 35.19 |
|         | Rural               | 25               | 10    | 35      | 38.31                  | 15.88 | 27.11   |       |
|         | Urban               | 19               | 11    | 29      | 66.15                  | 41.71 | 54.38   |       |

Table No. 52-Contd...

| 1             | 2     | 3  | 4  | 5  | 6     | 7     | 8     | 9 |
|---------------|-------|----|----|----|-------|-------|-------|---|
| 5) Taloda     | Total | 13 | 5  | 18 | 36.47 | 14.45 | 25.59 |   |
|               | Rural | 8  | 2  | 11 | 30.07 | 9.12  | 19.69 |   |
|               | Urban | 5  | 3  | 8  | 56.42 | 30.20 | 44.08 |   |
| 6) Akkal kuwa | Total | 7  | 2  | 9  | 16.94 | 6.65  | 11.86 |   |
|               | Rural | 7  | 2  | 9  | 16.94 | 6.65  | 11.86 |   |
|               | Urban | -  | -  | -  | -     | -     | -     |   |
| 7) Akrani     | Total | 2  | 4  | 2  | 6.55  | 1.88  | 4.26  |   |
|               | Rural | 2  | 4  | 2  | 6.55  | 1.88  | 4.26  |   |
|               | Urban | -  | -  | -  | -     | -     | -     |   |
| 8) Shahada    | Total | 40 | 17 | 57 | 42.36 | 19.33 | 31.07 |   |
|               | Rural | 33 | 14 | 47 | 39.81 | 17.23 | 28.71 |   |
|               | Urban | 6  | 3  | 9  | 64.53 | 38.88 | 52.30 |   |
| 9) Shirpur    | Total | 37 | 16 | 52 | 49.53 | 20.83 | 34.03 |   |
|               | Rural | 29 | 11 | 40 | 43.61 | 17.82 | 31.02 |   |
|               | Urban | 8  | 4  | 12 | 60.74 | 36.17 | 49.01 |   |
| 10) Sindkheda | Total | 52 | 23 | 74 | 50.49 | 22.78 | 36.87 |   |
|               | Rural | 46 | 19 | 65 | 49.69 | 21.70 | 35.91 |   |
|               | Urban | 6  | 3  | 9  | 57.53 | 32.72 | 45.54 |   |

Source :- 1971 Population Census Publication.

Table No. 54

Education in Rural area in each tahsil of Dhule District according to 1961 Census

| S. No. | District/<br>Tahsil | Total population |          |          | Illiterate |          | Literate (without educational level) |         | Educational level    |                       |       |         |
|--------|---------------------|------------------|----------|----------|------------|----------|--------------------------------------|---------|----------------------|-----------------------|-------|---------|
|        |                     | Persons          | Males    | Females  | Males      | Females  | Males                                | Females | Primary or Jr. Basic | Matriculation & above | Males | Females |
| 1      | 2                   | 3                | 4        | 5        | 6          | 7        | 8                                    | 9       | 10                   | 11                    | 12    | 13      |
|        | District Total      | 11,35,320        | 5,74,127 | 5,61,258 | 3,82,776   | 5,08,989 | 95,397                               | 33,443  | 93,490               | 13,704                | 2,464 | 117     |
| 1)     | Dhule               | 2,00,642         | 1,01,499 | 99,142   | 59,425     | 86,441   | 20,617                               | 8,281   | 21,026               | 4,401                 | 631   | 20      |
| 2)     | Sakri               | 1,85,417         | 94,099   | 91,318   | 61,901     | 81,046   | 15,501                               | 6,492   | 16,253               | 3,754                 | 444   | 26      |
| 3)     | Nawapur             | 94,222           | 47,761   | 46,462   | 36,920     | 44,363   | 6,800                                | 1,495   | 3,914                | 591                   | 127   | 13      |
| 4)     | Nandurbar           | 1,11,872         | 56,290   | 55,582   | 38,624     | 51,060   | 9,648                                | 3,024   | 7,888                | 1,490                 | 130   | 8       |
| 5)     | Taloda              | 49,079           | 24,377   | 24,712   | 18,023     | 23,509   | 3,638                                | 802     | 2,658                | 399                   | 43    | 2       |
| 6)     | Akkal kuwa          | 57,357           | 29,270   | 28,087   | 25,109     | 27,341   | 2,252                                | 164     | 1,838                | 279                   | 71    | 3       |
| 7)     | Akrani              | 34,937           | 17,972   | 16,995   | 16,732     | 16,717   | 748                                  | 182     | 430                  | 92                    | 58    | 4       |
| 8)     | Shahada             | 1,42,134         | 71,336   | 70,753   | 45,224     | 63,919   | 12,691                               | 4,335   | 13,190               | 2,483                 | 231   | 10      |
| 9)     | Shirpur             | 1,02,934         | 52,294   | 50,640   | 34,351     | 46,316   | 8,480                                | 2,637   | 9,272                | 1,687                 | 183   | -       |
| 10)    | Sindkheda           | 1,56,755         | 79,239   | 77,516   | 46,062     | 68,277   | 15,614                               | 5,680   | 17,017               | 3,528                 | 546   | 31      |

Table No. 55

Education in Urban area of Dhule District according to 1961 Census

| Sr. No. | District | Total Urban population |          | Illiterate |        | Literate (without educational level) |        |        |
|---------|----------|------------------------|----------|------------|--------|--------------------------------------|--------|--------|
|         |          | Persons                | Male     | Female     | Male   | Female                               | Male   | Female |
| 1       | 2        | 3                      | 4        | 5          | 6      | 7                                    | 8      | 9      |
| 1)      | Dhule    | 2,15,856               | 1,12,815 | 1,03,041   | 47,046 | 27,632                               | 19,448 | 13,223 |

Educational levels

| Primary or Junior Basic |        | Matriculation or Higher Secondary |        | Technical Diploma or not equal to degree |        | Non Technical Diploma or not equal to degree |        | University degree or post graduate degree other than technical degree |        |
|-------------------------|--------|-----------------------------------|--------|--|--------|--|--------|---|--------|
| Male                    | Female | Male                              | Female | Male                                     | Female | Male   | Female | Male  | Female |
| 10                      | 11     | 12                                | 13     | 14                                       | 15     | 16   | 17     | 18  | 19     |
| 39,347                  | 16,058 | 5,605                             | 965    | 105                                      | 8      | 231  | 232    | 603   | 82     |

Contd...



Table No. 55-Contd...

| Sr. No. | District | Technical degree or Diploma equal to degree or post graduate degree |        |          |        |             |        |                       |        |            |        |          |        |        |        |
|---------|----------|---|--------|----------|--------|-------------|--------|-----------------------|--------|------------|--------|----------|--------|--------|--------|
|         |          | Engineering   |        | Medicine |        | Agriculture |        | Veterinary and Allied |        | Technology |        | Teaching |        | Others |        |
|         |          | Male  | Female | Male     | Female | Male        | Female | Male                  | Female | Male       | Female | Male     | Female | Male   | Female |
| 1       | 2        | 20  | 21     | 22       | 23     | 24          | 25     | 26                    | 27     | 28         | 29     | 30       | 31     | 32     | 33     |
| 1)      | Dhule    | 38  | -      | 97       | 12     | 21          | -      | 7                     | -      | 3          | -      | 130      | 9      | 134    | 10     |

Source :- 1961 Population Census Hand Book of Dhule District.

# EDUCATION

## INSTITUTIONS & ENROLMENT

1974-75 TO 1978-79  
DHULE DISTRICT

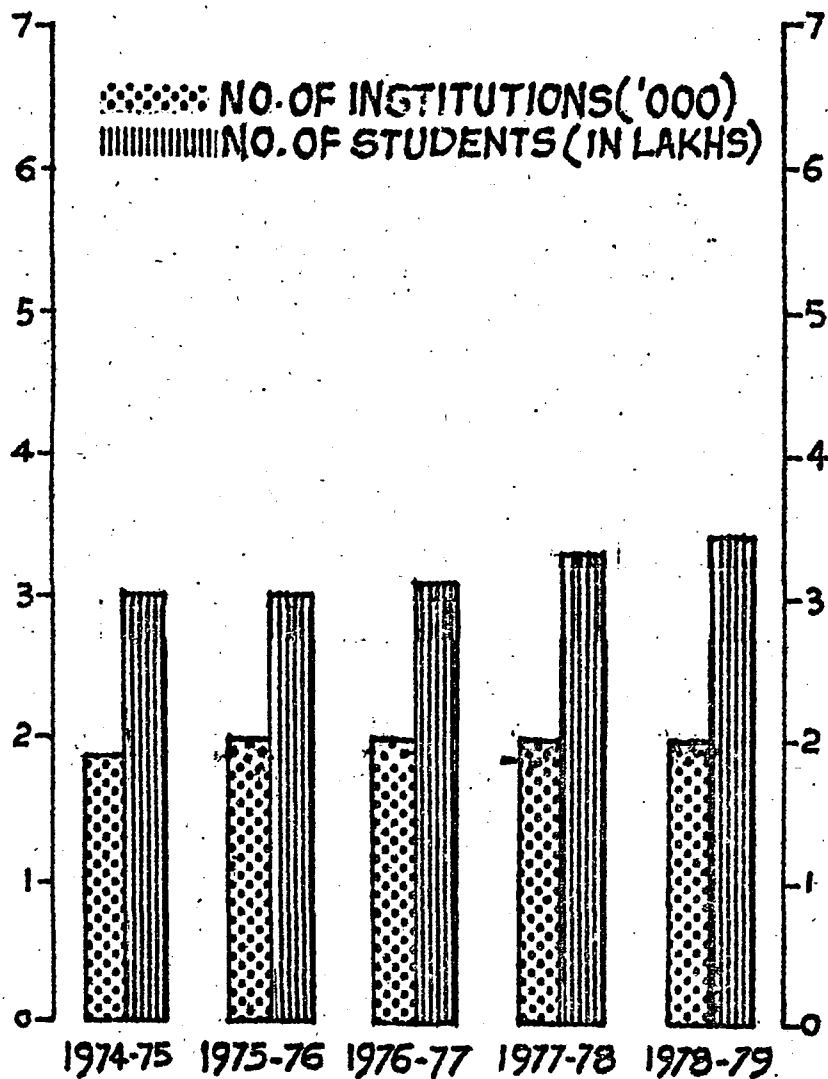


Table No. 56

No. of institutions, pupils and teachers in Dhule district in 1977-78 and 1978-79

| Sr. Districts |       | Year : I-Pre, Primary |      |       |         |           |    | II-Primary |          |          |              |     |      |        |         |           |          |  |  |
|---------------|-------|-----------------------|------|-------|---------|-----------|----|------------|----------|----------|--------------|-----|------|--------|---------|-----------|----------|--|--|
| No.           |       | Institutions          |      |       | Pupils  |           |    | Teachers   |          |          | Institutions |     |      | Pupils |         |           | Teachers |  |  |
|               |       |                       | Boys | Girls | Trained | Untrained |    | Boys       | Girls    | Trained  | Untrained    |     | Boys | Girls  | Trained | Untrained |          |  |  |
| 1             | 2     | 3                     | 4    | 5     | 6       | 7         | 8  | 9          | 10       | 11       | 12           | 13  |      |        |         |           |          |  |  |
|               | Dhule | 1977-78               | 33   | 955   | 827     | 25        | 23 | 1,786      | 1,45,401 | 1,00,303 | 6,370        | 809 |      |        |         |           |          |  |  |
|               |       | 1978-79               | 35   | 920   | 837     | 24        | 16 | 1,803      | 1,49,172 | 1,04,175 | 6,463        | 792 |      |        |         |           |          |  |  |

Contd...

| Sr. Year |   | III-Secondary |      |        |         |           |    | IV-Higher institutions college etc. |       |         |              |  |      |        |         |           |          |  |  |
|----------|---|---------------|------|--------|---------|-----------|----|-------------------------------------|-------|---------|--------------|--|------|--------|---------|-----------|----------|--|--|
| No.      |   | Institutions  |      |        | Pupils  |           |    | Teachers                            |       |         | Institutions |  |      | Pupils |         |           | Teachers |  |  |
|          |   |               | Boys | Girls  | Trained | Untrained |    | Boys                                | Girls | Trained | Untrained    |  | Boys | Girls  | Trained | Untrained |          |  |  |
| 1        | 2 | 14            | 15   | 16     | 17      | 18        | 19 | 20                                  | 21    | 22      | 23           |  |      |        |         |           |          |  |  |
|          |   | 1977-78       | 176  | 50,370 | 21,717  | 2,657     | 94 | 15                                  | 8,345 | 1,383   | 475          |  |      |        |         |           |          |  |  |
|          |   | 1978-79       | 179  | 53,285 | 24,262  | 2,854     | 76 | 15                                  | 8,724 | 1,607   | 517          |  |      |        |         |           |          |  |  |

Note :- \*Total Teachers includes both full time and part time Teachers. There is no classification of Teachers as Trained and untrained.

Source :- Director of Education, Maharashtra State, Pune. (123)

Table No. 57

Backward class enrolment in Dhule district during the  
year 1977-78 and 1978-79

| Sr. No. | Education          | Enrolment        |       |                  |       |                        |       |                       |        |
|---------|--------------------|------------------|-------|------------------|-------|------------------------|-------|-----------------------|--------|
|         |                    | Scheduled Castes |       | Scheduled tribes |       | Other Backward classes |       | Total backward class- |        |
| 1       | 2                  | 3                | 4     | 5                | 6     | 7                      | 8     | 9                     | 10     |
|         |                    | 77-78            | 78-79 | 77-78            | 78-79 | 77-78                  | 78-79 | 77-78                 | 78-79  |
| I.      | <u>District</u>    |                  |       |                  |       |                        |       |                       |        |
|         | <u>Total</u>       | 20623            | 19707 | 60378            | 72355 | 44624                  | 49779 | 12981                 | 141984 |
|         | Total boys         | 14079            | 13083 | 40090            | 49033 | 29590                  | 31060 | 83759                 | 93176  |
|         | Total Girls        | 6544             | 6624  | 20288            | 23322 | 15034                  | 18719 | 44222                 | 48808  |
| IV.     | <u>Pre-Primary</u> |                  |       |                  |       |                        |       |                       |        |
|         | Total              | 76               | 165   | 216              | 39    | 307                    | 522   | 599                   | 726    |
|         | Boys               | 40               | 73    | 105              | 19    | 170                    | 310   | 315                   | 402    |
|         | Girls              | 36               | 92    | 111              | 20    | 137                    | 212   | 284                   | 324    |
| II)     | <u>Primary</u>     |                  |       |                  |       |                        |       |                       |        |
|         | Total              | 15251            | 13652 | 54222            | 65593 | 32535                  | 33786 | 102018                | 113031 |
|         | Boys               | 9869             | 8454  | 35205            | 43578 | 19090                  | 19626 | 64164                 | 71668  |
|         | Girls              | 5392             | 5198  | 19017            | 22015 | 13445                  | 14160 | 37854                 | 41363  |
| III)    | <u>Secondary</u>   |                  |       |                  |       |                        |       |                       |        |
|         | Total              | 4654             | 5013  | 5435             | 6,093 | 10938                  | 14111 | 23394                 | 25349  |
|         | Boys               | 3620             | 3774  | 4315             | 4,844 | 9,597                  | 9,943 | 17,492                | 18,561 |
|         | Girls              | 1044             | 1239  | 1,121            | 1,249 | 1,341                  | 4,168 | 5,902                 | 6,788  |
| IV)     | <u>Higher</u>      |                  |       |                  |       |                        |       |                       |        |
|         | Total              | 622              | 877   | 504              | 641   | 844                    | 1,350 | 1,970                 | 2,878  |
|         | Boys               | 550              | 782   | 465              | 592   | 773                    | 1,171 | 1,788                 | 2,545  |
|         | Girls              | 72               | 95    | 39               | 49    | 71                     | 189   | 182                   | 333    |

Source :- Directorate of Education, Pune.

Table No. 58

ECONOMICALLY BACKWARD CLASS COMMISSIONS OF FREE EDUCATION IN DHULE DISTRICT DURING THE YEAR

1977-78 and 1978-79

| Sr. No. | Item                                | Year    | Higher Institutions |  |                  |             |         | Total  |
|---------|-------------------------------------|---------|---------------------|--|------------------|-------------|---------|--------|
|         |                                     |         | Primary             | Secondary                                    | Junior colleges: | University: | Others: |        |
| 1       | 2                                   | 3       | 4                   | 5  | 6                | 7           | 8       | 9      |
| 1)      | Beneficiaries(Number)               | 1977-78 | --                  | 52,300                                       | 3,150            | 5,344       | 1,118   | 61,912 |
|         |                                     | 1978-79 | --                  | 57,432                                       | 3,454            | 4,215       | 1,245   | 66,347 |
| 2)      | Concession granted<br>in lakhs Rs.) | 1977-78 | -----               | Break up for columns 5 to 8 is not available |                  |             |         | -----  |
|         |                                     | 1978-79 | -----               | Break up for columns 5 to 8 is not available |                  |             |         | -----  |

Note :- Expenditure of E.B.C. Concessions for the year 1978-79 is Rs.25.60 lakhs.

Source :- Directorate of Education, Pune-1.

Table No. 59

Expenditure on Primary education in Dhule district during 1977-78 and 1978-79

(Rs. In '000)

| S. No.   | Agency                                   | Year    | Normal                      |                             |         | Plan                        |                             |       | Total                       |                             |         |
|----------|--|---------|-----------------------------|-----------------------------|---------|-----------------------------|-----------------------------|-------|-----------------------------|-----------------------------|---------|
|          |  |         | Recurring                   | Non-Recurring               | Total   | Recurring                   | Non-Recurring               | Total | Recurring                   | Non-Recurring               | Total   |
|          |  |         | (excluding Building grants) | (excluding Building grants) |         | (excluding Building grants) | (excluding Building grants) |       | (excluding Building grants) | (excluding Building grants) |         |
| 1        | 2  | 3       | 4                           | 5                           | 6       | 7                           | 8                           | 9     | 10                          | 11                          | 12      |
| 1)       | Zilla Parishad                           | 1977-78 | 4,14,77                     | -                           | 4,14,77 | 1,26                        | -                           | 1,26  | 4,16,03                     | -                           | 4,16,03 |
|          |  | 1978-79 | 4,31,31                     | -                           | 4,31,31 | 2,70                        | -                           | 2,70  | 4,34,01                     | -                           | 4,34,01 |
| 2)       | Municipal Councils                       | 1977-78 | 37,16                       | -                           | 37,16   | -                           | -                           | -     | 37,16                       | -                           | 37,16   |
|          |  | 1978-79 | 40,50                       | -                           | 40,50   | -                           | -                           | -     | 40,50                       | -                           | 40,50   |
| 3)       | Cantonment Board                         | 1977-78 | -                           | -                           | -       | -                           | -                           | -     | -                           | -                           | -       |
|          |  | 1978-79 | -                           | -                           | -       | -                           | -                           | -     | -                           | -                           | -       |
| 4)       | Corporations                             | 1977-78 | -                           | -                           | -       | -                           | -                           | -     | -                           | -                           | -       |
|          |  | 1978-79 | -                           | -                           | -       | -                           | -                           | -     | -                           | -                           | -       |
| 5)       | All other expenditure including building | 1977-78 | -                           | -                           | -       | -                           | -                           | -     | -                           | -                           | -       |
|          |  | 1978-79 | -                           | -                           | -       | -                           | -                           | -     | -                           | -                           | -       |
| Total :- |  | 1977-78 | 4,51,93                     | -                           | 4,51,93 | 1,26                        | -                           | 1,26  | 4,53,19                     | -                           | 4,53,19 |
|          |  | 1978-79 | 4,71,81                     | -                           | 4,71,81 | 2,70                        | -                           | 2,70  | 4,74,51                     | -                           | 4,74,51 |

Source :- Deputy Director of Education, Dhule.

Table No.60 (A)

Length of Railway Route in Dhule District as on  
31-3-1978 & 31-3-79

| Sr.No.: | Railway - Route      | Length in Kms. as on 31st March 1978 & 31-3-79 |
|---------|----------------------|--|
| 1       | 2                    | 3  |
| 1)      | <u>Broad Gauge</u>   |  |
|         | i) Single            | 171.61   |
|         | ii) Double           | Nil  |
|         | iii) Triple and More | Nil  |
| 2)      | Meters Gauge         | Nil  |
| 3)      | Narrow Gauge         | Nil  |
|         | Total Railway Route  | 171.61   |

Source :- Indian Railway.

Table No.60(B)

No. of ports in Dhule District in 1977-77

| No. of ports in the Dist. : | Seasonal       | Trought out the year |
|-----------------------------|----------------|----------------------|
|                             | -----          | -----                |
|                             | not applicable | -----                |

Table No.61

Road length according to category and surface classification in District Dhule as on  
31-3-78 and 31-3-79.

(Length in Kms.)

| Sr. No. | Type of Road | Extra Municipal |               |               |               | Municipal     |               |               |               |
|---------|--------------|-----------------|---------------|---------------|---------------|---------------|---------------|---------------|---------------|
|         |              | As on 31-3-78   | As on 31-3-79 | As on 31-3-78 | As on 31-3-79 | As on 31-3-78 | As on 31-3-79 | As on 31-3-78 | As on 31-3-79 |
| 1       | 2            | 3               | 4             | 5             | 6             | 7             | 8             | 9             | 10            |

I-Category

|                         |       |       |       |       |       |       |   |   |
|-------------------------|-------|-------|-------|-------|-------|-------|---|---|
| 1) National Highway     | 128   | 128   | -     | -     | 128   | 128   | - | - |
| 2) State Highway        | 582   | 582   | -     | -     | 582   | 582   | - | - |
| 3) Major District Roads | 308   | 308   | 1,192 | 1,196 | 1,500 | 1,504 | - | - |
| 4) Other District Roads | -     | -     | 987   | 1,061 | 987   | 1,061 | - | - |
| 5) Village Roads        | -     | -     | 1,712 | 1,743 | 1,712 | 1,743 | - | - |
| 6) Other Roads          | -     | -     | 2,071 | 2,089 | 2,071 | 2,089 | - | - |
| Total                   | 1,018 | 1,018 | 5,962 | 6,089 | 6,980 | 7,107 | - | - |

II-Surface Classification

|                        |       |       |       |       |       |       |     |     |
|------------------------|-------|-------|-------|-------|-------|-------|-----|-----|
| 1) Cement Concrete     | -     | -     | -     | -     | -     | -     | 15  | 18  |
| 2) Gullies Toped       | 2727  | 727   | 40    | 49    | 767   | 776   | 96  | 107 |
| 3) Water Bound Macadam | 186   | 186   | 376   | 895   | 562   | 1,081 | 48  | 48  |
| 4) Granular Material   | -     | -     | 1,411 | 1,192 | 1,411 | 1,192 | 22  | 22  |
| 5) Lower Type          | 105   | 105   | 4,135 | 3,953 | 4,240 | 4,058 | 10  | 10  |
| Total                  | 1,018 | 1,018 | 5,962 | 6,089 | 6,980 | 7,107 | 191 | 205 |

Source :- 1) Executive Engineer, P.W.&H.Divn.Dhule & Shahada. 2) Executive Engr.National Highway Dn.Dhule.  
3) Executive Engineer, Works Deptt. Z.P.Dhule. 4) All Municipal Councils in Dhule District.



Table No.62

Motor Vehicles in operation in Nashik Region as on 31-3-78 and 31-3-79.

| Sr. No.:     | Items                       | Numbers       |               |
|--------------|-----------------------------|---------------|---------------|
|              |                             | As on 31-3-78 | As on 31-3-79 |
| 1            | 2                           | 3             | 4             |
| 1)           | Motor Cycles, Scooters etc. | 20,110        | 25,887        |
| 2)           | Motor Cars                  | 8,843         | 9,474         |
| 3)           | Taxi Cabs                   | 350           | 421           |
| 4)           | Auto Rickshaws              | 1,438         | 1,758         |
| 5)           | <u>Stage carriages-</u>     |               |               |
|              | i) Diesel                   | 1,126         | 1,095         |
|              | ii) Petrol                  |               |               |
| 6)           | <u>Lorries</u>              |               |               |
|              | <u>A) Private carriages</u> |               |               |
|              | i) Diesel                   | 955           | 1,191         |
|              | ii) Petrol                  | 130           | 149           |
|              | <u>B) Public carriages</u>  |               |               |
|              | i) Diesel                   | 5,513         | 6,092         |
|              | ii) Petrol                  | 389           | 442           |
| 7)           | Ambulances                  | 42            | 45            |
| 8)           | School buses                | 24            | 31            |
| 9)           | Private Service Vehicles    | 49            | 61            |
| 10)          | Trailors                    | 2,823         | 3,741         |
| 11)          | Tractors                    | 3,460         | 4,365         |
| 12)          | Others                      | 4             | 14            |
| <u>Total</u> |                             | <u>45,257</u> | <u>54,766</u> |

Source : The Regional Transport Officer, Nashik.

Table No.63

Nationalised Road Transport, Operation of M.S.R.T. Corporation during the year 1977-78  
and 1978-79 in Dhule District

| Sl. No. | Items   | As on 31-3-1978 | As on 31-3-1979 |
|---------|---|-----------------|-----------------|
| 1       | 2   | 3               | 4               |
| 1)      | No. of routes as at the end of the year           | 421             | 451             |
| 2)      | Route distance (Kms.)                             | 21,117          | 23,158          |
| 3)      | Average route distance (Kms.)                     | 50.2            | 51.3            |
| 4)      | Average per day effective Kms. operated           | 54,828          | 61,112          |
| 5)      | Average No. of buses held during the year         | 303.2           | 298.7           |
| 6)      | Average No. of buses on road per day              | 235.2           | 252.4           |
| 7)      | Average Vehicle utilisation (Kms.)                | 237.6           | 241.7           |
| 8)      | Percentage load factor                            | 87.7            | 88.1            |
| 9)      | No. of passengers travelled per day               | 85,675          | 92,231          |
| 10)     | Average distance travelled per passenger (Kms.)   | 26.1            | 29.2            |
| 11)     | Total traffic receipts during the year ('000 Rs.) | 5,26,33         | 5,89,88         |
| 12)     | Average earnings per passenger (in paise)         | 168             | 175             |

Source :- Divisional Controller, M.S.R.T.C.

Table No.64

Traffic Census on important roads in Dhule district during May-77

| Name of Road              | Location of count post | Type of road                             | Carriage      | Date of commencement | Vehicles    |       |        |               |             |               |        |        |       |      |
|---------------------------|------------------------|--|---------------|----------------------|-------------|-------|--------|---------------|-------------|---------------|--------|--------|-------|------|
|                           |                        |  |               |                      | Fast moving |       |        |               | Slow moving |               |        |        |       |      |
| Milage (KMs)              | Near by town/villages  | Surface of road                          | Width of road | Traffic Census       | Cars        | Buses | Trucks | Motor-cyclers | Total       | Animals drawn | Cycles | Others | Total |      |
| 1                         | 2                      | 3  | 4             | 5                    | 6           | 7     | 8      | 9             | 10          | 11            | 12     | 13     | 14    | 15   |
| Bombay-Agra Road          | 288/0                  | Near Zodge                               | Asphalt       | 7.01                 |             | 238   | 129    | 1169          | 59          | 1595          | 14     | 47     | -     | 61   |
| National Highway No. 3    | 266/0                  | Near Dhule Town                          | -do-          | -do-                 |             | 569   | 174    | 1767          | 462         | 2972          | 149    | 1260   | 81    | 1490 |
|                           | 257/0                  | Dhule-City                               | -do-          | -do-                 |             | 200   | 198    | 991           | 177         | 1566          | 193    | 434    | 63    | 690  |
|                           | 242/0                  | Songir                                   | -do-          | -do-                 |             | 241   | 147    | 993           | 181         | 1562          | 141    | 184    | 35    | 360  |
|                           | 226/8                  | Nardhane                                 | -do-          | -do-                 |             | 150   | 95     | 814           | 84          | 1143          | 45     | 122    | 94    | 261  |
|                           | 203/6                  | Amada (Near Shirpur phata)               | -do-          | -do-                 |             | 184   | 181    | 800           | 233         | 1398          | 205    | 347    | 94    | 646  |
|                           | 168/5                  | Near Palasner State Border of Mh. & M.P. | -do-          | -do-                 |             | 81    | 33     | 604           | 13          | 731           | 19     | 11     | 4     | 34   |
| Dhule-Ealabad Nagpur Road | 224/                   | Phagne                                   | B.T.          | 23                   |             | 472   | 282    | 910           | 307         | 1971          | 386    | 585    | 21    | 992  |
| National Highway No. 6    | 502/8                  | Near Mukti Parola                        | -do-          | -do-                 |             | 412   | 196    | 818           | 310         | 1735          | 437    | 299    | 13    | 749  |
|                           | 487/                   | Paladhi                                  | -do-          | -do-                 |             | 303   | 173    | 927           | 230         | 1633          | 760    | 403    | -     | 1163 |
|                           | 443/4                  | Near P.W.D. Store                        | -do-          | -do-                 |             | 250   | 178    | 811           | 197         | 1436          | 455    | 416    | -     | 871  |

1-5-77 to 7-5-77

Table No.64-Contd..

| 1  | 2             | 3                                     | 4    | 5    | 6 | 7   | 8   | 9   | 10  | 11   | 12  | 13   | 14  | 15   |
|--|---------------|---------------------------------------|------|------|---|-----|-----|-----|-----|------|-----|------|-----|------|
| Contd...   | 421/2         | Near Shirabad<br>Near Buran-<br>shell | B.T. | 7.01 |   | 366 | 123 | 897 | 660 | 2046 | 346 | 652  | -   | 998  |
|  | 405/5         | Bhasawal Near<br>Janner Naka          | -do- | 3.66 |   | 317 | 202 | 925 | 340 | 1784 | 350 | 594  | -   | 944  |
|  | 391/0         | Varangaon                             | -do- | -do- |   | 238 | 176 | 875 | 305 | 1644 | 324 | 652  | -   | 976  |
|  | 373/6         | Edlabad                               | -do- | -do- |   | 287 | 142 | 863 | 262 | 1554 | 268 | 455  | -   | 723  |
| Surat-Dhule Rd.<br>upto State<br>Border leading<br>to Ahwa State<br>Highway No.15A | Miles<br>62/5 | Ahwa Road<br>Junction                 | -do- | 5.49 |   | 83  | 33  | 319 | 150 | 590  | 379 | 592  | 39  | 1010 |
|  | 64/5          | Nawapur                               | -do- | -do- |   | 78  | 88  | 318 | 98  | 582  | 384 | 540  | 36  | 960  |
|  | 75/4          | Visarwadi                             | -do- | -do- |   | 77  | 25  | 234 | 41  | 377  | 101 | 72   | 16  | 189  |
|  | Kms.<br>594/1 | Dahiwal                               | -do- | -do- |   | 35  | 26  | 143 | 30  | 239  | 215 | 93   | 11  | 319  |
|  | 575/6         | * Sakri                               | -do- | -do- |   | 198 | 214 | 453 | 152 | 1022 | 292 | 196  | 23  | 511  |
|  | 538/6         | Khed Bunglow                          | -do- | -do- |   | 63  | 78  | 210 | 65  | 416  | 125 | 189  | 12  | 326  |
|  | 535/0         | Dhule Molgi                           | -do- | 6.71 |   | 331 | 201 | 440 | 630 | 1602 | 436 | 3412 | 701 | 4549 |
| Vinchur Chander<br>Sakri Nandurbar<br>Prakasha Road<br>State Highway<br>No.17      | 109/3         | Pimpalner                             | -do- | 5.49 |   | 132 | 68  | 189 | 78  | 467  | 263 | 695  | 167 | 1115 |
|  | 133/3         | New Sakri                             | -do- | -do- |   | 171 | 72  | 168 | 141 | 552  | 155 | 146  | 19  | 321  |
|  | 108/2         | Pimpalner                             | -do- | -do- |   | 240 | 200 | 343 | 38  | 821  | 289 | 178  | 106 | 573  |
|  | 149/5         | Nizampur                              | -do- | 3.66 |   | 52  | 29  | 131 | 43  | 255  | 280 | 111  | -   | 391  |
|  | 186/5         | Nandurbar                             | -do- | -do- |   | 45  | 44  | 253 | 100 | 442  | 632 | 295  | -   | 927  |
|  | 188/5         | Nandurbar<br>Korit Junction.<br>Rd.   | WEM  | -do- |   | 21  | 28  | 35  | 49  | 131  | 114 | 106  | 16  | 295  |
|  |               |                                       |      |      |   |     |     |     |     |      |     | 165  |     |      |

1-5-1977 to 7-5-1977

|   |            | Miles  |            |      |      |     |     |     |     |     |     |     |     |    |     |     |
|---|------------|--|------------|------|------|-----|-----|-----|-----|-----|-----|-----|-----|----|-----|-----|
|   |            | 1  | 2          | 3    | 4    | 5   | 6   | 7   | 8   | 9   | 10  | 11  | 12  | 13 | 14  | 15  |
| Shahada Dhadgaon Road, State Border leading to Mirajpur State Highway No. 17-A. | Kms. 64/0  | Dhadgaon   | -do-       | 5.49 | 3.66 | 7   | 5   | 9   | 2   | 23  | 32  | -   | 2   | 34 | 145 | 541 |
| Songir-Dondaicha  | Kms. 35/8  | Chinthana  | -do-       | 7.32 | 11.4 | 72  | 269 | 78  | 543 | 169 | 84  | -   | 253 |    |     |     |
| Shahada Khotia Road State Highway No. 19  | Kms. 38/0  | Dondaicha  | -do-       | "    | 5    | 60  | 190 | 32  | 339 | 679 | 300 | -   | 979 |    |     |     |
|   | Kms. 51/7  | Ex Shahada   | -do-       | "    | 83   | 76  | 148 | 155 | 463 | 271 | 127 | 117 | 515 |    |     |     |
|   | Kms. 53/8  | Lonkheda   | -do-       | "    | 76   | 73  | 145 | 128 | 425 | 251 | 153 | 105 | 509 |    |     |     |
|   | Kms. 58/3  | Brahmanpuri  | -do-       | "    | 59   | 36  | 191 | 96  | 282 | 289 | 197 | 191 | 777 |    |     |     |
| Nandurbar Visarwadi Road State Highway No. 20                                   | Kms. 0/0   | Nandurbar-Visarwadi                                | WBM & B.T. | 3.66 | 11   | 15  | 51  | 31  | 109 | 120 | 126 | -   | 243 |    |     |     |
|   | Kms. 19/7  | Khandbara  | Murum      | "    | 18   | 12  | 47  | 17  | 94  | 51  | 41  | -   | 92  |    |     |     |
| Dhule Chaliggaon Daulatabad Road State Highway-22                               | Kms. 12/0  | At the Jn. of Dhule Akran-gabad, Arvi Parola Road. | B.T.       | 5.49 | 135  | 52  | 273 | 128 | 538 | 303 | 155 | 85  | 543 |    |     |     |
| Ankleshwar Shahada Burhanpur Road Highway No. 23                                | Miles 18/1 | Khapar   | -do-       | 3.66 | 158  | 125 | 142 | 37  | 462 | 421 | 369 | 172 | 962 |    |     |     |
|   | Miles 0/0  | Taloda   | -do-       | "    | 80   | 55  | 145 | 79  | 359 | 508 | -   | 90  | 593 |    |     |     |
|   | Miles 10/6 | Prakasha   | -do-       | "    | 124  | 80  | 192 | 162 | 558 | 95  | 32  | -   | 127 |    |     |     |
|   | Miles 18/3 | Shahada  | -do-       | "    | 113  | 57  | 153 | 106 | 434 | 224 | 28  | -   | 252 |    |     |     |
|   | Miles 20/1 | Vadali   | -do-       | "    | 17   | 36  | 79  | 54  | 186 | 434 | 74  | -   | 508 |    |     |     |
|   | Miles 7/1  | Vikharan   | -do-       | "    | 50   | 51  | 167 | 71  | 339 | 411 | 224 | 3   | 638 |    |     |     |
|   | Miles 1/0  | Borkhade   | -do-       | "    | 30   | 49  | 112 | 53  | 249 | 195 | 37  | -   | 232 |    |     |     |
| Dhule-Amalner Road State Highway No. 24-A                                       | Kms. 13/-  | Wani   | -do-       | "    | 101  | 69  | 213 | 82  | 465 | 255 | 242 | 45  | 542 |    |     |     |

1-5-1977 to 7-5-77

Table No. 64-Contd...

Traffic Census on important roads in Dhule district during May-78

| Name of Road                             | Location of count post | Type of surf                                       | Carri- width of road | Date of commencement | Vehicles               |                 |       |        |                          |             |                       |       |                 |        |
|--|------------------------|--|----------------------|----------------------|------------------------|-----------------|-------|--------|--------------------------|-------------|-----------------------|-------|-----------------|--------|
|  |                        |  |                      |                      | Fast moving            |                 |       |        |                          | Slow moving |                       |       |                 |        |
| Milages                                  | Went by town/villages  | :-   | :-                   | :-                   | Traffic Census         | Cars Jeeps vans | Buses | Trucks | Motor cycle and scooters | Total       | Animal drawn vehicles | Cycle | Oth er Rickshaw | Tot al |
| 1  | 2                      | 3  | 4                    | 5                    | 6                      | 7               | 8     | 9      | 10                       | 11          | 12                    | 13    | 14              | 15     |
| Bombay-Agra Road                         | KMs. 288/0             | Near Zodage  | Asphalt              | 7.01                 | 13-5-1978 to 15-5-1978 | 207             | 154   | 1408   | 66                       | 1835        | 10                    | 32    | 5               | 47     |
| National Highway No. 3                   | 266/0                  | Near Dhule Town                                    | -do-                 | -do-                 |                        | 316             | 157   | 1336   | 226                      | 2065        | 97                    | 581   | 10              | 628    |
|  | 257/4                  | Dhule-City   | -do-                 | -do-                 |                        | 188             | 210   | 996    | 157                      | 1551        | 117                   | 376   | 9               | 502    |
|  | 242/2                  | Songir   | -do-                 | -do-                 |                        | 288             | 170   | 1474   | 217                      | 2149        | 213                   | 240   | 5               | 458    |
|  | 226/8                  | Nardhane   | -do-                 | -do-                 |                        | 96              | 77    | 820    | 50                       | 1043        | 53                    | 86    | 22              | 164    |
|  | 203/6                  | Amli (Near Shirpur Phata)                          | -do-                 | -do-                 |                        | 196             | 233   | 957    | 255                      | 1642        | 124                   | 287   | 45              | 456    |
|  | 168/3                  | Near Palasner State Border of Maharashtra and M.P. | -do-                 | -do-                 |                        | 73              | 33    | 727    | 16                       | 849         | 32                    | 15    | 2               | 49     |
| Dhule-Eclabad Nagpur Road No. H. 6       | 224/- 502/8            | Phagne Mukti village                               | B.T.                 | -do-                 |                        | 181             | 164   | 1251   | 151                      | 1747        | 202                   | 516   | -               | 718    |
|  |                        | Near village                                       | -do-                 | -do-                 |                        | 233             | 118   | 970    | 14                       | 1435        | 249                   | 152   | -               | 401    |
| Surat-Dhule Road State Highway No. 15 A. | 62/5 64/5 75/4         | Mhwa Road Jn. Nawapur Visarwadi                    | -do-                 | 5.49                 |                        | 109             | 39    | 367    | 237                      | 752         | 383                   | 925   | 15              | 1323   |
|  |                        |  | -do-                 | -do-                 | 84                     | 100             | 340   | 109    | 633                      | 271         | 652                   | 8     | 931             |        |
|  |                        |  | -do-                 | -do-                 | 74                     | 52              | 340   | 69     | 535                      | 240         | 140                   | -     | 380             |        |

Table No. 64-Contd.

| 1                          | 2     | 3                            | 4    | 5    | 6 | 7   | 8   | 9    | 10  | 11   | 12   | 13   | 14   | 15   |
|----------------------------|-------|------------------------------|------|------|---|-----|-----|------|-----|------|------|------|------|------|
| Contd.                     | Kms.  |                              |      |      |   |     |     |      |     |      |      |      |      |      |
|                            | 534/1 | Dhahiwal                     | B.T. | 5.49 |   | 38  | 42  | 243  | 41  | 360  | 211  | 133  | 15   | 349  |
|                            | 575/6 | Sakri                        | -do- | -do- |   | 409 | 186 | 336  | 375 | 1306 | 293  | 348  | 35   | 675  |
|                            | 538/6 | Khed Bungalow                | -do- | -do- |   | 84  | 90  | 249  | 82  | 505  | 79   | 205  | 31   | 315  |
|                            | 525/0 | Dhule Mogla<br>Naka          | -do- | -do- |   | 194 | 152 | 391  | 599 | 1333 | 770  | 3235 | 805  | 4810 |
| Vinchur-Chandor            | 108/2 | Pimpalner                    | -do- | -do- |   | 85  | 57  |      | 90  | 582  | 448  | 390  | 140  | 978  |
| Sakri Nandurbar            |       |                              |      |      |   |     |     | 349  |     |      |      |      |      |      |
| Prakash Road               | 109/6 | Pimpalner                    | -do- | -do- |   | 33  | 76  | 223  | 94  | 431  | 390  | 510  | 85   | 985  |
| State Highway              |       |                              |      |      |   |     |     |      |     |      |      |      |      |      |
| No. 17                     | 130/8 | New Sakri                    | -do- | -do- |   | 212 | 99  | 328  | 205 | 844  | 313  | 132  | 28   | 473  |
|                            | 186/5 | Nizampur                     | -do- | 3.66 |   | 29  | 44  | 122  | 38  | 233  | 153  | 65   | -    | 218  |
|                            | 188/5 | Nandurbar                    | -do- | -do- |   | 40  | 45  | 175  | 49  | 309  | 324  | 125  | -    | 450  |
|                            | 188/5 | Nandurbar<br>(Korit Rd. Jn.) | WEM  | -do- |   | 29  | 35  | 82   | 191 | 338  | 137  | 422  | 50   | 609  |
|                            |       |                              |      |      |   |     |     |      |     |      |      |      |      |      |
|                            | Mile  |                              |      |      |   |     |     |      |     |      |      |      |      |      |
| Shahada-Dhadgaon Road upto | 8/4   | Jamwane                      | B.T. | 5.49 |   | 100 | 31  | 274  | 187 | 592  | 589  | 250  | 278  | 1117 |
| state border leading to    | 64/0  | Dhadgaon                     | -do- | 3.66 |   | 2   | 15  | 20   | 1   | 33   | 17   | 19   | 1    | 37   |
| Alibajpur State            |       |                              |      |      |   |     |     |      |     |      |      |      |      |      |
| Highway No. 17A            |       |                              |      |      |   |     |     |      |     |      |      |      |      |      |
| Songir Dondaiicha          | 35/8  | Chimthana                    | -do- | 7.32 |   | 85  | 98  | 237  | 75  | 495  | 138  | 75   | -    | 213  |
| Shahada Khetia             | 36/0  | Dondaiicha                   | -do- | -do- |   | 91  | 100 | 245  | 77  | 513  | 143  | 73   | -    | 213  |
| Road State                 |       |                              |      |      |   |     |     |      |     |      |      |      |      |      |
| Highway No. 19             | 51/7  | Shahada                      | -do- | -do- |   | 918 | 947 | 1023 | 346 | 3234 | 2005 | 306  | 1606 | 3917 |
|                            | 53/8  | Lonekheda                    | -do- | -do- |   | 78  | 77  | 150  | 134 | 439  | 269  | 153  | 113  | 535  |
|                            | 58/3  | Brahampuri                   | -do- | -do- |   | 61  | 42  | 200  | 97  | 400  | 447  | 199  | 186  | 832  |

Table No.64-Contd...

| 1   | 2                   | 3                                   | 4                    | 5            | 6         | 7   | 8  | 9   | 10  | 11  | 12        | 13  | 14  | 15  |
|---|---------------------|-------------------------------------|----------------------|--------------|-----------|-----|----|-----|-----|-----|-----------|-----|-----|-----|
| Nandurbar-Visarwadi Road State Highway No.20            | 0/0<br>19/7         | Nandurbar<br>Visarwadi<br>Khandbara | WPM &<br>BT<br>Murum | 3.66<br>-do- |           | 24  | 8  | 44  | 18  | 94  | 82        | 34  | -   | 116 |
| Dhule Chalisingaon Daulatabad Road, State Highway No.22 | 12/0                | Arvipkata<br>Near<br>Vinchur        | BT                   | 5.49         |           | 99  | 27 | 123 | 83  | 332 | 205       | 89  | 64  | 358 |
| Ankaleshwar Shahada Barhanpur Road State highway No.23  | Mile<br>18/1<br>0/0 | Khaper<br>Taloda                    | -do-                 | 3.66<br>-do- |           | 23  | 17 | 31  | 47  | 118 | 207       | 145 | 20  | 372 |
|   | 10/6                | Parakasha                           | -d-                  | -do-         | 13-5-78   | 171 | 64 | 184 | 136 | 605 | 576       | 237 | 141 | 954 |
|   | 18/3                | Shripur<br>Phagna Diversion         | -do-                 | -do-         | 7-5-78 to | 44  | 46 | 183 | 49  | 322 | 97        | 33  | -   | 130 |
|   | 20/1                | Vadali                              | -do-                 | -do-         |           | 58  | 66 | 258 | 123 | 510 | 106       | 8   | -   | 114 |
|   | 7/1                 | Vikharan                            | -do-                 | -do-         |           | 22  | 37 | 157 | 46  | 262 | 599       | 157 | -   | 756 |
|   | 1/0                 | Bhorkhade                           | -do-                 | -do-         |           | 79  | 53 | 387 | 138 | 657 | 20        | 131 | -   | 151 |
| Dhule, Amalner Road State Highway No.24                 | 12/<br>KM           | Wani                                | -do-                 | -do-         |           | 23  | 53 | 94  | 55  | 226 | 75        | 31  | 1   | 107 |
|   |                     |                                     |                      |              |           | 43  | 28 | 106 | 43  | 220 | 73<br>102 | 77  | 28  | 205 |

Source :- Research Officer, B & C Department, Bombay.



Table No.65

Information of postal and Telegraph and Telephone Statistics in Dhule District  
during 1961-62, 1965-66, 1970-71, 1973-74, 1974-75, 1975-76, 1976-77, 1977-78, & 1978-79

| Sr. No. | Year    | No. of post Offices | No. of tele-graph Offices | No. of lett-er boxes | No. of post men | No. of Telephones | No. of radio licences issued and renewed together |
|---------|---------|---------------------|---------------------------|----------------------|-----------------|-------------------|---|
| 1       | 2       | 3                   | 4                         | 5                    | 6               | 7                 | 8   |
| 1)      | 1961-62 | 178                 | 17                        | 291                  | 94              | 538               | 5,157   |
| 2)      | 1965-66 | 238                 | 23                        | 415                  | 105             | 1,166             | 12,955  |
| 3)      | 1970-71 | 269                 | 24                        | 554                  | 78              | 1,601             | 23,412  |
| 4)      | 1973-74 | 301                 | 33                        | 746                  | 84              | 2,159             | 35,155  |
| 5)      | 1974-75 | 300                 | 32                        | 873                  | 87              | 2,109             | 28,065  |
| 6)      | 1975-76 | 299                 | 37                        | 880                  | 87              | 2,465             | 32,374  |
| 7)      | 1976-77 | 300                 | 31                        | 1,223                | 87              | 2,731             | 41,572  |
| 8)      | 1977-78 | 350                 | 52                        | 1,249                | 87              | 2,921             | 40,115  |
| 9)      | 1978-79 | 353                 | 57                        | 1,249                | 93              | 3,057             | 49,954  |

Source :- 1) Superintendent of post and telegraph Offices,  
2) Head Post Master,  
3) Sub-Divisional Officer, Phones,  
4) Sub-Divisional Officer, Telegraphs.

Table No. 66

Broadcasting  
Rural Statistics in Dhule District as on 31st March 1978 and 31st March 1979

| Sr. No. | District/ | Year    | No. of villages in which receiving sets are installed by Rural Broadcasting Department | Rural population of villages having receiving sets (1971 population census) | Total No. of Radio Forums | No. of Television sets distributed |
|---------|-----------|---------|--|---|---------------------------|------------------------------------|
| 1       | 2         | 3       | 4  | 5   | 6                         | 7                                  |
|         | District  | 1977-78 | 1,193  | 11,28,327   | 1                         | -                                  |
|         | Total     | 1978-79 | 1,376  | 11,66,086   | -                         | -                                  |
| 1)      | Dhule     | 1977-78 | 147  | 2,01,679  | -                         | -                                  |
|         |           | 1978-79 | 147  | 2,01,679  | -                         | -                                  |
| 2)      | Sakti     | 1977-78 | 204  | 2,21,752  | -                         | -                                  |
|         |           | 1978-79 | 207  | 2,22,959  | -                         | -                                  |
| 3)      | Nawapur   | 1977-78 | 109  | 1,88,192  | -                         | -                                  |
|         |           | 1978-79 | 119  | 91,192  | -                         | -                                  |
| 4)      | Nandurbar | 1977-78 | 114  | 1,16,278  | -                         | -                                  |
|         |           | 1978-79 | 124  | 1,20,013  | -                         | -                                  |
| 5)      | Taloda    | 1977-78 | 56   | 36,299  | 1                         | -                                  |
|         |           | 1978-79 | 86   | 39,890  | -                         | -                                  |
| 6)      | Akkalkuwa | 1977-78 | 104  | 56,310  | -                         | -                                  |
|         |           | 1978-79 | 153  | 63,627  | -                         | -                                  |
| 7)      | Akrani    | 1977-78 | 82   | 32,804  | -                         | -                                  |
|         |           | 1978-79 | 118  | 36,958  | -                         | -                                  |
| 8)      | Shahada   | 1977-78 | 94   | 1,02,187  | -                         | -                                  |
|         |           | 1978-79 | 126  | 1,11,735  | -                         | -                                  |
| 9)      | Shirpur   | 1977-78 | 158  | 1,12,453  | -                         | -                                  |
|         |           | 1978-79 | 171  | 1,17,660  | -                         | -                                  |
| 10)     | Sindkheda | 1977-78 | 125  | 1,60,373  | -                         | -                                  |
|         |           | 1978-79 | 125  | 1,60,373  | -                         | -                                  |

Source :- District Information Officer, Dhule.

Table No.67

Income and expenditure of local bodies in Dhule District during 1965-66 &amp; 1968-69 to 1978-79

(Rs. In lakh)

| Sr. No. | Year    | Village Panchayat         |              | Zilla Parishad    |              | Municipal Councils Corporation & boards |              | Total expenditure |
|---------|---------|---------------------------|--------------|-------------------|--------------|---|--------------|-------------------|
|         |         | Number & villages covered | Total Income | Total Expenditure | Total Income | Total expenditure                       | Total Income |                   |
| 1       | 2       | 3                         | 4            | 5                 | 6            | 7                                       | 8            | 9                 |
| 1)      | 1965-66 | 768                       | 1,346        | 93                | 94           | 5,57                                    | 3,74         | 84                |
| 2)      | 1968-69 | 876                       | 1,333        | 82                | 76           | 5,98                                    | 5,86         | 91                |
| 3)      | 1969-70 | 877                       | 1,333        | 80                | 81           | 6,74                                    | 6,59         | 1,07              |
| 3)      | 1970-71 | 882                       | 1,333        | 89                | 89           | 7,89                                    | 7,43         | 1,15              |
| 4)      | 1971-72 | 888                       | 1,363        | 1,33              | 1,37         | 8,24                                    | 8,43         | 1,07              |
| 5)      | 1972-73 | 891                       | 1,364        | 85                | 89           | 10,64                                   | 10,80        | 1,20              |
| 6)      | 1973-74 | 903                       | 1,364        | 1,16              | 99           | 13,62                                   | 13,66        | 1,33              |
| 7)      | 1974-75 | 916                       | 1,371        | 90                | 89           | 10,92                                   | 10,88        | 1,64              |
| 8)      | 1975-76 | 916                       | 1,371        | 1,13              | 1,00         | 14,91                                   | 14,12        | 2,10              |
| 9)      | 1976-77 | 918                       | 1,371        | 1,16              | 1,21         | 9,84                                    | 7,87         | 2,31              |
| 10)     | 1977-78 | 918                       | 1,379        | 1,11              | 1,17         | 15,21                                   | 14,15        | 2,20              |
| 11)     | 1978-79 | 921                       | 1,379        | 1,16              | 1,25         | 16,39                                   | 15,97        | 2,73              |

Source :- 1) Zilla Parishad, Dhule.

2) Municipal Council in Dhule District.

Table No.68

Income and expenditure for village panchayats in Dhule district during 1977-78 & 1978-79

(Rs.in '000)

| Sr. No. | Panchyat<br>Samiti | Year    | No. of<br>village<br>panchayat<br>Group<br>village<br>panchayat<br>ats | Income                               |               |           |       |       |        |       | Total   |
|---------|--------------------|---------|--|--------------------------------------|---------------|-----------|-------|-------|--------|-------|---------|
|         |                    |         |  | Grant in Aid<br>Government<br>Others | Contributions | Donations | Taxes | Fees  | Others |       |         |
| 1       | 2                  | 3       | 4  | 5                                    | 6             | 7         | 8     | 9     | 10     | 11    | 12      |
|         | District           | 1977-78 | 918  | 20,11                                | 32,73         | 7,45      | 1,03  | 9,17  | 10,75  | 29,64 | 1,10,88 |
|         | Dhule              | 1978-79 | 921  | 14,46                                | 26,39         | 2,78      | 80    | 12,95 | 15,69  | 42,74 | 1,15,91 |
| 1)      | Dhule              | 1977-78 | 128  | 2,16                                 | 7,09          | 3,71      | 15    | 1,57  | 1,52   | 2,76  | 18,96   |
|         |                    | 1978-79 | 130  | 2,88                                 | 5,50          | 26        | 5     | 1,73  | 2,67   | 8,81  | 21,90   |
| 2)      | Sakri              | 1977-78 | 143  | 3,21                                 | 1,52          | 19        | 24    | 1,69  | 1,23   | 5,95  | 14,04   |
|         |                    | 1978-79 | 143  | 2,38                                 | 4,40          | 48        | 18    | 2,05  | 2,39   | 6,96  | 18,84   |
| 3)      | Nawapur            | 1977-78 | 90   | 1,18                                 | 4,53          | 69        | -     | 87    | 81     | 2,41  | 10,52   |
|         |                    | 1978-79 | 90   | 1,09                                 | 2,71          | 22        | 8     | 2,33  | 1,22   | 3,00  | 10,65   |
| 4)      | Nandurbar          | 1977-78 | 95   | 33                                   | 3,18          | 22        | 13    | 73    | 1,16   | 2,97  | 8,72    |
|         |                    | 1978-79 | 95   | 2,45                                 | 2,34          | 29        | 26    | 79    | 1,43   | 4,24  | 11,80   |

Table No.68-Contd....

| 1             | 2       | 3   | 4    | 5    | 6    | 7  | 8    | 9    | 10   | 11    | 12 |
|---------------|---------|-----|------|------|------|----|------|------|------|-------|----|
| 5) Taloda     | 1977-78 | 43  | 1,31 | 26   | 10   | -  | 21   | 28   | 77   | 2,93  |    |
|               | 1978-79 | 43  | 1,26 | -    | 29   | -  | 27   | 38   | 1,45 | 3,65  |    |
| 6) Akkalkuwa  | 1977-78 | 45  | 23   | 29   | 23   | 1  | 34   | 53   | 1,32 | 2,95  |    |
|               | 1978-79 | 45  | 26   | 46   | 13   | -  | 98   | 57   | 66   | 3,66  |    |
| 7) Akrani     | 1977-78 | 24  | 39   | 6    | 6    | -  | 5    | 4    | 34   | 94    |    |
|               | 1978-79 | 24  | 44   | 11   | 18   | -  | 8    | 6    | 24   | 1,11  |    |
| 8) Shahada    | 1977-78 | 120 | 5,46 | 3,62 | 1,90 | 17 | 95   | 93   | 4,49 | 17,57 |    |
|               | 1978-79 | 130 | 1,14 | 3,33 | 45   | -  | 1,25 | 1,48 | 4,66 | 12,35 |    |
| 9) Shirpur    | 1977-78 | 102 | 3,15 | 5,13 | 35   | 23 | 79   | 2,18 | 4,05 | 15,93 |    |
|               | 1978-79 | 102 | 97   | 2,16 | 43   | 20 | 1,11 | 2,87 | 6,47 | 14,21 |    |
| 10) Sindkheda | 1977-78 | 119 | 2,69 | 6,97 | -    | 10 | 1,97 | 2,02 | 4,57 | 18,32 |    |
|               | 1978-79 | 119 | 99   | 5,35 | 5    | 13 | 2,35 | 2,62 | 6,25 | 17,74 |    |

Table No. 68-Contd...

| Sr. Panchayat No. & Sancti |           | Year    | Expenditure                   |                 |                              |                     |         |  |   |            | Total   |
|----------------------------|-----------|---------|-------------------------------|-----------------|------------------------------|---------------------|---------|--|---|------------|---------|
| 1                          | 2         | 3       | 13                            | 14              | 15                           | 16                  | 17      | 18   | 19  | 20         | 21      |
|                            |           |         | Sanita-<br>tion and<br>Health | Public<br>works | Social<br>moral<br>promotion | Administra-<br>tion | Welfare | Preserva-<br>tion of<br>Animal<br>Husbandary | Collect-<br>ion of<br>Land Re-<br>venues<br>and<br>maintan-<br>ance | Other<br>s |         |
| District                   |           | 1977-78 | 24,76                         | 44,69           | 5,60                         | 36,43               | 2,64    | 22   | -   | 2,25       | 1,16,59 |
| Total                      |           | 1978-79 | 25,87                         | 47,39           | 6,09                         | 42,51               | 1,28    | 19   | -   | 1,75       | 1,24,88 |
| 1)                         | Dhule     | 1977-78 | 6,17                          | 8,94            | 86                           | 6,35                | 56      | -  | -   | 21         | 23,09   |
|                            |           | 1978-79 | 3,75                          | 9,70            | 1,26                         | 6,10                | 12      | -  | -   | 25         | 21,19   |
| 2)                         | Sakri     | 1977-78 | 3,42                          | 3,17            | 27                           | 7,03                | -       | -  | -   | 18         | 14,07   |
|                            |           | 1978-79 | 3,80                          | 5,19            | 59                           | 7,94                | -       | 3  | -   | 8          | 17,63   |
| 3)                         | Nawapur   | 1977-78 | 2,40                          | 5,47            | 8                            | 2,81                | 27      | -  | -   | 23         | 11,26   |
|                            |           | 1978-79 | 1,73                          | 3,90            | 22                           | 4,60                | -       | -  | -   | -          | 10,50   |
| 4)                         | Nandurbar | 1977-78 | 2,35                          | 4,84            | 43                           | 3,16                | 21      | 2  | -   | 16         | 11,17   |
|                            |           | 1978-79 | 2,90                          | 3,58            | 65                           | 3,37                | 37      | 2  | -   | 28         | 11,17   |

Table No. 68-Contd...

| 1   | 2         | 3       | 4    | 5    | 6    | 7    | 8  | 9  | 10 | 11 |       |
|-----|-----------|---------|------|------|------|------|----|----|----|----|-------|
| 5)  | Maloda    | 1977-78 | 53   | 63   | 13   | 87   | 7  | -  | -  | 12 | 2,40  |
|     |           | 1978-79 | 70   | 1,21 | 6    | 1,57 | 1  | -  | -  | 9  | 3,64  |
| 6)  | Akkalkuwa | 1977-78 | 65   | 1,01 | 11   | 1,37 | 13 | 1  | -  | 4  | 3,32  |
|     |           | 1978-79 | 68   | 1,10 | 50   | 1,45 | 2  | 1  | -  | 11 | 3,87  |
| 7)  | Akrani    | 1977-78 | 13   | 28   | 5    | 46   | 4  | -  | -  | 2  | 98    |
|     |           | 1978-79 | 12   | 40   | 2    | 55   | 1  | -  | -  | 5  | 1,16  |
| 8)  | Shahada   | 1977-78 | 2,86 | 6,30 | 69   | 4,11 | 43 | 17 | -  | 52 | 15,08 |
|     |           | 1978-79 | 3,84 | 6,92 | 1,11 | 6,39 | 39 | 13 | -  | 20 | 18,98 |
| 9)  | Shirpur   | 1977-78 | 2,99 | 6,60 | 69   | 4,89 | 83 | -  | -  | 53 | 16,53 |
|     |           | 1978-79 | 3,71 | 5,95 | 74   | 4,30 | 32 | -  | -  | 33 | 15,40 |
| 10) | Sindkheda | 1977-78 | 3,21 | 7,45 | 2,20 | 5,33 | 10 | 2  | -  | 24 | 13,69 |
|     |           | 1978-79 | 4,53 | 9,44 | 94   | 6,03 | 4  | -  | -  | 30 | 21,34 |

Source :- Zilla Parishad, Dhule Dist. Dhule.

Table No. 69-A

Headwise Receipts of Zilla Parishad, Dhule District

(Rs. '000)

| Sr. No.:                     | Head of Account                              | 1976-77<br>Actual | 1977-78<br>Actual | 1978-79<br>Revised | 1979-80<br>Estimates |
|------------------------------|--|-------------------|-------------------|--------------------|----------------------|
| 1                            | 2  | 3                 | 4                 | 5                  | 6                    |
| <u>Self Raised Resources</u> |  |                   |                   |                    |                      |
| 1)                           | Local Tax Cess (including stamp duty grants) | 36,15             | 44,16             | 40,72              | 39,70                |
| 2)                           | Local Rates                                  | 75                | 1,38              | 1,55               | 1,30                 |
| 3)                           | Other Taxes and Fees                         | 2,75              | 2,28              | 5,45               | -                    |
| 4)                           | Interest                                     | 1,15              | 2,28              | 4,00               | 50                   |
| 5)                           | Police                                       | 1                 | 3                 | -                  | 1                    |
| 6)                           | Education                                    | 1,32              | 2,95              | 70                 | 1,00                 |
| 7)                           | Medical                                      | 20                | 16                | 28                 | 2                    |
| 8)                           | Public Health                                | 10                | 7                 | 3                  | 3                    |
| 9)                           | Agriculture                                  | 1,91              | 45                | 7                  | 7                    |
| 10)                          | Animal Husbandry                             | 1                 | -                 | -                  | -                    |
| 11)                          | Industries                                   | -                 | -                 | -                  | -                    |
| 12)                          | Building and Communications                  | 2,53              | 13,68             | 3,85               | 1,93                 |
| 13)                          | Pension                                      | 3                 | 4                 | -                  | -                    |
| 14)                          | Miscellaneous                                | 12,34             | 1,94              | 1,57               | 1,57                 |
|                              | I-Sub-Total (Self raised resources)          | 59,25             | 69,42             | 58,23              | 46,13                |
| 15)                          | Government grants                            | 6,21,66           | 7,35,05           | 8,36,04            | 8,54,13              |
| 16)                          | Government grants (Agency Scheme)            | -                 | 19,30             | -                  | -                    |
|                              | II-Sub-Total (Govt. grants) 15+16            | 6,21,66           | 7,54,35           | 8,36,04            | 8,54,13              |
|                              | Total Revenue Receipts (I+II)                | 6,80,91           | 8,23,77           | 8,94,27            | 9,00,26              |
| <u>III-Debt Section</u>      |  |                   |                   |                    |                      |
| 1)                           | Loans and Advances                           | (-) 7,06          | 42,71             | 11,90              | 2,07                 |
| 2)                           | Deposits and Advances                        | 1,22,53           | 1,18,71           | 1,15,30            | 79,80                |
| 3)                           | Remittances                                  | -                 | 5,35,47           | 26,33              | -                    |
| 4)                           | Others                                       | -                 | -                 | -                  | -                    |
|                              | III-Sub-Total (Debt section)                 | 1,15,47           | 6,96,89           | 1,53,53            | 81,87                |
|                              | IV-Total (I+II+III)                          | 7,96,38           | 15,20,66          | 10,47,80           | 9,82,13              |
|                              | V-Opening balance                            | 1,58,48           | 1,66,11           | 2,72,05            | 3,14,12              |
|                              | Grand Total (IV + V)                         | 9,54,86           | 16,86,77          | 13,19,85           | 12,96,25             |



Table No. 69-B

Government Grants to Zilla Parishad, Dhule District

(Rs. '000)

| Sr. No. | Head of Account                  | 1976-77<br>Actual | 1977-78<br>Actual | 1978-79<br>Revised | 1979-80<br>Estimates |
|---------|----------------------------------|-------------------|-------------------|--------------------|----------------------|
| 1       | 2                                | 3                 | 4                 | 5                  | 6                    |
| 1)      | <u>Government Grants</u>         |                   |                   |                    |                      |
|         | I. Land Revenue                  | -                 | -                 | -                  | -                    |
|         | II. Equalisation grants          | -                 | -                 | -                  | -                    |
|         | III. Purposive Grants            | 4,38,97           | 5,12,07           | 5,46,68            | 6,26,21              |
|         | IV. Establishment Grants         | 86,08             | 88,67             | 1,18,47            | 95,54                |
|         | V. Deficit Adjustment grants     | -                 | -                 | -                  | -                    |
|         | VI. Local Cess Matching grants   | 23,26             | 25,75             | 25,00              | 25,00                |
|         | VII. Incentive Grants            | -                 | -                 | -                  | -                    |
|         | VIII. Plan Scheme Grants         | 75,80             | 1,04,69           | 1,42,19            | 1,04,58              |
|         | IX. Block Grants                 | 12,33             | 1,50              | -                  | -                    |
|         | X. Other grants                  | 1,01              | 2,77              | 2,70               | 2,70                 |
|         | XI. Grants to be refunded        | (-) 15,79         | (-) 40            | -                  | -                    |
|         | Sub total Govt. grants           | 6,21,66           | 7,35,05           | 8,36,04            | 8,54,13              |
| 2)      | Government grants agency scheme. | -                 | 19,30             | -                  | -                    |
|         | Total Govt. grants(1+2)          | 621,66            | 7,54,35           | 8,36,04            | 8,54,13              |

Table No. 69-C

Expenditure of Zilla Parishad, Dhule-District

(Rs.'000)

| Sr. No.                            | Head of Account  | 1978-77<br>Actual | 1978-78<br>Actual | 1978-79<br>Revised | 1979-80<br>Estimates |
|------------------------------------|--|-------------------|-------------------|--------------------|----------------------|
| 1                                  | 2  | 3                 | 4                 | 5                  | 6                    |
| 1)                                 | Honoraria and Allowances to Presidents, Chairman & Members | 2,71              | 2,74              | 4,00               | 3,00                 |
| 2)                                 | General Administration                                     | 40,03             | 36,67             | 66,15              | 41,44                |
| 3)                                 | Interest   | -                 | -                 | -                  | -                    |
| 4)                                 | Education  | 3,29,51           | 3,27,91           | 4,27,98            | 4,28,19              |
| 5)                                 | Medical  | 11,13             | 9,68              | 13,89              | 12,88                |
| 6)                                 | Public Health  | 45,55             | 45,68             | 63,28              | 53,94                |
| 7)                                 | Ayurved  | 4,55              | 3,40              | 1,04               | 1,35                 |
| 8)                                 | Agriculture  | 10,57             | 12,20             | 25,36              | 23,68                |
| 9)                                 | Animal Husbandry   | 9,65              | 8,94              | 17,04              | 17,25                |
| 10)                                | Forest   | 2,52              | 6,07              | 3,86               | 2,70                 |
| 11)                                | Social Welfare   | 25,30             | 25,97             | 35,29              | 45,23                |
| 12)                                | Co-operation   | -                 | -                 | -                  | -                    |
| 13)                                | Industries   | -                 | -                 | -                  | -                    |
| 14)                                | Community Development Programme                            | 31,14             | 40,55             | 71                 | 81                   |
| 15)                                | Miscellaneous  | 86                | 1,05              | 1,85               | 1,15                 |
| 16)                                | Building and Communication                                 | 76,24             | 1,10,08           | 1,27,01            | 1,02,03              |
| 17)                                | Public Health Engineering                                  | 8,75              | 7,38              | 11,31              | 10,01                |
| 18)                                | Irrigation   | 8,31              | 47,86             | 40,42              | 36,02                |
| 19)                                | Pension  | 10,79             | 12,70             | 13,67              | 14,27                |
| 20)                                | Miscellaneous  | 31,22             | 21,16             | 47,58              | 50,37                |
| I) Sub-Total (Revenue expenditure) |  | 6,48,90           | 7,20,05           | 9,00,44            | 9,03,32              |
| <u>II-Debt Section</u>             |  |                   |                   |                    |                      |
| 1)                                 | Loans and Advances   | 5,42              | 3,44              | 10,29              | 14,85                |
| 2)                                 | Deposits and Advances                                      | 1,51,01           | 1,55,76           | 95,00              | 78,00                |
| 3)                                 | Remittances  | -                 | 5,35,47           | -                  | -                    |
| 4)                                 | Others   | -                 | -                 | -                  | -                    |
| II-Sub-Total (Debt section)        |  | 1,56,43           | 6,94,67           | 1,05,29            | 92,85                |
| III-Grand Total (I+II)             |  | 8,05,33           | 14,14,72          | 10,05,73           | 9,96,17              |
| IV-Closing Balance                 |  | 2,08,72           | 2,72,05           | 3,14,12            | 3,00,08              |

Source :- Zilla Parishad, Dhule.

Table 70

Income and expenditure of Municipal Councils, Corporations and Contonment Boards  
in Dhule district during 1977-78 and 1978-79

(Rs. in '000)

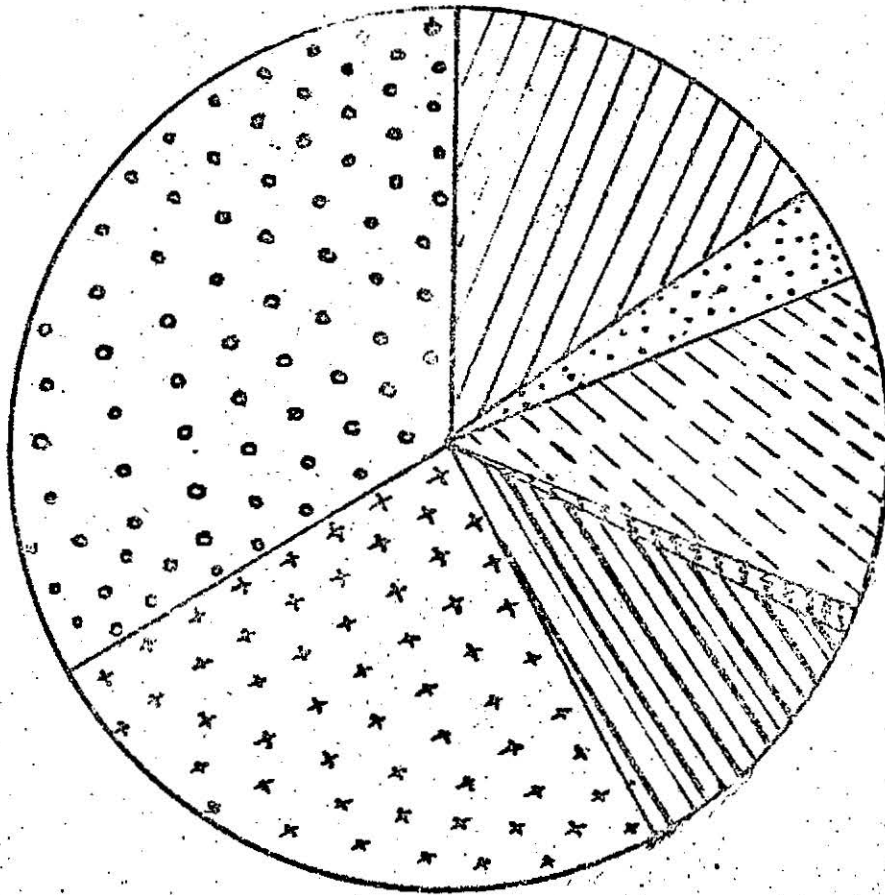
| Name of Municipal Councils       | Year    | Grants and Contributions |        | Income  |                        |                 |         |          |       |         |
|----------------------------------|---------|--------------------------|--------|---------|------------------------|-----------------|---------|----------|-------|---------|
|                                  |         | Government               | Others | Revenue | Taxes                  | Revenue derived | Others  | Total    |       |         |
|                                  |         |                          |        | Octroi  | Taxes on houses & land | Other taxes     | Total   | property |       |         |
| 1                                | 2       | 3                        | 4      | 5       | 6                      | 7               | 8       | 9        | 10    | 11      |
| Total for all Municipal Councils | 1977-78 | 64,00                    | 12     | 83,76   | 27,36                  | 13,57           | 1,24,69 | 13,79    | 19,88 | 2,22,48 |
|                                  | 1978-79 | 77,61                    | 55     | 1,03,93 | 35,01                  | 3,97            | 1,57,91 | 16,55    | 22,56 | 3,75,18 |
| 1) Dhule                         | 1977-78 | 25,47                    | -      | 43,75   | 19,93                  | 5,52            | 69,20   | 6,16     | 9,25  | 1,10,08 |
|                                  | 1978-79 | 33,17                    | -      | 61,66   | 22,53                  | 8,55            | 92,74   | 4,98     | 14,26 | 1,45,15 |
| 2) Shahada                       | 1977-78 | 3,89                     | -      | 6,43    | 1,24                   | 1,33            | 9,00    | 2,50     | 1,03  | 16,42   |
|                                  | 1978-79 | 5,90                     | -      | 7,22    | 1,78                   | 1,58            | 10,58   | 3,16     | 2,87  | 22,51   |
| 3) Taloda                        | 1977-78 | 2,08                     | -      | 2,16    | 66                     | 38              | 3,20    | 37       | 1,56  | 7,21    |
|                                  | 1978-79 | 2,54                     | -      | 2,31    | 1,13                   | 62              | 4,06    | 48       | 1,75  | 8,83    |
| 4) Nandurbar                     | 1977-78 | 24,17                    | -      | 16,13   | 2,80                   | 4,09            | 23,02   | 2,95     | 1,12  | 51,26   |
|                                  | 1978-79 | 26,57                    | -      | 16,74   | 5,23                   | 5,71            | 27,68   | 3,63     | 2,47  | 60,35   |
| 5) Shi rpur                      | 1977-78 | 5,12                     | 12     | 6,97    | 1,66                   | 1,19            | 9,82    | 1,32     | 5,14  | 21,52   |
|                                  | 1978-79 | 5,21                     | 55     | 7,54    | 2,94                   | 1,73            | 12,21   | 3,03     | 99    | 21,99   |
| 6) Dondal cha                    | 1977-78 | 3,27                     | -      | 8,32    | 1,07                   | 1,06            | 10,45   | 49       | 1,78  | 15,99   |
|                                  | 1978-79 | 4,22                     | -      | 8,46    | 1,40                   | 78              | 10,64   | 1,27     | 22    | 16,35   |

Table No. 70-Contd...

| Name of Municipal Councils       | Year    | Expenditure            |                             |               |                            |              |                     |        |         | Total |
|----------------------------------|---------|------------------------|-----------------------------|---------------|----------------------------|--------------|---------------------|--------|---------|-------|
|                                  |         | General Administration | Cost of collection of taxes | Public safety | Public Health & Sanitation | Public works | Public Instructions | Others |         |       |
| 1                                | 2       | 12                     | 13                          | 14            | 15                         | 16           | 17                  | 18     | 19      |       |
| Total for all Municipal Councils | 1977-78 | 10,62                  | 15,31                       | 8,08          | 72,65                      | 20,53        | 30,84               | 18,53  | 1,76,61 |       |
|                                  | 1978-79 | 15,23                  | 24,07                       | 15,51         | 98,47                      | 32,01        | 38,98               | 25,76  | 2,50,03 |       |
| Dhule                            | 1977-78 | 2,60                   | 6,44                        | 3,03          | 36,94                      | 3,16         | 12,98               | 11,72  | 76,81   |       |
|                                  | 1978-79 | 4,20                   | 13,08                       | 6,77          | 56,85                      | 4,89         | 18,78               | 18,41  | 1,22,98 |       |
| 2) Shahada                       | 1977-78 | 2,43                   | 15                          | 1,07          | 5,90                       | 3,58         | 66                  | 37     | 14,21   |       |
|                                  | 1978-79 | 3,77                   | 32                          | 3,12          | 6,82                       | 6,52         | 53                  | 1,22   | 22,30   |       |
| 3) Taloda                        | 1977-78 | 61                     | 69                          | 40            | 1,73                       | 14           | 1,22                | 2,20   | 6,99    |       |
|                                  | 1978-79 | 85                     | 1,05                        | 73            | 2,52                       | 15           | 1,01                | 1,80   | 8,11    |       |
| 4) Nandurbar                     | 1977-78 | 1,82                   | 3,85                        | 1,39          | 18,69                      | 5,87         | 14,01               | 82     | 46,45   |       |
|                                  | 1978-79 | 2,94                   | 5,28                        | 1,96          | 19,78                      | 8,41         | 17,48               | 2,93   | 58,83   |       |
| 5) Shirpur                       | 1977-78 | 1,34                   | 1,73                        | 1,69          | 4,54                       | 2,46         | 1,51                | 2,96   | 16,23   |       |
|                                  | 1978-79 | 1,64                   | 1,95                        | 2,40          | 7,31                       | 7,56         | 87                  | 1,04   | 22,77   |       |
| 6) Dondai cha                    | 1977-78 | 1,77                   | 2,45                        | 50            | 4,85                       | 5,43         | 46                  | 546    | 15,92   |       |
|                                  | 1978-79 | 1,83                   | 2,39                        | 53            | 5,19                       | 4,48         | 31                  | 31     | 15,04   |       |

Source :- All Municipal Councils in Dhule District.

# PLAN EXPENDITURE UNDER DIFFERENT HEADS DURING THE YEAR 1978-79 IN DHULE DISTRICT










-  AGRICULTURAL PROGRAMME
-  CO-OPERATION & COMMUNITY DEVELOPMENT
-  IRRIGATION & POWER
-  INDUSTRY & MINING
-  TRANSPORT & COMMUNICATION
-  SOCIAL SERVICES
-  MISCELLANEOUS

Table No.71

## Plan Expenditure under different development heads, sub-heads in Dhule District

(Rs.In '000)

| Sr. No.   | Development Head/Sub-head  | 1973-77    |                     |                 | 1977-78 |                     |                 |        |                     |                 |
|---|----------------------------|------------|---------------------|-----------------|---------|---------------------|-----------------|--------|---------------------|-----------------|
|   |                            | Total Plan | Non-Tribal Sub-Plan | Tribal-Sub-Plan | Total   | Non-Tribal Sub-Plan | Tribal-Sub-Plan | Total  | Non-Tribal Sub-Plan | Tribal-Sub-Plan |
|   |                            | State      | Local               | Total           | State   | Local               | Total           | State  | Local               | Total           |
|   |                            | Sector     | Sector              |                 | Sector  | Sector              |                 | Sector | Sector              |                 |
| 1   | 2                          | 3          | 4                   | 5               | 6       | 7                   | 8               | 9      | 10                  | 11              |
| <u>I) Agriculture Programme</u>                   |                            |            |                     |                 |         |                     |                 |        |                     |                 |
| 1)  | Agriculture Production     | 1          | 3,62                | 3,63            | -       | 2,09                | 2,09            | 25     | 1,19                | 1,45            |
| 2)  | Minor Irrigation           | 44,69      | 44,99               | 89,68           | 7,58    | 25,65               | 33,23           | 48,94  | 16,90               | 65,84           |
| 3)  | Soil Conservation          | 31,73      | -                   | 31,73           | 5,39    | -                   | 5,39            | 3,60   | -                   | 3,60            |
| 4)  | Apacut Development         | 9,74       | -                   | 9,74            | 6,25    | -                   | 6,25            | -      | -                   | -               |
| 5)  | Animal Husbandry           | 10,68      | -                   | 10,68           | -       | 50                  | 50              | -      | 1,45                | 1,45            |
| 6)  | Dairy Development          | -          | 2,90                | 2,90            | 5,51    | -                   | 5,51            | 35     | -                   | 35              |
| 7)  | D.P.A.P.                   | 8,18       | -                   | 8,18            | 9,69    | 3,97                | 13,66           | -      | -                   | -               |
| 8)  | Forest                     | 4,60       | -                   | 4,60            | 5,28    | -                   | 5,28            | -      | -                   | -               |
| 9)  | Fisheries                  | 59         | -                   | 59              | 72      | -                   | 72              | 15     | -                   | 15              |
| 10)   | Ware Housing and Marketing | -          | 40                  | 40              | -       | -                   | -               | -      | -                   | -               |
| Total for I-Agril. Programme                      |                            | 1,10,22    | 51,91               | 1,62,13         | 40,33   | 32,21               | 72,54           | 53,30  | 19,54               | 72,84           |
| <u>II) Co-operation and Community Development</u> |                            |            |                     |                 |         |                     |                 |        |                     |                 |
| 1)  | Co-operation               | 90         | -                   | 90              | 54      | -                   | 54              | 54,15  | -                   | 54,15           |
| 2)  | Community Development      | -          | 4,70                | 4,70            | -       | 1,12                | 1,12            | -      | -                   | -               |
| Total for Co-operation and C.D.                   |                            | 90         | 4,70                | 5,60            | 54      | 1,12                | 1,66            | 54,15  | -                   | 54,15           |

Table No.71-Contd...

| Sr. No.   | Development Head/Sub-Head     | 1978-79                |        |       | 1978-79            |        |       |
|---|-------------------------------|------------------------|--------|-------|--------------------|--------|-------|
|   |                               | Non-Financial Sub-Plan |        |       | Financial Sub-Plan |        |       |
|   |                               | State                  | Local  | Total | State              | Local  | Total |
|   |                               | Sector                 | Sector |       | Sector             | Sector |       |
| 1   | 2                             | 13                     | 13     | 14    | 15                 | 16     | 17    |
| <u>I) Agriculture Programme</u>                   |                               |                        |        |       |                    |        |       |
| 1)  | Agriculture Production        | -                      | 2,69   | 2,69  | 52                 | 5,14   | 5,66  |
| 2)  | Minor Irrigation              | 4,45                   | 19,05  | 23,50 | 54,78              | 19,41  | 74,19 |
| 3)  | Soil Conservation             | 22,70                  | -      | 22,70 | 8,20               | -      | 8,20  |
| 4)  | Ayacut Development            | 10,46                  | -      | 10,46 | -                  | -      | -     |
| 5)  | Animal Husbandry              | -                      | 49     | 49    | -                  | 3,58   | 3,58  |
| 6)  | Dairy Development             | 10,79                  | -      | 10,79 | 2,36               | -      | 2,36  |
| 7)  | L.P.A.P.                      | 17,61                  | 4,87   | 22,48 | -                  | -      | -     |
| 8)  | Forest                        | 92                     | -      | 92    | 4,00               | -      | 4,00  |
| 9)  | Fisheries                     | 2,58                   | -      | 2,58  | 28                 | -      | 28    |
| 10)   | Ware Housing and Marketing    | -                      | -      | -     | -                  | -      | -     |
|   | Total For I-Agril. Programme  | 69,51                  | 27,10  | 96,61 | 70,14              | 28,13  | 98,27 |
| <u>II) Co-operation and Community Development</u> |                               |                        |        |       |                    |        |       |
| 1)  | Co-operation                  | 40                     | -      | 40    | 48,45              | -      | 48,45 |
| 2)  | Community Development         | -                      | 38     | 38    | -                  | -      | -     |
|   | Total for Co-operation & C.D. | 40                     | 38     | 78    | 48,45              | -      | 48,45 |

Table No. 71-Contd...

| 1  | 2       | 3     | 4       | 5       | 6     | 7       | 8     | 9     | 10    | 11 |
|--|---------|-------|---------|---------|-------|---------|-------|-------|-------|----|
| <u>III) Irrigation and Power</u>         |         |       |         |         |       |         |       |       |       |    |
| 1) Medium Irrigation                     | 1,74,31 | --    | 1,74,31 | 1,05,12 | --    | 1,05,12 | 38,29 | --    | 38,29 |    |
| 2) Power                                 | 62,80   | --    | 62,80   | 50,99   | --    | 50,99   | 33,95 | --    | 33,95 |    |
| Total for III Irrigation and power       | 2,37,11 | --    | 2,37,11 | 1,56,11 | --    | 1,56,11 | 72,24 | --    | 72,24 |    |
| <u>IV) Industry and Mining</u>           |         |       |         |         |       |         |       |       |       |    |
| 1) Large and Medium Industries           | 10,74   | --    | 10,74   | 4,84    | --    | 4,84    | 76    | --    | 76    |    |
| 2) Small Scale Industries                |         |       |         |         |       |         |       |       |       |    |
| 3) Mining                                |         |       |         |         |       |         |       |       |       |    |
| 4) Other E. G. S.                        |         |       |         |         |       |         |       |       |       |    |
| Total for IV Industries and Mining       | 10,74   | --    | 10,74   | 4,84    | --    | 4,84    | 76    | --    | 76    |    |
| <u>V) Transport and Communication</u>    |         |       |         |         |       |         |       |       |       |    |
| 1) Rural Development                     | 16,25   | 16,30 | 32,55   | 31,94   | 12,71 | 44,65   | 62,13 | 21,16 | 83,29 |    |
| 2) Tourism                               | --      | --    | --      | --      | --    | --      | 90    | --    | 90    |    |
| Total For V -Transport and Communication | 16,25   | 16,30 | 32,55   | 31,94   | 12,71 | 44,65   | 63,03 | 21,16 | 84,19 |    |
| <u>VI) Social Services</u>               |         |       |         |         |       |         |       |       |       |    |
| 1) General Education                     | 12,24   | 46,20 | 58,44   | 2,92    | 44,92 | 47,84   | 1,57  | 15,97 | 17,54 |    |
| 2) Technical Education                   | 1,25    | --    | 1,25    | 1,58    | --    | 1,58    | --    | --    | --    |    |
| 3) Medical -a) Medical & Nursing         | 9,63    | 5,65  | 15,28   | 2,57    | 4,29  | 6,86    | 1,73  | 11,24 | 12,97 |    |
| b) Public Health                         |         |       |         |         |       |         |       |       |       |    |
| c) Water supply                          |         |       |         |         |       |         |       |       |       |    |
|  | 24,19   | 19,95 | 44,14   | 21,58   | 1,48  | 23,06   | 11,20 | 2,30  | 13,50 |    |



Table No. 71-Contd...

| 1  | 2  | 12    | 13    | 14    | 15    | 16    | 17    |
|--|--|-------|-------|-------|-------|-------|-------|
| <u>III) Irrigation and Power</u>         |  |       |       |       |       |       |       |
| 1)                                       | Medium Irrigation                          | 45,29 | -     | 45,29 | 28,00 | -     | 28,00 |
| 2)                                       | Power                                      | 32,03 | -     | 32,03 | 57,03 | -     | 57,03 |
|  | Total for III - Irrigation and Power.      | 77,32 | -     | 77,32 | 85,03 | -     | 85,03 |
| <u>IV) Industry and Mining</u>           |  |       |       |       |       |       |       |
| 1)                                       | Large and Medium Industries )              |       |       |       |       |       |       |
| 2)                                       | Small scale Industries )                   |       |       |       |       |       |       |
| 3)                                       | Mining )                                   | 9,95  | -     | 9,95  | 17    | -     | 17    |
| 4)                                       | Others (E.G.S.) )                          |       |       |       |       |       |       |
|  | Total for IV- Indstry and Mining.          | 9,95  | -     | 9,95  | 17    | -     | 17    |
| <u>V) Transport &amp; Communications</u> |  |       |       |       |       |       |       |
| 1)                                       | Road Development                           | 33,97 | 9,90  | 43,87 | 84,03 | 1,72  | 85,75 |
| 2)                                       | Tourisum                                   | -     | -     | -     | 1,00  | -     | 1,00  |
|  | Total for V - Transport and Communication. | 33,97 | 9,90  | 43,87 | 85,03 | 1,72  | 86,75 |
| <u>VI) Social Services-</u>              |  |       |       |       |       |       |       |
| 1)                                       | General Education                          | 5,87  | 73,45 | 79,32 | 4,61  | 18,86 | 23,47 |
| 2)                                       | Technical Education                        | 3,75  | -     | 3,75  | -     | -     | -     |
| 3)                                       | Medical - a) Medical & Nursing )           |       |       |       |       |       |       |
|  | b) Public Health )                         | 1,44  | 3,16  | 4,60  | 50    | 24,39 | 24,89 |
|  | c) Water supply                            | 16,13 | 3,16  | 19,29 | 39,14 | 2,48  | 41,62 |

Table No.71-Contd...

| 1                                   | 3       | 4       | 5       | 6      | 7       | 8       | 9      | 10    | 11      |
|-------------------------------------|---------|---------|---------|--------|---------|---------|--------|-------|---------|
| 4) Nutrition Programme              | -       | 11,89   | 11,89   | -      | 24      | 24      | -      | 13,26 | 13,26   |
| 5) Housing                          | 8,50    | 50      | 9,00    | 8,56   | -       | 8,56    | 1,72   | 45    | 2,17    |
| 6) Urban Development                | 4,88    | -       | 4,88    | 5,22   | -       | 5,22    | -      | -     | -       |
| 7) Backward Class Welfare           | -       | 1,14,41 | 1,14,41 | 1,59   | 6,17    | 7,76    | 41,63  | 5,15  | 4678    |
| 8) Social welfare                   | -       | 16      | 16      | 29     | -       | 29      | -      | -     | -       |
| 9) Labour and Labour welfare        | 10,17   | -       | 10,17   | 3,62   | -       | 3,62    | 10,75  | -     | 10,75   |
| Total for VI-Social Services        | 70,86   | 1,98,76 | 2,69,62 | 47,93  | 57,10   | 1,05,03 | 68,60  | 48,37 | 116,97  |
| <u>VII) Miscellaneous Programme</u> |         |         |         |        |         |         |        |       |         |
| 1) Publicity and Rural Broadcasting | -       | -       | -       | 4      | -       | 4       | -      | -     | -       |
| 2) Employment Guarantee Scheme      | 1,27,82 | -       | 1,27,82 | 44,79  | -       | 44,79   | 63,84  | -     | 63,84   |
| Total for-VII Misc Programme        | 1,27,82 | -       | 1,27,82 | 44,83  | -       | 44,83   | 63,84  | -     | 63,84   |
| GRAND TOTAL :-                      | 5,73,90 | 27,167  | 8,45,57 | 326,52 | 1,03,14 | 429,66  | 37,592 | 8907  | 4,64,99 |

Table No.71-Contd...

| 1                                    | 2       | 13      | 13      | 14      | 15      | 16      | 17 |
|--------------------------------------|---------|---------|---------|---------|---------|---------|----|
| 4) Nutrition Programme               | -       | 92      | 92      | -       | 27,46   | 27,46   |    |
| 5) Housing                           | 3,66    | -       | 3,66    | 4,05    | 50      | 4,55    |    |
| 6) Urban Development                 | 5,93    | -       | 5,93    | 1,88    | -       | 1,88    |    |
| 7) Backward Class Welfare            | 1,20    | 6,97    | 8,17    | 51,59   | 12,75   | 64,34   |    |
| 8) Social Welfare                    | 21      | -       | 21      | -       | -       | -       |    |
| 9) Labour and Labour welfare         | 93      | -       | 93      | 6,49    | -       | 6,49    |    |
| 10) Total for -VI Social Services    | 39,13   | 87,66   | 1,26,78 | 1,08,26 | 86,44   | 1,94,70 |    |
| <u>VII) Miscellaneous Programme</u>  |         |         |         |         |         |         |    |
| 1) Publicity and Rural Broad casting | 3       | -       | 3       | 55      | -       | 55      |    |
| 2) Employment Gurantee Scheme        | 3,09,77 | -       | 3,09,77 | 1,31,82 | -       | 1,31,82 |    |
| Total for VII - Misc. Programme      | 3,09,80 | -       | 3,09,80 | 1,32,37 | -       | 1,32,37 |    |
| GRAND TOTAL :-                       | 5,40,07 | 1,25,04 | 6,65,11 | 5,29,45 | 1,16,29 | 6,45,74 |    |

Table No. 71-Contd...

B. Centrally Sponsored Scheme -

| Sr. No. : | Development Head :  | 1976-77 |         |         | 1977-78 |         |         | 1978-79  |         |          |
|-----------|---|---------|---------|---------|---------|---------|---------|----------|---------|----------|
|           |   | State   | Local   | Total   | State   | Local   | Total   | State    | Local   | Total    |
|           |   | Sector  | Sector  |         | Sector  | Sector  |         | Sector   | Sector  |          |
| 1         | 2   | 3       | 4       | 5       | 6       | 7       | 8       | 9        | 10      | 11       |
| I.        | Agricultural Programme                                    | 3       | -       | 3       | 3,76    | -       | 3,76    | 9,31     | -       | 9,31     |
| II.       | Co-operation and C.D.                                     | -       | -       | -       | 1,00    | -       | 1,00    | 80       | -       | 80       |
| III.      | Irrigation and Power                                      | -       | -       | -       | -       | -       | -       | -        | -       | -        |
| IV.       | Industry and Mining                                       | -       | -       | -       | -       | -       | -       | -        | -       | -        |
| V.        | Transport and Communication                               | -       | -       | -       | -       | -       | -       | -        | -       | -        |
| VI.       | Social Services,  | 17,12   | 22,10   | 39,22   | -       | 22,03   | 22,03   | -        | 26,54   | 26,54    |
| VII.      | Miscellaneous   | -       | -       | -       | -       | -       | -       | -        | -       | -        |
|           | Total for Centrally Sponsored Schemes                     | 17,15   | 22,10   | 39,25   | 4,76    | 22,03   | 26,79   | 10,11    | 26,54   | 36,65    |
|           | GRAND TOTAL FOR STATE PLAN AND CENTRALLY SPONSORED SCHEME | 5,91,05 | 2,93,77 | 8,84,82 | 70,720  | 2,14,24 | 9,21,44 | 10,79,63 | 2,67,87 | 13,47,50 |

Note :- Break-up for Tribal and Non-Tribal is not available for the year 76-77 and for centrally sponsored scheme 77-78 and 78-79.

Source :- District Planning and Development Council, Dhule.

Table No.72

Important Physical Achievements under Plan during 1977-78 and 1978-79  
in District Dhule

| Sr. No.                    | Name of the Development | Items                                     | Unit                   | Physical achievements during |            |                 |       |
|----------------------------|-------------------------|---|------------------------|------------------------------|------------|-----------------|-------|
|                            |                         |   |                        | 1977-78                      | 1978-79    |                 |       |
|                            |                         |   |                        | Tribal                       | Non-Tribal | Tribal:N.Tribal |       |
| 1                          | 2                       | 3   | 4                      | 5a                           | 6(a)       | 6(b)            |       |
| <b>I. Agril. Programme</b> |                         |   |                        |                              |            |                 |       |
| A.                         | Agril. Production       | a) Supply of Oil Engines/Electric motors. | Number                 | 3                            | -          | 3               | 9     |
|                            | i) Plant Protection.    | b) Midge fly campaign                     | Hecto.                 | -                            | 17,035     | 377             | 147   |
|                            |                         | c) Rat control                            | -do-                   | -                            | 11,000     | 4,800           | 7,200 |
|                            |                         | d) Supply of milk Cows /buffaloes         | No.                    | 234                          | 277        | 270             | 271   |
|                            |                         | e) Community wells                        | No.                    | -                            | 7          | -               | -     |
|                            | ii) Minor Irrigation    | a) No.of wells                            | No.                    | -                            | 16         | -               | 6     |
|                            |                         | b) No.of pump sets                        | No.                    | -                            | 19         | -               | 15    |
|                            | iii) Soil Conservation. | Afforestation for Soil Conservation.      | Hecto.                 | -                            | 310        | -               | 107   |
|                            | iv) Ayacut Development. | Ayacut Development                        | Hecto.                 | -                            | 3,655      | -               | 3,126 |
|                            | v) Animal Husbandry     | a) Artificial insemination                | No.of cows & buffaloes | -                            | 730        | -               | 746   |
|                            |                         | b) Opening of Vet. Dispensaries           | No.                    | -                            | 2          | 7               | 2     |
|                            | vi) Dairy Development.  | No.of societies started                   | No.                    | 36                           | 28         | 31              | -     |

Table No. 72-Contd..

| 1                         | 2                                  | 3             | 4   | 5(a)             | 5(b)                              | 6(a)             | 6(b)             |
|---------------------------|------------------------------------|---------------|-----|------------------|-----------------------------------|------------------|------------------|
| (vii) Fisheries           | a) Production of fish seed         | Lakh Kg.      | 1   | 7                | 1                                 | 1                |                  |
|                           | b) Supply of nylon thread          | Kg.           | -   | 450              | -                                 | 246              |                  |
| viii) Forest              | Plantation                         | Hectare       | -   | 1,053            | 2,365                             | 419              |                  |
| II) Co-operation          | a) Subsidy to various societies    | No.           | 56  | -                | -                                 | -                |                  |
|                           | b) Adivasi Co-operative societies. | -do-          | 48  | -                | 16                                | -                |                  |
|                           | c) Construction of Godown          | -do-          | 18  | -                | -                                 | -                |                  |
| III) Irrigation and Power | Medium Irrigation                  |               |     |                  |                                   |                  |                  |
| i-Irrigation              | a) Aner Project                    | No. of works  |     | Work in progress | Work in progress                  | Work in progress | Work in progress |
|                           | Burai                              |               |     |                  |                                   |                  |                  |
|                           | b) project                         | -do-          | --  |                  | Plans/Estimates under preparation | --               | -do-             |
|                           | c) Rangavali Project               | -do-          |     | Work in progress | --                                | Work in progress | --               |
|                           | d) Girna-Panzara( Left Bank canal) | Length in Km. | --  |                  | Survey work in progress           | --               | Work in progress |
| ii) Power                 | a) No. of villages electrified     | No.           | 33  | 80               | --                                | 2                |                  |
| Rural Electrification.    | b) Pump sets energised             | "             | 635 | 350              | 469                               | 511              |                  |
|                           | c) Harijan Basties-                |               |     |                  |                                   |                  |                  |
|                           | i) Electrified                     | "             | --  | 75               | 33                                | 26               |                  |
|                           | ii) Street light                   | "             | --  | 413              | 205                               | 240              |                  |

Table No. 72-Contd...

| 1                              | 2  | 3              | 4 | 5(a)   | 6(b)   | 6(a)   | 6(b)   |
|--------------------------------|--|----------------|---|--------|--------|--------|--------|
| IV) <u>Industry and Mining</u> | a) Seed money assistance to educated unemployed.                           | Beneficiaries  | - | 135    | 10     | 290    |        |
| i) Industry                    | b) Employment promotion programme  | -do-           | - | 51     | -      | 72     |        |
|                                | c) Assistance to industrial societies.                                     | Number         | - | 5      | -      | 2      |        |
|                                | d) Assistance to block level village artisans M.P. Co-operative Societies. | -do-           | - | 2      | 2      | 2      |        |
| V) <u>Communication</u>        | a) Crash Scheme of Rural Roads   |                |   |        |        |        |        |
|                                | i) Road  | K.Ms.          |   | 124    | -      | 25     | -      |
|                                | ii) C.D. Works   | Number         |   | 207    | -      | 236    | -      |
|                                | b) Road construction under minimum need programme                          | K.Ms.          |   | 28     | 5      | 25     | 16     |
|                                |  | C.D. works No. |   | 13     | 2      | 16     | 42     |
|                                | c) Construction of Roads   |                |   |        |        |        |        |
|                                | i) Road  | K.Ms.          |   | 14     | 3      | 9      | 2      |
|                                | ii) C. D. Works  | Number         |   | 7      | 23     | 19     | -      |
| VI) <u>Social Services</u>     | a) Attaching Std. V to VII to Secondary Schools.                           | Division       |   | 39     | 115    | 51     | 177    |
| i) General Education           | b) Development of Non-Govt. Secondary Schools                              | -do-           |   | 48     | 283    | 96     | 461    |
|                                | c) Development of Higher Secondary Education.                              | -do-           |   | 15     | 114    | 15     | 99     |
|                                | d) Open merit scholarships to students in Higher secondary schools.        | Sets           |   | -      | 66     | -      | 58     |
|                                | e) Educational concessions to E. B. C. Pupils.                             | Pupils         |   | 10,900 | 17,620 | 10,800 | 11,000 |
|                                | f) Free education to Sons and Daughters of Pri-Teachers.                   | -do-           |   | -      | 2,136  | -      | 800    |

Table No. 72-Contd...

| 1                                | 2   | 3                      | 4                  | 5(a) | 5(b)               | 6(a) | 6(b) |
|----------------------------------|---|------------------------|--------------------|------|--------------------|------|------|
| ii) Water Supply and Drainage.   | a) Rural Piped water supply   | No. of villages        | -                  | 3    | 7                  | -    | -    |
|                                  | b) Boring operations of G.S.D.A.  | Bore wells             | 31                 | 5    | 29                 | -    | -    |
|                                  |   | Hand pumps             | 35                 | -    | 6                  | -    | -    |
|                                  | c) Construction of wells in new inhabited villages for landless workers.                      | Wells                  | 18                 | 4    | 11                 | -    | 6    |
|                                  |   | Hand pumps             | 9                  | 4    | -                  | -    | -    |
| iii) Housing                     | Provision of house-sites to landless workers in Rural Areas and construction of Huts thereon. | No. of Huts            | 312                | 722  | 328                | 636  | -    |
| iv) Welfare of Backward Classes. | a) Grant of tuition examination fees to B.C. students.  | Pupils                 | 137                | 970  | 930                | 636  | -    |
|                                  | b) Opening and maintenance of B.C. Hostels for Boys and Girls                                 | Hostels                | -                  | 4    | 7                  | 10   | -    |
|                                  | c) Grant-in-aid to aided B.C. hostels.  | -do-                   | -                  | 99   | 96                 | 98   | -    |
|                                  | d) Opening and maintenance of Ashram Schools run by voluntary Agencies.                       | No. of Ashram Schools. | 33                 | -    | 16                 | -    | -    |
|                                  | e) Installation of Electric Pumps   | Pumpsets               | 230                | -    | 238                | -    | -    |
|                                  | f) Ashram School complex  | Number                 | 23                 | -    | 32                 | -    | -    |
|                                  | g) Supply of oil engines to Adhvasis.   | Oil engines            | 67                 | -    | 98                 | -    | -    |
| v) Labour and Labour welfare     | Opening of New I.T.Is. and introduction of additional sets in existing I.T.Is.                | Students               | 203                | -    | 290                | -    | -    |
| vi) Employment Guarantee Scheme  | No. of works (All types) Completed  | Number                 | <u>1277(Total)</u> |      | <u>2118(Total)</u> |      |      |
|                                  | In progress   | -do-                   | 401                |      | 1728               |      |      |
|                                  | Employment provided   | Average attendance     | 28,584             |      | 86,790             |      |      |

Source :- Dist. Planning and Development Council, Dhule.



Table No.73

Dhule  
Statement showing the C.D. Programme in/districts as on 31-3-78 and 31-3-79

| Sr.No. | Type of Blocks | Year    | Area in Sq. Km. | No. of villages |          |       | Population in '000: S.T. |       |                | Remarks |
|--------|----------------|---------|-----------------|-----------------|----------|-------|--------------------------|-------|----------------|---------|
|        |                |         |                 | Inhabited       | Deserted | Total | 1961                     | 1971  | of T.D. Blocks |         |
| 1      | 2              | 3       | 4               | 5               | 6        | 7     | 8                        | 9     | 10             | 11      |
|        | Stage-I        | 1977-78 | -               | -               | -        | -     | -                        | -     | -              | -       |
|        |                | 1978-79 | -               | -               | -        | -     | -                        | -     | -              | -       |
|        | Stage-II       | 1977-78 | -               | -               | -        | -     | -                        | -     | -              | -       |
|        |                | 1978-79 | -               | -               | -        | -     | -                        | -     | -              | -       |
|        | Post-Stage-II  | 1977-78 | 11,933.1        | 1,223           | 23       | 1,246 | 11,12                    | 12,29 | 5,54           | -       |
|        |                | 1978-79 | 11,933.1        | 1,223           | 23       | 1,246 | 11,12                    | 13,29 | 5,54           | -       |
|        | M. D. P.       | 1977-78 | 600.9           | 155             | -        | 155   | 35                       | 45    | 43             | -       |
|        |                | 1978-79 | 600.9           | 155             | -        | 155   | 35                       | 45    | 43             | -       |
|        | Total          | 1977-78 | 12,534.0        | 1,379           | 23       | 1,402 | 11,47                    | 13,74 | 5,97           | -       |
|        |                | 1978-79 | 12,534.0        | 1,379           | 23       | 1,402 | 11,47                    | 13,74 | 5,97           | -       |

Source :- Directorate of Economics and Statistics, Bombay.

Table No. 74

Expenditure incurred in different stages in Dhule District upto end of 1977-78  
and 1978-79.

| Sr. No.     | Name of the Block and size of C.P.A. pattern | Expenditure incurred in '000 Rs |              |              |                      |              |              |                 |                      |              |              | Total          |                         |          |    |
|-------------|--|---------------------------------|--------------|--------------|----------------------|--------------|--------------|-----------------|----------------------|--------------|--------------|----------------|-------------------------|----------|----|
|             |  | Stage - I                       |              |              | Stage - II           |              |              | Post Stage - II |                      |              |              | upto 31-3-1979 | Balance as on 31-3-1979 |          |    |
|             |  | Upto 31-3-77                    | During 77-78 | During 78-79 | Total upto 31-3-1979 | Upto 31-3-77 | During 77-78 | During 78-79    | Total upto 31-3-1979 | Upto 31-3-77 | During 77-78 | During 78-79   | Total upto 31-3-1979    |          |    |
| 1           | 2  | 3                               | 4            | 5            | 6                    | 7            | 8            | 9               | 10                   | 11           | 12           | 13             | 14                      | 15       | 16 |
| 1)          | Dhule 2.5                                    | 18,92                           | -            | -            | 18,92                | 11,32        | -            | -               | 11,32                | 99,85        | 1,00,69      | 12,74          | 2,19,28                 | 2,49,52  |    |
| 2)          | Sakri 4.00                                   | 20,81                           | -            | -            | 20,81                | 14,20        | -            | -               | 14,20                | 1,26,64      | 2,38         | 25,80          | 1,54,82                 | 1,89,83  |    |
| 3)          | Nawapur 3.0                                  | 20,38                           | -            | -            | 20,38                | 50,32        | -            | -               | 50,32                | 51,24        | 40,12        | 42,68          | 1,34,04                 | 2,04,74  |    |
| 4)          | Nandurbar 3.5                                | 28,57                           | -            | -            | 28,57                | 27,42        | -            | -               | 27,42                | 51,50        | 44,61        | 2,78           | 98,89                   | 1,54,88  |    |
| 5)          | Taloda 1.0                                   | 11,80                           | -            | -            | 11,80                | 12,34        | -            | -               | 12,34                | 35,21        | 25,37        | 10,32          | 70,90                   | 95,04    |    |
| 6)          | Akkalkuwa 2.0                                | 27,34                           | -            | -            | 27,34                | 30,34        | -            | -               | 30,34                | 24,17        | 20,21        | 1,04           | 45,42                   | 1,03,10  |    |
| 7)          | Akrani 1.0                                   | 26,55                           | -            | -            | 26,55                | 9,11         | -            | -               | 9,11                 | 18,37        | 10,46        | 12,86          | 41,69                   | 77,35    |    |
| 8)          | Shahada - I 2.0                              | 12,91                           | -            | -            | 12,91                | 3,69         | -            | -               | 3,69                 | 77,84        |              | 5,67           | 1,35,78                 | 1,52,38  |    |
| 9)          | Shahada - II 2.0                             | 8,92                            | -            | -            | 8,92                 | 32,75        | -            | -               | 32,75                | 21,02        | 52,27        | 66             | 21,68                   | 63,35    |    |
| 10)         | Shirpur 1.5                                  | 17,70                           | -            | -            | 17,70                | 2,56         | -            | -               | 2,56                 | 69,58        | 61,98        | 20,89          | 1,52,45                 | 1,72,71  |    |
| 11)         | Sindkheda 2.0                                | 22,53                           | -            | -            | 22,53                | 4,98         | -            | -               | 4,98                 | 78,43        | 94,94        | 27,19          | 2,00,56                 | 2,28,07  |    |
| Dist. Total |  | 2,16,43                         | -            | -            | 2,16,43              | 1,99,03      | -            | -               | 1,99,03              | 6,53,85      | 4,53,69      | 167,97         | 127,551                 | 16,90,97 |    |

Source :- Directorate of Economics & Statistics, Bombay. (161)

Table No.75

Physical achievements on selected items in C.D.Blocks of Dhule District during 1977-78  
and 1978-79.

| Sr. No. | Item                                | Year    | Unit   | Achievement in the blocks |       |      |       |     |      |     |       |       |      |      |        | Total |
|---------|-------------------------------------|---------|--------|---------------------------|-------|------|-------|-----|------|-----|-------|-------|------|------|--------|-------|
|         |                                     |         |        | Dhule                     | Sakri | Nawa | Nand  | Tal | Akka | Akr | Shaha | Shaha | Shir | Sind |        |       |
| 1       | 2                                   | 3       | 4      | 5                         | 6     | 7    | 8     | 9   | 10   | 11  | 12    | 13    | 14   | 15   | 16     |       |
| 1)      | Improved Seeds distributed          | 1977-78 | Qtl.   | 1,695                     | 396   | 557  | 2,117 | 391 | 156  | 2   | 881   | 661   | 379  | 408  | 7,643  |       |
|         |                                     | 1978-79 | -do-   | 166                       | 1,100 | 332  | 1,138 | 392 | 63   | 4   | 478   | 376   | 708  | 548  | 5,355  |       |
| 2)      | Chemical fertilisers distributed    | 1977-78 | Qtl.   | 121                       | 125   | 17   | 362   | 88  | 5    | 2   | 163   | 127   | 84   | 289  | 1,383  |       |
|         |                                     | 1978-79 | -do-   | 45                        | 311   | 7    | 277   | 66  | 3    | 4   | 133   | 113   | 161  | 608  | 1,728  |       |
| 3)      | Green manure seed distributed       | 1977-78 | Kg.    | -                         | -     | -    | 100   | -   | -    | -   | -     | -     | -    | -    | 100    |       |
|         |                                     | 1978-79 | -do-   | -                         | -     | -    | 200   | -   | -    | -   | -     | -     | -    | -    | 200    |       |
| 4)      | Distribution of improved implements | 1977-78 | No.    | -                         | -     | -    | -     | -   | -    | -   | -     | -     | -    | -    | -      |       |
|         |                                     | 1978-79 | -do-   | -                         | -     | -    | -     | -   | -    | -   | -     | -     | -    | -    | -      |       |
| 5)      | Chemical pesticides distributed     | 1977-78 | Qtl.   | 1.4                       | 1.0   | 1.4  | 0.9   | 0.7 | 0.9  | -   | 0.4   | 0.2   | X    | 5.1  | 12.0   |       |
|         |                                     | 1978-79 | -do-   | 1.0                       | 2.3   | 0.7  | X     | 0.7 | 0.3  | 0.6 | 0.8   | 0.5   | -    | 1.0  | 7.9    |       |
|         | a) Solid                            | 1977-78 | Qtl.   | 1.4                       | 1.0   | 1.4  | 0.9   | 0.7 | 0.9  | -   | 0.4   | 0.2   | X    | 5.1  | 12.0   |       |
|         |                                     | 1978-79 | -do-   | 1.0                       | 2.3   | 0.7  | X     | 0.7 | 0.3  | 0.6 | 0.8   | 0.5   | -    | 1.0  | 7.9    |       |
|         | b) Liquid                           | 1977-78 | Litres | 6,790                     | 800   | 295  | 1,240 | 278 | 67   | 20  | 25450 | 18050 | 265  | -    | 53,255 |       |
|         |                                     | 1978-79 | -do-   | -                         | -     | 340  | 220   | -   | 200  | 22  | 14500 | 13390 | -    | -    | 28,682 |       |
| 6)      | New composts pits dug.              | 1977-78 | No.    | -                         | -     | -    | -     | -   | -    | -   | -     | -     | -    | -    | -      |       |
|         |                                     | 1978-79 | -do-   | -                         | -     | -    | -     | -   | -    | -   | -     | -     | -    | -    | -      |       |

X = Negligible

Table No. 75-Contd...

| 1  | 2       | 3        | 4     | 5     | 6     | 7     | 8   | 9   | 10   | 11    | 12  | 13  | 14  | 15    | 16  |
|--|---------|----------|-------|-------|-------|-------|-----|-----|------|-------|-----|-----|-----|-------|-----|
| 6A) Compost pits filled in                       | 1977-78 | Number   | 3148  | 2,855 | 1,750 | 1,295 | -   | 121 | -    | 106   | 75  | -   | 130 | 9,540 |     |
|  | 1978-79 | -do-     | 1,428 | 1,571 | -     | 595   | 15  | 70  | -    | 80    | 83  | -   | 441 | 4,283 |     |
| 7) Improved birds supplied.                      | 1977-78 | -do-     | -     | -     | 60    | -     | -   | -   | -    | -     | -   | 80  | -   | 140   |     |
|  | 1978-79 | -do-     | -     | -     | 70    | -     | -   | -   | -    | -     | -   | 250 | -   | 320   |     |
| 8) Animals castrated                             | 1977-78 | -do-     | 538   | 565   | 235   | 687   | 871 | 402 | 2510 | 1,112 | 774 | 326 | 393 | 8,274 |     |
|  | 1978-79 | -do-     | 557   | 1,079 | 325   | 887   | 969 | 300 | 172  | 692   | 496 | 370 | 638 | 6,485 |     |
| 9) Improved animal supplied                      | 1977-78 | -do-     | -     | -     | -     | 1     | -   | -   | -    | -     | -   | -   | -   | 1     |     |
| a) Bulls   | 1978-79 | -do-     | -     | 2     | -     | -     | -   | -   | -    | -     | -   | -   | -   | 2     |     |
| b) Others  | 1977-78 | -do-     | -     | -     | -     | -     | -   | -   | -    | -     | -   | -   | -   | -     |     |
|  | 1978-79 | -do-     | -     | -     | -     | -     | -   | -   | -    | -     | -   | -   | -   | -     |     |
| <u>Minor Irrigation works</u>                    |         |          |       |       |       |       |     |     |      |       |     |     |     |       |     |
| Gross additional area likely to be irrigated by- |         |          |       |       |       |       |     |     |      |       |     |     |     |       |     |
| <u>a) Departmental works</u>                     |         |          |       |       |       |       |     |     |      |       |     |     |     |       |     |
| No. of works                                     | 1977-78 | Area     | 300   | -     | -     | -     | -   | -   | -    | -     | -   | -   | -   | -     | 300 |
|  | 1978-79 | (Hect.,) | -     | -     | -     | -     | -   | -   | -    | -     | -   | -   | -   | -     | -   |

Table No. 75-Contd.

| 1                                     | 2                                | 3       | 4        | 5  | 6 | 7     | 8  | 9   | 10 | 11 | 12 | 13 | 14 | 15  | 16    |
|---------------------------------------|----------------------------------|---------|----------|----|---|-------|----|-----|----|----|----|----|----|-----|-------|
| <u>b) Private and Community works</u> |                                  |         |          |    |   |       |    |     |    |    |    |    |    |     |       |
| 10)                                   | (1) Wells                        | 1977-78 | Area     | -  | - | 304   | 15 | -   | -  | -  | -  | -  | -  | 103 | 222   |
|                                       |                                  | 1978-79 | in Hect. | -  | - | 70    | -  | -   | -  | -  | -  | -  | -  | 56  | 123   |
|                                       | (2) Others                       | 1977-78 | -do-     | -  | - | -     | -  | -   | -  | -  | -  | -  | -  | -   | -     |
|                                       |                                  | 1978-79 | -do-     | -  | - | -     | -  | 146 | -  | -  | -  | -  | -  | -   | 146   |
| 11)                                   | Land reclaimed                   | 1977-78 | -do-     | -  | - | -     | -  | -   | -  | -  | -  | -  | -  | -   | -     |
|                                       |                                  | 1978-79 | -do-     | -  | - | 1,328 | -  | -   | -  | -  | -  | -  | -  | -   | 1,328 |
| 12)                                   | Soil Conservation                |         |          |    |   |       |    |     |    |    |    |    |    |     |       |
|                                       | a) Area contour bunded.          | 1977-78 | -do-     | 25 | - | -     | -  | -   | -  | -  | -  | -  | -  | -   | 25    |
|                                       |                                  | 1978-79 | -do-     | -  | - | -     | -  | -   | -  | -  | -  | -  | -  | -   | -     |
|                                       | a) Area terraced                 | 1977-78 | -do-     | -  | - | -     | -  | -   | -  | -  | -  | -  | -  | -   | -     |
|                                       |                                  | 1978-79 | -do-     | -  | - | -     | -  | -   | -  | -  | -  | -  | -  | -   | -     |
| 13)                                   | Drinking water wells constructed | 1977-78 | Number   | 4  | - | -     | -  | 3   | 2  | -  | -  | -  | 8  | -   | 17    |
|                                       |                                  | 1978-79 | -do-     | 2  | 4 | -     | -  | 1   | 6  | -  | -  | -  | 4  | -   | 17    |

Table No.75

|  |                              | 1      | 2   | 3   | 4   | 5   | 6   | 7  | 8   | 9  | 10  | 11 | 12 | 13  | 14  | 15  | 16  |        |       |
|--|------------------------------|--------|-----|-----|-----|-----|-----|----|-----|----|-----|----|----|-----|-----|-----|-----|--------|-------|
| 14) New Kacha Road<br>Constructed        | 1977-78 Kms.<br>1978-79 -do- | -      | -   | 108 | 22  | 24  | 9   | -  | -   | 1  | 10  | -  | -  | 15  | 13  | 178 | 39  | 371    |       |
| 15) Primary Health<br>Centre functioning | 1977-78 No.<br>1978-79 -do-  | 2      | 3   | 2   | 3   | 2   | 2   | 1  | 2   | 1  | 1   | 1  | 1  | 2   | 2   | 2   | 2   | 19     | 19    |
| 16) Primary Schools<br>functioning       | 1977-78 No.<br>1978-79 No.   | 188    | 336 | 190 | 327 | 213 | 167 | 85 | 114 | 83 | 107 | 84 | 84 | 154 | 156 | 159 | 161 | 1,690  | 1,706 |
| 17) People's<br>contribution             | 1977-78 Rs.<br>1978-79 Rs.   | 50,697 | -   | -   | -   | -   | -   | -  | -   | -  | -   | -  | -  | -   | -   | -   | -   | 50,697 | -     |

Note :- Information for items 15 & 16 shows the position as at the end of year 1977-78 and 1978-79, and not achievement during the year.

Source :- Director of Economics and Statistics, Bombay.

Table No.76

Wholesale prices of certain agricultural commodities at regulated markets in Dhule

District during 1977 & 1978

(Months and spot wholesale prices in Rs. per quintal)

| Sr. No. | Important commodity | Centre | Year | Variety | Jan. | Feb. | March | April | May | June | July | Aug. | Sept. | Oct. | Nov. | Dec. | Ave- |
|---------|---------------------|--------|------|---------|------|------|-------|-------|-----|------|------|------|-------|------|------|------|------|
|         |                     |        |      |         |      | 7    | 8     | 9     | 10  | 11   | 12   | 13   | 14    | 15   | 16   | 17   | 18   |
| 1       | 2                   | 3      | 4    | 5       | 6    | 7    | 8     | 9     | 10  | 11   | 12   | 13   | 14    | 15   | 16   | 17   | 18   |
| 1)      | Groundnut           | Dhule  | 1977 | Spanish | 331  | 333  | 345   | 370   | 375 | 395  | 185  | 331  | 192   | 231  | 279  | 288  | 309  |
|         |                     |        | 1978 | S.B.11  | 278  | 279  | 263   | 260   | 253 | 253  | 239  | 275  | 229   | 166  | 250  | 259  | 250  |
|         | Sakri               |        | 1977 | B.B.11  | 315  | 360  | 330   | 371   | 350 | 390  | 385  | -    | 251   | 215  | 265  | 270  | 319  |
|         |                     |        | 1978 | H.B.11  | 235  | 277  | 235   | 265   | 279 | 271  | 260  | 260  | 145   | 175  | 248  | 240  | 246  |
|         | Nawapur             |        | 1977 | Local   | 190  | 190  | 290   | 290   | -   | -    | -    | -    | -     | 198  | 243  | 263  | 238  |
|         |                     |        | 1978 | Local   | 259  | 248  | 263   | 264   | 262 | 245  | 175  | 230  | -     | 225  | 225  | 230  | 239  |
|         | Nandurbar           |        | 1977 | Local   | 325  | 360  | 320   | 355   | 390 | 391  | 301  | 301  | 186   | 231  | 259  | 275  | 308  |
|         |                     |        | 1978 | Local   | 270  | 280  | 275   | 270   | 231 | 251  | 233  | 240  | 167   | 215  | 245  | 255  | 247  |
|         | Taloda              |        | 1977 | Local   | 253  | 300  | 305   | 321   | 325 | 350  | -    | -    | -     | 192  | 194  | 229  | 274  |
|         |                     |        | 1978 | Local   | 222  | 212  | 252   | 254   | 253 | 233  | 228  | 218  | 231   | 143  | 143  | 152  | 212  |
|         | Shahada             |        | 1977 | S.B.11  | 323  | 340  | 300   | 325   | 360 | 338  | 375  | -    | -     | 240  | 260  | 260  | 317  |
|         |                     |        | 1978 | S.B.11  | 260  | 235  | 270   | 250   | 245 | 220  | 220  | 225  | 241   | 150  | 165  | 225  | 226  |
|         | Shirpur             |        | 1977 | Local   | 312  | 350  | 212   | 362   | 352 | 400  | 312  | 250  | 173   | 245  | 275  | 275  | 301  |
|         |                     |        | 1978 | Local   | 255  | 265  | -     | 251   | 253 | 223  | 240  | 242  | 130   | 225  | 230  | 242  | 233  |
|         | Dondalcha           |        | 1977 | Local   | 305  | 385  | 355   | 370   | 440 | 398  | 376  | 350  | 190   | 165  | 250  | 293  | 323  |
|         |                     |        | 1978 | Local   | 280  | 275  | 285   | 270   | 260 | 250  | 255  | 240  | 242   | 180  | 250  | 265  | 254  |
|         | Average             |        | 1977 | Spanish | 294  | 334  | 320   | 345   | 375 | 386  | 322  | 308  | 178   | 215  | 253  | 267  | 299  |
|         |                     |        | 1978 | S.B.11  | 261  | 259  | 268   | 261   | 258 | 246  | 231  | 241  | 198   | 185  | 220  | 234  | 238  |

Table No.76-Contd..

| 1       | 2         | 3    | 4     | 5   | 6   | 7   | 8   | 9   | 10  | 11  | 12  | 13  | 14  | 15  | 16  | 17  | 18 |  |
|---------|-----------|------|-------|-----|-----|-----|-----|-----|-----|-----|-----|-----|-----|-----|-----|-----|----|--|
| 2) Said | Dhule     | 1977 | Local | 215 | 241 | 222 | 242 | 261 | 265 | 240 | 265 | 238 | 226 | 245 | 246 | 242 |    |  |
|         |           | 1978 | -do-  | 212 | 240 | 237 | 253 | 290 | 260 | 266 | 270 | 269 | 261 | 260 | 262 | 257 |    |  |
|         | Sakri     | 1977 | -do-  | 220 | 225 | 190 | 187 | 200 | 225 | -   | -   | 247 | 200 | 215 | 235 | 213 |    |  |
|         |           | 1978 | -do-  | 220 | 220 | 225 | 220 | 221 | -   | -   | -   | 245 | 250 | 250 | 260 | 235 |    |  |
|         | Nawapur   | 1977 | -do-  | 190 | 190 | 190 | 190 | -   | -   | -   | -   | -   | 211 | 224 | 243 | 205 |    |  |
|         |           | 1978 | -do-  | 230 | 226 | 232 | 247 | -   | -   | -   | -   | -   | 258 | 240 | 236 | 238 |    |  |
|         | Nandurbar | 1977 | -do-  | 245 | 235 | 230 | 245 | 255 | 213 | 225 | 230 | 242 | 215 | 240 | 252 | 236 |    |  |
|         |           | 1978 | -do-  | 210 | 259 | 253 | 264 | 261 | 290 | 250 | 236 | 269 | 270 | 260 | 255 | 256 |    |  |
|         | Taloda    | 1977 | -do-  | 240 | -   | -   | -   | 237 | -   | -   | -   | 220 | 201 | 212 | 210 | 220 |    |  |
|         |           | 1978 | -do-  | 233 | -   | -   | -   | -   | 370 | 337 | -   | 210 | 222 | -   | -   | 274 |    |  |
|         | Shahada   | 1977 | -do-  | 245 | 240 | 233 | 233 | 261 | 280 | 200 | -   | 220 | 220 | 225 | 250 | 237 |    |  |
|         |           | 1978 | -do-  | 230 | 235 | 228 | 230 | 260 | 250 | 230 | 205 | 260 | 260 | 241 | 240 | 240 |    |  |
|         | Shirpur   | 1977 | -do-  | 230 | 240 | 235 | 236 | 236 | 256 | 257 | 150 | 251 | 221 | 251 | 250 | 234 |    |  |
|         |           | 1978 | -do-  | 234 | 250 | 250 | 266 | 305 | 271 | 193 | -   | 233 | 265 | 244 | 250 | 250 |    |  |
|         | Dondaicha | 1977 | -do-  | 265 | 260 | 230 | -   | -   | -   | -   | -   | 231 | 220 | 225 | 255 | 241 |    |  |
|         |           | 1978 | -do-  | 220 | 245 | 240 | 265 | -   | -   | 221 | -   | -   | 270 | 230 | 240 | 241 |    |  |
| Average |           | 1977 | -do-  | 231 | 233 | 217 | 222 | 242 | 248 | 231 | 215 | 235 | 214 | 230 | 243 | 228 |    |  |
|         |           | 1978 | -do-  | 224 | 238 | 238 | 249 | 267 | 290 | 248 | 237 | 248 | 257 | 246 | 249 | 249 |    |  |



Table No. 76--Contd...

| 1       | 2          | 3    | 4     | 5   | 6   | 7   | 8   | 9   | 10  | 11  | 12  | 13  | 14  | 15  | 16  | 17  | 18  |   |
|---------|------------|------|-------|-----|-----|-----|-----|-----|-----|-----|-----|-----|-----|-----|-----|-----|-----|---|
| 3) Math | Dhule      | 1977 | Local | 150 | 165 | 140 | 145 | 183 | 183 | 180 | 172 | 182 | 200 | 190 | 236 | 177 |     |   |
|         |            | 1978 | -do-  | 194 | 200 | 237 | 213 | 202 | 245 | 217 | 216 | 223 | 215 | 281 | 231 | 223 |     |   |
|         | Sakri      | 1977 | -do-  | 130 | 135 | 135 | -   | -   | 140 | -   | -   | -   | -   | -   | -   | -   | 135 |   |
|         |            | 1978 | -do-  | -   | -   | -   | -   | -   | -   | -   | -   | -   | -   | -   | -   | -   | -   | - |
|         | Nawapur    | 1977 | -do-  | -   | -   | -   | -   | -   | -   | -   | -   | -   | -   | -   | -   | -   | -   |   |
|         |            | 1978 | -do-  | -   | -   | -   | -   | -   | -   | -   | -   | -   | -   | -   | -   | -   | -   | - |
|         | Nandurbari | 1977 | -do-  | 130 | 130 | 145 | 151 | 156 | 160 | 183 | 165 | 158 | 175 | 188 | 242 | 165 |     |   |
|         |            | 1978 | -do-  | 212 | 200 | 225 | 200 | 210 | 225 | 225 | 225 | 200 | 250 | 285 | 195 | 221 |     |   |
|         | Taloda     | 1977 | -do-  | -   | -   | -   | -   | -   | -   | -   | -   | -   | -   | -   | -   | -   | -   |   |
|         |            | 1978 | -do-  | -   | -   | -   | -   | -   | -   | -   | -   | -   | -   | -   | -   | -   | -   | - |
|         | Shahada    | 1977 | -do-  | -   | -   | -   | 115 | -   | -   | -   | -   | -   | -   | -   | -   | -   | 115 |   |
|         |            | 1978 | -do-  | -   | -   | -   | -   | -   | -   | -   | -   | -   | -   | -   | -   | -   | -   | - |
|         | Shirpur    | 1977 | -do-  | 143 | 165 | 153 | 150 | 141 | 181 | 182 | 192 | 200 | 205 | -   | 221 | 176 |     |   |
|         |            | 1978 | -do-  | 190 | 240 | 200 | 208 | 208 | -   | -   | 250 | -   | -   | -   | -   | 216 |     |   |
|         | Dondaicha  | 1977 | -do-  | 145 | 155 | 135 | 138 | 162 | 180 | -   | -   | -   | -   | -   | -   | -   | 153 |   |
|         |            | 1978 | -do-  | 230 | 213 | 200 | 226 | -   | -   | -   | -   | -   | -   | -   | -   | -   | 217 |   |
|         | Average    | 1977 | -do-  | 141 | 150 | 142 | 140 | 161 | 169 | 182 | 176 | 180 | 193 | 189 | 233 | 171 |     |   |
|         |            | 1978 | -do-  | 207 | 213 | 216 | 212 | 207 | 230 | 221 | 230 | 212 | 233 | 283 | 213 | 223 |     |   |

Table No. 76-Contd...

| 1       | 2         | 3    | 4     | 5   | 6   | 7   | 8   | 9   | 10  | 11  | 12  | 13  | 14  | 15  | 16  | 17  | 18 |
|---------|-----------|------|-------|-----|-----|-----|-----|-----|-----|-----|-----|-----|-----|-----|-----|-----|----|
| 4) Gram | Dhule     | 1977 | Local | 136 | 136 | 133 | 135 | 155 | 145 | 165 | 172 | 219 | 182 | 175 | 235 | 166 |    |
|         |           | 1978 | -do-  | 193 | 205 | 173 | 193 | 193 | 200 | 210 | 235 | 237 | 260 | 270 | 220 | 216 |    |
|         | Sakri     | 1977 | -do-  | 145 | 150 | 135 | 131 | 125 | 131 | -   | -   | -   | 175 | 175 | 165 | 148 |    |
|         |           | 1978 | -do-  | 160 | -   | 195 | 198 | -   | -   | -   | -   | -   | 181 | -   | 195 | 186 |    |
|         | Nawapur   | 1977 | -do-  | 130 | 125 | 125 | -   | -   | -   | -   | -   | -   | 170 | 150 | -   | 140 |    |
|         |           | 1978 | -do-  | 189 | 133 | 180 | 131 | -   | -   | -   | -   | -   | -   | -   | -   | 172 |    |
| **      | Taloda    | 1977 | -do-  | 160 | 160 | 138 | 133 | 164 | 178 | -   | -   | -   | 178 | -   | -   | 159 |    |
|         |           | 1978 | -do-  | -   | 210 | 191 | 198 | 200 | 183 | 216 | 225 | -   | -   | 275 | -   | 212 |    |
|         | Shahada   | 1977 | -do-  | 130 | 195 | 155 | 149 | 150 | 170 | 175 | 143 | 190 | 210 | 249 | -   | 174 |    |
|         |           | 1978 | -do-  | 217 | 225 | 207 | 207 | 190 | 215 | 181 | 221 | 271 | 235 | 242 | 231 | 220 |    |
|         | Shirpur   | 1977 | -do-  | 140 | 141 | 119 | 136 | 145 | 135 | 155 | 155 | 210 | 153 | 208 | 210 | 159 |    |
|         |           | 1978 | -do-  | 184 | 180 | 195 | 195 | 194 | 220 | 193 | 247 | 265 | 240 | 275 | 215 | 218 |    |
|         | Dondaicha | 1977 | -do-  | 155 | 158 | 155 | 130 | 155 | 154 | 179 | -   | 210 | 210 | -   | 193 | 170 |    |
|         |           | 1978 | -do-  | -   | -   | 191 | 201 | -   | -   | -   | -   | -   | -   | -   | -   | 196 |    |
|         | Average   | 1977 | -do-  | 143 | 153 | 139 | 138 | 150 | 161 | 169 | 161 | 208 | 191 | 180 | 232 | 169 |    |
|         |           | 1978 | -do-  | 199 | 206 | 190 | 192 | 198 | 205 | 201 | 236 | 256 | 233 | 264 | 223 | 217 |    |
| **      | Nandurbar | 1977 | -do-  | 148 | 195 | 150 | 154 | 158 | 215 | 173 | 175 | 211 | 245 | 213 | 255 | 191 |    |
|         |           | 1978 | -do-  | 250 | 218 | 187 | 220 | 213 | 209 | 204 | 250 | 250 | 250 | 260 | 253 | 230 |    |

Table No.76-Contd.,,

|          | 1         | 2    | 3      | 4   | 5   | 6   | 7   | 8   | 9   | 10  | 11  | 12  | 13  | 14  | 15  | 16  | 17  | 18 |
|----------|-----------|------|--------|-----|-----|-----|-----|-----|-----|-----|-----|-----|-----|-----|-----|-----|-----|----|
| b) Wheat | Dhule     | 1977 | Mondya | 143 | 164 | 153 | 137 | 149 | 140 | 142 | 144 | 145 | 160 | 179 | 160 | 152 |     |    |
|          |           | 1978 | -do-   | 155 | 160 | 140 | 145 | 142 | 144 | 145 | 146 | 153 | 140 | 154 | 147 |     |     |    |
|          | Sakri     | 1977 | -do-   | 172 | 150 | 132 | 125 | 125 | 130 | 135 | 140 | 163 | 151 | 150 | 175 | 146 |     |    |
|          |           | 1978 | -do-   | 150 | 153 | 135 | 131 | 135 | 131 | 132 | 125 | 120 | 130 | 130 | 120 | 133 |     |    |
|          | Nawapur   | 1977 | -do-   | -   | -   | 135 | 127 | -   | -   | -   | -   | -   | 102 | -   | -   | 121 |     |    |
|          |           | 1978 | -do-   | -   | 150 | 123 | 137 | -   | -   | -   | -   | -   | -   | -   | -   | 137 |     |    |
|          | Nandurbar | 1977 | -do-   | 162 | 160 | 150 | 125 | 140 | 153 | 155 | 145 | 154 | 144 | 162 | 172 | 152 |     |    |
|          |           | 1978 | -do-   | 162 | 168 | 138 | 153 | 152 | 146 | 139 | 144 | 140 | 157 | 154 | 155 | 150 |     |    |
|          | Taloda    | 1977 | -do-   | 153 | 153 | 130 | 115 | 124 | 136 | 144 | 131 | 128 | 145 | 146 | 141 | 152 | 137 |    |
|          |           | 1978 | -do-   | 146 | 148 | 143 | 137 | 132 | 132 | 140 | 137 | 136 | 123 | 129 | 163 | 139 |     |    |
|          | Shahada   | 1977 | -do-   | 150 | 149 | 135 | 130 | 130 | 130 | 135 | 135 | 140 | 168 | 140 | 160 | 142 |     |    |
|          |           | 1978 | -do-   | 160 | 160 | 130 | 135 | 130 | 130 | 130 | 130 | 140 | 135 | 128 | 140 | 137 |     |    |
|          | Shirpur   | 1977 | -do-   | 140 | 145 | 149 | 137 | 144 | 132 | 125 | 143 | 145 | 147 | 147 | 167 | 143 |     |    |
|          |           | 1978 | -do-   | 155 | 160 | 158 | 144 | 169 | 140 | 153 | 131 | 144 | 140 | 132 | 144 | 148 |     |    |
|          | Dondaicha | 1977 | -do-   | 160 | 155 | 165 | 155 | 158 | 147 | 153 | 145 | 160 | 168 | 155 | 138 | 155 |     |    |
|          |           | 1978 | -do-   | 160 | 155 | 140 | 150 | 156 | 150 | 145 | 135 | 160 | 133 | 145 | 148 | 149 |     |    |
|          | Average   | 1977 | -do-   | 154 | 150 | 142 | 133 | 140 | 139 | 139 | 140 | 150 | 148 | 153 | 161 | 146 |     |    |
|          |           | 1978 | -do-   | 155 | 157 | 138 | 142 | 145 | 140 | 141 | 135 | 142 | 138 | 137 | 146 | 143 |     |    |

Table No. 23-Contd.

|                | 1    | 2    | 3   | 4   | 5   | 6   | 7   | 8   | 9   | 10  | 11  | 12  | 13  | 14  | 15  | 16 | 17 | 18 |
|----------------|------|------|-----|-----|-----|-----|-----|-----|-----|-----|-----|-----|-----|-----|-----|----|----|----|
| 6) Bajra Dhule | 1977 | Hyb. | 94  | 108 | 115 | 110 | 131 | 125 | 122 | 122 | 108 | 111 | 130 | 133 | 117 |    |    |    |
|                | 1978 | -do- | 122 | 112 | 120 | 118 | 110 | 117 | 115 | 107 | 104 | 116 | 103 | 108 | 113 |    |    |    |
| Sakri          | 1977 | -do- | 98  | 95  | 105 | 100 | 100 | 105 | 115 | 116 | 110 | 111 | 115 | 113 | 107 |    |    |    |
|                | 1978 | -do- | 100 | 105 | 105 | 110 | 105 | 115 | 125 | 110 | 110 | 100 | 100 | 106 | 108 |    |    |    |
| Nawapur        | 1977 | -do- | -   | -   | -   | -   | -   | -   | -   | -   | -   | -   | -   | -   | -   |    |    |    |
|                | 1978 | -do- | -   | -   | -   | -   | -   | -   | -   | -   | -   | -   | -   | -   | -   |    |    |    |
| Nandurbār      | 1977 | -do- | 102 | 110 | 108 | 108 | 130 | 133 | 120 | 120 | 110 | 116 | 126 | 133 | 118 |    |    |    |
|                | 1978 | -do- | 110 | 121 | 123 | 116 | 118 | 103 | 105 | 122 | 101 | 102 | 86  | 106 | 109 |    |    |    |
| Taloda         | 1977 | -do- | -   | -   | -   | -   | -   | -   | -   | -   | -   | -   | -   | -   | -   |    |    |    |
|                | 1978 | -do- | -   | -   | -   | -   | -   | -   | -   | -   | -   | -   | -   | -   | -   |    |    |    |
| Shahada        | 1977 | -do- | 107 | 107 | -   | 106 | -   | -   | -   | -   | -   | -   | 119 | 120 | 112 |    |    |    |
|                | 1978 | -do- | 120 | 117 | 113 | 110 | 118 | 120 | -   | 130 | 117 | 105 | 101 | 105 | 114 |    |    |    |
| Shirpur        | 1977 | -do- | 97  | 110 | 106 | 104 | 132 | 121 | 117 | 120 | 113 | 110 | 120 | 127 | 115 |    |    |    |
|                | 1978 | -do- | 117 | 115 | 119 | 113 | 105 | 120 | 110 | 98  | 104 | 93  | 93  | 96  | 107 |    |    |    |
| Dondaicha      | 1977 | -do- | 104 | 107 | 116 | 112 | 120 | 132 | 134 | 126 | 125 | 111 | 113 | 133 | 119 |    |    |    |
|                | 1978 | -do- | 113 | 120 | 115 | 117 | 111 | 116 | 126 | 116 | 104 | 95  | 99  | 100 | 111 |    |    |    |
| Average        | 1977 | -do- | 100 | 106 | 110 | 107 | 122 | 123 | 122 | 121 | 113 | 112 | 120 | 127 | 115 |    |    |    |
|                | 1978 | -do- | 113 | 115 | 115 | 114 | 110 | 115 | 116 | 114 | 107 | 102 | 97  | 104 | 110 |    |    |    |

Table No. 76-Contd....

| 1                    | 2         | 3    | 4                   | 5   | 6   | 7   | 8   | 9   | 10  | 11  | 12  | 13  | 14  | 15  | 16   | 17  | 18           |
|----------------------|-----------|------|---------------------|-----|-----|-----|-----|-----|-----|-----|-----|-----|-----|-----|------|-----|--------------|
| 7) Chillies<br>(Dry) | Dhule     | 1977 | Local               | 424 | 676 | 675 | 667 | 576 | 663 | 532 | 550 | 551 | 661 | 601 | 399  | 581 |              |
|                      |           | 1978 | -do-                | 503 | 699 | 676 | 676 | 704 | 485 | 605 | 652 | 881 | 926 | 831 | 1010 | 721 |              |
|                      | Sakri     | 1977 | Shanksari<br>(Wet)  | 150 | 160 | 170 | 165 | -   | -   | -   | -   | -   | -   | -   | 180  | 163 |              |
|                      |           | 1978 | -do-                | 145 | 129 | 181 | -   | 153 | -   | -   | -   | -   | -   | -   | 190  | 160 |              |
|                      | Nawapur   | 1977 |                     |     |     |     |     |     |     |     |     |     |     |     |      |     | Not marketed |
|                      |           | 1978 |                     |     |     |     |     |     |     |     |     |     |     |     |      |     | Not marketed |
|                      | Nandurbar | 1977 | Ghati               | 396 | 755 | 750 | 571 | 650 | 725 | 591 | 485 | 703 | 525 | 675 | 618  | 620 |              |
|                      |           | 1978 | -do- <sup>dry</sup> | 550 | 575 | 562 | 538 | 470 | 581 | 525 | 575 | 550 | 550 | 750 | 680  | 576 |              |
|                      | Taloda    | 1977 |                     |     |     |     |     |     |     |     |     |     |     |     |      |     | Not marketed |
|                      |           | 1978 |                     |     |     |     |     |     |     |     |     |     |     |     |      |     | Not marketed |
|                      | Shahada   | 1977 |                     |     |     |     |     |     |     |     |     |     |     |     |      |     | Not marketed |
|                      |           | 1978 |                     |     |     |     |     |     |     |     |     |     |     |     |      |     | Not marketed |
|                      | Shirpur   | 1977 | Wet<br>Local        | 113 | 133 | 112 | 118 | -   | -   | -   | -   | -   | -   | -   | -    | 119 |              |
|                      |           | 1978 | -do-                | 130 | 116 | 141 | 150 | -   | -   | -   | -   | -   | -   | -   | 104  | 128 |              |
|                      | Dondaicha | 1977 | -do-                | 185 | 250 | 200 | 255 | -   | -   | -   | -   | -   | 141 | 190 | 225  | 207 |              |
|                      |           | 1978 | -do-                | 145 | 125 | 225 | 191 | -   | -   | -   | -   | -   | 275 | 175 | 175  | 187 |              |
|                      | Average   | 1977 | Dry<br>Chillies     | 410 | 715 | 713 | 619 | 613 | 694 | 562 | 518 | 627 | 593 | 638 | 509  | 601 |              |
|                      |           | 1978 | -do-                | 527 | 637 | 619 | 507 | 587 | 533 | 565 | 614 | 716 | 738 | 791 | 845  | 649 |              |
|                      |           | 1977 | Wet<br>Chillies     | 149 | 181 | 161 | 179 | -   | -   | -   | -   | -   | 141 | 190 | 203  | 172 |              |
|                      |           |      |                     | 140 | 123 | 182 | 171 | 152 | -   | -   | -   | -   | 275 | 175 | 156  | 172 |              |

Table No. 76-Contd...

|        |           | 1          | 2                        | 3   | 4   | 5   | 6   | 7   | 8   | 9   | 10  | 11  | 12  | 13  | 14  | 15  | 16 | 17 | 18 |
|--------|-----------|------------|--------------------------|-----|-----|-----|-----|-----|-----|-----|-----|-----|-----|-----|-----|-----|----|----|----|
| 8) Gur | Dhule     | 1977 Local | 155                      | 195 | 138 | 145 | 160 | 193 | 165 | 107 | 110 | 101 | 115 | 160 | 145 |     |    |    |    |
|        |           | 1978 -do-  | 125                      | 120 | 120 | 95  | 93  | 90  | 125 | -   | -   | -   | -   | -   | -   | -   | -  | -  | -  |
|        | Sakri     | 1977 -do-  | 195                      | 201 | 195 | 197 | 195 | 200 | -   | -   | 170 | 140 | -   | -   | 187 |     |    |    |    |
|        |           | 1978 -do-  | 135                      | 125 | 120 | 140 | 120 | 125 | 140 | 132 | 130 | 140 | -   | -   | 129 |     |    |    |    |
|        | Nawapur   | 1977 -do-  | ----- Not marketed ----- |     |     |     |     |     |     |     |     |     |     |     |     |     |    |    |    |
|        |           | 1978 -do-  | ----- Not marketed ----- |     |     |     |     |     |     |     |     |     |     |     |     |     |    |    |    |
|        | Nandurbar | 1977 -do-  | 176                      | 176 | 175 | 173 | 177 | 185 | 175 | 160 | 150 | 175 | 170 | 175 | 172 |     |    |    |    |
|        |           | 1978 -do-  | 142                      | 136 | 114 | 85  | 95  | 81  | 125 | 125 | 140 | 140 | 140 | 140 | 122 |     |    |    |    |
|        | Taloda    | 1977 -do-  | 154                      | 199 | 191 | 177 | 299 | 198 | 201 | -   | 200 | 178 | -   | 162 | 163 |     |    |    |    |
|        |           | 1978 -do-  | 144                      | 123 | 126 | 107 | 95  | 107 | 129 | 135 | 120 | 98  | 107 | 93  | 115 |     |    |    |    |
|        | Shahada   | 1977 -do-  | 185                      | 196 | -   | -   | 215 | -   | 225 | -   | -   | -   | -   | 205 |     |     |    |    |    |
|        |           | 1978 -do-  | 151                      | 135 | 130 | 115 | 118 | 118 | 128 | 120 | 111 | 115 | 128 | 135 | 125 |     |    |    |    |
|        | Shirpur   | 1977 -do-  | ----- Not marketed ----- |     |     |     |     |     |     |     |     |     |     |     |     |     |    |    |    |
|        |           | 1978 -do-  | ----- Not marketed ----- |     |     |     |     |     |     |     |     |     |     |     |     |     |    |    |    |
|        | Dondaicha | 77 -do-    | 200                      | -   | -   | 130 | -   | -   | -   | -   | -   | -   | -   | -   | 190 |     |    |    |    |
|        |           | 1978 -do-  | -                        | -   | -   | -   | -   | -   | -   | -   | -   | -   | 118 | 118 | 88  | 108 |    |    |    |
|        | Average   | 1977 -do-  | 178                      | 193 | 175 | 174 | 209 | 194 | 192 | 134 | 153 | 149 | 143 | 166 | 172 |     |    |    |    |
|        |           | 1978 -do-  | 139                      | 128 | 120 | 104 | 104 | 104 | 129 | 129 | 125 | 122 | 129 | 114 | 121 |     |    |    |    |

Table No. 76. Contd...

| 1   | 2         | 3    | 4     | 5   | 6   | 7   | 8   | 9   | 10  | 11  | 12  | 13  | 14  | 15  | 16  | 17  | 18 |
|-----|-----------|------|-------|-----|-----|-----|-----|-----|-----|-----|-----|-----|-----|-----|-----|-----|----|
| 9)  |           |      |       |     |     |     |     |     |     |     |     |     |     |     |     |     |    |
| Tur | Dhule     | 1977 | Local | 223 | 240 | 206 | 196 | 226 | 235 | 266 | 135 | -   | 110 | 291 | 235 | 213 |    |
|     |           | 1978 | -do-  | 250 | 275 | 266 | 250 | 255 | 201 | 273 | 241 | -   | -   | 285 | 286 | 258 |    |
|     | Sakri     | 1977 | -do-  | 270 | -   | -   | -   | -   | -   | -   | -   | -   | -   | 265 | 300 | 278 |    |
|     |           | 1978 | -do-  | 265 | 273 | -   | 271 | -   | -   | -   | -   | -   | -   | 325 | -   | 284 |    |
|     | Nawapur   | 1977 | White | 200 | 200 | 250 | 185 | -   | -   | -   | -   | -   | -   | 333 | 299 | 245 |    |
|     |           | 1978 | -do-  | 312 | 324 | 304 | 295 | 290 | -   | -   | -   | -   | -   | 331 | 263 | 306 |    |
|     | Nandurbar | 77   | -do-  | 250 | 270 | 230 | 226 | 245 | 260 | 241 | 230 | 245 | 287 | 349 | 310 | 261 |    |
|     |           | 1978 | -do-  | 310 | 327 | 298 | 300 | 328 | 305 | 290 | 275 | 295 | 297 | 299 | 272 | 299 |    |
|     | Taloda    | 1977 | -do-  | 223 | 250 | 223 | 207 | 209 | 338 | 313 | -   | -   | -   | -   | -   | 252 |    |
|     |           | 1978 | -do-  | 288 | 288 | 294 | 295 | 253 | 225 | 285 | -   | -   | -   | -   | -   | 275 |    |
|     | Shahda    | 1977 | -do-  | 237 | 250 | 340 | 291 | 229 | 200 | -   | 161 | -   | -   | 330 | 300 | 260 |    |
|     |           | 1978 | -do-  | 300 | 300 | 207 | 295 | 285 | 295 | 252 | 242 | -   | -   | 307 | 270 | 275 |    |
|     | Shirpur   | 1977 | -do-  | 211 | 280 | 173 | 200 | 256 | 185 | 151 | -   | 250 | 225 | 305 | 274 | 224 |    |
|     |           | 1978 | -do-  | 244 | 290 | 235 | 244 | 287 | 256 | 297 | -   | -   | -   | 282 | 250 | 265 |    |
|     | Dondaicha | 77   | -do-  | 242 | 265 | 240 | 284 | -   | -   | -   | -   | -   | -   | 332 | 258 | 270 |    |
|     |           | 1978 | -do-  | 285 | 230 | 290 | 256 | 280 | 201 | 281 | 253 | -   | 220 | 270 | 285 | 259 |    |
|     | Average   | 1977 | -do-  | 230 | 208 | 237 | 227 | 233 | 244 | 228 | 175 | 247 | 256 | 315 | 282 | 240 |    |
|     |           | 1978 | -do-  | 282 | 295 | 271 | 276 | 281 | 254 | 271 | 253 | 295 | 259 | 300 | 271 | 276 |    |

Table No. 76-Contd.

| 1  | 2            | 3          | 4   | 5   | 6   | 7   | 8   | 9   | 10  | 11  | 12 | 13 | 14 | 15  | 16  | 17  | 18  |
|----|--------------|------------|-----|-----|-----|-----|-----|-----|-----|-----|----|----|----|-----|-----|-----|-----|
| 10 | Cotton Dhule | 1977 Y-1   | -   | -   | -   | -   | -   | -   | -   | -   | -  | -  | -  | 415 | 426 | 471 | 437 |
|    |              | 1978 -do-  | 455 | 457 | 411 | 235 | 375 | 339 | -   | -   | -  | -  | -  | -   | -   | -   | 339 |
|    |              | 1977 Vari  | -   | -   | -   | -   | -   | -   | -   | -   | -  | -  | -  | 470 | 611 | 600 | 560 |
|    |              | 1978 Laxmi | 466 | 467 | 506 | 353 | 491 | 375 | -   | -   | -  | -  | -  | -   | -   | -   | 443 |
|    |              | 1977 H-4   | -   | -   | -   | -   | -   | -   | -   | -   | -  | -  | -  | 495 | 566 | 511 | 524 |
|    |              | 1978 -do-  | 435 | 438 | 451 | 401 | 375 | 371 | -   | -   | -  | -  | -  | -   | -   | -   | 420 |
|    | Sakri        | 1977       | -   | -   | -   | -   | -   | -   | -   | -   | -  | -  | -  | -   | -   | -   | -   |
|    |              | 1978       | -   | -   | -   | -   | -   | -   | -   | -   | -  | -  | -  | -   | 490 | 400 | 445 |
|    | Nawapur      | 1977 H-4   | -   | -   | -   | -   | -   | -   | -   | -   | -  | -  | -  | 341 | 341 | 341 | 341 |
|    |              | 1978 -do-  | 341 | 341 | 341 | 341 | -   | -   | -   | -   | -  | -  | -  | -   | -   | -   | 341 |
|    |              | 1977 Vari  | -   | -   | -   | -   | -   | -   | -   | -   | -  | -  | -  | 460 | 460 | 460 | 460 |
|    |              | 1978 Laxmi | 460 | 460 | 460 | 460 | -   | -   | -   | -   | -  | -  | -  | -   | -   | -   | 460 |
|    | Nandurbar    | 77         | -   | -   | -   | -   | -   | -   | -   | -   | -  | -  | -  | -   | -   | -   | -   |
|    |              | 78         | -   | -   | -   | -   | -   | -   | -   | -   | -  | -  | -  | -   | -   | -   | -   |
|    | Taloda       | 1977       | -   | -   | -   | -   | -   | -   | -   | -   | -  | -  | -  | -   | -   | -   | -   |
|    |              | 1978       | -   | -   | -   | -   | -   | -   | -   | -   | -  | -  | -  | -   | -   | -   | -   |
|    | Shahada      | 1977 H-4   | -   | -   | -   | -   | -   | -   | -   | -   | -  | -  | -  | -   | 435 | 440 | 438 |
|    |              | 1978 -do-  | 490 | 400 | 300 | 300 | 316 | 500 | 517 | 450 | -  | -  | -  | -   | 340 | 330 | 394 |
|    | Shirpur      | 1977 Y-1   | -   | -   | -   | -   | -   | -   | -   | -   | -  | -  | -  | 495 | 442 | 461 | 466 |
|    |              | 1978 -do-  | 441 | 360 | 360 | -   | -   | -   | -   | -   | -  | -  | -  | -   | 335 | 335 | 362 |
|    | Dondaicha    | 77 -do-    | -   | -   | -   | -   | -   | -   | -   | -   | -  | -  | -  | 475 | 485 | 461 | 474 |
|    |              | 1978 -do-  | 445 | 366 | 300 | 321 | -   | -   | -   | -   | -  | -  | -  | -   | -   | -   | 356 |
|    | Average      | 1977 Y-1   | -   | -   | -   | -   | -   | -   | -   | -   | -  | -  | -  | 455 | 434 | 466 | 452 |
|    |              | 1978 -do-  | 448 | 404 | 381 | 235 | 375 | 369 | -   | -   | -  | -  | -  | -   | 335 | 335 | 364 |
|    |              | 1977 Vari  | -   | -   | -   | -   | -   | -   | -   | -   | -  | -  | -  | 465 | 536 | 530 | 510 |
|    |              | 1978 -do-  | 463 | 464 | 483 | 407 | 491 | 375 | -   | -   | -  | -  | -  | -   | -   | -   | 447 |
|    |              | 1977 H-4   | -   | -   | -   | -   | -   | -   | -   | -   | -  | -  | -  | 437 | 457 | 438 | 444 |
|    |              | 1978 -do-  | 428 | 396 | 348 | 341 | 346 | 435 | 527 | 450 | -  | -  | -  | -   | -   | -   | 408 |

Source :- All Agricultural Produce Market Committees, Dhule District.



Table No.77

Average retail prices of important commodities at district head quarters in Dhule district during 1977 and 1978.

| Sr. No.        | Commodity         | Brief description of quality | Unit | Year | Average retail price in Rs. in the month of |      |       |       |      |      |      |      |       |      |      |      | Average |
|----------------|-------------------|------------------------------|------|------|---|------|-------|-------|------|------|------|------|-------|------|------|------|---------|
|                |                   |                              |      |      | Jan.  | Feb. | March | April | May  | June | July | Aug. | Sept. | Oct. | Nov. | Dec. |         |
| 1              | 2                 | 3                            | 4    | 5    | 6   | 7    | 8     | 9     | 10   | 11   | 12   | 13   | 14    | 15   | 16   | 17   | 18      |
| <u>CEREALS</u> |                   |                              |      |      |   |      |       |       |      |      |      |      |       |      |      |      |         |
| 1)             | Rice clean (Fine) | Luchal                       | Kg.  | 1977 | 2.80  | 2.60 | 2.60  | 2.55  | 2.60 | 2.60 | 2.60 | 2.60 | 2.72  | 2.80 | 2.90 | -    | 2.69    |
|                |                   |                              |      | 1978 | -   | 2.80 | 2.80  | 2.80  | 2.80 | 2.80 | 2.80 | 2.80 | 2.80  | 2.80 | 2.65 | 2.42 | 2.56    |
| 2)             | Rice Clean Medium | -do-                         | Kg.  | 1977 | 2.35  | 2.40 | 2.40  | 2.35  | 2.40 | 2.30 | 2.30 | 2.30 | 2.28  | 2.60 | 2.55 | 2.56 | 2.39    |
|                |                   |                              |      | 1978 | 2.45  | 2.50 | 2.40  | 2.40  | 2.40 | 2.40 | 2.40 | 2.40 | 2.40  | 2.40 | 2.25 | 2.25 | 2.22    |
| 3)             | Rice Clean Course | -do-                         | Kg.  | 1977 | 2.00  | 2.00 | 2.00  | 2.00  | 2.10 | 2.10 | 2.10 | 2.12 | 2.20  | 2.55 | 2.55 | 2.56 | 2.19    |
|                |                   |                              |      | 1978 | 2.33  | 2.17 | 2.10  | 2.10  | 2.10 | 2.10 | 2.10 | 2.10 | 2.10  | 2.02 | 2.00 | 1.84 | 2.08    |
| 4)             | Wheat Medium      | Red Mondhya                  | Kg.  | 1977 | 1.82  | 1.70 | 1.67  | 1.45  | 1.42 | 1.42 | 1.58 | 1.62 | 1.50  | 1.60 | 1.60 | 1.84 | 1.60    |
|                |                   |                              |      | 1978 | 1.75  | 1.67 | 1.57  | 1.40  | 1.45 | 1.45 | 1.47 | 1.50 | 1.50  | 1.50 | 1.50 | 1.50 | 1.50    |

Table No. 77-Contd...

| 1   | 2                             | 3              | 4        | 5    | 6    | 7    | 8    | 9    | 10   | 11   | 12   | 13   | 14   | 15   | 16   | 17   | 18   |
|-----|-------------------------------|----------------|----------|------|------|------|------|------|------|------|------|------|------|------|------|------|------|
| 6)  | Wheat<br>(Coarse)             | White<br>Bansi | Kg. 1977 | 1.82 | 1.70 | 1.70 | 1.57 | 1.60 | 1.60 | 1.60 | 1.60 | -    | -    | 1.71 | 1.89 | 1.67 |      |
|     |                               |                | Kg. 1978 | 1.90 | 1.70 | 1.68 | 1.70 | 1.60 | 1.50 | 1.50 | 1.50 | 1.50 | 1.50 | 1.50 | 1.50 | 1.50 | 1.59 |
| 7)  | Wheat<br>(Flour<br>white Ata) | -              | Kg. 1977 | -    | -    | -    | -    | -    | -    | -    | -    | -    | -    | -    | -    | -    | -    |
|     |                               |                | Kg. 1978 | -    | -    | -    | -    | -    | -    | -    | -    | -    | -    | -    | -    | -    | -    |
| 8)  | Jowar<br>(White)              | No.5           | Kg. 1977 | 1.20 | 1.20 | 1.20 | 1.27 | 1.27 | 1.20 | 1.20 | 1.20 | 1.20 | -    | -    | -    | 1.21 |      |
|     |                               |                | Kg. 1978 | 1.20 | 1.17 | 1.20 | 1.20 | 1.22 | 1.29 | 1.20 | 1.20 | 1.22 | 1.15 | 1.10 | 1.06 | 1.18 |      |
| 9)  | Jowar<br>(Yellow)             | Dadar          | Kg. 1977 | 1.37 | 1.52 | 1.42 | 1.40 | 1.30 | 1.40 | 1.40 | 1.40 | 1.40 | 1.50 | 1.50 | 1.70 | 1.44 |      |
|     |                               |                | Kg. 1978 | -    | -    | -    | -    | -    | -    | -    | -    | -    | -    | -    | -    | -    | -    |
| 10) | Bajara<br>(Coarse)            | Gavaram        | Kg. 1977 | 1.20 | 1.21 | 1.25 | 1.24 | 1.27 | 1.44 | 1.44 | 1.32 | 1.28 | 1.20 | 1.10 | 1.50 | 1.28 |      |
|     |                               |                | Kg. 1978 | 1.37 | 1.27 | 1.20 | 1.20 | 1.25 | 1.30 | 1.29 | 1.25 | 1.25 | 1.12 | 1.10 | 1.10 | 1.22 |      |
| 10) | <u>Pulses</u><br>Gram(Whole)  | Local          | Kg. 1977 | 1.55 | 1.55 | 1.57 | 1.60 | 1.42 | 1.67 | 1.68 | 1.77 | 1.84 | 2.37 | 2.40 | 2.75 | 1.84 |      |
|     |                               |                | Kg. 1978 | 2.60 | 2.32 | 2.15 | 2.20 | 2.20 | 2.20 | 2.20 | 2.20 | 2.75 | 2.75 | 2.75 | 2.78 | 2.42 |      |
| 11) | Gram(Dal)                     | Local          | Kg. 1977 | 1.68 | 1.77 | 1.78 | 1.76 | 2.10 | 2.17 | 2.18 | 2.20 | 2.44 | 2.55 | 2.60 | 2.32 | 2.17 |      |
|     |                               |                | Kg. 1978 | 2.92 | 2.67 | 2.84 | 2.77 | 2.60 | 2.60 | 2.63 | 2.85 | 3.12 | 3.15 | 3.02 | 2.94 | 2.84 |      |
| 12) | Arhar(Dal)                    | Teliya         | Kg. 1977 | 3.30 | 3.45 | 4.00 | 3.65 | 3.70 | 3.70 | 3.94 | 4.00 | 4.50 | 4.77 | 4.82 | 5.02 | 4.07 |      |
|     |                               |                | Kg. 1978 | 4.87 | 4.65 | 4.73 | 4.62 | 4.50 | 4.68 | 4.90 | 5.04 | 5.56 | 5.65 | 5.57 | 5.45 | 5.02 |      |

Table No. 77-Contd.,

| 1   | 2                 | 3              | 4                            | 5    | 6     | 7     | 8     | 9     | 10    | 11    | 12    | 13    | 14    | 15   | 16    | 17   | 18    |
|-----|-------------------|----------------|------------------------------|------|-------|-------|-------|-------|-------|-------|-------|-------|-------|------|-------|------|-------|
| 13) | Mung(Dal)         | M.P.           | Kg.                          | 1977 | 2.72  | 3.10  | 3.20  | 3.20  | 3.30  | 3.40  | 3.70  | 3.30  | 3.50  | 3.47 | 3.42  | 3.78 | 3.34  |
|     |                   |                | Kg.                          | 1978 | 3.80  | 3.80  | 3.88  |       | 4.40  | 4.53  | 4.75  | 4.75  | 4.60  | 4.65 | 4.60  | 4.60 | 4.39  |
|     |                   |                |                              |      |       |       |       | 4.40  |       |       |       |       |       |      |       |      |       |
| 14) | Urid(Dal)         | M.P.           | Kg.                          | 1977 | 3.60  | 3.67  | 3.62  | 3.62  | 3.78  | 3.90  | 3.90  | 3.90  | 3.90  | 3.85 | 3.80  | 3.84 | 3.78  |
|     |                   |                | Kg.                          | 1978 | 3.80  | 3.48  | 3.48  | 2.82  | 4.20  | 4.20  | 4.20  | 4.35  | 4.40  | 4.40 | 4.35  | 4.50 | 4.09  |
| 15) | MasurDal          | Local          | Kg.                          | 1977 | 3.05  | 3.07  | 3.00  | 2.95  | 3.93  | 2.97  | 3.40  | 3.50  | 3.34  | 3.62 | 4.05  | 4.46 | 3.44  |
|     |                   |                | Kg.                          | 1978 | 3.32  | 4.35  | 4.20  | 4.20  | 4.40  | 4.12  | 4.10  | 4.00  | 4.00  | 4.00 | 4.00  | 4.00 | 4.05  |
|     |                   |                | <u>Sugar &amp; Gur</u>       |      |       |       |       |       |       |       |       |       |       |      |       |      |       |
| 16) | Sugar             | C-grade        | Kg.                          | 1977 | 4.55  | 4.50  | 4.45  | 4.30  |       | 4.52  |       |       |       |      |       |      |       |
|     |                   |                | Kg.                          | 1978 | 3.83  | 3.40  | 3.55  | 3.65  | 3.52  | 3.68  | 3.62  | 3.00  | 2.51  | 2.27 | 2.25  | 2.29 | 3.13  |
| 17) | Gur               | Local          | Kg.                          | 1977 | 1.95  | 2.07  | 2.20  | 2.00  | 2.00  | 2.10  | 2.38  | 2.22  | 2.20  | 2.15 | 2.00  | 2.00 | 2.10  |
|     |                   |                | Kg.                          | 1978 | 1.82  | 1.40  | 1.40  | 1.37  | 1.30  | 1.40  | 1.61  | 1.70  | 1.64  | 1.60 | 1.80  | 1.58 | 1.55  |
|     |                   |                | <u>Oil &amp; Fats edible</u> |      |       |       |       |       |       |       |       |       |       |      |       |      |       |
| 18) | Groundnut-<br>oil | Local          | Kg.                          | 1977 | 8.20  | 9.70  | 9.30  | 9.32  | 10.02 | 10.35 | 10.95 | 10.45 |       |      |       |      |       |
|     |                   |                | Kg.                          | 1978 | 8.00  | 8.00  | 8.82  | 8.15  | 8.10  | 8.00  | 7.85  | 7.80  | 7.76  | 7.60 | 7.40  | 7.42 | 7.92  |
|     |                   |                | <u>Others</u>                |      |       |       |       |       |       |       |       |       |       |      |       |      |       |
| 19) | Vanaspoti         | Sun-<br>flower | Kg.                          | 1977 | 10.37 | 10.87 |       | 10.50 |       | 10.50 |       | 10.62 |       |      | 10.00 |      | 10.49 |
|     |                   |                |                              |      |       |       | 10.75 |       | 11.20 |       | 10.90 |       | 10.34 |      | 10.00 | 9.90 |       |
|     |                   |                | Kg.                          | 1978 | 10.00 | 9.50  | 9.57  | 9.45  | 9.60  | 9.70  | 9.75  | 9.60  | 9.60  | 9.60 | 9.57  | 9.56 | 9.62  |
| 20) | Milk              | Local          | Litre                        | 1977 | 2.20  | 2.20  | 2.40  | 2.50  | 2.75  | 2.75  | 2.55  | 2.55  | 2.50  | 2.50 | 2.47  | 2.42 | 2.43  |
|     |                   |                | Litre                        | 1978 | 2.50  | 2.30  | 2.50  | 2.80  |       | 2.75  | 2.70  | 2.75  | 2.72  | 2.55 | 2.40  | 2.44 | 2.60  |
|     |                   |                |                              |      |       |       |       |       | 2.80  |       |       |       |       |      |       |      |       |

Table No. 77-Contd...

| 1                              | 2            | 3       | 4    | 5    | 6    | 7    | 8    | 9    | 10   | 11   | 12    | 13    | 14    | 15    | 16    | 17    | 18    |
|--------------------------------|--------------|---------|------|------|------|------|------|------|------|------|-------|-------|-------|-------|-------|-------|-------|
| 21)                            | Goat Meat    | Local   | Kg.  | 1977 | 8.00 | 8.00 | 8.00 | 8.00 | 8.00 | 8.00 | 9.00  | 9.00  | 9.20  | 10.00 | 10.00 | 10.00 | 8.76  |
|                                |              |         | Kg.  | 1978 | 10/- | 10/- | 10/- | 10/- | 10/- | 10/- | 10.00 | 10.00 | 10.00 | 10.00 | 10.00 | 10.00 | 10.00 |
| 22)                            | Fresh Fish   | Local   | Kg.  | 1977 | 5.00 | 5.00 | 5.50 | 6.00 | 6.00 | 6.00 | 6.00  | 6.00  | 5.00  | 6.00  | 6.00  | 6.00  | 5.70  |
|                                |              |         | Kg.  | 1978 | 6.00 | 6.00 | 6.00 | 6.00 | 6.00 | 6.00 | 6.00  | 6.00  | 6.00  | 6.00  | 6.00  | 6.00  | 6.00  |
| 23)                            | Eggs (Hen)   | Local   | Doz. | 1977 | 6.00 | 6.00 | 5.40 | 4.80 | 4.80 | 4.80 | 6.00  | 6.00  | 5.52  | 5.20  | 6.00  | 6.00  | 5.54  |
|                                |              |         | -do- | 1978 | 6.00 | 6.00 | 4.84 | 4.80 | 4.80 | 5.58 | 6.00  | 6.00  | 6.00  | 6.00  | 6.00  | 6.00  | 5.66  |
| <u>Condiments &amp; Spices</u> |              |         |      |      |      |      |      |      |      |      |       |       |       |       |       |       |       |
| 24)                            | Salt         | White   | Kg.  | 1977 | 0.28 | 0.25 | 0.25 | 0.25 | 0.25 | 0.25 | 0.25  | 0.25  | 0.25  | 0.25  | 0.32  | 0.35  | 0.25  |
|                                |              |         | Kg.  | 1978 | 0.35 | 0.35 | 0.35 | 0.35 | 0.35 | 0.36 | 0.40  | 0.40  | 0.40  | 0.40  | 0.38  | 0.36  | 0.37  |
| 25)                            | Turmeric     | Sangli  | Kg.  | 1977 | 5.50 | 5.62 | 5.62 | 6.10 | 7.19 | 7.62 | 7.10  | 7.00  | 8.20  | 9.20  | 9.00  | 9.80  | 7.32  |
|                                |              |         | Kg.  | 1978 | 9.62 | 8.57 | 8.00 | 8.50 | 9.00 | 9.20 | 10.00 | 10.00 | 10.00 | 10.00 | 10.00 | 10.00 | 9.39  |
| 26)                            | Dry Chillies | Savarni | Kg.  | 1977 | 7.12 | 8.25 | 8.87 | 8.87 | 9.00 | 9.00 | 9.00  | 8.12  | 7.80  | 8.00  | 7.75  | 8.80  | 8.33  |
|                                |              |         | Kg.  | 1978 | 8.85 | 7.75 | 8.00 | 8.25 | 8.50 | 8.40 | 8.50  | 8.00  | 8.30  | 9.75  | 12.00 | 11.20 | 8.95  |
| <u>Vegetables</u>              |              |         |      |      |      |      |      |      |      |      |       |       |       |       |       |       |       |
| 27)                            | Potato       | Local   | Kg.  | 1977 | 0.97 | 0.97 | 1.20 | 1.41 | 1.57 | 1.55 | 1.46  | 1.50  | 1.48  | 1.57  | 1.80  | 1.58  | 1.42  |
|                                |              |         | Kg.  | 1978 | 1.30 | 1.10 | 1.14 | 1.20 | 1.25 | 1.50 | 1.45  | 1.47  | 1.44  | 1.40  | 1.47  | 1.28  | 1.33  |
| 28)                            | Onion        | White   | Kg.  | 1977 | 0.87 | 1.00 | 0.90 | 0.60 | 0.50 | 1.20 | 1.38  | 1.60  | 1.87  | 1.40  | 1.15  | 1.00  | 1.12  |
|                                |              |         | Kg.  | 1978 | 1.00 | 0.70 | 0.46 | 0.40 | 0.36 | 0.42 | 0.65  | 0.72  | 1.00  | 0.95  | 0.77  | 0.70  | 0.67  |

Table No. 77-Contd.

| 1                                      | 2         | 3          | 4     | 5    | 6     | 7     | 8     | 9     | 10    | 11    | 12    | 13    | 14    | 15    | 16    | 17    | 18    |
|--|-----------|------------|-------|------|-------|-------|-------|-------|-------|-------|-------|-------|-------|-------|-------|-------|-------|
| <u>Fruits and Nuts</u>                 |           |            |       |      |       |       |       |       |       |       |       |       |       |       |       |       |       |
| 29)                                    | Plantains | Local      | Doz.  | 1977 | 1.00  | 1.00  | 1.00  | 1.12  | 1.00  | 1.50  | 1.21  | 1.00  | 1.00  | 1.00  | 1.00  | 0.80  | 1.05  |
|  |           |            | Doz.  | 1978 | 1.00  | 1.00  | 1.00  | 1.00  | 1.00  |       | 1.25  | 1.00  | 0.95  | 0.81  | 0.85  | 0.80  | 0.98  |
|  |           |            |       |      |       |       |       |       |       | 1.10  |       |       |       |       |       |       |       |
| <u>Beverages</u>                       |           |            |       |      |       |       |       |       |       |       |       |       |       |       |       |       |       |
| 30)                                    | Tea Leaf  | Brook-     | Kg.   | 1977 | 19.90 | 20.48 | 20.35 | 22.58 | 22.00 | 22.00 | 22.00 | 22.00 | 22.00 | 22.00 | 22.00 | 22.00 | 21.60 |
|  |           | Bond       | Kg.   | 1978 | 22.00 | 21.20 | 21.60 | 21.60 | 21.60 | 22.00 | 21.00 | 19.00 | 18.40 | 18.00 | 18.00 | 18.00 | 20.20 |
| 31)                                    | Coffee    | Polson     | Kg.   | 1977 | 15.00 | 18.00 | 18.00 | 16.00 | 14.00 | 14.00 | 14.00 | 14.00 | 14.00 | 14.00 | 14.00 | 14.00 | 14.91 |
|  | Powder    |            | Kg.   | 1978 | 14.00 | 14.00 | 14.00 | 14.00 | 14.00 | 14.00 | 16.00 | 15.00 | 16.00 | 15.00 | 16.00 | 16.00 | 14.91 |
| <u>Fuel, Power Light and Lubricant</u> |           |            |       |      |       |       |       |       |       |       |       |       |       |       |       |       |       |
| 32)                                    | Kerosene  |            | Litre | 1977 | 1.23  | 1.25  | 1.25  | 1.22  | 1.20  | 1.21  | 1.20  | 1.20  | 1.20  | 1.20  | 1.20  | 1.25  | 1.21  |
|  | Oil       | Elephant.  |       | 1978 | 1.25  | 1.25  | 1.25  | 1.25  | 1.25  | 1.25  | 1.20  | 1.25  | 1.25  | 1.25  | 1.25  | 1.25  | 1.24  |
| 33)                                    | Charcoal  | Lonari     | 40    | 1977 | 28.00 | 28.00 | 28.00 | 28.00 | 28.00 | 28.00 | 28.00 | 28.00 | 28.00 | 28.00 | 28.00 | 30.00 | 28.16 |
|  |           |            | Kg.   | 1978 | 30.00 | 30.00 | 32.00 | 32.00 | 32.00 | 32.00 |       | 34.00 | 34.00 | 34.00 | 34.00 | 36.00 | 32.83 |
| 34)                                    | Match Box | Horse-Head | Box   | 1977 | 0.13  | 0.13  | 0.13  | 0.13  | 0.13  | 0.13  | 0.13  | 0.12  | 0.12  | 0.10  | 0.10  | 0.10  | 0.12  |
|  |           | 60sticks   |       | 1978 | 0.13  | 0.13  | 0.13  | 0.13  | 0.13  | 0.12  | 0.12  | 0.12  | 0.12  | 0.12  | 0.12  | 0.12  | 0.12  |
| 35)                                    | Fire wood | Dhawada    | 40    | 1977 | 13.00 | 13.00 | 13.00 | 13.00 | 13.00 | 13.00 | 13.00 | 12.00 | 12.00 | 12.00 | 12.00 | 12.00 | 12.58 |
|  |           |            | Kg.   | 1978 | 12.00 | 12.00 | 14.00 | 14.00 | 14.00 | 14.00 | 14.00 | 14.00 | 14.00 | 14.00 | 14.00 | 15.00 | 13.75 |

Table No.77-Contd...

| 1   | 2                             | 3              | 4      | 5     | 6     | 7     | 8     | 9     | 10    | 11    | 12    | 13    | 14    | 15    | 16    | 17    | 18    |
|---|-------------------------------|----------------|--------|-------|-------|-------|-------|-------|-------|-------|-------|-------|-------|-------|-------|-------|-------|
| <u>Clothing</u>                           |                               |                |        |       |       |       |       |       |       |       |       |       |       |       |       |       |       |
| 36)                                       | Dhoti                         | Dhullie Pair   | 1977   | 35.80 | 35.80 | 35.80 | 35.85 | 35.85 | 35.85 | 35.85 | 27.80 | 27.50 | 27.50 | 27.50 | 27.50 | 32.38 |       |
|   |                               |                | 1978   | 27.00 | 27.50 | 27.50 | 27.00 | 27.00 | 27.00 | 22.80 | 22.80 | 22.80 | 22.80 | 22.80 | 22.80 | 29.10 | 25.50 |
| 37)                                       | Saree                         | Sher-<br>Ghoda | Single | 1977  | 23.50 | 33.32 | 34.50 | 34.50 | 34.50 | 34.50 | 34.50 | 34.50 | 34.50 | 35.50 | 37.00 | 37.00 | 34.73 |
|   |                               |                | 1978   | 37.00 | 37.00 | 37.50 | 37.50 | 37.50 | 37.50 | 38.50 | 38.50 | 38.50 | 38.50 | 38.50 | 38.50 | 38.50 | 37.91 |
| 38)                                       | Shirting                      | Vintage Met    | 1977   | 7.85  | 7.85  | 7.73  | 7.85  | 7.85  | 7.85  | 7.85  | 7.50  | 7.85  | 7.85  | 7.50  | 7.79  |       |       |
|   |                               | ra             | 1978   | 7.85  | 7.85  | 7.85  | 7.85  | 7.85  | 7.85  | 7.50  | 7.50  | 7.50  | 7.50  | 7.50  | 7.67  |       |       |
| 39)                                       | Coating<br>(Cotton<br>essara) | Primary do     | 1977   | 10.20 | 10.20 | 10.20 | 10.20 | 10.20 | 10.20 | 10.20 | 10.40 | 7.60  | 10.40 | 10.40 | 10.40 | 10.05 |       |
|   |                               |                | 1978   | 10.40 | 10.40 | 10.40 | 10.40 | 10.40 | 10.40 | 6.50  | 6.50  | 6.50  | 6.50  | 6.50  | 6.50  | 8.45  |       |
| 40)                                       | House Piece                   | Jari Metre     | 1977   | 3.00  | 3.10  | 3.20  | 3.20  | 3.20  | 3.20  | 3.20  | 3.20  | 3.20  | 3.20  | 3.20  | 3.20  | 3.17  |       |
|   |                               | Kinar          | 1978   | 3.20  | 3.20  | 3.20  | 3.20  | 3.20  | 3.20  | 2.60  | 2.60  | 2.60  | 2.60  | 2.60  | 2.60  | 2.90  |       |
|   |                               | ParoleKhan     |        |       |       |       |       |       |       |       |       |       |       |       |       |       |       |
| <u>Utensils</u>                           |                               |                |        |       |       |       |       |       |       |       |       |       |       |       |       |       |       |
| 41)                                       | Brass (Thal)                  | Pune Kg.       | 1977   | 31.00 | 31.00 | 31.00 | 31.00 | 31.00 | 31.00 | 31.00 | 30.40 | 30.00 | 30.00 | 30.00 | 30.00 | 30.00 | 30.53 |
|   |                               |                | 1978   | 30.00 | 30.00 | 30.00 | 30.00 | 30.00 | 30.00 | 30.00 | 30.00 | 30.00 | 30.00 | 30.00 | 30.00 | 30.00 | 30.00 |
| <u>Miscellaneous items of consumption</u> |                               |                |        |       |       |       |       |       |       |       |       |       |       |       |       |       |       |
| 42)                                       | Washing shop                  | Bar            | 1977   | 2.80  | 2.80  | 2.80  | 2.80  | 2.80  | 2.80  | 2.80  | 2.80  | 2.80  | 2.80  | 2.80  | 2.80  | 2.80  | 2.80  |
|   |                               | Tketa<br>(501) | 1978   | 2.80  | 2.80  | 2.80  | 2.80  | 2.80  | 2.80  | 3.00  | 3.00  | 3.00  | 3.00  | 3.00  | 3.00  | 3.00  | 2.90  |
| 43)                                       | Toilet Soap                   | Lux Cake       | 1977   | 1.30  | 1.33  | 1.35  | 1.35  | 1.35  | 1.35  | 1.30  | 1.30  | 1.30  | 1.30  | 1.30  | 1.30  | 1.31  |       |
|   |                               |                | 1978   | 1.32  | 1.35  | 1.35  | 1.35  | 1.35  | 1.40  | 1.40  | 1.40  | 1.40  | 1.40  | 1.40  | 1.40  | 1.40  | 1.35  |

Table No. 77-Contd...

| 1                     | 2            | 3    | 4    | 5     | 6     | 7     | 8     | 9     | 10    | 11    | 12    | 13    | 14    | 15    | 16    | 17    | 18    |
|-----------------------|--------------|------|------|-------|-------|-------|-------|-------|-------|-------|-------|-------|-------|-------|-------|-------|-------|
| 44) Pan               | Kali         | 100  | 1977 | 1.50  | 1.50  | 1.50  | 2.00  | 2.00  | 1.75  | 1.50  | 1.00  | 1.00  | 1.00  | 1.00  | 1.00  | 1.00  | 1.36  |
|                       |              |      | 1978 | 1.00  | 1.00  | 1.30  | 1.50  | 1.50  | 1.50  | 1.50  | 1.50  | 1.50  | 1.50  | 1.00  | 1.00  | 1.00  | 1.23  |
| 45) Supari            | Mang-<br>rul | Kg.  | 1977 | 13.00 | 13.00 | 13.00 | 13.00 | 13.00 | 13.00 | 13.00 | 13.00 | 13.00 | 11.08 | 13.00 | 13.00 | 13.00 | 12.84 |
|                       |              |      | 1978 | 13.00 | 13.00 | 13.00 | 13.00 | 13.00 | 13.00 | 13.00 | 13.40 | 12.50 | 13.00 | 12.40 | 12.00 | 12.60 | 12.74 |
| 46) Tobacco<br>(Leaf) | Rawal        | Kg.  | 1977 | 12.00 | 12.00 | 12.00 | 12.00 | 12.00 | 12.00 | 12.00 | 12.00 | 12.00 | 12.00 | 12.00 | 12.00 | 12.00 | 12.00 |
|                       |              |      | 1978 | 12.00 | 12.00 | 12.00 | 12.00 | 12.00 | 12.40 | 14.00 | 14.00 | 14.00 | 14.00 | 14.00 | 14.00 | 14.00 | 13.03 |
| 47) Cigarettes        | Barkaly      | 10   | 1977 | 1.20  | 1.20  | 1.20  | 1.20  | 1.20  | 1.20  | 1.20  | 1.20  | 1.14  | 1.10  | 1.10  | 1.10  | 1.17  |       |
|                       | No.          |      | 1978 | 1.10  | 1.10  | 1.00  | 1.15  | 1.15  | 1.15  | 1.15  | 1.15  | 1.15  | 1.15  | 1.15  | 1.15  | 1.12  |       |
| 48) Bidi              | Camel        | 25   | 1977 | 00.55 | 00.55 | 0.55  | 0.55  | 0.55  | 0.55  | 0.55  | 0.55  | 0.60  | 0.60  | 0.60  | 0.60  | 0.60  | 0.57  |
|                       | Nos.         |      | 1978 | 0.60  | 0.60  | 0.60  | 0.60  | 0.60  | 0.60  | 0.60  | 0.60  | 0.60  | 0.60  | 0.60  | 0.60  | 0.60  | 0.60  |
| 49) Hair Oil          | Tata         | Bott | 1977 | 4.20  | 4.20  | 4.20  | 4.20  | 4.20  | 4.20  | 4.24  | 4.40  | 4.40  | 4.40  | 4.40  | 4.40  | 4.28  |       |
|                       | Small        | -le  | 1978 | 4.40  | 4.73  | 4.85  | 4.35  | 4.35  | 4.55  | 4.35  | 5.08  | 5.07  | 5.07  | 5.10  | 5.10  | 4.73  |       |
| 50) Paper             | White        | Kg.  | 1977 | 2.85  | 2.85  | 2.85  | 2.85  | 2.85  | 2.85  | 2.85  | 2.85  | 2.85  | 2.85  | 2.85  | 2.85  | 2.85  |       |
|                       | Printing     |      | 1978 | 2.85  | -     | 5.90  | 5.90  | 5.90  | 5.90  | 5.90  | 5.90  | 5.90  | 5.90  | 5.90  | 5.90  | 5.62  |       |

Source :- District Statistical Office, Dhule, Dist. Dhule.

# CONSUMER PRICE INDEX NUMBERS FOR WORKING CLASS

(NEW SERIES)

## JALGAON

BASE YEAR 1961=100

--- FOOD  
— ALL COMMODITIES

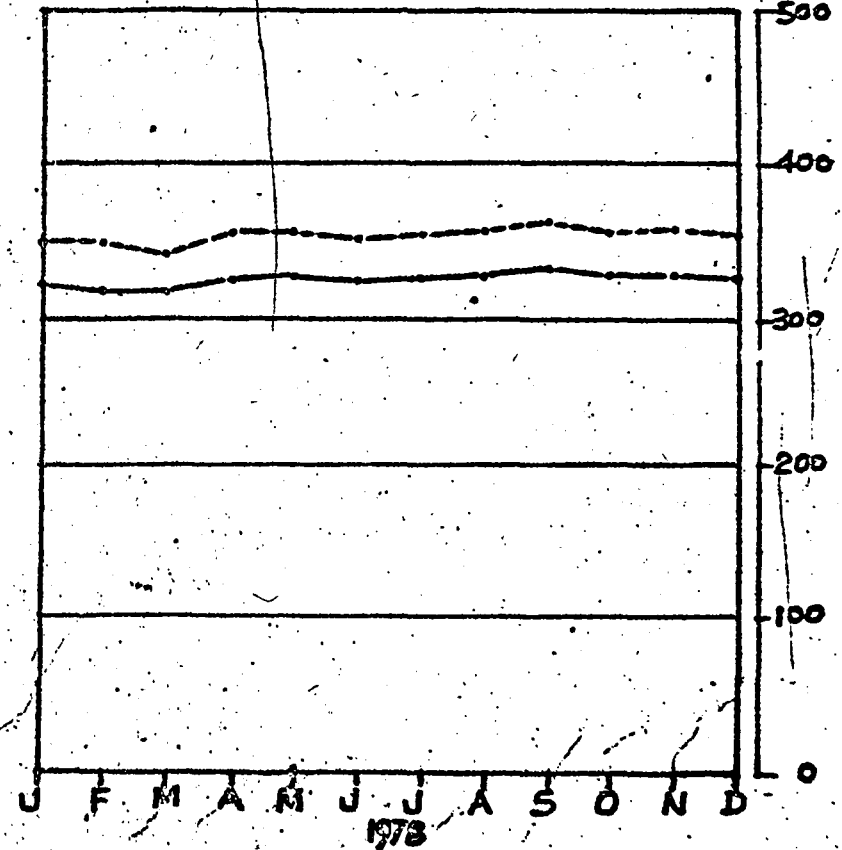
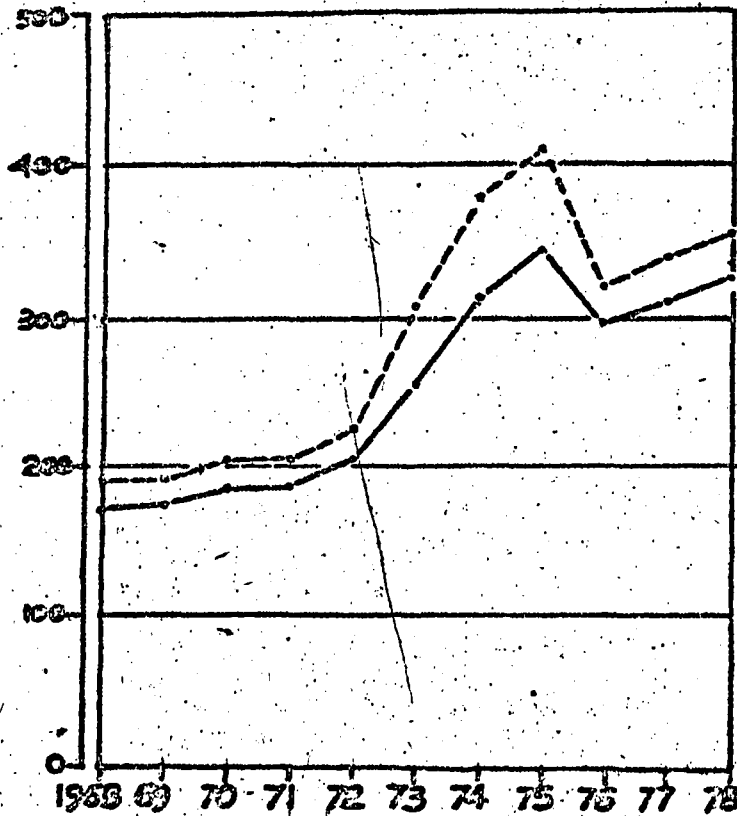




Table No. 78  
Consumer's Price Index (Revised Series) for working  
Class.

Centres:- Jalgaon (Base Period : 1961 = 100) Year 1977-78 & 1978-79

| Sr. No. | Month              | Food : | Manu-<br>factures : | Fuel<br>& light : | Hous-<br>ing : | Clothing<br>& Bedding : | Miscella-<br>neous : | General |
|---------|--------------------|--------|---------------------|-------------------|----------------|-------------------------|----------------------|---------|
| 1       | 2                  | 3      | 4                   | 5                 | 6              | 7                       | 8                    | 9       |
| 1)      | April-77           | 325    | -                   | 298               | 144            | 313                     | 257                  | 300     |
| 2)      | May-77             | 345    | -                   | 301               | 144            | 314                     | 257                  | 313     |
| 3)      | June-77            | 340    | -                   | 301               | 144            | 319                     | 259                  | 311     |
| 4)      | July-77            | 342    | -                   | 293               | 144            | 313                     | 257                  | 310     |
| 5)      | August-77          | 357    | -                   | 291               | 144            | 310                     | 258                  | 319     |
| 6)      | September-77       | 363    | -                   | 291               | 144            | 314                     | 259                  | 323     |
| 7)      | October-77         | 353    | -                   | 291               | 144            | 315                     | 260                  | 317     |
| 8)      | November-77        | 337    | -                   | 291               | 144            | 313                     | 259                  | 307     |
| 9)      | December-77        | 348    | -                   | 291               | 144            | 319                     | 259                  | 315     |
| 10)     | January-78         | 354    | -                   | 314               | 144            | 322                     | 259                  | 320     |
| 11)     | February-78        | 347    | -                   | 322               | 144            | 325                     | 259                  | 317     |
| 12)     | March-78           | 341    | -                   | 361               | 144            | 312                     | 260                  | 315     |
| 13)     | April-78           | 355    | -                   | 361               | 144            | 313                     | 260                  | 325     |
| 14)     | May-78             | 357    | -                   | 370               | 144            | 318                     | 261                  | 323     |
| 15)     | June-78            | 353    | -                   | 374               | 144            | 318                     | 261                  | 324     |
| 16)     | July-78            | 354    | -                   | 374               | 144            | 319                     | 261                  | 325     |
| 17)     | August-78          | 353    | -                   | 390               | 144            | 317                     | 261                  | 328     |
| 18)     | September-78       | 344    | -                   | 390               | 144            | 318                     | 261                  | 332     |
| 19)     | October-78         | 359    | -                   | 390               | 144            | 321                     | 264                  | 329     |
| 20)     | November-78        | 359    | -                   | 393               | 144            | 322                     | 264                  | 329     |
| 21)     | December-78        | 355    | -                   | 393               | 144            | 323                     | 264                  | 323     |
| 22)     | January-79         | 351    | -                   | 410               | 153            | 324                     | 265                  | 327     |
| 23)     | February-79        | 359    | -                   | 417               | 153            | 329                     | 265                  | 333     |
| 24)     | March-79           | 353    | -                   | 419               | 153            | 335                     | 269                  | 331     |
|         | Average<br>1977-78 | 346    | -                   | 304               | 144            | 316                     | 259                  | 314     |
|         | Average<br>1978-79 | 357    | -                   | 390               | 147            | 322                     | 263                  | 328     |

Source :- Office of the Commissioner of Labour, Govt. of Maharashtra, Bombay.

Table No. 79

Strength of Police Force and crime statistics

in Dhule District during 1977 & 1978

| Sr. No.                      | Item  | Permanent |       | Temporary |      | Total |       |
|------------------------------|---|-----------|-------|-----------|------|-------|-------|
|                              |   | 1977      | 1978  | 1977      | 1978 | 1977  | 1978  |
| 1                            | 2   | 3         | 4     | 5         | 6    | 7     | 8     |
| <b>1. Strength of Police</b> |   |           |       |           |      |       |       |
| a)                           | Deputy Inspector General of Police (Class-I)  | -         | -     | -         | -    | -     | -     |
| b)                           | No. of Superintendents.                       | 1         | 1     | -         | -    | 1     | 1     |
| c)                           | No. of Assistant Superintendent               | -         | -     | -         | -    | -     | -     |
| d)                           | No. of Deputy Superintendents                 | 1         | 2     | 2         | 1    | 3     | 3     |
| e)                           | No. of Inspectors                             | 4         | 4     | 4         | 6    | 8     | 10    |
| f)                           | No. of Sub-Inspectors                         | 38        | 38    | 6         | 9    | 44    | 47    |
| g)                           | No. of Jamadars                               | 13        | 13    | -         | -    | 13    | 13    |
| h)                           | No. of head-Constables                        | 280       | 280   | 67        | 93   | 347   | 373   |
| i)                           | No. of Constables                             | 930       | 930   | 160       | 249  | 1,090 | 1,179 |
|                              | Total strength of Police Force.               | 1,267     | 1,268 | 229       | 358  | 1,506 | 1,626 |
| 2.                           | No. of Police Stations                        | -         | -     | -         | -    | 17    | 20    |
| 3.                           | No. of Out-Posts                              | -         | -     | -         | -    | 28    | 28    |
| 4)                           | No. of Sub-Posts                              | -         | -     | -         | -    | -     | -     |
| 5)                           | No. of Lock-ups                               | -         | -     | -         | -    | 16    | 19    |
| 6)                           | Total Cost of the Police Force (Rs. in lakh). | -         | -     | -         | -    | 1.03  | 1.08  |

Source :- 1) District Superintendent of Police,  
2) Deputy Inspector General of Police.

Table No.80  
Crime Statistics Dhule District Year 1977-78 and 1978-79

| Sr. No. | Type of Offences  | No. of cases  |          | No. of cases |               | Cases pending |               | Cases pending |               | Cases sent    |               |
|---------|---|---------------|----------|--------------|---------------|---------------|---------------|---------------|---------------|---------------|---------------|
|         |   | investigation | reported | during the   | at the end of | at the end of | at the end of | at the end of | at the end of | at the end of | at the end of |
|         |   | from previous | year     | year         | the year      | the year      | the year      | the year      | the year      | the year      | the year      |
|         |   | 1977-78       | 1978-79  | 1977-78      | 1978-79       | 1977-78       | 1978-79       | 1977-78       | 1978-79       | 1977-78       | 1978-79       |
| 1       | 2   | 3             | 4        | 5            | 6             | 7             | 8             | 9             | 10            | 11            | 12            |
| 1)      | Abetment of cognizable offences   | -             | -        | -            | -             | -             | -             | -             | -             | -             | -             |
| 2)      | Cognizable criminal conspiracy  | -             | -        | -            | -             | -             | -             | -             | -             | -             | -             |
| 3)      | <u>Class-I</u><br>Offences against the state public tranquility, safety and justice.      | 28            | 30       | 82           | 139           | 30            | 39            | 219           | 179           | 67            | 113           |
| 4)      | <u>Class-II</u><br>Serious offences against persons                                       | 101           | 93       | 775          | 1,009         | 93            | 135           | 1,220         | 1,277         | 728           | 921           |
| 5)      | <u>Class-III</u><br>Serious offences against persons & property or against property only. | 222           | 200      | 482          | 422           | 200           | 253           | 578           | 527           | 221           | 248           |
| 6)      | <u>Class-IV</u><br>Minor offences against persons   | 25            | 19       | 159          | 202           | 19            | 40            | 326           | 295           | 140           | 171           |
| 7)      | <u>Class-V</u><br>Minor offences against property   | 530           | 412      | 1,296        | 1,070         | 412           | 675           | 2,063         | 1,799         | 760           | 528           |
| 8)      | <u>Class-VI</u><br>Other offences under I.P.C. not mentioned above.                       | 10            | 9        | 38           | 33            | 9             | 16            | 71            | 67            | 33            | 22            |
|         | Sub- Total ( 1 to 8)  | 906           | 763      | 2,832        | 2,875         | 763           | 1,158         | 4,477         | 4,144         | 1,949         | 2,003         |
| 9)      | Other offences not specified above  |               |          |              |               |               |               |               |               |               |               |
|         | 1) Offences against special and local laws declared to be cognizable.                     | 3,709         | 4,285    | 4,275        | 5,208         | 4,235         | 5,017         | 4,806         | 3,953         | 2,564         | 3,516         |
|         | 11) Offences under B.H.O.R. Act 1947  | -             | -        | -            | -             | -             | -             | 8             | 6             | -             | -             |
|         | Grand Total   | 4,615         | 4,998    | 7,107        | 8,083         | 4,998         | 6,175         | 9,291         | 8,103         | 4,513         | 5,519         |

Table No. 80-Contd....

| Sr. No. | Type of offence   | Cases compounded or withdrawn or otherwise disposed of by courts including abailing etc. |                                |         |         | Cases acquitted | Cases convicted | Cases pending trial in the court at the end of the year |         |         |         |
|---------|---|--|--------------------------------|---------|---------|-----------------|-----------------|---|---------|---------|---------|
|         |   | Compounded   | withdrawn or otherwise dropped | 1977-78 | 1978-79 |                 |                 | 1977-78   | 1978-79 | 1977-78 | 1978-79 |
| 1       | 2   | 13   | 14                             | 25      | 16      | 17              | 18              | 19  | 20      | 21      | 22      |
| 1)      | Abetment of cognizable offences   | -  | -                              | -       | -       | -               | -               | -   | -       | -       | -       |
| 2)      | Cognizable criminal conspiracy  | -  | -                              | -       | -       | -               | -               | -   | -       | -       | -       |
| 3)      | <u>Class-I</u><br>Offences against the state public tranquility, safety and justice.      | 63   | 42                             | -       | 6       | 31              | 10              | 12  | 7       | 179     | 227     |
| 4)      | <u>Class-II</u><br>Serious offences against persons                                       | 338  | 313                            | -       | 1       | 198             | 107             | 124   | 63      | 1,277   | 1,707   |
| 5)      | <u>Class-III</u><br>Serious offences against persons & property or against property only. | 54   | 45                             | -       | -       | 110             | 65              | 108   | 50      | 827     | 613     |
| 6)      | <u>Class-IV</u><br>Minor offences against persons.  | 45   | 46                             | 1       | 6       | 65              | 21              | 57  | 32      | 295     | 350     |
| 7)      | <u>Class-V</u><br>Minor offences against property   | 346  | 198                            | 10      | 4       | 276             | 131             | 380   | 145     | 1,799   | 1,846   |
| 8)      | <u>Class-VI</u><br>Other offences under I.P. & M.C. not mentioned above.                  | 1  | 1                              | -       | -       | 11              | 13              | 25  | 8       | 67      | 67      |
|         | Sub-Total (1 to 8)  | 847  | 650                            | 11      | 17      | 691             | 347             | 706   | 305     | 4,444   | 4,820   |
| 9)      | Other offences not specified above  | 2  | 1                              | 292     | 41      | 1,266           | 1,123           | 1,819   | 1,627   | 3,953   | 4,655   |
|         | 1) Offences against special & local laws declared to be cognizable.                       | -  | -                              | -       | -       | -               | -               | 2   | -       | 6       | 6       |
|         | 11) Offences under B.H.O. R. Act 1947   | -  | -                              | -       | -       | -               | -               | -   | -       | -       | -       |
|         | Grand Total   | 849  | 651                            | 303     | 58      | 1,957           | 1,470           | 2,527   | 1,932   | 9,482   | 10,481  |

Source :- Deputy Superintendent of Police District-Dhule.

Table No. 81

Work disposed of in Civil and Criminal Courts of Dhule Dist.

1976, 1977, and 1978.

| Year | Civil    |       |           |       | Criminal |       |           |       |
|------|----------|-------|-----------|-------|----------|-------|-----------|-------|
|      | Original |       | Appellate |       | Original |       | Appellate |       |
|      | Regular  | Misc. | Regular   | Misc. | Regular  | Misc. | Regular   | Misc. |
|      | 1        | 2     | 3         | 4     | 5        | 6     | 7         | 8     |
| 1976 | 3,479    | -     | 230       | -     | 23,816   | -     | 501       | -     |
| 1977 | 2,327    | 1,612 | 109       | 88    | 20,287   | 1,450 | 172       | 218   |
| 1978 | 2,208    | 1,654 | 268       | 235   | 13,949   | 1,417 | 150       | 205   |

Source :- District Session Judge, Dhule.

Table No. 82

## Cinema Statistics in Dhule District during 1977-78 and 1978-79.

| Sr.No. | District/<br>Tahsil | Year    | Permanent                            |                                 | Semi Permanent                  |  | Touring                                |  |
|--------|---------------------|---------|--------------------------------------|---------------------------------|---------------------------------|--|--|--|
|        |                     |         | No. of permanent<br>Talkies/Theatres | No. of Semi<br>Talkies/Theatres | No. of Semi<br>Talkies/Theatres | No. of Touring<br>talkies/<br>Theatres | No. of Seating<br>capacity per<br>show | No. of Seating<br>capacity per<br>show |
| 1      | 2                   | 3       | 4                                    | 5                               | 6                               | 7                                      | 8                                      | 9                                      |
|        | District            | 1977-78 | 18                                   | 11,134                          | 2                               | 1,000                                  | 26                                     | 13,138                                 |
|        | Total               | 1978-79 | 19                                   | 12,118                          | 2                               | 1,075                                  | 24                                     | 12,063                                 |
| 1)     | Dhule               | 1977-78 | 6                                    | 4,527                           | -                               | -                                      | 4                                      | 1,720                                  |
|        |                     | 1978-79 | 7                                    | 5,511                           | -                               | -                                      | 4                                      | 1,720                                  |
| 2)     | Sakri               | 1977-78 | -                                    | -                               | -                               | -                                      | 5                                      | 2,953                                  |
|        |                     | 1978-79 | -                                    | -                               | -                               | -                                      | 6                                      | 3,478                                  |
| 3)     | Nawapur             | 1977-78 | 1                                    | 390                             | -                               | -                                      | 3                                      | 1,465                                  |
|        |                     | 1978-79 | 1                                    | 390                             | -                               | -                                      | 3                                      | 1,465                                  |
| 4)     | Nandurbar           | 1977-78 | 4                                    | 2,570                           | -                               | -                                      | -                                      | -                                      |
|        |                     | 1978-79 | 4                                    | 2,570                           | -                               | -                                      | -                                      | -                                      |
| 5)     | Taloda              | 1977-78 | 1                                    | 413                             | -                               | -                                      | 2                                      | 1,000                                  |
|        |                     | 1978-79 | 1                                    | 413                             | -                               | -                                      | 1                                      | 500                                    |

Table No.82-Contd...

| 1   | 2         | 3       | 4 | 5     | 6 | 7     | 8 | 9     |
|-----|-----------|---------|---|-------|---|-------|---|-------|
| 6)  | Akkalkuwa | 1977-78 | - | •     | - | -     | 2 | 750   |
|     |           | 1978-79 | - | •     | - | -     | 2 | 750   |
| 7)  | Akrani    | 1977-78 | - | •     | - | -     | 1 | 500   |
|     |           | 1978-79 | - | •     | - | -     | 1 | 500   |
| 8)  | Shahada   | 1977-78 | 2 | 942   | 2 | 1,000 | 1 | 650   |
|     |           | 1978-79 | 2 | 942   | 2 | 1,075 | 1 | 650   |
| 9)  | Shirpur   | 1977-78 | 3 | 1,542 | - | -     | 2 | 1,100 |
|     |           | 1978-79 | 3 | 1,542 | - | -     | - | -     |
| 10) | Sindkheda | 1977-78 | 1 | 750   | - | -     | 6 | 3,000 |
|     |           | 1978-79 | 1 | 750   | - | -     | 6 | 3,000 |

Source :- All Tahsildars in Dhule District.

Table No.83

Number of Banking Offices in Dhule District at the  
begining of 1978 ( i.e. as on 31-12-77).

| Sr. No. | District/<br>Tahsil | No. of<br>Centss<br>having<br>banks | No. of Banking Offices |              |        | Population<br>of centres<br>having<br>banks |
|---------|---------------------|-------------------------------------|------------------------|--------------|--------|---|
|         |                     |                                     | Scheduled              | Co-operative | Others |   |
| 1       | 2                   | 3                                   | 4                      | 5            | 6      | 7   |
|         | Dhule<br>Total      | 45                                  | 43                     | 69           | -      | 4,71,049                                    |
| 1)      | Dhule               | 10                                  | 17                     | 22           | -      | 1,82,845                                    |
| 2)      | Sakri               | 6                                   | 3                      | 8            | -      | 41,001                                      |
| 3)      | Nawapur             | 3                                   | 4                      | 4            | -      | 22,778                                      |
| 4)      | Nandurbar           | 4                                   | 7                      | 7            | -      | 63,271                                      |
| 5)      | Taloda              | 2                                   | 1                      | 3            | -      | 22,432                                      |
| 6)      | Akkalkuwa           | 2                                   | 1                      | 2            | -      | 8,209                                       |
| 7)      | Akrani              | 1                                   | 1                      | 1            | -      | 471   |
| 8)      | Shahada             | 7                                   | 4                      | 9            | -      | 40,705                                      |
| 9)      | Shirpur             | 5                                   | 5                      | 6            | -      | 40,619                                      |
| 10)     | Sindkheda           | 5                                   | 5                      | 7            | -      | 48,718                                      |

Source :- Directory of Bank Offices 1977,  
Reserve Bank of India.



Table No.84

Statement showing No. of scheduled Banks, Deposits and Advances in Dhule District for  
the period ending December-1976 and December-1977

(Amount in Rs.Lakh)

| Sr. No. | 1976                      |          |          | 1977                      |          |          |
|---------|---------------------------|----------|----------|---------------------------|----------|----------|
|         | Number of Banking Offices | Deposits | Advances | Number of Banking Offices | Deposits | Advances |
| 1       | 2                         | 3        | 4        | 5                         | 6        | 7        |
| 1)      | 43                        | 16,42    | 9,13     | 48                        | 19,15    | 11,90    |

Source :- Banking Statistics, Basic Statistics Returns, Summary Tables published by Reserve Bank of India for December 1978.

Table No.85

Statement showing number of joint stock companies in Dhule District as on 31st March 1977  
and 31st March 1978

| As on 31st March 1977       |         |  |         |       | As on 31st March 1978       |         |  |         |       |    |
|-----------------------------|---------|--|---------|-------|-----------------------------|---------|--|---------|-------|----|
| Companies limited by shares |         | Companies limited by guarantee and association not for profits |         | Total | Companies limited by shares |         | Companies limited by guarantee and association not for profits |         | Total |    |
| Public                      | Private | Public   | Private |       | Public                      | Private | Public   | Private |       |    |
| 1                           | 2       | 3  | 4       | 5     | 6                           | 7       | 8  | 9       | 10    | 11 |
| 1)                          | 5       | 23   | -       | -     | 28                          | 5       | 22   | -       | -     | 27 |

Source :- Department of Company Affairs, Ministry of Law, Justice and Company Affairs,  
Govt. of India, New Delhi.

Table No. 86

No. of Insurance Policies issued and amount insured  
in Dhule District during 1977-78 and 1978-79.

| Sr.No.: | Item            | Unit     | Details |         |
|---------|-----------------|----------|---------|---------|
|         |                 |          | 1977-78 | 1978-79 |
| 1       | 2               | 3        | 4       | 5       |
| 1)      | Branches        | No.      | 2       | 2       |
| 2)      | Policies issued | No.      | 4998    | 4802    |
| 3)      | Policies Lapsed | No.      | 2166    | 1150    |
| 4)      | Amount          | '000 Rs. | 3,92,49 | 3,95,86 |

Source :- Divisional Manager, Life Insurance Corporation of India.

Table No. 87

Collection of small savings in Dhule district during 1977-78 and 1978-79

(Amount in '000)

| Sr.No.:  | Description  | :Target   |           | :Gross collect |           | :Withdrawal |           | :Net collection |           |
|----------|--|-----------|-----------|----------------|-----------|-------------|-----------|-----------------|-----------|
|          |  | :1977-78: | :1978-79: | :1977-78:      | :1978-79: | :1977-78:   | :1978-79: | :1977-78:       | :1978-79: |
| 1        | 2  | 3         | 4         | 5              | 6         | 7           | 8         | 9               | 10        |
| 1)       | National Defence Certificate                           | -         | -         | -              | -         | -           | -         | -               | -         |
| 2)       | 10 Years Defence Certificate                           | -         | -         | -              | -         | -           | -         | -               | -         |
| 3)       | 15 Years Defence Certificate                           | -         | -         | -              | -         | -           | -         | -               | -         |
| 4)       | 10 Years, N.S.C. I issue                               | -         | -         | -              | -         | 7,13        | 3,98      | (-)7,13         | (-)3,98   |
| 5)       | Postal Certificate                                     | -         | -         | -              | -         | -           | -         | -               | -         |
| 6)       | 5 Years fixed deposit scheme                           | -         | -         | -              | -         | 48          | 23        | (-)48           | (-)23     |
| 7)       | Post Office Savings Bank                               | -         | -         | 1,83,10        | 2,07,89   | 2,57,87     | 2,16,96   | (-)74,77        | (-)9,07   |
| 8)       | Cumulative time Deposit                                | -         | -         | 6,73           | 8,15      | 9,92        | 7,62      | (-)3,16         | 53        |
| 9)       | 7 Years N.S.C. II issue                                | -         | -         | 4,80           | 6,86      | 18,69       | 19,00     | (-)14,49        | (-)12,14  |
| 10)      | 7 Years N.S.C. III issue                               | -         | -         | 75             | -         | 1,04        | 32        | (-)29           | 32        |
| 11)      | 7 Years N.S.C. IV issue                                | -         | -         | 1,24           | 3,60      | 6,59        | 6,61      | (-)5,35         | 3,01      |
| 12)      | 7 Years N.S.C. V issue                                 | -         | -         | 17,43          | 36,51     | 1,75        | 5,07      | (+)15,68        | (+)31,44  |
| 13)      | Recurring Deposits                                     | -         | -         | 39,81          | 46,38     | 23,92       | 26,04     | (+)12,89        | (+)20,34  |
| 14)      | Time Deposits  | -         | -         | 14,83          | 23,93     | -           | -         | (+)8,72         | (+)2,25   |
| 15)      | Public Provident fund                                  | -         | -         | 1,64           | 5,41      | 23,53       | 21,68     | (+)1,51         | (+)5,39   |
| 16)      | Others (N.D.B. & National Saving Annuity Certificates) | -         | -         | 53             | 2,87      | -           | -         | (+)53           | (+)2,87   |
| Total :- |  | 1,40,00   | 1,40,00   | 2,70,29        | 3,41,60   | 3,54,07     | 3,07,53   | (-)83,78        | (+)34,07  |

Sources:-

Collectorate, Dhule, (Small Saving Branch).

Table No. 83

Land Revenue collection in each Tahsil of Dhule district during the year 1977-78  
and 1978-79 in Dhule District.

(Rs. In '000)

| Sr. No. | Name of Tahsil | Year    | Current years consolidated demand of L.R. excluding collection of previous year | Arrears of L.R. authorised and unauthorised | Gross consolidated demand Col. 4+5 | Remission | Suspension | Collection due Col. 6-7 & 8 | Actual collection Col. 9 |
|---------|----------------|---------|---|---|------------------------------------|-----------|------------|-----------------------------|--------------------------|
| 1       | 2              | 3       | 4   | 5   | 6                                  | 7         | 8          | 9                           | 10                       |
|         | District       | 1977-78 | 67,26   | 16,55                                       | 83,81                              | 228       | 15,10      | 66,43                       | 67,24                    |
|         | Total          | 1978-79 | 54,93   | 16,77                                       | 71,70                              | 8,07      | 7,41       | 56,22                       | 60,63                    |
| 1)      | Dhule          | 1977-78 | 20,34   | 10,20                                       | 30,54                              | 75        | 10,20      | 19,59                       | 19,59                    |
|         |                | 1978-79 | 12,64   | 10,24                                       | 22,88                              | 5,54      | 5,45       | 11,89                       | 11,89                    |
| 2)      | Sakri          | 1977-78 | 2,41  | --  | 2,41                               | 37        | 16         | 1,88                        | 1,88                     |
|         |                | 1978-79 | 2,43  | --  | 2,43                               | 42        | 36         | 1,65                        | 1,65                     |
| 3)      | Nawapur        | 1977-78 | 2,80  | --  | 2,80                               | --        | --         | 2,80                        | 3,02                     |
|         |                | 1978-79 | 2,47  | --  | 2,47                               | --        | --         | 2,47                        | 2,83                     |
| 4)      | Nandurbar      | 1977-78 | 5,41  | 1,64  | 7,05                               | 9         | --         | 6,95                        | 6,93                     |
|         |                | 1978-79 | 4,62  | 1,85  | 6,47                               | 39        | --         | 6,08                        | 6,08                     |

Table No. 88-Contd....

| 1   | 2         | 3       | 4     | 5    | 6     | 7  | 8    | 9     | 10    |
|-----|-----------|---------|-------|------|-------|----|------|-------|-------|
| 5)  | Taloda    | 1977-78 | 3,48  | --   | 3,48  | -- | --   | 3,48  | 3,48  |
|     |           | 1978-79 | 3,33  | --   | 3,33  | -- | --   | 3,33  | 3,33  |
| 6)  | Akhalkuwa | 1977-78 | 1,42  | --   | 1,42  | 35 | --   | 1,07  | 1,07  |
|     |           | 1978-79 | 1,42  | 3    | 1,45  | 48 | --   | 97    | 97    |
| 7)  | Akrani    | 1977-78 | 3     | --   | 3     | -- | 2    | 1     | 1     |
|     |           | 1978-79 | 3     | --   | 3     | -- | 2    | 1     | 1     |
| 8)  | Shahada   | 1977-78 | 4,91  | 6    | 4,97  | 10 | --   | 4,87  | 5,18  |
|     |           | 1978-79 | 4,93  | --   | 4,93  | 36 | --   | 4,57  | 6,16  |
| 9)  | Shirpur   | 1977-78 | 9,17  | --   | 9,17  | 11 | --   | 9,06  | 9,34  |
|     |           | 1978-79 | 6,55  | --   | 6,55  | 71 | --   | 5,84  | 8,30  |
| 10) | Sindkheda | 1977-78 | 17,29 | 4,65 | 21,94 | 51 | 4,72 | 16,71 | 16,71 |
|     |           | 1978-79 | 16,51 | 4,65 | 21,16 | 17 | 1,58 | 19,41 | 19,41 |

Source :- Collector's Office, Dhule.

# LAND REVENUE

## DHULE DISTRICT

DEMAND. COLLECTION ARREARS

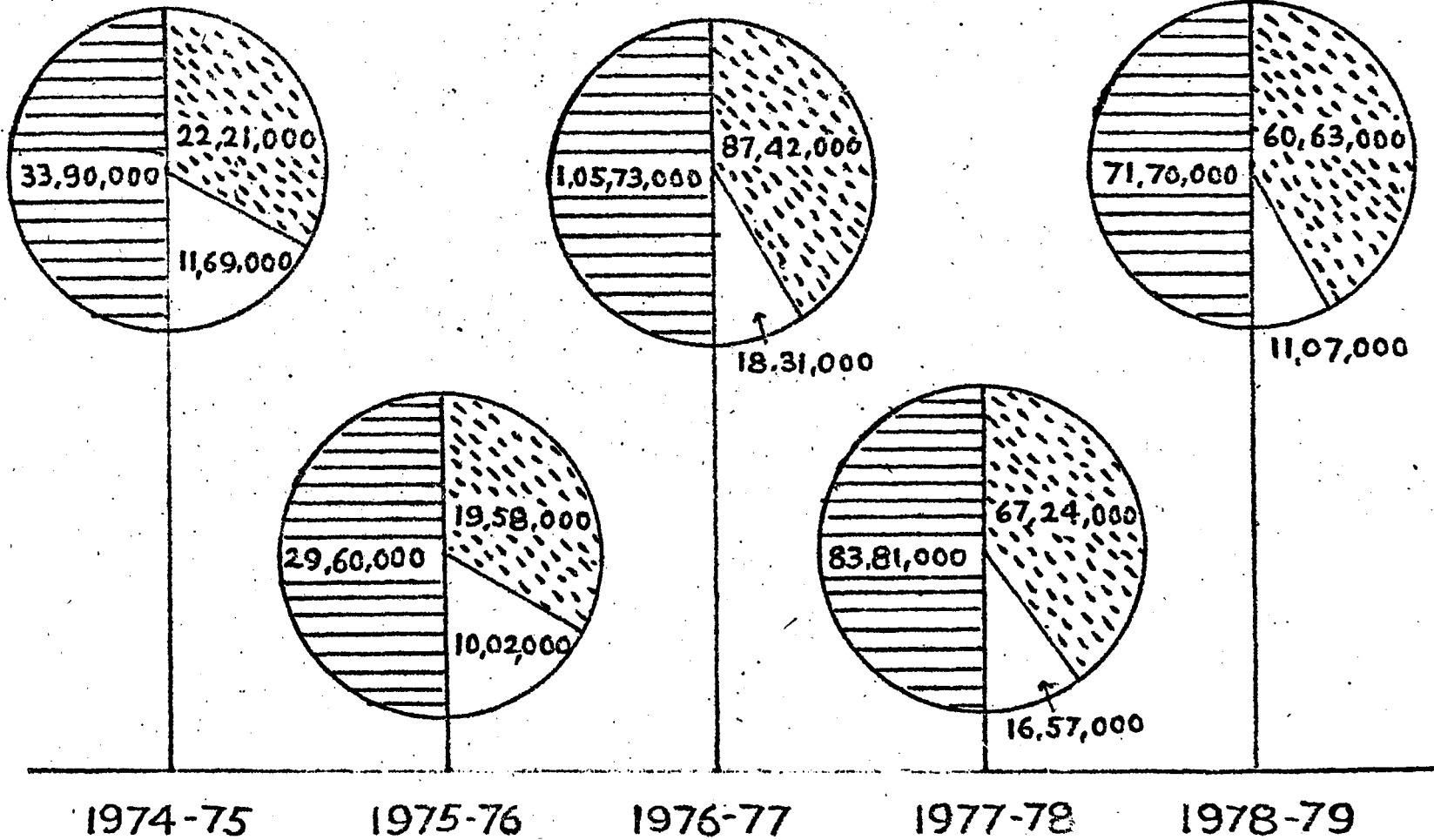


Table No.89

No. of presses, News-papers, and periodicals published as on 31-3-78 and 31-3-79 in Dhule Dist.

| Sr. No.           | Tahsil/<br>Taluka | Year    | No. of<br>printing<br>press | Daily   |       |         |        |       | Weekly  |       |         |        |       |   |
|-------------------|-------------------|---------|-----------------------------|---------|-------|---------|--------|-------|---------|-------|---------|--------|-------|---|
|                   |                   |         |                             | Marathi | Hindi | English | Others | Total | Marathi | Hindi | English | Others | Total |   |
| 1                 | 2                 | 3       | 4                           | 5       | 6     | 7       | 8      | 9     | 10      | 11    | 12      | 13     | 14    |   |
| 1)                | Dhule             | 1977-78 | 37                          | 3       | -     | -       | -      | 33    | 1       | -     | -       | -      | 1     | - |
|                   |                   | 1978-79 | 40                          | 3       | -     | -       | -      | 33    | 1       | -     | -       | -      | 1     | 2 |
| 2)                | Sekri             | 1977-78 | 5                           | -       | -     | -       | -      | -     | -       | -     | -       | -      | -     | - |
|                   |                   | 1978-79 | 8                           | -       | -     | -       | -      | -     | -       | -     | -       | -      | -     | - |
| 3)                | Nawapur           | 1977-78 | 1                           | -       | -     | -       | -      | -     | -       | -     | -       | -      | -     | - |
|                   |                   | 1978-79 | 1                           | -       | -     | -       | -      | -     | -       | -     | -       | -      | -     | - |
| 4)                | Nandurbar         | 1977-78 | 8                           | -       | -     | -       | -      | -     | -       | -     | -       | -      | -     | - |
|                   |                   | 1978-79 | 8                           | -       | -     | -       | -      | -     | -       | -     | -       | -      | -     | - |
| 5)                | Taloda            | 1977-78 | 3                           | -       | -     | -       | -      | -     | -       | -     | -       | -      | -     | - |
|                   |                   | 1978-79 | 4                           | -       | -     | -       | -      | -     | -       | -     | -       | -      | -     | - |
| 6)                | Akkalkuwa         | 1977-78 | -                           | -       | -     | -       | -      | -     | -       | -     | -       | -      | -     | - |
|                   |                   | 1978-79 | -                           | -       | -     | -       | -      | -     | -       | -     | -       | -      | -     | - |
| 7)                | Wakrani           | 1977-78 | -                           | -       | -     | -       | -      | -     | -       | -     | -       | -      | -     | - |
|                   |                   | 1978-79 | -                           | -       | -     | -       | -      | -     | -       | -     | -       | -      | -     | - |
| 8)                | Shahada           | 1977-78 | 4                           | -       | -     | -       | -      | -     | -       | -     | -       | -      | -     | - |
|                   |                   | 1978-79 | 4                           | -       | -     | -       | -      | -     | -       | -     | -       | -      | -     | - |
| 9)                | Shirpur           | 1977-78 | 3                           | -       | -     | -       | -      | -     | -       | -     | -       | -      | -     | - |
|                   |                   | 1978-79 | 3                           | -       | -     | -       | -      | -     | -       | -     | -       | -      | -     | - |
| 10)               | Sindkheda         | 1977-78 | 6                           | -       | -     | -       | -      | -     | -       | -     | -       | -      | -     | - |
|                   |                   | 1978-79 | 7                           | -       | -     | -       | -      | -     | -       | -     | -       | -      | -     | - |
| District<br>Total |                   | 1977-78 | 67                          | 3       | -     | -       | -      | 3     | 1       | -     | -       | -      | 1     | 1 |
|                   |                   | 1978-79 | 75                          | 3       | -     | -       | -      | 3     | 1       | -     | -       | -      | 1     | 2 |

Source :- Collector's Office, Dhule.



Table No. 90  
Quantity of Rice, Wheat and Sugar issued to fair price shops in Dhule Dist.  
(Figures in '00 tonnes)

| Year | Rice                      |   |       | Wheat                     |   |       | Sugar                     |  |              | No. of ration/ fair price shops (No.) |
|------|---------------------------|---|-------|---------------------------|---|-------|---------------------------|--|--------------|---------------------------------------|
|      | Dist.                     | Other                                   | Total | Dist.                     | Other                                   | Total | Dist.                     | Other                                    | Total        |                                       |
|      | H. Q. places in the Dist. | Col. 2+H. Q. places in the Col. 3 Dist. |       | H. Q. places in the Dist. | Col. 5+H. Q. places in the Col. 6 Dist. |       | H. Q. places in the Dist. | Col. 8 +H. Q. places in the Col. 9 Dist. |              |                                       |
|      | 1                         | 2                                       | 3     | 4                         | 5                                       | 6     | 7                         | 8  | 9            |                                       |
| 1971 | 0.2                       | 22.0                                    | 22.2  | 0.2                       | 22.0                                    | 22.2  | 7.1                       | 76.1                                     | 83.2         | 750                                   |
| 1972 | 0.3                       | 32.0                                    | 32.3  | 0.2                       | 16.0                                    | 16.2  | 7.1                       | 76.1                                     | 83.2         | 770                                   |
| 1973 | 0.6                       | 55.0                                    | 55.6  | 1.6                       | 160.0                                   | 161.6 | 6.5                       | 84.9                                     | 91.4         | 790                                   |
| 1974 | 0.1                       | 12.0                                    | 12.1  | 1.8                       | 18.0                                    | 19.8  | 1.0                       | 90.3                                     | 91.3<br>89.4 | 802                                   |
| 1975 | 0.1                       | 12.0                                    | 12.1  | 8.6                       | 85.0                                    | 93.6  | 1.0                       | 88.4                                     |              | 831                                   |
| 1976 | 0.05                      | 5.0                                     | 5.05  | 1.0                       | 78.0                                    | 79.0  | 1.0                       | 98.6                                     | 99.8         | 834                                   |
| 1977 | 0.1                       | 13.0                                    | 13.1  | 0.4                       | 36.0                                    | 36.4  | 1.0                       | 83.7                                     | 89.7         | 832                                   |
| 1978 | 0.1                       | 16.0                                    | 6.1   | 0.2                       | 18.0                                    | 18.2  | 1.0                       | 40.0                                     | 41.0         | 785                                   |
| 1979 | 0.1                       | 4.0                                     | 4.1   | 0.1                       | 16.0                                    | 16.1  | -                         | -  |              | 770                                   |

Note :- 1) Due to lack of control of sugar from August 78, Sugar distribution from F.P.Shops was discontinued.  
2) Due to free movement of foodgrains, off take of Rice and Jowar through F.P.Shops was low.

Source :- District collectorate of Dhule.

Table No. 91

Demand and Procurement of Levy in Dhule district.

(Figures in hundred tonnes)

| Year    | Levy                            |             |       |       |        |       |       | Percentage of procurement of levy to demand |
|---------|---------------------------------|-------------|-------|-------|--------|-------|-------|---|
|         | Demand                          | Procurement |       |       |        |       |       |   |
|         | Total demand of all food grains | Paddy       | Wheat | Jowar | Bajara | Other | Total |   |
| 1       | 2                               | 3           | 4     | 5     | 6      | 7     | 8     | 9   |
| 1970-71 | 91                              | 2           | 11    | 40    | -      | -     | 53    | 53  |
| 1972-72 | 150                             | 2           | 16    | 71    | -      | -     | 89    | 59  |
| 1972-73 | 248                             | 2           | 16    | 60    | 4      | -     | 82    | 33  |
| 1973-74 | 251                             | 7           | 27    | 66    | 49     | -     | 149   | 59  |
| 1974-75 | 141                             | -           | 4     | 2     | 25     | -     | 31    | 21  |
| 1975-76 | 201                             | -           | -     | 181   | -      | 17    | 198   | 98  |
| 1976-77 | 210                             | -           | -     | 131   | -      | -     | 131   | 62  |
| 1977-78 | Nil                             | -           | -     | 1     | -      | -     | 1     | -   |
| 1978-79 | Nil                             | -           | -     | 14    | -      | -     | 14    | -   |

Note :- Due to free movement of all types of food grains as per Govt. Policy, no demand for procurement or levy was fixed. It was voluntary purchase during 77-78, & 78-79 and hence the figures are so less. As demand was not fixed, percentage is also not calculated.

Source :- District collection of Dhule.

Table No. 92

Statistics relating to General Election held in 1977 in Dhule District

| Sr. No.                           | Name of the constituency | No. of electors | No. of electors who voted |          |          | Total | % of votes | Party-wise number of votes poll |             |               |         |          |        |          |        |     |
|-----------------------------------|--------------------------|-----------------|---------------------------|----------|----------|-------|------------|---------------------------------|-------------|---------------|---------|----------|--------|----------|--------|-----|
|                                   |                          |                 | Male                      | Female   | Total    |       |            | Unaffiliated                    | Independent | Bha. Ind. (c) | INC (M) | CPI      | Janta  | REP      | INC    | PWS |
| 1                                 | 2                        | 3               | 4                         | 5        | 6        | 7     | 8          | 9                               | 10          | 11            | 12      | 13       | 14     | 15       | 16     |     |
| <u>PARLIAMENTARY CONSTITUENCY</u> |                          |                 |                           |          |          |       |            |                                 |             |               |         |          |        |          |        |     |
| 1)                                | Dhule                    | 5,52,925        | 1,74,615                  | 1,50,709 | 3,25,324 | 58.8  | 9,181      | 1,33,536                        | 1,78,734    | -             | -       | -        | -      | -        | -      |     |
| 2)                                | Nandurbar                | 5,20,515        | 1,71,230                  | 1,51,326 | 3,22,556 | 61.9  | -          | 1,19,509                        | 1,86,949    | -             | -       | -        | -      | -        | -      |     |
| 3)                                | Total                    | 10,73,440       | 3,45,845                  | 3,02,035 | 6,47,880 | 60.3  | 9,181      | 2,43,045                        | 3,65,684    | -             | -       | -        | -      | -        | -      |     |
| <u>ASSEMBLY CONSTITUENCY</u>      |                          |                 |                           |          |          |       |            |                                 |             |               |         |          |        |          |        |     |
| 1)                                | Dhule                    | 1,05,975        | 35,405                    | 34,138   | 69,543   | 66.1  | 18,389     | -                               | -           | -             | -       | -        | 16,928 | 24,933   | 179    |     |
| 2)                                | Sakari                   | 1,09,112        | 33,630                    | 23,408   | 62,038   | 56.8  | 12,350     | -                               | 18,540      | 5,654         | 2,737   | -        | -      | 19,869   | -      |     |
| 3)                                | Nawapur                  | 1,07,229        | 33,672                    | 30,213   | 62,885   | 58.6  | 931        | -                               | 19,116      | -             | 4,281   | 9,669    | -      | 24,572   | -      |     |
| 4)                                | Nandurbar                | 1,12,039        | 38,160                    | 37,019   | 75,179   | 67.1  | -          | -                               | 42,526      | -             | -       | 30,095   | -      | -        | -      |     |
| 5)                                | Taloda                   | 84,633          | 28,500                    | 24,269   | 52,769   | 62.3  | 34,038     | -                               | -           | -             | -       | 14,968   | -      | -        | -      |     |
| 6)                                | Kusumba                  | 1,02,480        | 36,333                    | 35,421   | 71,754   | 69.0  | 9,794      | -                               | 13,493      | -             | -       | 10,748   | -      | 31,873   | 2,228  |     |
| 7)                                | Akrani                   | 79,472          | 25,078                    | 20,706   | 45,784   | 57.7  | 7,061      | -                               | 10,580      | -             | -       | 16,795   | -      | 8,813    | -      |     |
| 8)                                | Shahada                  | 1,03,158        | 39,895                    | 38,921   | 78,816   | 76.4  | 1,480      | -                               | 33,514      | -             | -       | 31,208   | -      | 3,166    | 7,206  |     |
| 9)                                | Shirpur                  | 97,117          | 37,450                    | 36,559   | 74,009   | 76.2  | 1,534      | -                               | 27,224      | -             | -       | 38,674   | -      | 3,640    | -      |     |
| 10)                               | Sindhkheda               | 97,478          | 35,770                    | 34,998   | 70,768   | 72.5  | 21,361     | -                               | 17,752      | -             | -       | 17,956   | -      | 10,958   | -      |     |
|                                   | Total                    | 9,97,993        | 3,42,893                  | 3,20,652 | 6,63,545 | 66.5  | 1,06,938   | -                               | 1,82,750    | 5,654         | 7,018   | 1,70,113 | -      | 1,27,524 | 16,928 |     |

Source :- The Collector Office, Dhule.

Table No.93

Trends in selections indicators

| Sl. No.   | Item   | Unit          | 1950-51 | 1960-61 | 1966-67 | 1970-71 | 1974-75 | 1977-78 | 1978-79 |
|---|--|---------------|---------|---------|---------|---------|---------|---------|---------|
| 1   | 2  | 3             | 4       | 5       | 6       | 7       | 8       | 9       | 10      |
| <u>I) Area and Population 1951-1961 and 1971.</u> |  |               |         |         |         |         |         |         |         |
| 1)  | Area   | Sq.Km.        | -       | 12,762  | -       | 13,143  | -       | -       | -       |
| 2)  | Total population   | '000No.       | 10,60   | 13,51   | -       | 16,62   | -       | -       | -       |
| 3)  | Density of Population Per Sq.Km.   | No.           | 85      | 1,08    | -       | 1,26    | -       | -       | -       |
| 4)  | Percentage of workers engaged in Agril. including Agril. labourers to total workers. | %             | -       | 83      | -       | 81      | -       | -       | -       |
| <u>II) Agril. and Irrigation</u>                  |  |               |         |         |         |         |         |         |         |
| 1)  | Area under forest  | '000 Hectares | 6,67    | 6,40    | 5,76    | 5,83    | 5,76    | 5,76    | -       |
| 2)  | Cultivable area  | -do-          | 8,36    | 7,32    | 7,27    | 7,14    | 7,17    | 7,18    | -       |
| 3)  | Cultivable area per Agril. workers   | -do-          | -       | 1,44    | -       | 1,49    | 1,50    | 1,50    | -       |
| 4)  | Gross cropped area   | -do-          | 7,38    | 7,62    | 7,52    | 7,24    | 7,47    | 7,36    | -       |
| 5)  | Net cropped area-  |               |         |         |         |         |         |         |         |
| a)  | Under foodgrains   | -do-          | 5,58    | 5,25    | 5,42    | 5,13    | 5,53    | 5,30    | -       |
| b)  | Under sugarcane  | -do-          | 1       | 3       | 2       | 3       | 10      | 14      | -       |
| c)  | Under groundnut  | -do-          | 1,04    | 1,30    | 1,07    | 1,09    | 83      | 1,07    | -       |
| d)  | Under cotton   | -do-          | 45      | 85      | 72      | 72      | 63      | 51      | -       |

TABLE NO. 23-continued

| 1:  | 2 | 3 | 4    | 5     | 6    | 7     | 8    | 9     | 10 |
|---|---|---|------|-------|------|-------|------|-------|----|
| 6) Net area sown per Agril. workers '000                  |   |   | -    | 1.29  | -    | 1.38  | 1.42 | 1.39  | -  |
| 7) % of area sown more than once. Hect. to net area sown. |   |   | 7.97 | 11.69 | 9.91 | 8.99  | 9.42 | 10.41 | -  |
| 8) Gross irrigated area '000 Hect.                        |   |   | 30   | 38    | 63   | 83    | 69   | 75    | -  |
| 9) % of gross irrigated area to gross cropped area.       |   |   | 4.05 | 4.96  | 8.22 | 11.42 | 9.18 | 10.15 | -  |
| 10) Net irrigated area %                                  |   |   | 29   | 30    | 35   | 62    | 54   | 50    | -  |
| 11) Area Irrigated by canals '000 Hect.                   |   |   | 9    | 10    | 6    | 17    | 12   | 11    | -  |
| 12) Area Irrigated by wells -do-                          |   |   | 11   | 19    | 30   | 45    | 42   | 39    | -  |
| 13) Area Irrigated by other sources -do-                  |   |   | 9    | -     | -    | -     | -    | -     | 62 |
| 14) Area irrigated under-                                 |   |   |      |       |      |       |      |       |    |
| a) Khar Foodgrains '000 Hect.                             |   |   | 23   | 18    | 41   | 57    | 33   | 38    | -  |
| b) Sugarcane -do-   |   |   | 1    | 3     | 2    | 3     | 11   | 11    | -  |
| c) Groundnut -do-   |   |   | -    | -     | -    | -     | -    | 7     | -  |
| d) Fruits -do-  |   |   | -    | -     | -    | -     | 10   | -     | -  |
| e) Cotton -do-  |   |   | -    | -     | 2    | 8     | 9    | 6     | -  |
| <u>III) Soil Conservation Works</u>                       |   |   |      |       |      |       |      |       |    |
| a) Area bunded -do-                                       |   |   | 4    | 78    | 2.86 | 3.62  | 20   | 32    | -  |
| b) Area terraced -do-                                     |   |   | -    | -     | -    | -     | -    | -     | -  |
| c) Area reclaimed -do-                                    |   |   | -    | -     | -    | -     | -    | -     | -  |

Table No.93-Contd...

| 1                                  | 2   | 3        | 4           | 5           | 6           | 7           | 8     | 9   | 10  |
|------------------------------------|---|----------|-------------|-------------|-------------|-------------|-------|-----|-----|
| <u>IV Agricultural implements-</u> |   |          | <u>1956</u> | <u>1961</u> | <u>1966</u> | <u>1972</u> |       |     |     |
| 1.                                 | Plough i- Wooden  | '000No.  | 9,01,22     | 10,05,67    | 19,61,49    | 9,87,01     | -     | -   | -   |
|                                    | ii- Iron  | -do-     | 1,08,10     | 1,34,95     | 1,68,79     | 1,95,96     | -     | -   | -   |
| 2.                                 | Oil engines with pumps for irrigation purposes.                         | No.      | 1,447       | 3,835       | 13,344      | 11,187      | -     | -   | -   |
| 3.                                 | Electric Pumps for irrigation purposes.                                 | No.      | 38          | 81          | 194         | 6,651       | -     | -   | -   |
| 4.                                 | a) Power operated sugarcane,  | -do-     | 299         | 126         | 143         | 50          | -     | -   | -   |
|                                    | b) Bullock driven crushers  | -do-     | 182         | 90          | 110         | 11          | -     | -   | -   |
| <u>V Livestock</u>                 |   |          |             |             |             |             |       |     |     |
| 1.                                 | Total Livestock   | '000No.  | 8,69        | 9,48        | x           | 9,36        | 10,29 | x   | x   |
| 2.                                 | Net cropped area per pair of bullocks(Male cattle over 3 years.         | Hectares | 6,32        | 5,05        | x           | 5,58        | 5,11  | x   | x   |
| 3.                                 | Poultry   | '000No.  | 2,95        | 3,14        | x           | 3,10        | 3,41  | x   | x   |
| <u>VI) Factory Employment</u>      |   |          |             |             |             |             |       |     |     |
| 1)                                 | Working factories   | No.      | 155         | 194         | 178         | 122         | 103   | 113 | 116 |
| 2)                                 | Average daily employment  | '000No.  | 9           | 5           | 9           | 8           | 8     | 7   | -   |
| 3)                                 | No. of workers employed in registered factories per lakh of population. | No.      | 649         | 403         | 517         | 487         | 471   | 429 | -   |

Table No. 93-Contd...

| 1                         | 2                                | 3                   | 4    | 5      | 6       | 7       | 8      | 9        | 10       |
|---------------------------|----------------------------------|---------------------|------|--------|---------|---------|--------|----------|----------|
| <u>VII) Electricity-</u>  |                                  |                     |      |        |         |         |        |          |          |
| 1)                        | Electricity generated            | Million<br>K. W. H. | 1.43 | 5.21   | 0.73    | -       | -      | -        | -        |
| 2)                        | Electricity consumed             | -do-                | 1.13 | 4.81   | 6.28    | 27.46   | 62.25  | 60.40    | 67.57    |
| 3)                        | Towns electrified                | No.                 | 2    | 2      | 6       | 7       | 7      | 7        | 7        |
| 4)                        | Villages electrified             | No.                 | 2    | 4      | 118     | 413     | 588    | 679      | 743      |
| <u>VIII) Co-operation</u> |                                  |                     |      |        |         |         |        |          |          |
| 1)                        | <u>Societies</u>                 |                     |      |        |         |         |        |          |          |
| a)                        | Agricultural credit              | No.                 | N.A. | 764    | 768     | 769     | 758    | 601      | 601      |
| b)                        | Agricultural Non-Credit          | No.                 | N.A. | 181    | 570     | 786     | 844    | 682      | 739      |
| c)                        | Non-agril. Credit and Non-credit | No.                 | N.A. | 276    | 443     | 448     | 520    | 369      | 406      |
| 2)                        | <u>Members-</u>                  |                     |      |        |         |         |        |          |          |
| a)                        | Agricultural credit              | 1000No.             | N.A. | 37     | 25      | 135     | 115    | 180      | 207      |
| b)                        | Agricultural Non-credit          | 1000do-             | N.A. | 12     | 36      | 66      | 75     | 74       | 74       |
| c)                        | Non-agril. credit and Non-credit | -do-                | N.A. | 29     | 53      | 53      | 7      | 65       | 67       |
| 3)                        | <u>Working capital</u>           |                     |      |        |         |         |        |          |          |
| a)                        | Agricultural credit              | Rs. In<br>Lakhs     | N.A. | 328.06 | 1943.37 | 1071.70 | 117.44 | 20,92.00 | 20,92.00 |
| b)                        | Agri. Non-credit                 | -do-                | N.A. | 67.22  | 202.29  | 475.01  | 676.07 | 861      | 910      |
| c)                        | Non-agril. credit & Non-credit   | -do-                | N.A. | 118.33 | 188.70  | 748.37  | 885.44 | 670      | 828      |

Table No. 93-Contd...

| 1  | 2                                   | 3            | 4     | 5           | 6      | 7           | 8      | 9      | 10      |
|----|-------------------------------------|--------------|-------|-------------|--------|-------------|--------|--------|---------|
| 4) | <u>Loans advanced</u>               |              |       |             |        |             |        |        |         |
|    | a) Agril. credit                    | Rs. in lakhs | N.A.  | 255.39      | 665.50 | 522.27      | 817.50 | 842.00 | 1051.00 |
|    | b) Agril. Non-credit                | -do-         | N.A.  | -           | -      | -           | -      | -      | -       |
|    | c) Non-agril. credit and Non-credit | -do-         | N.A.  | 70.65       | 140.10 | N.A.        | N.A.   | N.A.   | N.A.    |
|    | <u>IX) Education</u>                |              |       |             |        |             |        |        |         |
| 1) | Primary - a) Institutions           | No.          | 1,033 | 1,197       | 1,613  | 1,643       | 1,730  | 1,786  | 1,803   |
|    | b) Students                         | '000 No.     | 1,14  | 1,48        | 1,87   | 2,08        | 2,20   | 2,46   | 2,53    |
|    | c) Teachers                         | No.          | 2,388 | 4,185       | 5,222  | 6,060       | 7,382  | 7,179  | 7,255   |
| 2) | Secondary- a) Institutions          | No.          | 15    | 53          | 109    | 1,47        | 1,73   | 1,76   | 1,79    |
|    | b) Students                         | '000 No.     | 5     | 16          | 33     | 43          | 66     | 72     | 78      |
|    | c) Teachers                         | No.          | N.A.  | 595         | 1,250  | 1,738       | 2,593  | 2,751  | 2,930   |
| 3) | Higher - a) Institutions            | '000 No.     | -     | 5           | 7      | 14          | 14     | 15     | 15      |
|    | b) Students                         | No. '000     | -     | 1           | 3      | 7           | 8      | 10     | 10      |
|    | c) Teachers                         | No.          | -     | 72          | 190    | 339         | 419    | 475    | 517     |
| 4) | Percentage of literate Population   |              |       | <u>1961</u> |        | <u>1971</u> |        |        |         |
|    | a) Male                             | %            | -     | 37.43       | -      | 42.96       | -      | -      | -       |
|    | b) Female                           | %            | -     | 12.45       | -      | 20.30       | -      | -      | -       |
|    | Total                               | %            | -     | 25.15       | -      | 31.88       | -      | -      | -       |



Table No.93-Contd...

| 1                            | 2  | 3        | 4    | 5     | 6     | 7    | 8    | 9    | 10   |
|------------------------------|--|----------|------|-------|-------|------|------|------|------|
| 5)                           | Percentage of school going children in age group 6-11  |          |      |       |       |      |      |      |      |
|                              | Boys   | %        | 68.5 | 64.7  | 74.00 | -    | -    | N.A. | N.A. |
|                              | Girls  | %        | 58.6 | 38.2  | 43.2  | -    | -    | N.A. | N.A. |
|                              | Total  | %        | 65.3 | 51.3  | 58.7  | -    | -    | N.A. | N.A. |
| 6)                           | Percentage of school going children in age group 11-14 |          |      |       |       |      |      |      |      |
|                              | Boys   | %        | 75.9 | 75.9  | 73.8  | -    | -    | N.A. | N.A. |
|                              | Girls  | %        | 40.0 | 40.0  | 44.6  | -    | -    | N.A. | N.A. |
|                              | Total  | %        | 58.8 | 58.8  | 59.0  | -    | -    | N.A. | N.A. |
| <u>X) Medical and Health</u> |  |          |      |       |       |      |      |      |      |
| 1.                           | Dispensaries   | Nos.     | 10   | 11    | 48    | 58   | 84   | 68   | 68   |
| 2.                           | Hospitals  | -do-     | 1    | 1     | 1     | 3    | 3    | 3    | 3    |
| 3.                           | Primary Health Centres                                 | -do-     | -    | 2     | 15    | 15   | 15   | 22   | 22   |
| 4.                           | Beds   | -do-     | 112  | 133   | 375   | 441  | 457  | 669  | 681  |
| 5.                           | Beds per lakh of population                            | -do-     | 10   | 15    | 25    | 27   | 27   | 40   | 41   |
| 6.                           | Patients treated-                                      |          |      |       |       |      |      |      |      |
|                              | 1) Outdoor   | '000Nos. | 98   | 1,79  | 7,35  | 5,87 | 7,34 | 8,57 | 6,60 |
|                              | ii) Indoor   | -do-     | 4    | 6     | 14    | 27   | 66   | 20   | 19   |
| 7.                           | Birth rate   | Per'000  | N.A. | 41.0  | 38.3  | 28.9 | 29.6 | 21.1 | 22.5 |
| 8.                           | Death rate   | -do-     | N.A. | 20.00 | 16.8  | 13.6 | 10.4 | 10.2 | 8.4  |

Table No. 93-Contd....

| 1  | 2        | 3     | 4     | 5      | 6      | 7      | 8      | 9      | 10 |
|--|----------|-------|-------|--------|--------|--------|--------|--------|----|
| <u>XI) Transport and Communication</u>                     |          |       |       |        |        |        |        |        |    |
| 1) Road length extra municipal                             | KMs.     | 1,134 | 2,093 | 3,624  | 4,280  | 6,705  | 6,980  | 7,107  |    |
| 2) Length of road per 100 Sq.Km.                           | -do-     | 80    | 166   | 282    | 328    | 453    | 533    | 542    |    |
| 3) Length of road per lakh of population.                  | -do-     | 98    | 155   | 258    | 258    | 403    | 420    | 428    |    |
| 4) Total railway length                                    | -do-     | 184   | 184   | 172    | 172    | 172    | 172    | 172    |    |
| 5) Post Offices  | No.      | 83    | 178   | 235    | 301    | 300    | 350    | 353    |    |
| <del>6) State Milk Producers' Co-Operative Societies</del> |          |       |       |        |        |        |        |        |    |
| 6) Telegraph Offices                                       | No.      | 12    | 16    | 23     | 33     | 32     | 52     | 517    |    |
| 7) Radio Licences issued-                                  |          |       |       |        |        |        |        |        |    |
| a) New   | No.      | 650   | 5,157 | 14,247 | 35,155 | 28,067 | 40,115 | 49,934 |    |
| b) Renewed   | )        | 659   |       |        |        |        |        |        |    |
| <u>XII) Community Development</u>                          |          |       |       |        |        |        |        |        |    |
| a) C.F.A. Pattern blocks                                   | No's.    | -     | -     | 24,50  | 24,50  | 24,50  | 24,50  | 24,50  |    |
| b) Villages covered  | No's.    | -     | -     | 1,382  | 1,382  | 1,402  | 1,402  | 1,402  |    |
| c) Population covered                                      | '000Nos. | -     | -     | 11,47  | 15,25  | 15,25  | 15,25  | 15,25  |    |
| <u>XIII) Local Self Government</u>                         |          |       |       |        |        |        |        |        |    |
| 1) Panchayat Samities                                      | No.      | -     | 10    | 10     | 10     | 10     | 10     | 10     |    |
| 2) Village Panchayat                                       | No.      | 57    | 601   | 855    | 903    | 916    | 921    | 921    |    |
| 3) Municipalities  | No.      | 5     | 6     | 6      | 6      | 6      | 6      | 6      |    |
| <u>XIV-Miscellaneous -</u>                                 |          |       |       |        |        |        |        |        |    |
| 1. Banking Offices   | No.      | 19    | 25    | 26     | 84     | 96     | 117    | 117    |    |

Note:- The figures reported for item No.1, 2 & 3 under education are provisional.  
 2) The data of Agril. implements & livestock reported in Col. 4, 5, 6 and 8 is for the year 1956, 1961 & 1966 & 1972 respectively. 3) @Denotes the figures below 100 in respect of area irrigated under Groundnut.