

For official use only



GOVERNMENT OF MAHARASHTRA

**SOCIO-ECONOMIC REVIEW**  
**AND**  
**DISTRICT STATISTICAL ABSTRACT**  
**OF**  
**DISTRICT**

**1958-59**



BUREAU OF ECONOMICS AND STATISTICS  
GOVERNMENT OF MAHARASHTRA  
BOMBAY

For Official Use Only.

GOVERNMENT OF MAHARASHTRA.

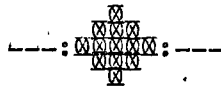
SOCIO-ECONOMIC REVIEW AND  
District Statistical Abstract

of


BHIR DISTRICT.

for

1958-59.



Office of the  
DISTRICT STATISTICAL OFFICER,  
Bureau of Economics and Statistics,  
GOVERNMENT OF MAHARASHTRA,  
Aurangabad.



PART - I.

SOCIO ECONOMIC REVIEW OF

DIST:----BHIR.

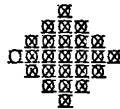
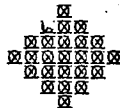
1958-59.

Sr. No.	Contents.	Page No.
1.	GENERAL:- .. ..	1
2.	PHYSICAL FEATURES:- .. ..	2
3.	AREA AND POPULATION:- .. ..	5
4.	AGRICULTURE:- .. ..	11
5.	LIVESTOCK:- .. ..	20
6.	INDUSTRIES:- .. ..	23
7.	EDUCATION:- .. ..	26
8.	MEDICAL AND PUBLIC HEALTH:- .. ..	29
9.	TRANSPORT AND COMMUNICATIONS:- .. ..	32
10.	CO-OPERATION:- .. ..	35
11.	LOCAL SELF GOVERNMENT:- .. ..	39
12.	COMMUNITY DEVELOPMENT:- .. ..	42

-----:o6(06:-----

PART - II ---- DISTRICT STATISTICAL ABSTRACT.

STATISTICAL TABLES. 47



Bashir./

I. DISTRICT - BHIR AT - A - GLANCE.( Summary Statistics ).

----:oOo:----

AREA & POPULATION.

1.	Average Rainfall: .. .. .	705.7 m.m. !
2.	Maximum Temperature. ....	N. A.
3.	Minimum Temperature. ....	N. A. /
4.	Area ( Sq. miles. ). .. .. .	4278.7
5.	Forest Area, ( Sq. miles. ) .. ..	86.53
6.	Population:-	
	i. Males:- .. .. .	422069
	ii. Females:- .. .. .	739540-403977
	iii. Rural:- .. .. .	403977 739540
	iv. Urban:- .. .. .	86506.
7.	Density of Population per (Sq.miles.)	193
8.	Present Population(Estimated 1958)	887000
9.	Number of Villages:- .. .. .	1029
10.	Number of Towns:- .. .. .	8
11.	Average Population per Village. ..	719
12.	Number of Houses:-	
	i. R u r a l:- .. .. .	121001
	ii. U r b a n:- .. .. .	10835
13.	Number of Households:- (1951 Census).	
	i. R u r a l:- .. .. .	145710
	ii. U r b a n:- .. .. .	16255
	<u>AGRICULTURE.</u>	
14.	Net area sown:- .. .. .	1914610 acres.
15.	Total cropped area:- .. .. .	2096077 acreea.
	<u>E D U C A T I O N.</u>	
16.	Number of Schools:-	
	i. Primary:- .. .. .	804
	ii. Secondary:- .. .. .	18
	iii. Others:- .. .. .	5
	i. No. of Boys:- .. .. .	40789
	ii. No. of Girls:- .. .. .	10527
	iii. No. of teachers:- .. .. .	1972

(B)

<u>MEDICAL &amp; PUBLIC HEALTH.</u>		
17.	No. of Hospitals & Dispensaries:- ..	21
	i. Number of Beds:- .. .. .	292
	ii. Number of Nurses:- .. .. .	9
18.	Average daily number of people served by each Hospital of dispensary. ..	31
19.	i. Birth rate:- ' .. .. .	19.5
	ii. Death rate:- .. .. .	8.8
<u>INDUSTRIES.</u>		
20.	Number of Factories:- .. .. .	23
<u>LIVE STOCK.</u>		
21.	Cattle Population ( 1956 Census ):- ..	<del>569892</del>
	i. Cattle:- .. .. .	569892
	ii. Buffalos:- .. .. .	80351
	Agriculture implements:-	
22.	Plougs ( 1956 Census) .. .. .	21158
<u>CO-OPERATION.</u>		
23.	Number of Banks:-	
	i. No. of Co-operative Societies:- .. .	1094
<u>C.D. PROGRAMME.</u>		
24.	Number of Community Blocks:-	
	i. I - Stage:- .. .. .	5 $\frac{1}{2}$
	ii. II- Stage:- .. .. .	1
	iii. <del>XXX</del> Other ( PES ) .. .. .	$\frac{1}{2}$
<u>TRANSPORT &amp; COMMUNICATIONS.</u>		
25.	Number of Post Offices:- .. .. .	184
26.	Milage covered by Buses:- .. .. .	<del>316miles</del>
	i. Government:- .. .. .	316 miles.
	ii. Private:- .. .. .	N.A.
27.	Milage covered by Railways:- .. .. .	8 miles.
28.	Milage covered by Roads:-... .. .	316 miles.

-----x-----x-----

Br./