

9
x

INDIA LIBRARY



DISTRICT SANGLI

VOLUME XIII

Σ. 2315k

M0.13
194193

PLANNING AND
RECREATION DEPT.
MAHARASHTRA STATE
RESEARCH CELL
PUNE

DIRECTOR

WIFE-PONE-194193

VOL. XIII

SANGLI

JANUARY, 1982

C O N T E N T S

		PAGE
00	Introduction	i - ii
00	Sangli District - At a Glance	iii - vi
00	<u>Municipal Councils</u> -	
*	Ashta	1 - 10
*	Islampur	11 - 20
*	Miraj	21 - 32
*	Sangli	33 - 46
*	Tasgaon	47 - 58
*	Vita	59 - 70
00	<u>M a p s</u> -	
*	Map of Maharashtra State showing position of Sangli District.	vii
*	Map showing location of Municipal Councils in Sangli District.	viii
*	Maps showing the proposed land-use of Municipal Councils.	
	o Ashta	71
	o Islampur	72
	o Miraj	73
	o Sangli	74
	o Tasgaon	75
	o Vita	76

- 000 -

Published by
The Dy. Director of Town Planning,
Urban Research Cell,
PUNE

- 000 -

I N T R O D U C T I O N

I. General

1. Maharashtra is the most urbanised State in India, with a proportion of urban population as 31.2% as against the national average of 19.9% as per 1971 Census. Final results of 1981 Population Census are yet to come out, however provisional figures indicate that urbanisation in the State is 35.03%.

2. As per 1971 Census, there are 289 urban areas in Maharashtra, out of which 222 are Municipal Towns, 5 Corporation Towns and 62 Non-Municipal Towns. Classification of Municipal Towns indicate that 20 are 'A' Class Municipal Councils, 34 are 'B' Class and remaining 168 are 'C' Class Municipal Councils.

3. Towns in the Maharashtra are at different level of development. They differ from one another in several aspects. Their regional settings, functional characteristics, economic base, infrastructural development, per capita income and expenditure, present a heterogeneous picture. Hence various measures are adopted to develop these towns properly and achieve a balanced development.

II. Object and scope of the study -

1. The Registrar General of Census and various other agencies present the urban statistics in various forms. However we have compiled the information from available Census publications, Municipal Year Books published by the Directorate of Economics and Statistics, District Gazetteers and the Development Plan Reports prepared for each of the towns by this Department. While compiling the information for a town, it is observed that reference period varies from one source to other. Hence such compiled information in precise form was brought upto date to a specific reference year by contacting the concerned authorities of the town.

2. Such townwise information for the towns in a specific district is being published by this Cell. Uptill now, Town Directory for 12 Districts in the State have been published and circulated to various agencies.

3. Present Town Directory (Volume No. XIII) relates to Sangli District of Pune Revenue Division of the State. There are 7 Urban areas in the District, out of which 6 are Municipal Towns and 1 Non-Municipal Urban Town. Six Municipal Towns in the District are - i) Ashta ii) Islampur iii) Miraj iv) Sangli v) Tasgaon and vi) Vita. Out of these towns, Sangli and Miraj has 'A' Class Municipal Councils, whereas all of the remaining towns have 'C' Class Municipal Councils. In the following pages, information regarding each of ^{the} above Municipal Towns ^{has} been presented separately for the year 1979-80.

4. Similar volumes of other Districts in Maharashtra will be issued in due course. However to be really useful; the Town Directory will have to be updated periodically. If the idea of compiling and presenting such a Town Directory is appreciated and found useful, the same would be updated accordingly.

SANGLI DISTRICT AT A GLANCE

Item 1	Unit 2	Description 3
<u>1) LOCATION</u>		
1.1	Latitude	Degree : 16°-45' to 17°-33'N
1.2	Longitude	" : 73°-42' to 75°-40'E
<u>2) AREA & POPULATION(1981)*</u>		
2.1	Total area	sq. km. : 8572
2.2	No. of villages(1971)	No. : 573
2.3	No. of Towns	" : 7
2.4	Total population	" : 1826186
2.5	Total Rural popula- tion/Percentage to total population.	No. /% : 1432150/78.42%
2.6	Total Urban popula- tion/Percentage to total population.	" : 394036/21.58%
2.7	Density of population	Per sq. : 213 km.
2.8	Sex Ratio	Females : 971 per 1000 males.
2.9	Total workers.	No. : 622614
2.10	Percentage of total workers to total population.	% : 34.09%
<u>3) INDUSTRIES(1978-79)</u>		
3.1	Total No. of working factories.	No. : 140
3.2	Average daily employ- ment.	" : 10384
3.3	Total No. of Registe- red Factories.	" : 232
3.4	Total Workers in Registered Factories.	" : 11759
3.5	No. of Workers employed in Registered Factories per lakh of population (1981)*	" : 644
<u>4) CLIMATE(1978-79)</u>		
4.1	Rainfall	MM : 736.6
4.2	Temperature	
	a) Maximum	Centi- : 37.9 grade.
	b) Minimum	" : 11.7

1	2	3
---	---	---

5) AGRICULTURE(1978-79)

5.1	Total geographical area	00 Ha	:	8611
5.2	Area under forest	"	:	469
5.3	Area not available for cultivation.	"	:	671
5.4	Other uncultivated land excluding fallow land	"	:	407
5.5	Fallow land	"	:	1022
5.6	Net area sown	"	:	6038
5.7	Area sown more than once.	"	:	530
5.8	Gross cropped area	"	:	6568
5.9	Total net area irrigated	"	:	53
5.10	Percentage of net area irrigated to net area sown.	%	:	0.10%
5.11	Major crops of the District.	Name	:	Jawar, Bajra, wheat, Rice.

6) EDUCATION(1978-79)

6.1	Primary Education			
	a) Institutions	No.	:	1296
	b) Students	'000'	:	296
6.2	Secondary Education			
	a) Institutions	No.	:	221
	b) Students	'000'	:	83
6.3	Higher Education			
	a) Institutions	No.	:	22
	b) Students	'000'	:	16
6.4	Percentage of school going children.			
	a) In age group of 6-11 years.	%	:	Not available
	b) In age group of 11-14 years.	%	:	-do-
6.5	Percentage of literacy(1981)*			
	a) Total	%	:	46.33
	b) Rural	"	:	42.55
	c) Urban	"	:	60.11

	1	2	3
--	---	---	---

7) MEDICAL & PUBLIC HEALTH (1978-79)

7.1 Hospitals	No.	:	2
7.2 Dispensaries	"	:	82
7.3 Primary Health Centres	"	:	18
7.4 No. of beds in Hospitals	"	:	775
7.5 Beds per lakh of population	"	:	50
7.6 Birth rate	Per 000	:	8.1
7.7 Death rate	"	:	6.7

8) TRANSPORT AND COMMUNICATIONS (1978-79)

8.1 Total railway length	Km.	:	173.7
8.2 Total extra municipal road length.	"	:	7461.49
8.3 Length of Roads per 100 sq.km.area.	"	:	87.13
8.4 Length of Roads per lakh of population.	"	:	484.51
8.5 Total No. of Post Offices	No.	:	395
8.6 Total No. of Telegraph Offices.	"	:	90

9) CO-OPERATION (As on 30.6.79)

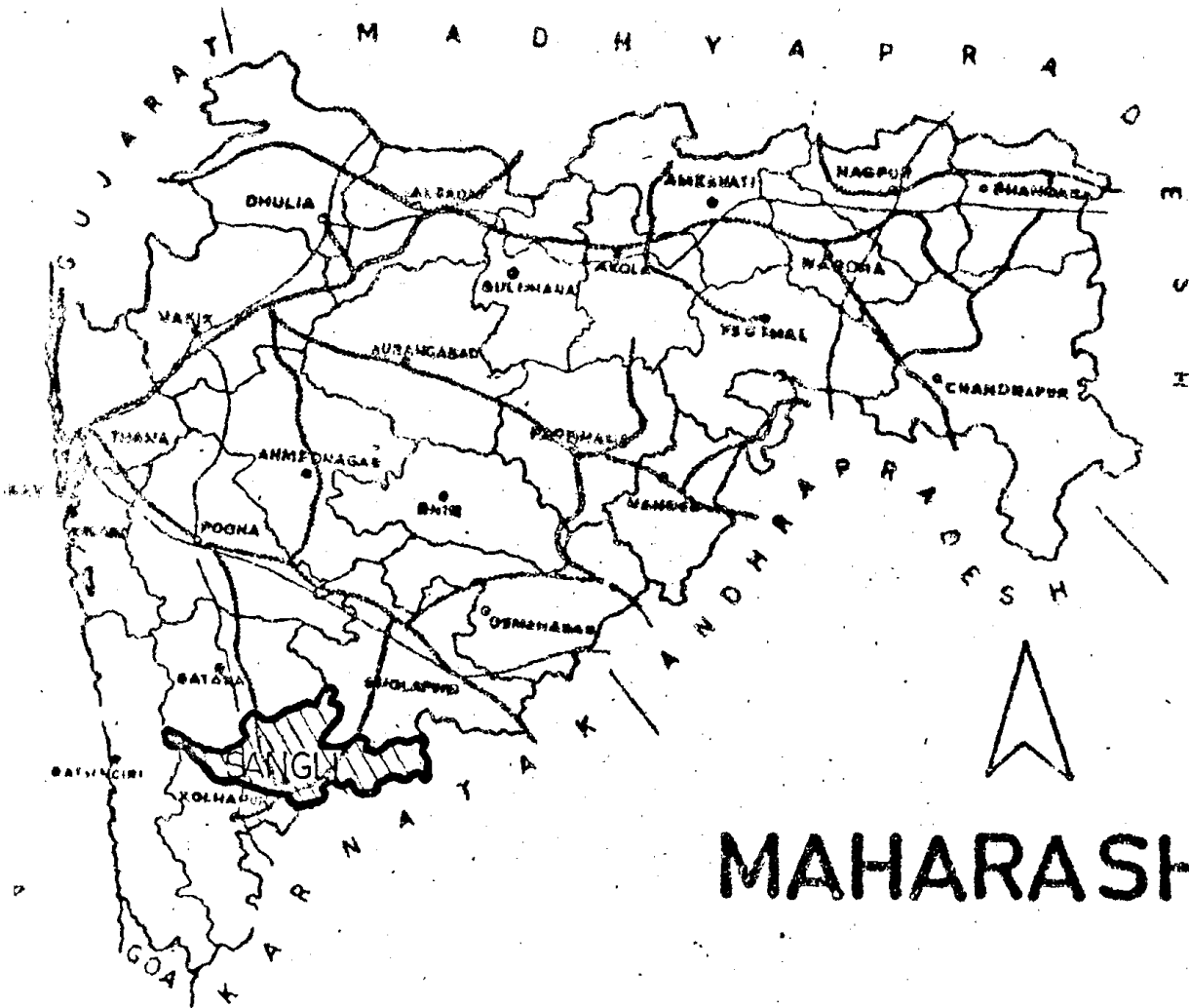
9.1 Total No. of Co-op. Societies.	No.	:	1652
9.2 Total No. of members	'000'	:	467
9.3 Total loans advanced	Crores of Rs.	:	27

10) OTHERS (1977-78)

10.1 Total No. of Banking Offices.	No.	:	207
10.2 No. of Banking Offices per lakh of population (1981) *	"	:	1.1

	1	2	3
<u>11) MISCELLANEOUS</u>			
11.1	No. of Urban Centres	No.	7
11.2	No. of Municipal Towns	"	6
11.3	No. of Municipal Towns for which Development Plans prepared/sanctioned.	"	6
11.4	No. of non-Municipal Towns for which Development Plans prepared/sanctioned.	"	-
11.5	No. of Municipal Towns for which Revised Development Plans prepared/sanctioned.	"	-
11.6	No. of Town Planning Schemes prepared/sanctioned.	"	5
11.7	Regional Plans prepared/sanctioned.	"	Yes

* Data is provisional



MAHARASHTRA

A S H T A

1. NAME OF TOWN : Ashta

2. GEOGRAPHICAL LOCATION AND ADMINISTRATIVE FUNCTIONS : Latitude - 17° 15' N
Longitude - 74° 25' E

'C' Class Municipal Town. It is 21 km. to the west of Sangli, the District Headquarters and 19 km. to the south-east of Islampur, Taluka Headquarters. The river Krishna flows at a distance of 6.5 km. to its east. The town is situated on an elevated ground, above the valley of Krishna river.

3. GEOGRAPHY AND PHYSICAL FEATURES :

h Ashta town is situated to the east of Sahyadri Mountains in the rain shadow area and

Ashta is one of the important towns in Sangli District located in the midst of vast rural hinterlands in the Krishna basin. River Krishna flows in the proximity of town, enriching supply of ample water for drinking as well as for irrigation, Due to which good agricultural land produces Jawar, Bajari, Rice, Wheat, Pulses, Sugar-cane, Chilly, Ground-nut etc.

Altitude - 571.02 m. above M.S.L.
Mean Temperature : Maximum - 40°C
Minimum - 10°C
Rainfall average - 600 mm.
Climate is generally temperate.

4. BRIEF HISTORY :

Ashta is very ancient town. The town derives its name Ashta from the word 'Ashta' i.e. eight, which is related to establishing eight 'Lingas' by Prabhu Ramchandra in Dandakaranya. In olden days, town was surrounded by a wall with gates on four sides, which are now in a dilapidated condition.

The Municipal Council was established on 1st December, 1853.

5. DEMOGRAPHY :

a) Population : 1941 1951 1961 1971 1981
(Prov.)
9973 12374 14390 17832 21333

b) Decade variation : 1941-51 1951-61 1961-71 1971-81
(Prov.)
+ 24.08 + 16.29 + 23.92 + 19.63

c) Sex Ratio(1971): 930
(Females per 1000 males)

d) Percentage of : 31.33
workers to total population(1971)

e) Occupational :
Structure
(1971)

Sr. No.	Type	Workers		% of workers to total workers.
		Males	Females	
1.	Cultivators	2412	239	
2.	Agricultural labourers	1000	626	
3.	Livestock, orchards etc.	85	2	
4.	Mining and quarrying	18	-	
I)	Total Primary Workers	3515	867	78.43
5.	Manufacturing etc.			
	a) Household industries	120	16	
	b) Other than household industries.	193	3	
6.	Construction	32	-	
II)	Total Secondary Workers	345	19	6.52
7.	Trade and Commerce	241	13	4.55
8.	Transport, storage and communication.	83	1	1.50
9.	Other Services	433	70	9.00
III)	Total Tertiary Workers	757	84	15.05
	Total Workers	4617	970	100.00

f) Age Structure (1971) :

0-14	15-39	40-59
7069	6666	2890
60 and above	Age not stated	
1205	2	

- 3 -

- g) Literacy : Males ^g Females Total
(1971) ~~58.23%~~ ~~30.47%~~ ~~44.60%~~
~~58.53%~~ ~~30.47%~~ 45.04%
30,048
- h) Town Density : 2 persons per hectare.
(1971)

6. AVAILABILITY OF :
OF PHYSICAL
INFRA-STRUCTURE
(1979-80)

- a) Number of households : 3259
(1971)

Number of occupied residential houses(1971) : 2913

- b) Water Supply : Piped filtered water is supplied to the town. Source of water is river Krishna. Daily average per capita water supply is about 65 litres. Number of public standposts - 82. Number of household connections - 635.

- c) Drainage : At present there is surface drainage system. The drainage is carried out by road side gutters finally merging with nalas ~~surrounded by gathan.~~

- d) Electricity : The town is supplied with electricity by the Maharashtra State Electricity Board. An electric sub-station has been established on the Ashta-Tasgaon road.

- e) Communication : I) External - The Sangli-Peth & h
State highway, Ashta-Kolhapur
shigaon - Ashta - diaghanchi major District Road, Ashta-Tasgaon major District Road are the three main regional roads, connecting the town to

all important places in the District. The various villages roads viz. Walva, Nagthane, Burli, Amanpur and ~~Nagon~~ ~~village roads~~ connect to all villages and growth centres in the surrounding area. The town is connected through Bhilavadi Railway Station (16 km. away) on to the Miraj-Pune Broad gauge Railway line.

II) Internal - The roads in gaotnar are very narrow and zig-zag. As the development has taken place in an haphazard manner; road network needs to be widened as well as straightened, so as to give easy vehicular access to all parts. Maintenance of the roads is also not proper. Present road surface classification is as under -

i) Asphalted	-	3.27 km.
ii) W.B.M.	-	3.44 "
iii) Unsurfaced	-	20.59 "
Total		<u>27.30 km.</u>

Average width of the road is about 4 to 5 m.

- f) Availability of city buses for intra-city movement. : Not available
- g) Number of Telephones : 80 connections
- h) Fire Service : Not available

7. AVAILABILITY OF SOCIAL INFRA-STRUCTURE (1979-80)

a) Education

Primary schools are run by Zilla Parishad.

- i) Number of pre-primary schools : 1
- ii) Number of students : 68

- iii) Number of Primary Schools : 11
- iv) Number of students : 2952
- v) Number of primary schools in own premises. : 2
- vi) Number of primary schools in hired premises. : 9
- vii) Number of secondary schools : 3
- viii) Number of students : 1838
- ix) Number of secondary schools in own premises. : 2
- x) Number of secondary schools in hired premises. : 1
- xi) Number of secondary schools having playgrounds. : 3
- xii) Higher Education -
 - a) Number of colleges : 2
 - b) Area : 9.03 Ha.
 - c) Number of students : 732
 - d) Number of colleges having playgrounds. : One
- xiii) Technical Education - Not available

b) Health

- i) Number of public Health Centres. : Nil
- ii) Number of public Hospitals : Nil
- iii) Number of public latrines. : 19 (Seats-84)
- iv) Number of slums/zopadpatties : Nil
- v) Slum population : Nil

c) Recreational facilities and amenities.

- i) Number of parks and gardens : One
Area - 74.32 sq. m.
- ii) Number of Clubs : Nil
- iii) Number of public Libraries : One
- iv) Number of public playgrounds. : Nil
- v) Number of Meeting ^{Places} Halls : One
- vi) Availability of open space per 1000 population(1971 population)* : Nil
- vii) Number of Cinema Talkies. : Two
- viii) Number of Drama Theatres : Nil
- ix) Number of Swimming Pools : Nil
- x) Number of Gymnasiums : Two

*NOTE : Open space includes the area of public playgrounds, open spaces and public meeting places.

8. OTHER FACILITIES :
IN THE TOWN
(1979-80)

- a) Agricultural Produce Market Yard : Not yet established
- b) Weekly Market : Held twice a week on Monday and Friday at a Chowk in front of Municipal Council Office.
- c) Vegetable Market : Yes, one
Area - 110.52 sq.m.

- d) Fish and Mutton Market : Recently constructed.
- e) Number of Organised Shopping Centres : Not available
- f) Number of Banks : 6

9. INDUSTRIES
IN THE TOWN
(1979-80)

As per 1971 Census, functional classification of town is primary, hence the town is engaged predominantly in agricultural pursuits. At present there is only one Co-operative Powerloom Industry in the town and three saw Mills.

10. MUNICIPAL INCOME
AND EXPENDITURE
(1979-80)

a) Income

- i) Total tax revenue : Rs. 2,70,632
- ii) Tax revenue per capita : Rs. 15.18
(as per 1971 population)
- iii) Total non-tax revenue : Rs. 3,21,442
inclusive of grants, loans
and extraordinary debts.
- iv) Non-tax revenue per capita : Rs. 18.03
inclusive of grants, loans
and extraordinary debts.
(as per 1971 population)
- v) Total income inclusive of : Rs. 7,68,992
opening balance.
- vi) Total per capita income : Rs. 43.12
(as per 1971 population)

b) Expenditure

- i) Total expenditure : Rs. 6,57,538
- ii) Total per capita expenditure : Rs. 36.87
(as per 1971 population)

11. BREAK-UP
OF LAND-USE :

(Area in Hectares)

Sr. No.	Item	Area as per existing land-use (1976)	Area as per proposed land-use (1998)
1.	Residential	25.80	120.24
2.	Commercial	1.54	13.02
3.	Industrial	1.25	41.61
4.	Public and Semi-public	42.20	58.91
5.	Open space	-	11.94
6.	Public utility	6.76	9.14
7.	Transport and communications	153.23	163.18
8.	Agricultural lands	8102.01	7946.22
9.	Water Bodies	8.14	5.74
10.	Vacant land	29.07	-
	Total	8370.00	8370.00

12. DEVELOPMENT
PLAN :

- a) Date of sanction - *Revised Plan*
Submitted to Government on 5.3.1980.
Yet not sanctioned.
- b) Projected population during 1998. *as per*
for
Development plan - ~~33,000~~
45,000

c) Financial assistance so far released
for implementation of Development Plan.

(Amount in Rs.)

Sr. No.	Name of the Site	1970-71		1971-72		1976-77		1977-78	
		Loan G.I.A.	Loan G.I.A.	Loan G.I.A.	Loan G.I.A.	Loan G.I.A.	Loan G.I.A.	Loan G.I.A.	Loan G.I.A.
1	2	3	4	5	6	7	8	9	10
1.	Acquisition and construction of i) Darog-Bura Rd. ii) Ganapati Rd. iii) Ramoshi & Bhavak Galli.	-	5190	5190	6808	-	-	-	-
2.	Acquisition of properties for widening of Road - Jotirling Chowk to Shinde Wada ii) <i>J. Jotirling</i> Chowk to M'pal Office iii) <i>J. Ch.</i> to Ram Mandir.	-	-	-	-	39418	8965	-	14988
3.	Acquisition of site No.8 Balodyan.	-	-	-	-	-	982	-	-
4.	Construction of Public latrines in Site No.14,29 & 42.	-	-	-	-	-	-	-	-
5.	Construction of Balodyan in site No.8.	-	-	-	-	-	-	-	-
6.	Construction of Mutton Market in site No.9.	-	-	-	-	-	-	-	-
7.	Construction of latrines in S.No.39,33,6 near Kotoba Well & Dhangar Galli.	-	-	-	-	-	-	-	-
8.	Construction of 4 seated acqu ^o privi latrines S.No.39 in CTS No.3844.	=	-	-	-	-	-	-	-
9.	Construction of 4 seated acqu ^o privi latrines S.No.48 CTS 985, 986 & 987.	-	-	-	-	-	-	-	-
Total:-		-	5190	5190	6808	39418	9947	-	14988

Sr. No.	Name of the Site	1978-79		1979-80		Total F.A. upto 1979-80	
		Loan	G.I.A.	Loan	G.I.A.	Loan	G.I.A.
1	2	11	12	13	14	15	16
1.	Acquisition and construction of i) Daroj-Bura Road ii) Ganapati Road iii) Ramoshi & Bhavaki Galli.	-	-	-	-	5190	11998
2.	Acquisition of properties for widening of Road i) Jotirling Chowk to Shinde Wada ii) J. Chowk to Municipal office iii) J. Chowk to Ram Mandir.	-	2524	--	-	39418	26477
3.	Acquisition of site No.8 Balodyan	-	-	-	-	-	982
4.	Construction of public latrines in site No.14,29 and 42.	-	16766	-	-	-	16766
5.	Construction of Balodyan in site No.8.	-	11962	--	-	-	11962
6.	Construction of Mutton Market in site No.9.	22293	-	-	6428	22293	6428
7.	Construction of latrines S.No. 39,33,6 near Katoba Well and Dhangar Galli.	-	12023	-	-	-	12023
8.	Construction of 4 seated acq ⁿ privi latrins S.No.39 in CTS No.3844.	--	-	-	3702	-	3702
9.	Construction of 4 seated acq ⁿ privi latrines S.No.48, CTS Nos.985,986 and 987.	-	-	-	3323	-	3323
Total :-		22293	43275	-	13453	66901	93661

.....

- 10 -

ISLAMPUR

1. NAME OF TOWN : Islampur
2. GEOGRAPHICAL LOCATION AND ADMINISTRATIVE FUNCTIONS : Latitude - 17° 20' N
Longitude - 74° 20' E
'C' Class Municipal Council. Headquarters of Walwa Tahsil in Sangli District. It is 40 km. to the north-west of Sangli District Headquarters, 29 km. to the south-east of Karad and 48 km. to the north of Kolhapur. The Pune-Bangalore National Highway No.4 passes at a distance of 4 km. away from Municipal limit. The town is also connected through the Takari Railway station which is 14.5 km. away from town.
3. GEOGRAPHY AND PHYSICAL FEATURES : Situated on the plain plateau gradually sloping in the north and east directions. It has good agricultural lands growing sugarcane, jowar and ground-nuts. It is situated at a distance of about 7.5 km. from the right bank of river Krishna. Islampur town falls in the rain shadow area of Sahyadri Mountains. Climate is hot and rainy season spreads mainly from May to November.
Altitude - 409.85 m. above M.S.L.
Mean Temperature } Maximum - 38°C
 } Minimum - 14°C
Rainfall average - 635 mm. to 762 mm.
4. BRIEF HISTORY : The town seems to be existing since very old days. In the beginning, the villages 'Uran' and 'Islampur' were two separate habitations. Gradually these villages had developed and had been welded into combined entity. The town was at one time under Musalman occupation. Islampur contains the residence of Sardar Anandrao Mantri.

The Municipal Council was established on 16th November, 1953.

in 1852

5. DEMOGRAPHY :

- a) Population : 1941 1951 1961 1971 1981(Prov)
12359 16113 20817 27160 33001
- b) Decade variation % : 1941-51 1951-61 1961-71 1971-81
(Prov.)
+ 30.37 + 29.19 + 30.47 + 21.51
- c) Sex Ratio(1971): 903
(Females per 1000 males)
- d) Percentage of workers to total population(1971) : 25.40
- e) Occupational Structure(1971)

Sr. No.	Type	Workers		% of workers to total workers.
		Males	Females	
1.	Cultivators	1785	67	
2.	Agricultural labourers	595	265	
3.	Livestock, orchards etc.	72	2	
4.	Mining & quarrying	29	6	
I)	Total Primary Workers	2479	340	40.86
5.	Manufacturing etc.			
	a) Household industries	259	95	
	b) Other than household industries.	768	27	
6.	Construction	147	-	
II)	Total Secondary Workers	1174	122	18.79
7.	Trade and Commerce	990	42	14.96
8.	Transport and communication.	458	7	6.74
9.	Other services	1139	148	18.65
III)	Total Tertiary Workers	2587	197	40.35
	Total Workers	6240	659	100.00

f) Age Structure (1971)	:	0-14 10838	15-39 10408	40-59 4222
		60 and above 1691	Age not stated 1	
g) Literacy (1971)	:	Male 66.25%	Females 39.84%	Total 53.72%
h) Town Density (1971)	:	8 persons per hectare.		

6. AVAILABILITY OF PHYSICAL INFRA-STRUCTURE (1979-80)

- a) Number of households (1971) : 4903
- Number of occupied residential houses (1971) : 4566
- b) Water Supply : Piped water is supplied. Source of water is river Krishna. Intake well capacity for filtration is small and hence at present water shortage is experienced. Per capita per day water supply is 30 litres. Number of public stand posts - 45. Number of household connections - 465.
- c) Drainage : Surface drainage system is creating insanitary conditions. Open gutters dispose sewage and sullage water. Drain length is 20.22 km. out of which pucca and katcha drain lengths are 11.22 and 9 km. respectively.
- d) Electricity : The Town is supplied with electricity by Maharashtra State Electricity Board.

e) Communication : I) External - The Maharashtra State Road Transport Corporation provides very good links ^{to} the town with many villages and towns in the vicinity. The S.T. Buses ply regularly to and fro ^{from} Bombay-Pune-Satara -Karad-Pandharpur-Sangli-Miraj-Kolhapur-Solapur etc.,

II) Internal - The Tilak Road, Shivaji Road, Gandhi Road, Jawahar Road and Azad Road are the important roads for the internal circulation in gaathan. However internal traffic circulation is very much unsatisfactory. Due to unplanned developments, road linkages not only suffered but illegal constructions had resulted in traffic bottlenecks. Present road surface classification is as under -

i) Asphalted	- 5.58 km.
ii) W.B.M.	- 7.22 "
iii) Unsurfaced	- 8.20 "
Total	21.00 km.

Average road width is about 5 to 6 m.

f) Availability of city buses for intracity movement : Not available

g) Number of Telephones : 197 connections

h) Fire Service : Available with one fire fighting engine.

7. AVAILABILITY OF SOCIAL INFRA-STRUCTURE (1979-80) :

a) Education

Primary schools are run by Zilla Parishad and private institutions.

- i) Number of pre-primary schools : 5
- ii) Number of students : 300
- iii) Number of primary schools : 9
- iv) Number of students : 6664
- v) Number of primary schools in own premises. : 1
- vi) Number of primary schools in hired premises. : 8
- vii) Number of secondary schools : 8
- viii) Number of students : 3616
- ix) Number of secondary schools in own premises. : 5
- x) Number of secondary schools in hired premises. : 3
- xi) Number of secondary schools having playgrounds. : 4
- xii) Higher Education -
 - a) Number of Colleges : 3
 - b) Number of students : 494
 - c) Area : 3.30 Ha
 - education in* ~~These are three colleges imparting Arts, Science, & Commerce education facilities. facilities~~
 - d) Number of colleges having playgrounds. : 3
- xiii) Technical Education - ^{facility} Not available.

b) Health

- i) Number of public Health Centres : Nil
- ii) Number of public Hospitals : 1
No. of beds - 6
- iii) Number of public latrines : 7
48 seats
- iv) Number of slums/ zopadpatties. : 7 (About 250 Huts)
- v) Slum population : 1500 approximately

c) Recreational facilities and amenities.

- i) Number of parks and Gardens : One
- ii) Number of Clubs : Three
- iii) Number of public Libraries. : One
- iv) Number of playgrounds : Not available
- v) Number of public meeting places. : Not available
- vi) Availability of open space per 1000 population. (1971 population) : Nil
- vii) Number of Cinema Talkies. : Two
- viii) Number of Drama Theatres. : Nil
- ix) Number of Swimming Pools : Nil
- x) Number of Gymnasiums : Two

*NOTE : Open space includes the area of public playgrounds, open spaces and public meeting places.

8. OTHER FACILITIES
IN THE TOWN
(1979-80)

- a) Agricultural Produce Market Yard : Yes, established in the year 1947, occupying an area of 5.27 Ha. *handled* Main commodities are jawar, ground-nut etc.
- b) Weekly Market : Twice in a week on Thursday and Sunday on an open space near M'pal Council office.
- c) Vegetable Market : Yes, at two places. Constructed area - 2861.31 sq.m.
- d) Fish & Mutton Market : Not available
- e) Number of organised Shopping Centres. : Not available
- f) Number of Banks : 11

9. INDUSTRIES
IN THE TOWN
(1979-80).

As per 1971 Census, functional classification of the town is 'Primary and Service'. At present besides the Walwa sugar factory, three oil mills and three cement pipe factories are in and around Municipal area. Maharashtra Industrial Development Corporation has proposed the industrial development in the area.

10. MUNICIPAL INCOME
AND EXPENDITURE
(1979-80)

a) Income

i) Total tax revenue	: Rs. 9,94,059
ii) Tax revenue per capita (as per 1971 population)	: Rs. 36.60
iii) Total non-tax revenue inclusive of grants, loans and extraordinary debts.	: Rs. 10,15,072
iv) Non-tax revenue per capita inclusive of grants, loans and extraordinary debts. (as per 1971 population)	: Rs. 37.37
v) Total income inclusive of opening balance.	: Rs. 22,46,064
vi) Total income per capita (as per 1971 population)	: Rs. 82.70

b) Expenditure

i) Total expenditure	: Rs. 17,43,120
ii) Total per capita expenditure: (as per 1971 population)	: Rs. 64.18

11. BREAK-UP
OF LAND-USE

Sr. No.	Item	(Area in Hectares)	
		Area as per existing land-use (1976)	Area as per proposed land-use (1996)
1.	Residential	60.66	216.00
2.	Commercial	7.66	8.26
3.	Industrial	0.67	127.74
4.	Public and Semi-public	24.76	38.57
5.	Cremation ground and burial ground.	1.52	-
6.	Roads, gaothan and outer	82.97	-
7.	Recreation	0.54	8.15
8.	Transport and communications	1.27	118.23
9.	Agricultural	2902.54	2782.44 *
10.	Vacant and Pad land	216.47	-
11.	Water Bodies	4.06	1.48
12.	Public Utility	-	2.25
	Total	3303.12	3303.12

* 0.12 Ha. less adjusted in Agricultural area.

12. DEVELOPMENT
PLAN

- a) Date of sanction (*Revised Plan*) 28.1.1980.
- b) Projected population for the year 1996. 53,000 souls

c) Financial assistance so far released for implementation of Development Plan.

		(Amount in Rs.)	
Sr. No.	Name of the Site	1976-77 Loan G.I.A.	Total F.A. upto 1979-80 Loan G.I.A.
1.	Development of Park in Site No.13.	44300 -	44300 -
Total		44300 -	44300 -

.....

M I R A J

1. NAME OF TOWN : Miraj
2. GEOGRAPHICAL LOCATION AND ADMINISTRATIVE FUNCTIONS : Latitude - 16° 49' N
Longitude - 74° 41' E
'A' Class Municipal Town Miraj town is an important transport mode and transshipment centre in Sangli District. It is an important railway junction on the South Central Railway and has all the three gauges of railway lines, viz. Broad, Metre and narrow gauge lines. It is the Taluka headquarters of Miraj Taluka and is 11 km. from Sangli, the District Headquarters. By rail, it is 250 km. to the south of Pune, 140 km. to the north of Belgaum and 48 km. to north-east of Kolhapur. By road, it is 61 km. from Kolhapur, 128 km. from Bijapur, 192 km. from Solapur and 128 km. from Pandharpur.

is situated to the east of Sahyadri mountains in the rain shadow area.

3. GEOGRAPHY AND PHYSICAL FEATURES : The Town falls in the Krishna river basin and is surrounded by large tract of fertile agricultural lands especially towards south and east. A Nalla flowing from north to south divides the Municipal area into two parts.

River Krishna flows at a distance of 5 km. on South.

Altitude - 561.20 m. above M.S.L.
Mean Maximum - 40°C
Temperature Minimum - 10°C
Rainfall average 600 mm.

The climate is generally temperate, dry & salubrious.

4. BRIEF HISTORY : Miraj is a very ancient town and was governed by various rulers right from Dravidians, Shakyas, Chalukyas, Mogals to Marathas. Thus the town was ruled by Yadawas of Vijaypur for 250 years, by Adilshahi of Vijapur for 200 years, Mogals of Delhi for 60 years, Chhatrapati Shahu for 15 years, Peshwas for 7 years and in the last, the Patwardhans for 180 years. The town has historical monuments such as Miraj Fort and Mirasaheb Darga. There is a mention that the Miraj Fort was repaired by Sardar Sadat Khan of Vijapurkars in 13th Century which

indicates^{sheet} the construction of Port is quite ancient. The construction of most famous Mirasaheb Darga refers to the year 1355 A.D.

Miraj Town is known to be an important health centre in the whole of Maharashtra and the southern part of India.

The Municipal Council was established on 21st August, 1875.

5. DEMOGRAPHY

a) Population	:	1941	1951	1961	1971	1981 (Prov.)
		32455	40224	53345	77606	105436
b) Decade variation(%)	:	1941-51	1951-61	1961-71	1971-81 (Prov.)	
		+ 23.94	+ 32.62	+ 45.48	+ 35.86	
c) Sex Ratio(1971): (Females per 1000 males)	:	927				
d) Percentage of workers to total popu- lation(1971)	:	26.81				

e) Occupational Structure (1971)

Sr. No.	Type	Workers		% of workers to total workers.
		Males	Females	
1.	Cultivators	2324	182	
2.	Agricultural labourers	1548	539	
3.	Livestock, orchards etc.	120	4	
4.	Mining and quarrying	1	-	
I)	Total Primary Workers	3993	725	22.67
5.	Manufacturing etc.			
	a) Household industries	528	217	
	b) Other than household industries.	3692	124	
6.	Construction	656	24	
II)	Total Secondary Workers	4876	365	25.19
7.	Trade and commerce	3548	224	18.13
8.	Transport & communications	3142	115	15.65
9.	Other services	3033	787	18.36
III)	Total Tertiary Workers	9723	1126	52.14
	Total Workers	18592	2216	100.00

f) Age Structure (1971)

Age Group	0-14	15-39	40-59
	30131	31562	11697
60 and above	4193		23

g) Literacy (1971)

	Males	Females	Total
	63.64%	39.88%	52.21%

h) Town Density (1971) : 36 persons per hectare

6. AVAILABILITY OF
PHYSICAL INFRA-
STRUCTURE
(1979-80)

a) Number of households (1971) : 13807

Number of occupied residential houses(1971) : 13552

Number of houseless persons(1971) : 773

b) Water Supply

The town receives
: piped filtered water supply, source of water is river Krishna. Per capita per day availability of water is about 125 litres.
Number of public stand posts. - 79
Number of household connections. - 6627

c) Drainage

for the town.

: The Public Health Department has completed the underground drainage scheme. So underground drainage system is available. Length of drains is about 44 km.

d) Electricity

: Miraj Electric Supply Co. draws electricity from Maharashtra State Electricity Board on purchase basis and passes it on to the consumers.

e) Communications

: I) External - Miraj is an important Railway junction on the South Central Railway, having all the railway lines viz. broad, metre and narrow gauge railway lines. It is connected by broad gauge railway line to important places like Kolhapur-Jaysingpur-Karad-Sangli-Satara & Fune. Miraj is connected to Belgaum, Bangalore and Goa by metre gauge railway line. The Latur-Pandharpur-Miraj narrow gauge line connects the town to Latur which

h Ratnagiri - Kolhapur -
Vijapur State highway &
Kolhapur - Sangli
Pandharpur State highway
Pass through the town.

is one of the important commercial centres of Maharashtra. Thus Miraj is an important Railway transshipment centre, connecting important Railway Stations in Maharashtra, Karnataka and Goa. The town is also connected with all important urban centres in the State by means of Regional Roads. h

II) Internal - The internal circulation is by means of roads, streets and narrow lanes, majority of which are metalled. The Chakkar Sadak an inner ring road runs along the verge of the gaokhan area. Its total length is about 8 km. All major roads of the gaokhan radiates from the Miraj Market and joins the above said Chakkar Sadak road which is fairly straight and wide.

- f) Availability of city buses for intracity movement. : Yes
By Maharashtra State Road Transport Corporation. S.T. Buses ply from Sangli, Miraj and Market to Medical College.
- g) Number of Telephones : 744 connections
- h) Fire Service : Available with two fire engines and five water storage tank trollies.

7. AVAILABILITY OF SOCIAL INFRA-STRUCTURE (1979-80)

a) Education

Primary schools are run by Zilla Parishad and private institutions.

- i) Number of pre-primary schools : 12
- ii) Number of students : 600
- iii) Number of primary schools : 35
- iv) Number of students : 16894

- v) Number of primary schools in own premises. : 6
- vi) Number of primary schools in hired premises. : 29
- vii) Number of secondary schools : 9
- viii) Number of students : 5931
- ix) Number of secondary schools in own premises. : 5
- x) Number of secondary schools in hired premises. : 4
- xi) Number of secondary schools having playgrounds. : 6
- xii) Higher Education -
 - a) Number of Colleges : 4
 - b) Number of students : 2864
 - c) Number of Colleges having playgrounds. : 4
- xiii) Technical Education - Yes (Miraj School of Civil Engineering)

b) Health

- i) Number of public Dispensaries. : One (run by M'pal Council.)
- ii) Number of public Hospitals : 3
Number of beds - 735
A famous Mission Hospital is situated in Miraj wherein patients from abroad are also admitted.
- iii) Number of Veterinary Hospitals/Dispensaries. : One
- iv) Number of public latrines. : 47 (305 seats)
- v) Number of slums/zopadpatties. : 5
- vi) Slum population : 4699

c) Recreational facilities and amenities.

- i) Number of parks or gardens. : 8
- ii) Number of Clubs : 6
- iii) Number of public libraries. : 3
- iv) Number of public playgrounds. : 1
- v) Number of public meeting places. : 2
- vi) Availability of open space per 1000 population (for 1971 population)* : ~~0.0130~~ Ha. ^{128.85 sq. mtrs.}
- vii) Number of Cinema Talkies : 5
- viii) Number of Drama Theatres : 1
- ix) Number of Swimming Pools : Nil
- x) Number of Gymnasiums : 8

* NOTE : Open space includes the area of public playgrounds, open spaces and public meeting places.

8. OTHER FACILITIES :
IN THE TOWN
(1979-80)

- a) Agricultural Produce Market Yard : Established in the year 1954, occupying an area of 8.90 Ha. Main commodities handled are Fur, Rice, ~~Gar~~ etc. along with Cattle and Fodder market.
- b) Weekly Market : Twice in a week on Tuesday and Wednesday.
- c) Vegetable Market : Yes, Laxmi Market.
- d) Fish and Mutton Market. : Yes, at two places.
- e) Number of Organised Shopping Centres. : Yes- 6
- f) Number of Banks : 17

9. INDUSTRIES
IN THE TOWN
(1979-80)

1. Industry Primary

As per 1971 Census, the functional classification of town is 'Service'. The Town has developed into a growing urban centre mainly because of intensive industrialisation of the surrounding region and efficient transport and communication facilities. Because of existence of three gauges of railway lines, it has become an important transshipment centre for passengers and as well for goods also.

The textile, concrete and engineering industries and oil mills have been developed in the town. The following are the main industries - Marathe Textile, Idemax Chemicals, Deccan Vegetable Product Factory, KOCIL Industries (Krishi Organic Chemical Industry) and Milk Scheme etc. Regular employment generated due to the industries is about 2500 persons.

10. MUNICIPAL INCOME
AND EXPENDITURE
(1979-80)

a) Income

i) Total tax revenue	: Rs. 32,70,012
ii) Tax revenue per capita (as per 1971 population)	: Rs. 42.14
iii) Total non-tax revenue inclusive of grants, loans and extraordinary debts.	: Rs. 45,79,887
iv) Non-tax revenue per capita inclusive of grants, loans and extraordinary debts. (as per 1971 population)	: Rs. 59.01
v) Total income inclusive of opening balance.	: Rs. 89,87,426
vi) Total income per capita (as per 1971 population)	: Rs. 115.81

b) Expenditure

i) Total expenditure	: Rs. 65,54,571
ii) Total per capita expenditure (as per 1971 population)	: Rs. 84.46

11. BREAK-UP
OF LAND-USE :

Sr. No.	Item	(Area in Hectares)	
		Area as per existing land-use (1974)	Area as per proposed land-use (1994)
1.	Residential	155.00	416.94
2.	Commercial	20.20	21.40
3.	Industrial	43.40	52.00
4.	Public, Semi-public	46.00	88.40
5.	Public Utility	4.60	6.00
6.	Playground, garden open space etc.	4.00	44.00
7.	Transport and communications	217.40	315.00
8.	Agriculture	1580.00	1200.86
9.	Water bodies	18.40	18.40
10.	Vacant lands	74.00	-
	Total	2163.00	2163.00

12. DEVELOPMENT
PLAN :

- a) Date of sanction - Revised 26.4.1979.
- b) Projected population for the year 1994. - 1,83,000 souls

c) Financial assistance so far released
for implementation of Development Plan.

(Amount in Rs.)

Sr. No.	Name of the Site	1972-73		1973-74		1975-76		1976-77	
		Loan G.I.A.	Loan G.I.A.	Loan G.I.A.	Loan G.I.A.	Loan G.I.A.	Loan G.I.A.	Loan G.I.A.	Loan G.I.A.
1	2	3	4	5	6	7	8	9	10
1.	Purchase of land for Road widening.	-	16353	-	-	-	-	-	-
2.	Purchase of land for Road widening.	-	-	-	6939	-	-	-	-
3.	Acquisition of R.S.No.830 CTS No.9447,5453 for Road widening.	-	-	-	-	-	2414	-	-
4.	Acquisition of land for Roads in R.S.No.830 CTS No.4447.	-	-	-	-	-	-	-	417
5.	Acquisition of Road widening CTS No.2626/ABCD 68B 673, 674 etc. for road widening	-	-	-	-	-	-	-	13640
6.	Asphalting of Roads and construction of WBM Roads.	-	-	-	-	-	-	-	-
7.	Development of public park in site No.88.	-	-	-	-	-	-	-	-
8.	Construction of shops in the Dispensary premises in site No.VIII.	-	-	-	-	-	-	-	-
9.	Acquisition of site for Municipal Office and Shopping Centre in Site No.89.	-	-	-	-	-	-	-	-
10.	Development of playground in site No.85.	-	-	-	-	-	-	-	-
	Total	-	16353	-	6939	-	2414	-	14057

Sr. No.	Name of the Site	1978-79		1979-80		Total F.A. upto 1979-80	
		Loan	G.I.A.	Loan	G.I.A.	Loan	G.I.A.
		11	12	13	14	15	16
1.	Purchase of land for Road widening.	-	-	-	-	-	16353
2.	Purchase of land for Road widening.	-	-	-	-	-	6939
3.	Acquisition of R.S.No.830 CTS No.9447,5458 for Road widening.	-	-	-	-	-	2414
4.	Acquisition of land for Roads in R.S.No.830 CTS No.4447.	-	-	-	-	-	417
5.	Acquisition of Road widening-CTS No.3626/ABCD 68B 673, 674 etc. <i>for road widening</i>	-	-	-	-	-	13640
6.	Asphalting of Roads and construction of WBM Roads.	-	9441	-	-	-	9441
7.	Development of public park in site No.88.	-	17323	-	17923	-	35246
8.	Construction of shops in the Dispensary premises in site No.VIII.	248370	121619	-	-	248370	121619
9.	Acquisition of site for Municipal Office and Shopping Centre in Site No.89.	-	-	-	34674	-	34674
10.	Development of playground in site No.85.	-	-	-	7182	-	7182
Total		248370	148383	-	59779	248370	247925

- 31 -

S A N G L I

1. NAME OF TOWN : Sangli

2. GEOGRAPHICAL LOCATION AND ADMINISTRATIVE FUNCTION : Latitude - 16° 15' N
Longitude - 74° 36' E

'A' Class Municipal Town as well as the Headquarters of the Sangli District. Sangli town is about 11 km. by road to the north-west of Miraj. It is connected to Ratnagiri-Bijapur State Highway which passes through Kolhapur and Miraj, at Ankali by a short link of about 6 km. Another link of State Highway connects the town to Pune-Bangalore National Highway near Peth at a distance of about 42 km. The new broad gauge railway line has now been so aligned as to bring Sangli on main Pune-Miraj main route, while it was previously connected by a branch line of metre gauge railway from Miraj.

3. GEOGRAPHY AND PHYSICAL FEATURES : The city lies on the left bank of the river Krishna and is about 4 km. to the north-east of the confluence of the river Krishna and Warna. Sangli in its early stages was purely an agricultural village.

Altitude - 552.60 m. above M.S.L.
Mean Maximum - 37.5°C
Temperature Minimum - 14.3°C
Rainfall average - 600 mm.

The climate is generally dry throughout the year.

4. BRIEF HISTORY : (X) The late Shrimant Chintamanrao Appa Saheb, the first Chief of Sangli State, made Sangli his capital in the year 1799. He contributed much to the modernisation of the town as well as prosperity and well being of the residents. Due to which part of the town is well developed. The temple of "Shri Ganapati" constructed by him is still, an attraction as "Ganesh Durg".

L. Potwardhan

(X) The town in its early stages consisted of 6 lanes from which probably might have derived its present name 'Sangli'.

After late Shrimant Tatyasaheb, Captain Burke was appointed as Administrator by the British Government during whose period

also several public important works were carried out.

Sangli State was merged with the Indian Union in 1948 and the town was given the status of a District Headquarters.

The Sangli Municipality was established in the year 1876.

5. DEMOGRAPHY

a) Population	:	1941	1951	1961	1971	1981
						(Prov.)
		34781	50287	73838	115138	152382
b) Decade variation(%)	:	1941-51	1951-61	1961-71	1971-81	
						(Prov.)
		+ 44.58	+ 46.83	+ 55.93	+ 32.35	
c) Sex Ratio(1971):	:	873				
(Females per 1000 males)						
d) Percentage of workers to total population(1971)	:	27.80				

e) Occupational Structure (1971)

Sr. No.	Type	Workers		% of workers to total workers.
		Males	Females	
1.	Cultivators	1719	91	
2.	Agricultural-labourers	1676	487	
3.	Livestock, orchards etc.	201	13	
4.	Mining and quarrying	-	1	
I)	Total Primary Workers	3596	592	13.09
5.	Manufacturing etc.			
	a) Household industries	1007	677	
	b) Other than household industries.	6628	391	
6.	Construction	1349	156	
II)	Total Secondary Workers	8984	1224	31.90
7.	Trade and commerce	6948	326	22.72
8.	Transport, storage and communications	2545	93	8.24
9.	Other Services	6528	1169	24.05
III)	Total Tertiary Workers	16021	1588	55.01
	Total Workers	28601	3404	100.00

f) Age Structure (1971)

	0-14	15-39	40-59
	43515	49343	16922
	60 and above Age not stated		
	5356		2

g) Literacy (1971)

	Males	Females	Total
	65.66%	43.48%	55.32%

h) Town Density (1971) : 56 persons per hectare

6. AVAILABILITY OF PHYSICAL INFRA-STRUCTURE (1979-80)

- a) Number of households (1971) : 21988
- Number of occupied residential houses(1971) : 21790
- Number of houseless persons(1971) : 372

b) Water Supply : The town is supplied with filtered tap water. Source of water is river Krishna. Per capita per day water supply is about 80 litres.

Number of public stand posts - 208

Number of household connections - 10880

c) Drainage : The town is having underground drainage system, Total length of which is 60.62 km.

d) Electricity : Sangli is supplied with power from Koyna Project by the Maharashtra State Electricity Board. Power and lighting is supplied from the Power-House known as "Jubilee Electric Works" which is now a Municipal Trust property.

e) Communications : I) External - The new broad-gauge railway line has brought Sangli on ~~main~~-Pune-Miraj ^{Miraj} Broad gauge Railway line. Peth-Sangli-Miraj State Highway road enters the town from the western direction. ~~It also in which further connects Sangli with the Pune-Bangalore National Highway.~~ ^{Another} This State Highway ^{viz Sangli - K} further connects Sangli with Miraj, Budhgaon, Tasgaon, Vita and Karad. ~~State Highway - Sangli-Miraj State Highway,~~

other

Sangli-Nandya District Road connect various other places to Sangli.

II) Internal - The Gao Bhag, Peth Bhag, Vakhar Bhag and Khan Bhag form a somewhat rectangular area with the octagonal fort and its moat in the centre. The Gao Bhag is to the south-west, the Peth Bhag is to the north-west, the Vakhar Bhag is to the north-east and the Khan Bhag is to the south-east and east of the fort. From the point of view of density of traffic, it is found that the Mahatma Gandhi Road, the Datta-Maruti Road, the Panchmukhi Maruti Road, Ganapati Road, High School Road and Sangli-Miraj Road carry heavy traffic. Surface classification of roads is as below :-

i) Black topped	-87.27 km.
ii) W.B.M.	-23.98 "
iii) Other	-67.78 "
Total	<u>179.03 km.</u>

f) Availability of city buses for intracity movement. : Yes, through State Transport City Buses which ply from Sangli S.T. Stand to i) Miraj ii) Madhavnagar iii) Vishrambag Sugar Factory iv) Sangalwadi and v) Jaysingpur.

There is a considerable traffic on Sangli-Miraj Road between Sangli & Miraj. Since the educational institutions like Engineering College, Medical College, Arts & Science College, Commerce College are located on this road.

g) Number of Telephones : 2756 connections

h) All India Radio : There is All India Radio Station relaying the programmes and broadcasting the programmes.

h) Fire Service : Yes, available through 6 Fire fighting stand post and 7 fire fighting engines.

7. AVAILABILITY :
OF SOCIAL INFRA-
STRUCTURE (1979-80)

a) Education

Primary schools are run by Municipality and some run by private bodies.

- i) Number of pre-primary schools : 18
- ii) Number of students in *pre-primary schools* 950
- iii) Number of primary schools : 62
- iv) Number of students in *primary schools* 26610
- v) Number of primary schools in : 27
own premises.
- vi) Number of primary schools in : 35
hired premises.
- vii) Number of secondary schools : 20
- viii) Number of students in *secondary schools* 12105
- ix) Number of secondary schools in : 13
own premises.
- x) Number of secondary schools in : 7
hired premises.
- xi) Number of secondary schools : 12
having playgrounds.
- xii) Higher Education -
 - a) Number of Colleges : 12
 - b) Number of students : 8226
 - c) Number of colleges : 9
having playgrounds.
 - d) Technical education : Available
facility through
Engineering
College,
I.T.I. and
Industrial
School.

b) Health

- i) Number of public : 7
Dispensaries.
- ii) Number of public : 2
Hospitals Number of beds-350
- iii) Number of Veterinary: 1 run by Zilla
Hospitals/Dispensaries Parishad.

- iv) Number of public latrines. : 65 (316 seats)
- v) Number of slums/zopadpatties. : 19
- vi) Slum population : 9000 Approx.

c) Recreational facilities and amenities.

- i) Number of parks and gardens. : 5
- ii) Number of clubs : 4
- iii) Number of public Libraries. : 2
- iv) Number of public playgrounds. : 1
- v) Number of public meeting places. : 1
- vi) Availability of open space per 1000 population (for 1971 population)*. : ~~0.046 Ha.~~ ^{462 19259 Mtrs.}
- vii) Number of Cinema Talkies : 8
- viii) Number of Drama Theatres. : 2
- ix) Number of Swimming Pools. : 1
- x) Number of Gymnasiums : 2

Las per

*NOTE : Open space includes the area of public playgrounds, open spaces and public meeting places.

8. OTHER FACILITIES :
IN THE TOWN
(1979-80)

- a) Agricultural Produce Market Yard : Established during the year 1951, occupies an area of 40 Ha. Situated on the Sangli-Miraj Road. It is one of the important whole sale markets dealing with cotton, oil seeds, ground-nuts, chillies, turmeric & gur etc.

- b) Weekly Market : On every Saturday. ✓
- c) Number of Organised shopping Centres. : One
- d) Number of Fish and Mutton Markets : One
- e) Fodder Market : The open land from the Maralikaar Oada is used as Fodder Market at present.
- f) Vegetable Markets : Three
i) Peth Bhag ii) Shivaji Market & iii) Khan Bhag.
- g) Cattle Market : Once a week on Saturday.
- h) Number of Banks : 45

9. INDUSTRIES
IN THE TOWN
(1979-80)

Sangli town is having well established Industrial area. Presently in addition to two Textile Mills and One Co-operative Sugar Factory, there are various other big and small industrial establishments engaged in producing Handicrafts, Iron and Steel processing, Cement Pipes, Agricultural implements, oil mills etc. Total employment generated is about 8000 to 10,000.

As per 1971 Census, functional category of the town is 'Industry, Service, Commerce'.

10. MUNICIPAL INCOME :
AND EXPENDITURE
(1979-80)

a) Income

i) Total tax revenue	: Rs. 2,34,43,387
ii) Tax revenue per capita (as per 1971 population)	: Rs. 203.61
iii) Total non-tax revenue inclusive of grants, loans and extraordinary debts.	: Rs. 2,45,25,795
iv) Non-tax revenue per capita inclusive of grants, loans and extraordinary debts. (as per 1971 population)	: Rs. 213.01
v) Total income inclusive of opening balance.	: Rs. 4,95,66,301
vi) Total income per capita (as per 1971 population)	: Rs. 430.49

b) Expenditure

i) Total expenditure	: Rs. 3,69,17,625
ii) Total per capita expendi- ture(as per 1971 population).	: Rs. 320.64

11. BREAK UP
OF LAND-USE

Sr. No.	Item	(Area in Hectares)	
		Area as per existing land-use (1971)	Area as per proposed land-use (1991)
1.	Residential	383.45	1080.80
2.	Commercial	48.35	55.71
3.	Industrial	111.85	115.15
4.	Public & Semi-public	129.35	199.64
5.	Open spaces	21.85	76.26
6.	Transport and communications	163.50	274.02
7.	Agricultural	1163.05	234.37
8.	Water Bodies	29.65	29.65
9.	Pad lands	14.65	-
	Total	2065.60	2065.60

12. DEVELOPMENT
PLAN

- a) Date of sanction of Revised Development Plan : 28.3.1977
- b) Projected population during the year 1991. : 2,50,000 souls

c) Financial assistance so far released :
for implementation of Development Plan.

Sr. No.	Name of the Site	1971-72		1973-74		1975-76		1976-77	
		Loan G.I.A.	Loan G.I.A.	Loan G.I.A.	Loan G.I.A.	Loan G.I.A.	Loan G.I.A.	Loan G.I.A.	Loan G.I.A.
1	2	3	4	5	6	7	8	9	10
1.	Construction of School Building in site No.56.	58000	29000	-	-	-	-	-	-
2.	Acquisition of R.S.No. 297, 473, 315, 652, 695 CTS 1024 for widening of Road.	131840	9045	-	-	-	-	-	-
3.	Construction of Murum Road 50'.	-	14637	-	-	-	-	-	-
4.	Construction of Mutton & Fish Market S.No.53.	-	23420	-	-	-	-	-	-
5.	Construction of Dispensary in S.No.1.	-	9422	-	-	-	-	-	-
6.	Construction of Vegetable Market, Shivajinagar and Gaon Bhag.	-	53000	-	-	-	-	-	-
7.	Construction of Murum Road 55' wide.	-	-	205025	124502	-	-	-	-
8.	Land acquisition 80' wide 55' Murum Road, CTS No.645, 1681, 1687 and extra Mutton and Fish Market.	-	-	34754	22761	-	-	-	-
9.	Construction of Primary School R.S.No.331.	-	-	-	-	-	17090	-	-

Sr. No.	Name of the Site	1977-78		1978-79		1979-80		Total F.A. upto 1979-80	
		Loan G.I.A.	Loan G.I.A.	Loan G.I.A.	Loan G.I.A.	Loan G.I.A.	Loan G.I.A.	Loan G.I.A.	Loan G.I.A.
1	2	11	12	13	14	15	16	17	18
1.	Construction of School Building in site No.56.	-	-	-	-	-	-	58000	29000
2.	Acquisition of R.S.No. 297, 473, 315, 652, 695 CTS 1024 for widening of Road.	-	-	-	-	-	-	131840	9045
3.	Construction of Murum Road 50'.	-	-	-	-	-	-	-	14637
4.	Construction of Mutton & Fish Market S.No.53.	-	-	-	-	-	-	-	23420
5.	Construction of Dispensary in S.No.1.	-	-	-	-	-	-	-	9422
6.	Construction of Vegetable Market, Shivajinagar and Gaon Bhag.	-	-	-	-	-	-	-	53000
7.	Construction of Murum Road 55' wide.	-	-	-	-	-	-	205025	124502
8.	Land acquisition 80' wide 55' Murum Road, CTS No.645, 1681, 1687 and extra Mutton and Fish Market.	-	-	-	-	-	-	34754	22761
9.	Construction of Primary School R.S.No.331.	-	-	-	-	-	-	-	17090

44

Sr. No.	Name of the Site	1971-72		1973-74		1975-76		1976-77	
		Loan G.I.A.	Loan G.I.A.	Loan G.I.A.	Loan G.I.A.	Loan G.I.A.	Loan G.I.A.	Loan G.I.A.	Loan G.I.A.
1	2	3	4	5	6	7	8	9	10
10.	Construction of Primary School in Site No.100 and site No.19.	-	-	-	-	-	-	-	60220
11.	Acquisition of land for widening of Road, Construction of asphalted, Murum Roads etc.	-	-	-	-	-	-	-	85910
12.	Construction of 80' Murum Road.	-	-	-	-	-	-	4535	-
13.	Construction of Dev.Plan Road, Asphalted Road, Murum Road, sanction Dev.Plan Road etc.	-	-	-	-	-	-	-	-
14.	Acquisition of S.No.350 for Municipal Market.	-	-	-	-	-	-	-	-
Total		189840	138524	239779	147263	-	17090	4535	146130

Sr. No.	Name of the Site	1977-78		1978-79		1979-80		Total F.A. upto 1979-80	
		Loan G.I.A.	Loan G.I.A.	Loan G.I.A.	Loan G.I.A.	Loan G.I.A.	Loan G.I.A.	Loan G.I.A.	Loan G.I.A.
1	2	11	12	13	14	15	16	17	18
10.	Construction of Primary School in Site No.100 and site No.19.	-	-	-	-	-	-	-	60220
11.	Acquisition of land for widening of Road, Construction of asphalted, Murum Roads etc.	-	-	-	-	209727	127639	209727	213549
12.	Construction of 80' Murum Road.	-	-	-	-	-	-	4535	-
13.	Construction of Dev.Plan Road Asphalted Road, Murum Road, sanctioned D.P.Road etc.	246544	35600	-	-	-	15561	246544	51161
14.	Acquisition of R.S.No.350 for Municipal Market.	-	-	-	14368	-	-	-	14368
Total		246544	35600	-	14368	209727	143200	890425	642175

T A S G A O N

1. NAME OF TOWN : Tasgaon
2. GEOGRAPHICAL LOCATION AND ADMINISTRATIVE FUNCTION : Latitude - 17° 2' N
Longitude - 74° 40' E

h The whole of the municipal area is comprised of Deccan trap.

'C' Class Municipal Town. It is situated at a distance of about 5 km. from the left bank of the river Yerala. It is 26 km. north of Sangli, the District Headquarters. Tasgaon town is Taluka headquarters of Tasgaon Taluka. It is 102.99 km. south-east of Satara. Nearest railway station is Bhilwadi, which is on the Pune-Miraj Railway line at a distance of 9.6 km. to the west of Tasgaon. h

3. GEOGRAPHY AND PHYSICAL FEATURES :

the Oghli Nalla traverses southwards through the gaothan dividing gaothan in 2 parts.

The Agricultural tract around Tasgaon being bounded by the river Yerala on west, the Kapur-Nalla on south-west is fertile having black cotton soil. The town is at a distance of about 80 km. to the east of the Sahyadri Mountains in the rain shadow area and hence rainfall is low. h The prevailing wind direction is west-east.

Altitude - 595.96 m. above M.S.L.

Mean Temperature | Maximum - 38° c
| Minimum - 20° c

Rainfall average 626 mm.
Climate is generally temperate.

4. BRIEF HISTORY :

It is mentioned in the history that in 1758 this town was confined to the fort-walls encircled by a deep trench (i.e. Khandak) running along the fortwall. However both the fortwall and the trench had been completely ruined and however there are no remains to-day.

In the regime of the Fourth Peshwa (1761-1772 A.D.) the town was included in the Jahagir of the Patwardhans. In 1848 A.D. the Jahagirdar of Tasgaon expired without any heir and thus his

[in

Jahagir was surrendered and merged with the British Territories. Since then, this town has almost lost its historical importance.

At present it is the Headquarters of Taluka and all Taluka level offices are stationed at Tasgaon.

The Municipal Council was established in 1865.

5. DEMOGRAPHY :

a) Population	:	1941	1951	1961	1971	1981
						(Prov.)
		11587	12915	16649	21583	26158
b) Decade/variation(%)	:	1941-51	1951-61	1961-71	1971-81	(Prov.)
		+ 11.46	+ 28.91	+ 29.64	+ 21.20	
c) Sex Ratio(1971): (Females per 1000 males)	:	879				
d) Percentage of workers to total population. (1971)	:	26.24	27.77			

e) Occupational Structure (1971)

Sr. No.	Type	Workers		% of workers to total workers.
		Males	Females	
1.	Cultivators	1683	182	
2.	Agricultural labourers	845	537	
3.	Livestock, orchards etc.	59	1	
4.	Mining & quarrying	44	-	
I)	Total Primary Workers	2631	720	55.91
5.	Manufacturing etc.			
	a) Household industries	90	24	
	b) Other than household industries	402	5	
6.	Construction	73	-	
II)	Total Secondary Workers	570	29	9.99
7.	Trade and commerce	782	29	13.53
8.	Transport, storage and communication.	276	3	4.65
9.	Other services	848	106	15.92
III)	Total Tertiary Workers	1906	138	34.10
	Total Workers	5107	887	100.00

AGE GROUPS

f)	Age Structure (1971)	:	0-14	15-39	40-59
			8568	8612	3091
			60 and above	Age not stated	
			1312	-	
g)	Literacy (1971)	:	Males	Females	Total
			66.75%	36.33%	52.52%
h)	Town Density (1971)	:	5 persons per hectare		

6. AVAILABILITY
OF PHYSICAL
INFRA-STRUCTURE
(1979-80)

- a) Number of households (1971) : 3889
- Number of occupied residential houses(1971) : 3497

h pumping

b) Water Supply : Piped water supply is available. The Public Health Department has recently completed water supply scheme by bringing water from the perennial river Krishna after settling and dis-infection treatment, and delivering to the existing jack-well at Nimani Head Work on the River Yerala for further to the town Reservoir. Present per capita per day water supply is 70 litres.
Number of public stand posts - 72
Number of household connections - 1200

c) Drainage : There is no underground drainage scheme. The sullage and sewage water is disposed off by means of road side open surface drains or trenches. Length of pucca and katcha drains is 10.34 km and 8.48 km. respectively.

d) Electricity : *L by* The town is supplied with electricity from the Maharashtra State Electricity Board, Through its sub-station situated at a distance of 2 km. on old Satara road.

e) Communications : I) External - The Sangli-Tasgaon-Vita State Highway and the Tasgaon-Bhilwadi-Ashta, major District Road are the two main regional traffic roads connecting

the town to all important places in the District. The S.T. Buses ply regularly to and fro from Bhilwadi Railway Station, Sangli, Miraj, Kolhapur, Satara, Pune, Bombay, Solapur etc. The town is also connected through Bhilwadi Railway Station which is only 11 km. away to the Kolhapur-Pune broad gauge line of the South Central Railway.

II) Internal - The Bhilwadi Road from Bhilwadi Ves to Oghali Nalla, Siddheshwar Road, Ganpati Galli, Guruwar Peth Road and Somwar Peth Road are the important roads for internal circulation. Besides these roads various north-south and east-west lanes crosses each other, providing circulation pattern for the gaathan area. However due to their narrowness the picture of traffic circulation in the internal part of gaathan is very much unsatisfactory and most of the lanes need widening.

- f) Availability of city buses for intracity movement : Not available
- g) Number of Telephones : 149 connections
- h) Fire Service : Not available

7. AVAILABILITY :
OF SOCIAL
INFRA-STRUCTURE
(1979-80)

a) Education

Primary Schools are run by Zilla Parishad and private institutions.

- i) Number of pre-primary schools : 2
- ii) Number of students : 90

- iii) Number of primary schools : 15
- iv) Number of students : 4115
- v) Number of primary schools : 5
in own premises.
- vi) Number of primary schools : 10
in hired premises.
- vii) Number of secondary schools : 5
- viii) Number of students : 2898
- ix) Number of secondary schools : 4
in own premises.
- x) Number of secondary schools : 1
in hired premises.
- xi) Number of secondary schools : 4
having playgrounds.
- xii) Higher education.
 - a) Number of colleges : 1
 - b) Number of students : 633
 - c) Number of colleges : 1
having playgrounds.
 - d) Technical education - No facility.

b) Health

- i) Number of public : 1
Dispensaries.
- ii) Number of public : 1
Hospitals Number of beds - 25
- iii) Number of public : 38
latrines. (157 seats)
- iv) Number of slums/ : Nil
zopadpatties.
- v) Slum population : Nil

c) Recreational
facilities and
amenities.

- i) Number of parks : 3
or gardens.
- ii) Number of clubs : 1
- iii) Number of public : 1
libraries.

- iv) Number of public playgrounds. : Nil
- v) Number of public meeting places. : 1
- vi) Availability of open space per 1000 population(1971 Census)* : Nil ~~47.52 sq. mtrs.~~ 77.52 sq. m.
- vii) Number of Cinema Talkies. : 2
- viii) Number of Drama theatres. : Nil
- ix) Number of Swimming Pools : Nil
- x) Number of Gymnasiums : 1

*NOTE : Open space includes the area of public playgrounds, open spaces and public meeting places.

8. OTHER FACILITIES
IN THE TOWN
(1979-80)

- a) Agricultural Produce Market Yard : Yes, established in the year 1948, occupies an area of 4.5 Ha. and deals mainly in Jowar, Bajara, ground-nut, sugar cane and Turmeric.
- b) Weekly Market : Twice in a week on Monday and on Thursday.
- c) Vegetable Market : One
- d) Fish & Mutton Market : One
- e) Number of Organised shopping centres. : One
- f) Number of Banks : 8

9. INDUSTRIES
IN THE TOWN
(1979-80)

As per 1971 Census, functional classification of the town is 'Primary'. Industrial activities have not developed due to mainly water shortage. At present three Saw Mills and few powerlooms exist in the town.

10. MUNICIPAL INCOME
& EXPENDITURE
(1979-80)

a) Income

i) Total tax revenue	: Rs. 8,46,666
ii) Tax revenue per capita (as per 1971 population)	: Rs. 39.23
iii) Total non-tax revenue inclusive of grants, loans and extra ordinary debts.	: Rs. 11,35,715
iv) Non-tax revenue per capita inclusive of grants, loans and extra ordinary debts. (as per 1971 population)	: Rs. 52.62
v) Total income inclusive of opening balance.	: Rs. 24,30,055
vi) Total income per capita (as per 1971 population)	: Rs. 112.59

b) Expenditure

i) Total expenditure	: Rs. 20,56,746
ii) Total per capita expenditure (as per 1971 population)	: Rs. 95.29

11. BREAK-UP
LAND-USE

Sr. No.	Item	(Area in Hectares)	
		Area as per existing land-use (1974)	Area as per proposed land-use (1994)
1.	Residential	57.24	126.89
2.	Commercial	6.20	6.41
3.	Industrial	0.34	3.10
4.	Public and Semi-public	17.56	34.20
5.	Open spaces	1.62	-
6.	Public Utilities	2.60	11.87
7.	Transport and communications	84.55	110.00
8.	Agricultural	3946.09	3818.21
9.	Water Bodies	163.55	163.55
10.	Gardens, playgrounds, fair grounds etc.	-	16.33
11.	Vacant lands	10.81	-
	Total Area	4290.56	4290.56

12. DEVELOPMENT
PLAN

- a) Date of sanction of Reviscd Development Plan : 27.1.1978
- b) Projected population for the year 1994. : 41,500 souls

c) Financial assistance so far released :
for implementation of Development Plan.

(Amount in Rs.)

Sr. No.	Name of the site	1971-72		1975-76		1976-77		1977-78	
		Loan	G.I.A.	Loan	G.I.A.	Loan	G.I.A.	Loan	G.I.A.
1	2	3	4	5	6	7	8	9	10
1.	Acquisition of land for construction of Road - Siddheshwar Temple to Ghisadi Bridge, Jain Mandir to Market Yard and Post office to Page.	26054	-	-	-	-	-	-	-
2.	Acquisition of land for Children Park CTS No.1628.	7600	-	-	-	-	-	-	-
3.	Acquisition of CTS 1471, Construction of New Road.	-	-	-	15000	-	-	-	-
4.	Acquisition of CTS 2171 Construction of New Road.	-	-	-	12840	-	-	-	-
5.	Acquisition of land for Road widening- Siddheshwar Temple to Ghisadi Bridge, CTS,2795, Savata Mali Road and CTS No.1588.	-	-	-	-	-	13539	-	-
6.	Construction of building for Vegetable Market, Shopping Centre & Multi-purpose Hall.	-	-	-	-	-	-	380697	83924
7.	Construction of Slab drains Sidheshwar Temple to S.T.Stand.	-	-	-	-	-	-	-	-
8.	Development of garden in site No.25.	-	-	-	-	-	-	-	-
Total		33654	-	-	27840	-	13539	380697	83924

Sr. No.	Name of the Site	1973-79		1979-80		Total F.A. upto 1979-80	
		Loan	G.I.A.	Loan	G.I.A.	Loan	G.I.A.
1	2	11	12	13	14	15	16
1.	Acquisition of land for construction of Road - Siddheshwar Temple to Ghisadi Bridge, Jain Mandir to Market Yard and Post Office to Page.	-	-	-	-	26054	-
2.	Acquisition of land for Children Park CTS No.1628.	-	-	-	-	7600	-
3.	Acquisition of CTS 1471, Construction of New Road.	-	-	-	-	-	15000
4.	Acquisition of CTS 2171, Construction of New Road.	-	-	-	-	-	12840
5.	Acquisition of land for Road widening- Siddheshwar Temple to Ghisadi Bridge, CTS 2795, Savata Mali Road and CTS No.1588.	-	-	-	-	-	13539
6.	Construction of building for Vegetable Market, Shopping Centre and Multi-purpose Hall.	-	-	-	273576	380697	357500
7.	Construction of Slab drains - Siddheshwar Temple to S.T.Stand.	65320	-	-	36224	65320	36224
8.	Development of garden in site No.25.	-	-	-	7145	-	7145
	Total	65320	-	-	316945	479671	442248

V I T A

1. NAME OF TOWN : Vita
2. GEOGRAPHICAL LOCATION AND ADMINISTRATIVE FUNCTION : Latitude - 17° 16' N
Longitude - 74° 35' E
'C' Class Municipal Town. The town Vita is a headquarters of Khanapur Taluka. It is 41.84 km. east of Karad and 28.26 km. north of Tasgaon.
3. GEOGRAPHY AND PHYSICAL FEATURES : The town Vita is situated ^{at} the junction of the Guhagar-Bijapur and Singnapur-Belgaon State Highways. Vita ^{is} a small river flows south-west. The town lies in a slight depression; a bit of rolling ground dividing the Vita river from the Yerla. Vita lies 8 km. away from the ghat area of Renavi mountain. The town always suffers from the water scarcity. Climate of the town is generally dry.
Altitude - 580.23 m. above M.S.L.
Mean Temperature { Maximum - 38°C
Minimum - 14°C
Rainfall average - 550 mm.
4. BRIEF HISTORY : Vita has some historical background. At one time, the Pratinidhi of the Maratha Chhatrapati is said to have made his residence in Vita. There is a Wada or a palace built by one Trimbak Krishna, who before coming to Vita was a Karabhari (Manager) of the Panhalgad Pratinidhi. The palace has crumbled down and lies amidst ruins but yet the remains of the bastions and the defence fortifications, which have survived the test of time, point to the existence of the mansion. The town being centrally located as well as being taluka headquarters is an important centre of trade and commerce. Besides this, it is also a good ~~centre~~ of weaving ^{Centre}.

The Municipal Council of Vita was established in the year 1854.

5. DEMOGRAPHY :

a) Population	:	1941	1951	1961	1971	1981 (Prov.)
		7399	9292	13391	18726	24073
b) Decade variation(%)	:	1941-51	1951-61	1961-71	1971-81 (Prov.)	
		+ 25.58	+ 14.11 ^{44.11}	+ 39.84	+ 28.55	
c) Sex Ratio(1971): (Females per 1000 males)	:	879				
d) Percentage of workers to total popula- tion(1971).	:	29.94				

e) Occupational :
Structure
(1971)

Sr. No.	Type	Workers		% of workers to total workers.
		Males	Females	
1.	Cultivators	1073	157	
2.	Agricultural labourers	276	223	
3.	Livestock, orchards etc.	44	6	
4.	Mining and quarrying	21	-	
I)	Total Primary Workers	1414	386	32.11
5.	Manufacturing etc.			
	a) Household industries	158	77	
	b) Other than household industries.	1299	284	
6.	Constructions	91	1	
II)	Total Secondary Workers	1548	362	34.07
7.	Trade and commerce	743	42	14.00
8.	Transport, storage and communication.	366	20	6.89
9.	Other services	630	95	12.93
III)	Total Tertiary Workers	1739	157	33.82
	Total Workers	4701	905	100.00

		AGE GROUPS		
f)	Age Structure (1971)	0-14	15-39	40-59
		8228	6942	2617
		60 and above	Age not stated	
		939	-	
g)	Literacy (1971)	Males	Females	Total
		64.97%	34.17%	50.56%
h)	Town Density (1971)	3 persons per hectare		

6. AVAILABILITY
OF PHYSICAL
INFRA-STRUCTURE
(1979-80)

a) Number of households (1971) : 3390

Number of occupied residential houses(1971) : 3373

b) Water Supply : Due to low rainfall, town suffers from scarcity of water. At present infiltration gallery is laid in the river bed and water is conveyed to a jackwell constructed on the bank of the river. From jackwell, water is pumped through a rising main to an R.C.C. Elevated service reservoir of 2 lakh gallons capacity and from this reservoir water is supplied to the town. Source of water is river Yerla at a distance of about 10 km. Present water supply is felt to be very much inadequate. Per capita per day water supply is about 15 litres only. Wells for drinking water or irrigation are practically non-existent as there are no wells in the town holding good deal of water throughout the year.

L trench

Number of public stand posts. - 137
Number of household connections. - 880

c) Drainage : Roadside constructed surface drainage. Length of pucca drains is 8.15 km.

d) Electricity : The town Vita is supplied power from Koyana Project by the Maharashtra State Electricity Board. However at present the power is distributed through the agency of Co-operative Electric Supply Society Ltd. Vita.

e) Communications : I) External - The town is situated *state highway* at the junction of Guhagar-Bijapur and Sangli-Mayani Road. Due to which it is directly connected to many important towns on these roads. Besides above, Vita-Puse Savali, Vita-Kundal and Vita-Ladavale M.D.Roads, and few other roads connect the town with almost all surrounding settlements. Vita-Kherade-Puse Savali major District road runs in north-westerly direction and Vita-Kundal major district road in south westerly direction.

II) Internal - The total length of roads within municipal limits excluding classified roads is 14.12 km. only. Surface classification of these roads is as below -

i) Asphalt	-	6.20 km.
ii) W.B.M.	-	4.74 "
iii) Other	-	3.18 "
Total		<u>14.12 km.</u>

The main bazaar road running north-south to the west of Vita Municipal Council is about 8 m. wide and this width is inadequate to accommodate heavy traffic on this road. The internal roads in main gaothan are of the width of 3 to 6 m. only.

- f) Availability of city buses for intracity movement : Not available
- g) Number of Telephones : 194 connections
- h) Fire Service : Available with one fire fighter.

7. AVAILABILITY :
OF SOCIAL
INFRA-STRUCTURE
(1979-80)

a) Education

Primary schools are run by Zilla Parishad and by private institutions.

i) Number of pre-primary schools	:	1
ii) Number of students	:	35
iii) Number of primary schools	:	15
iv) Number of students	:	3800
v) Number of primary schools in own premises.	:	10
vi) Number of primary schools in hired premises.	:	5
vii) Number of secondary schools	:	3
viii) Number of students	:	2078
ix) Number of secondary schools in own premises.	:	3
x) Number of secondary schools in hired premises.	:	Nil
xi) Number of secondary schools having playgrounds.	:	3
xii) Higher Education		
a) Number of colleges	:	1
b) Number of students	:	264
c) Number of colleges having playgrounds.	:	1
d) Technical education	:	Nil

b) Health

i) Number of public Dispensaries	:	Nil
ii) Number of public Hospitals	:	1 (run by Zilla Parishad) No. of beds -27
iii) Number of Veterinary Hospitals	:	1 (run by Zilla Parishad)

- iv) Number of public latrines. : 8 (67 seats)
- v) Number of slums/zopadpatties. : Nil
- vi) Slum population : Nil

c) Recreational facilities and amenities.

- i) Number of parks and gardens. : Nil
- ii) Number of clubs : 1
- iii) Number of public libraries. : Nil
- iv) Number of public playgrounds. : Nil
- v) Number of public meeting places. : 2
- vi) Availability of open space per 1000 population(1971)* : Nil
- vii) Number of Cinema Talkies. : 2
- viii) Number of Drama Theatres. : 1 (Open Air)
- ix) Number of Swimming Pools. : Nil
- x) Number of Gymnasiums. : 1

*NOTE : Open space includes the area of public playgrounds, open spaces and public meeting places.

8. OTHER FACILITIES :
IN THE TOWN
(1979-80)

- a) Agricultural Produce Market Yard : Established in the year 1960, occupies an area of 4.84 Ha. Mainly deals with foodgrains and cattles

- b) Weekly Market : Yes, once in a week on Monday.
- c) Vegetable Market : Yes - One - Being held near
- d) Fish & Mutton Market : Yes - One
- e) Number of organised shopping centres. : Yes, ^{in the building of} below Municipal Council providing 69 shops on the ground floor.
- f) Number of Banks : 9

9. INDUSTRIES
IN THE TOWN

As per 1971 Census, functional classification of the town is 'Industry and Primary'. However ~~except~~ ^{in addition to} a handloom industry, some saw mills and cement pipe industries are ^{also} functioning. At present there are about 3000 looms engaging about 2000 persons. The employment in remaining industries is ^{for 1000} within 1000 persons only.

10. MUNICIPAL INCOME :
& EXPENDITURE
(1979-80)

a) Income

i) Total tax revenue	: Rs.	8,00,171
ii) Total revenue per capita (as per 1971 population)	: Rs.	42.73
iii) Total non-tax revenue inclusive of grants, loans and extraordinary debts.	: Rs.	9,45,744
iv) Non-tax revenue per capita inclusive of grants, loans and extraordinary debts. (as per 1971 population)	: Rs.	50.50
v) Total income inclusive of opening balance.	: Rs.	20,61,675
vi) Total per capita income (as per 1971 population).	: Rs.	110.10

b) Expenditure

i) Total expenditure	: Rs.	16,09,241
ii) Total per capita expen- diture (as per 1971 population)	: Rs.	85.94

11. BREAK-UP
OF LAND-USE :

Sr. No.	Item	(Area in Hectares)	
		Area as per existing land-use (1973)	Area as per proposed land-use (1992)
1.	Residential	36.88	196.44
2.	Commercial	6.08	8.12
3.	Industrial	2.73	12.77
4.	Public & Semi-public	10.65	24.53
5.	Open space, playgrounds, parks etc.	1.30	8.12
6.	Public Utilities - Water supply, electricity supply, drainage.	0.73	0.73
7.	Transport & communications	93.99	126.81
8.	Agricultural	4013.87	4719.88
9.	Water bodies	68.36	68.36
10.	Vacant land	931.17	-
11.	Forest land	287.04	287.04
	Total Area	5452.80	5452.80

12. DEVELOPMENT
PLAN :

- a) Date of sanction of Development Plan. : 25.6.1976
- b) Projected population for the year 1992. : 30,000 souls

c) Financial assistance so far released for implementation of Development Plan.

Sr. No.	Name of the site	1975-76		1976-77		Total F.A. upto 1979-80	
		Loan	G.I.A.	Loan	G.I.A.	Loan	G.I.A.
1.	Construction of Municipal Market in site No.22.	-	15000	-	-	-	15000
2.	Construction of Mutton & Fish Market in site No.23.	-	-	-	3500	-	3500
Total		-	15000	-	3500	-	18500

.....

Kts/-

development plan of ASHTA










(WITHIN CITY SURVEY LIMITS)

(REVISED)

ZONING PROPOSALS



LEGEND

- | | | | |
|------------------------------|---|-----------------------------|---|
| 1) CITY SURVEY LIMITS |  | 2) RESIDENTIAL |  |
| 3) COMMERCIAL |  | 4) INDUSTRIAL |  |
| 5) PUBLIC & SEMI-PUBLIC |  | 6) TRAFFIC & TRANSPORTATION |  |
| 7) WATER BODIES |  | 8) AGRICULTURAL |  |
| 9) OPEN SPACES, GARDENS ETC. |  | | |

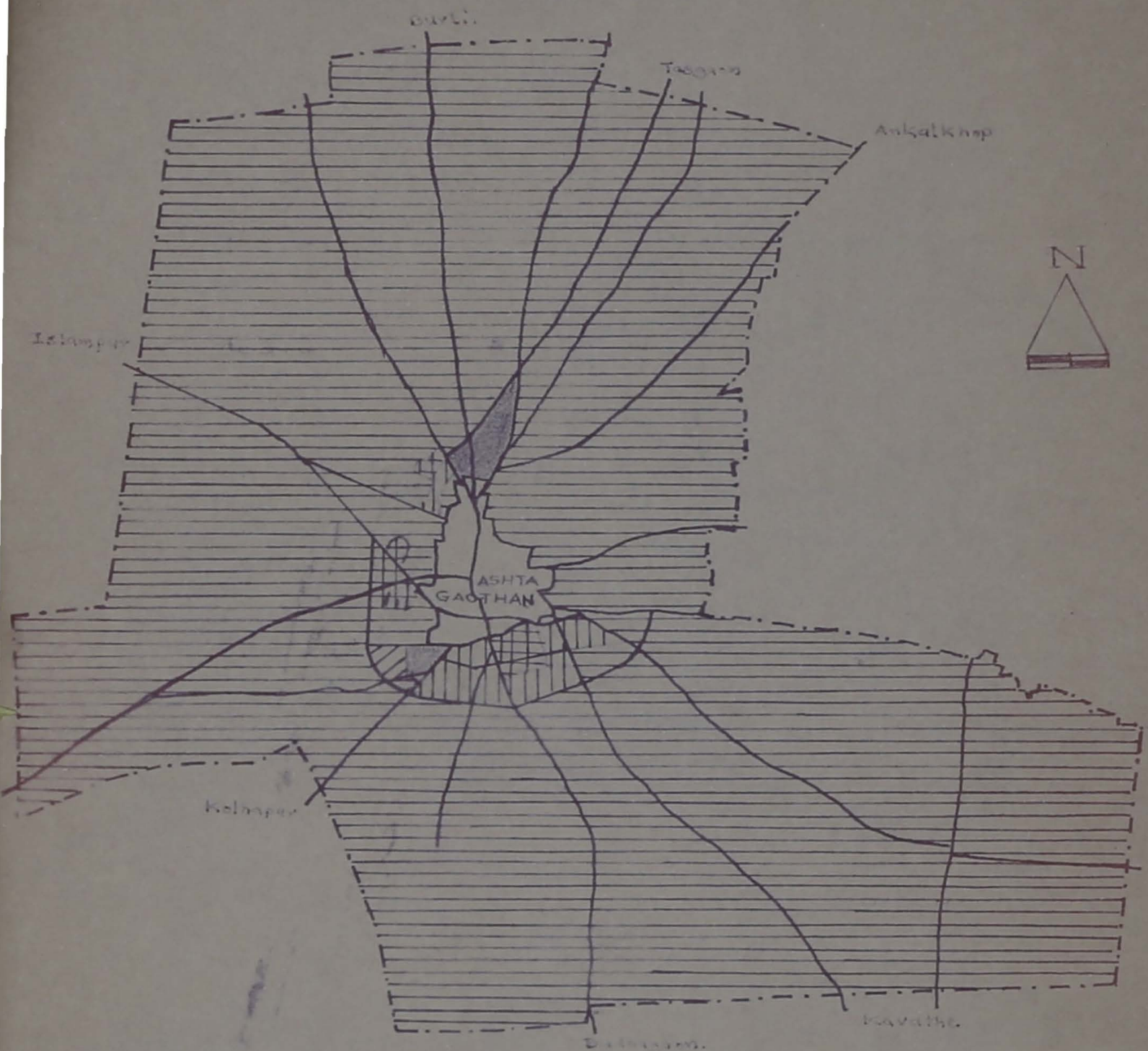
SUBMITTED TO GOVERNMENT FOR SANCTION.

development plan of ASHTA








(OUTSIDE CITY SURVEY LIMITS)

(REVISED)

ZONING PROPOSALS



LEGEND

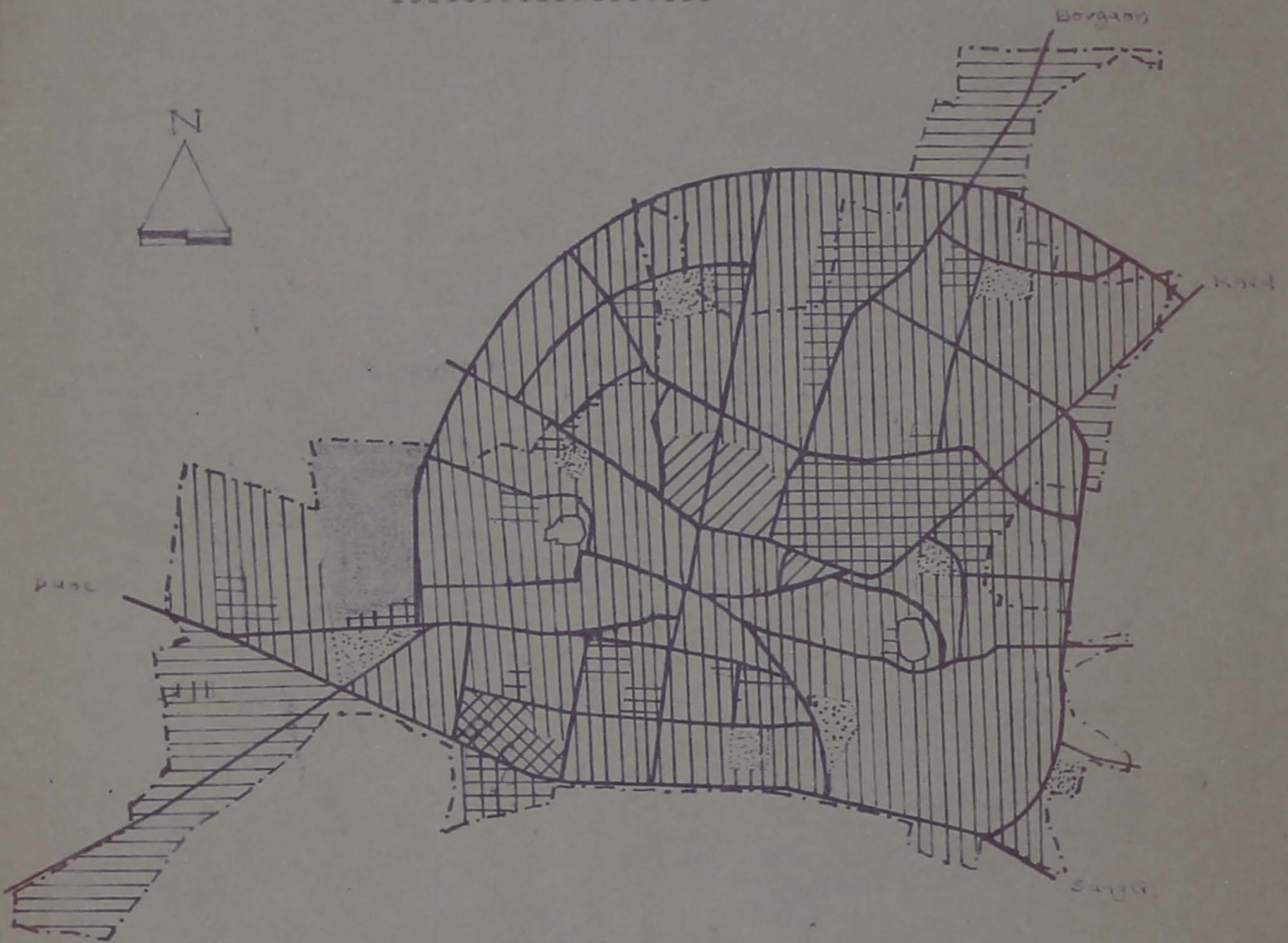
- | | | | |
|-------------------------|---|-----------------|---|
| 1) MUNICIPAL LIMIT |  | 2) RESIDENTIAL |  |
| 3) COMMERCIAL |  | 4) INDUSTRIAL |  |
| 5) PUBLIC & SEMI-PUBLIC |  | 6) WATER BODIES |  |
| 7) AGRICULTURAL |  | | |

SUBMITTED TO GOVERNMENT FOR SANCTION.










development plan of ISLAMABAD

(WITHIN CITY SURVEY LIMITS)

ZONING PROPOSALS



LEGEND

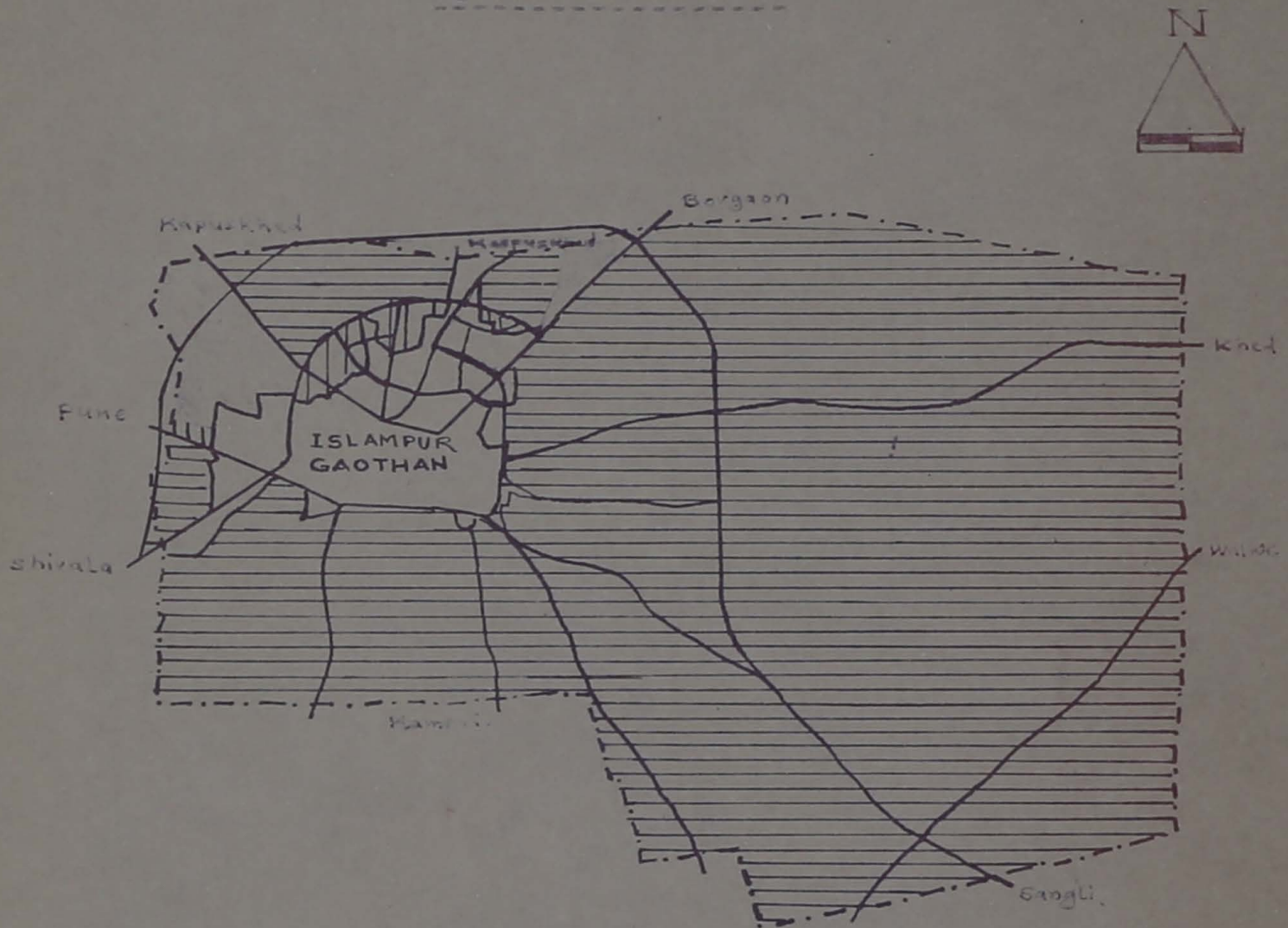
- | | | | |
|------------------------------|---|-----------------------------|---|
| 1) CITY SURVEY LIMITS |  | 2) RESIDENTIAL |  |
| 3) COMMERCIAL |  | 4) INDUSTRIAL |  |
| 5) PUBLIC & SEMI-PUBLIC |  | 6) TRAFFIC & TRANSPORTATION |  |
| 7) WATER BODIES |  | 8) AGRICULTURAL |  |
| 9) OPEN SPACES, GARDENS ETC. |  | | |

Sanctioned under Govt. Notification, Urban Development & Public Health Department No. TPS-2079/1557-UD.7, dated 28.1.80 and came into force with effect from 1.4.1980.

development plan of ISLAMPUR

(OUTSIDE CITY SURVEY LIMITS)

ZONING PROPOSALS



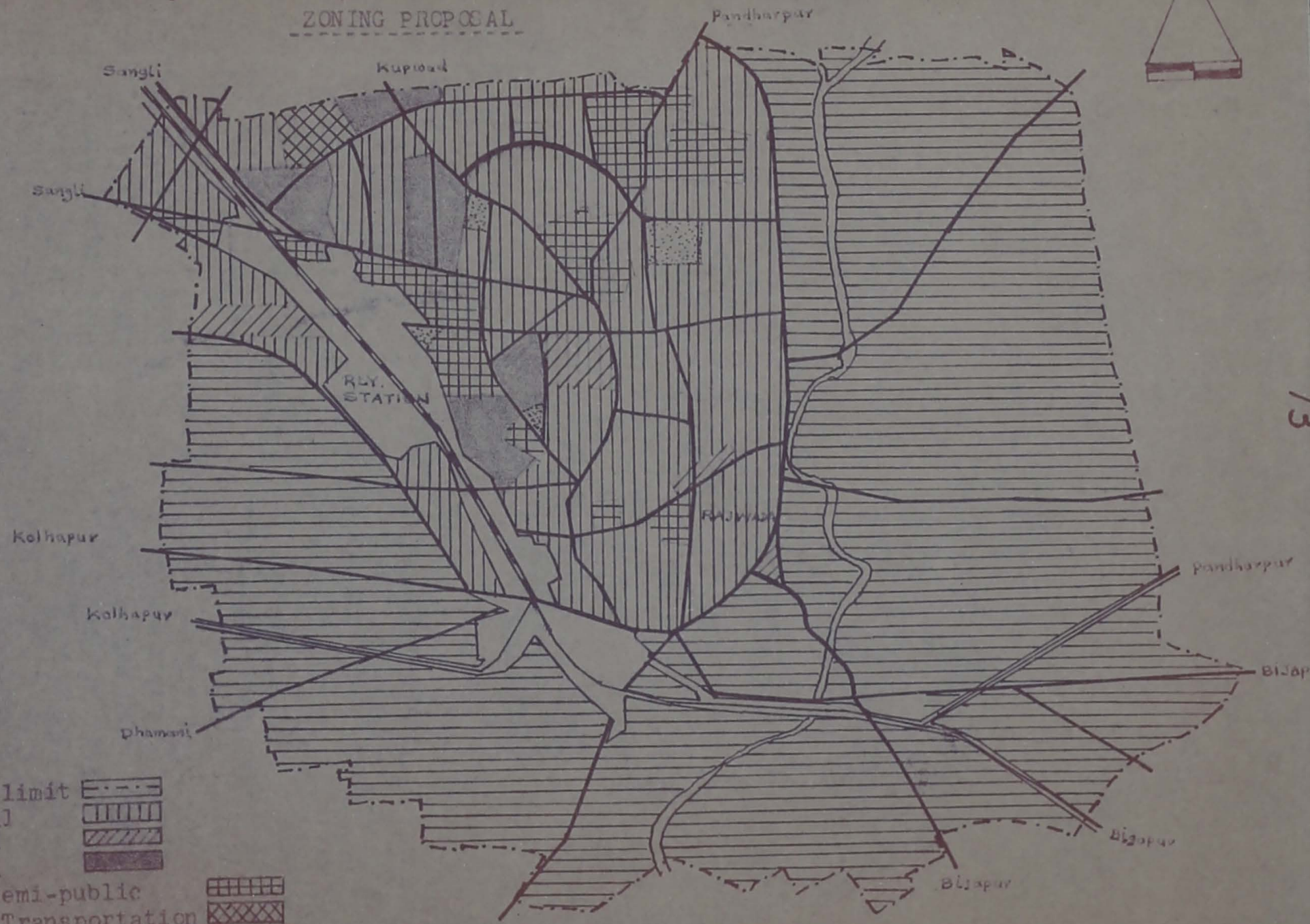
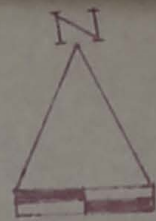
LEGEND

- | | | | |
|--------------------|---|-----------------|---|
| 1) MUNICIPAL LIMIT |  | 2) RESIDENTIAL |  |
| 3) INDUSTRIAL |  | 4) AGRICULTURAL |  |

Sanctioned under Govt. Notification, Urban Development and Public Health Department No. TPS-2079/1557-UD-7, dated 28.1.1980 and came into force with effect from 1.4.1980.

development plan of MIRAS (REVISED)

ZONING PROPOSAL



13

LEGEND :-

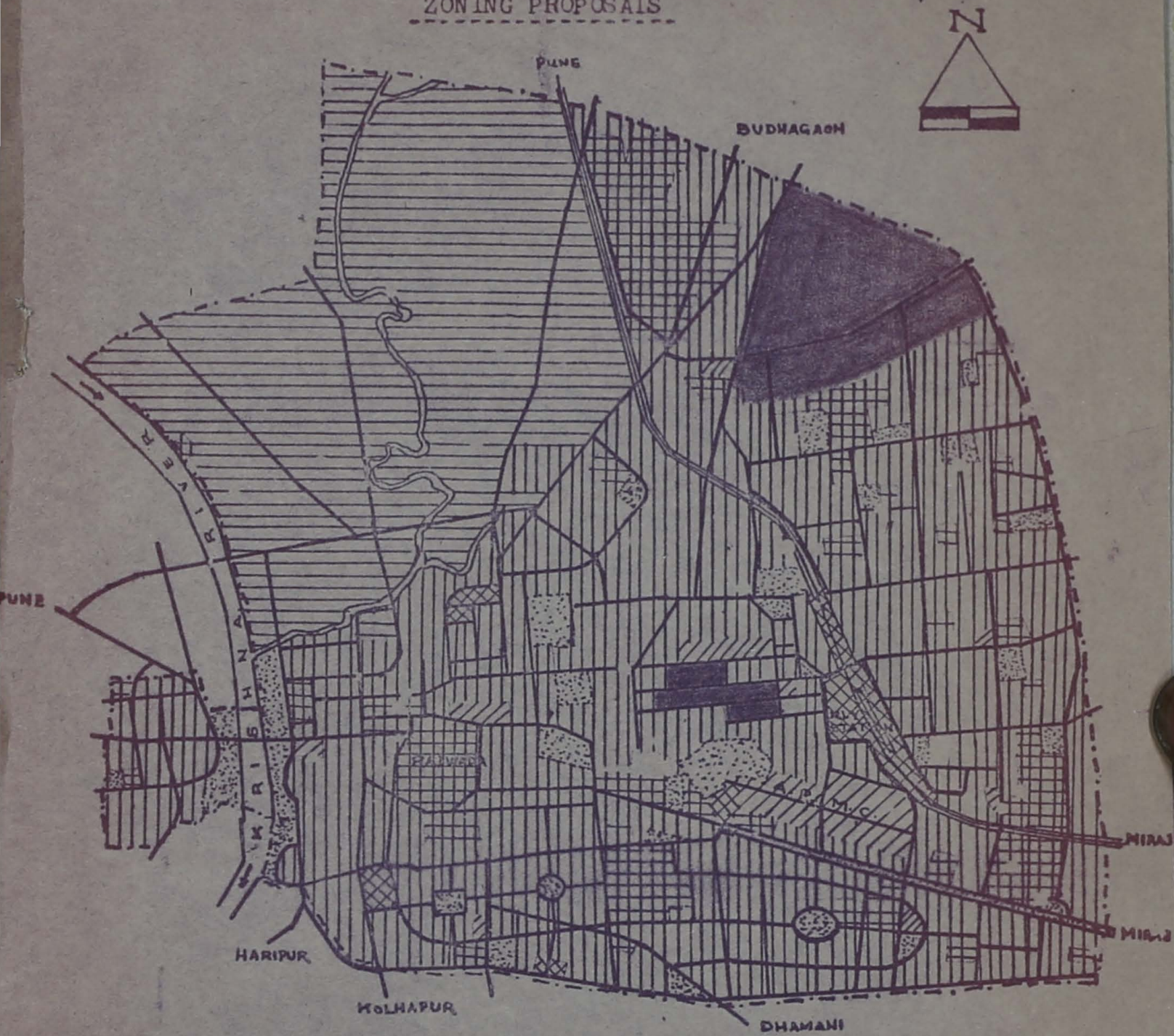
- 1) Municipal limit
- 2) Residential
- 3) Commercial
- 4) Industrial
- 5) Public & Semi-public
- 6) Traffic & Transportation
- 7) Water bodies
- 8) Open Spaces, Gardens, etc.

Sanctioned under Govt. Notification No. TPS-2078/2364-B-UD-5, dated 26.4.1979 & came into force with effect from 30.6.79.

development plan of **SANGLI**

(REVISED)

ZONING PROPOSALS



LEGEND

- | | | | |
|-------------------------------|--|-----------------------------|--|
| 1) MUNICIPAL LIMITS | | 2) RESIDENTIAL | |
| 3) COMMERCIAL | | 4) INDUSTRIAL | |
| 5) PUBLIC & SEMI-PUBLIC | | 6) TRAFFIC & TRANSPORTATION | |
| 7) OPEN SPACES, GARDENS, ETC. | | 8) AGRICULTURAL | |









Sanctioned under Govt. Notification, Urban Development & Public Health Department No. TPS-2076-80-UD-5 dated 28.3.77 and came into force with effect from 1.6.1977.

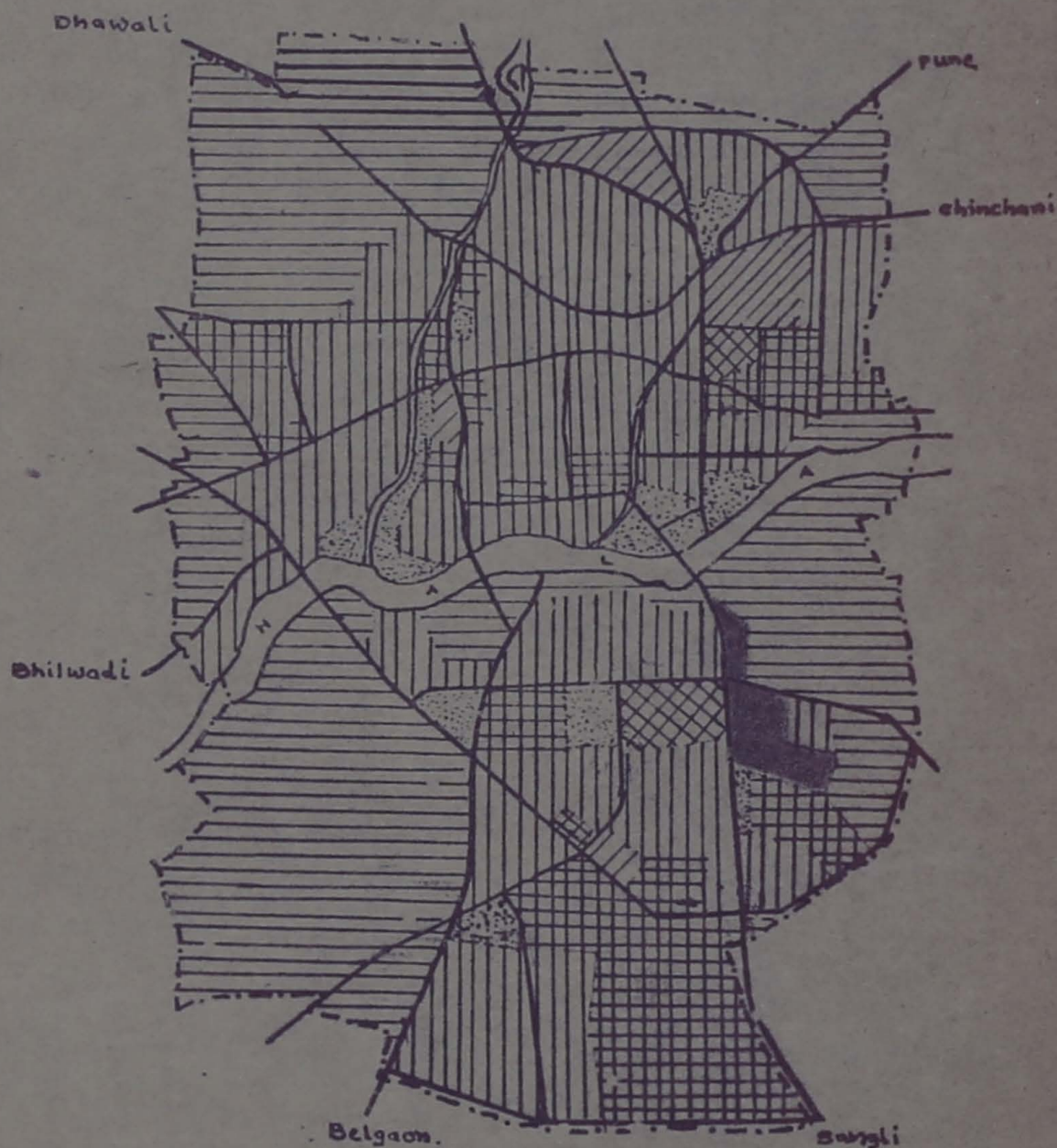
development plan of **TASGAON**

(WITHIN CITY SURVEY LIMITS)

ZONING PROPOSALS

LEGEND

- | | | | |
|-------------------------------|---|-----------------------------|---|
| 1) CITY SURVEY LIMIT |  | 2) RESIDENTIAL |  |
| 3) COMMERCIAL |  | 4) INDUSTRIAL |  |
| 5) PUBLIC & SEMI-PUBLIC |  | 6) TRAFFIC & TRANSPORTATION |  |
| 7) OPEN SPACES, GARDENS, ETC. |  | 8) AGRICULTURAL |  |

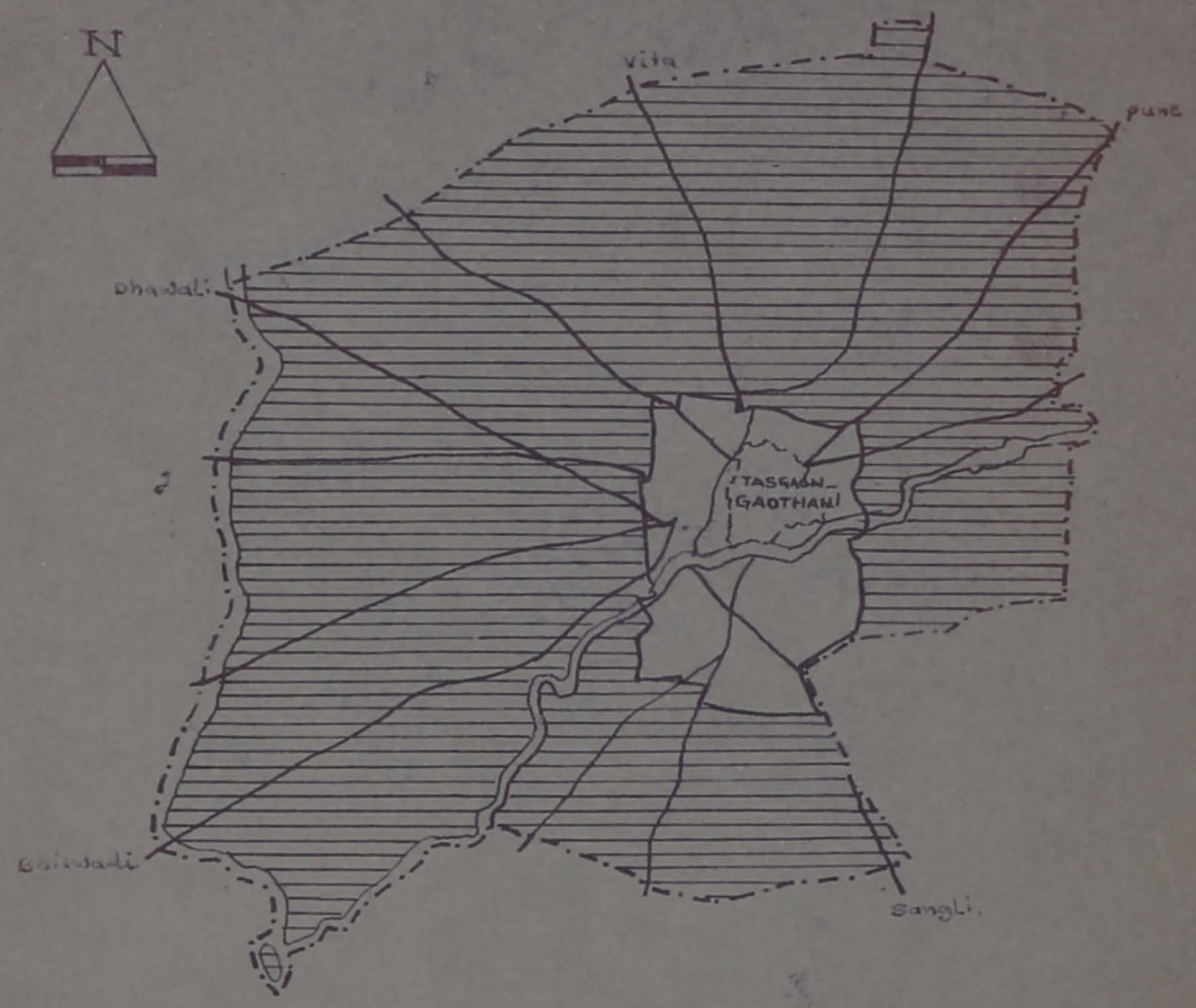


Sanctioned under Govt. Notification, Urban Development & Public Health Department No. TPS-2077/6070-UD-5 dated 27.1.78 and came into force with effect from 1.4.1978.




development plan of TASGAON

(OUTSIDE CITY SURVEY LIMITS)

ZONING PROPOSALS



LEGEND :-

- 1) MUNICIPAL LIMIT 
- 2) AGRICULTURAL 
- 3) WATER BODIES 

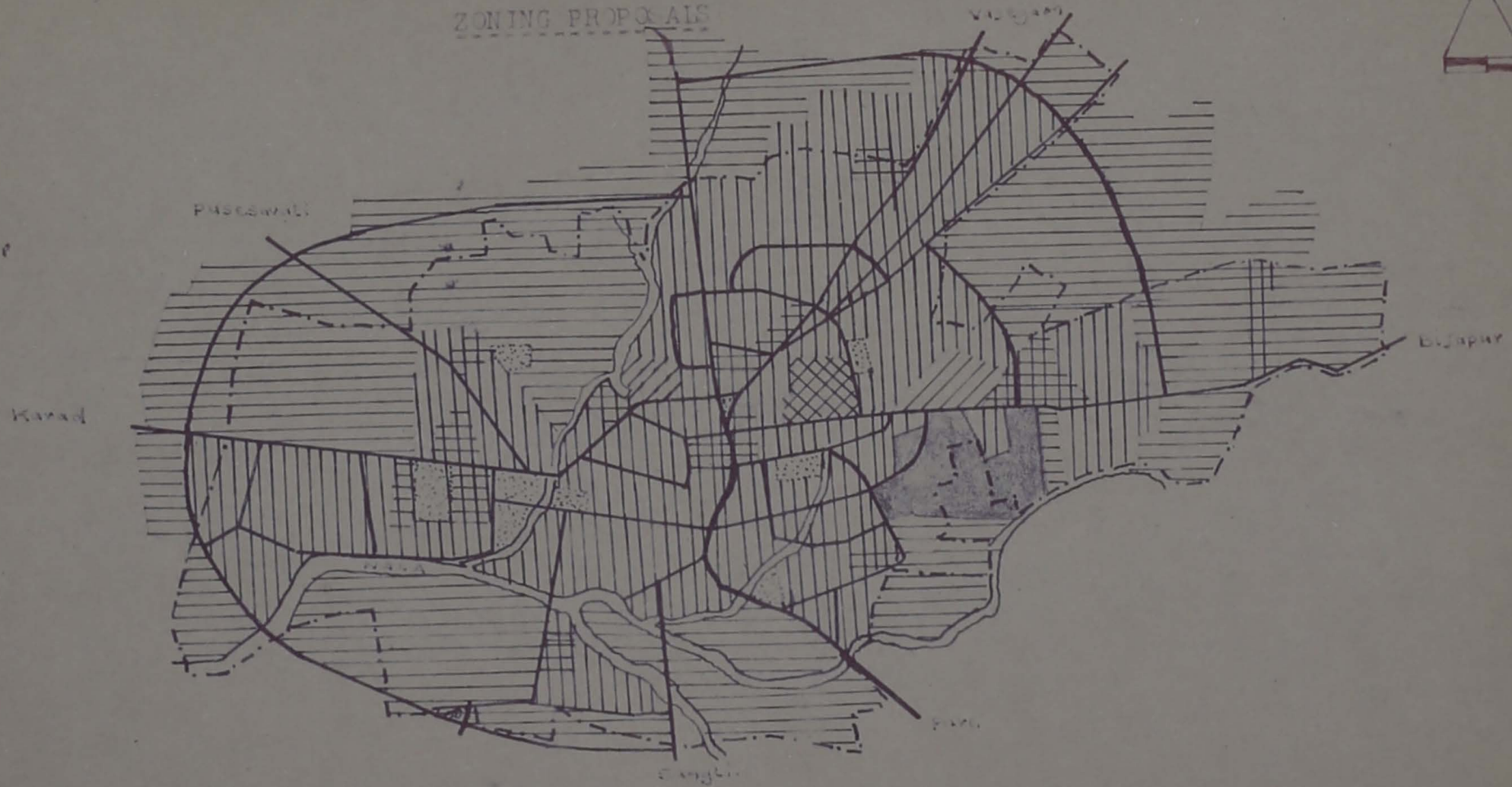
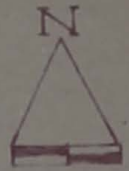
Sanctioned under Govt. Resolution, Urban Development & Public Health Department No. TPS-2077/6070-UD-5 dated 27.1.78 and came into force with effect from 1.4.1978.

[Faint, illegible text]

development plan of VITHA

(WITHIN CITY SURVEY LIMITS)

ZONING PROPOSALS



LEGEND

- | | | | |
|-------------------------------|---|-----------------------------|---|
| 1) CITY SURVEY LIMIT |  | 2) RESIDENTIAL |  |
| 3) COMMERCIAL |  | 4) INDUSTRIAL |  |
| 5) PUBLIC & SEMI-PUBLIC |  | 6) TRAFFIC & TRANSPORTATION |  |
| 7) OPEN SPACES, GARDENS, ETC. |  | 8) AGRICULTURAL |  |

Sanctioned under Govt. Notification, Urban Development & Public Health Department
 No. TFS-2075/330/UD.6 dated 24.5.76 and came into force with effect from 25.6.76.