
TOWN DIRECTORY



DISTRICT : PARBHANI

TOWN PLANNING AND VALUATION DEPARTMENT
MAHARASHTRA STATE

URBAN RESEARCH CELL PUNE

TOWN DIRECTORY

VOL. XXVI

PARBHANI

1990

C O N T E N T S

	<u>P A G E</u>
00 Introduction ..	i - ii
00 Brief Note on Parbhani District ..	iii - x
00 Parbhani District at a glance ..	xi - xiv
05 <u>MUNICIPAL COUNCILS</u> :	
* Basmatnagar ..	1 - 14
* Gangakhed ..	15 - 27
* Hingoli ..	28 - 39
* Jintur ..	40 - 52
* Kalamnuri ..	53 - 65
* Manwat ..	66 - 77
* Parbhani ..	78 - 94
* Pathri ..	95 - 106
* Purna ..	107 - 119
* Sailu ..	120 - 131
* Sonpeth ..	132 - 143
05 <u>M A P S</u> :	
* Map of Maharashtra State showing position of Parbhani District. ..	I
* Map showing location of Municipal Councils in Parbhani District. ..	II
* Maps showing the existing and proposed land-use of Mun. Councils. ..	
* Basmatnagar ..	III - IV
* Gangakhed ..	V - VI
* Hingoli ..	VII - VIII
* Jintur ..	IX - X
* Kalamnuri ..	XI - XII
* Manwat ..	XIII - XIV
* Parbhani ..	XV - XVI
* Pathri ..	XVII - XVIII

PTO

1
Brief Note on Perband District
Perband District of Sindh

- * Purna XIX - XX
- * Sailu XIX - XXIII
- * Sonpeth XIX - XXV

Published by
The Dy. Director of Town Planning,
Urban Research Cell, Pune.

-000-

(1)
INTRODUCTION

I. General :

(1)

Maharashtra is the most urbanised state in India with proportion of Urban Population as 31.2% as against the national average of 19.9% as per 1971 Census. Final result of 1981 Census indicates that urbanisation in the state is 35.03% as against India's average of 23.31%.

As per 1981 Census of population and subsequent merging of 11 Municipal Councils and 15 Non-Municipal areas in the newly constituted 6 Municipal Corporations, there are now 11 Municipal Corporations, 224 Municipal Councils, 17 Cantonment Boards and 54 Non Municipal Towns. Of the total Municipal Councils, 22 are 'A' Class, 45 are 'B' /and Class/ 157 are 'C' Class, inclusive 6 Hill Station Municipal Councils in the State.

3 (C) Towns in Maharashtra are at different levels of development. They differ from one another in several aspects. Their regional settings, functional characteristics, economic base, infrastructural development, per capita income and expenditure, present a heterogeneous picture. Hence, various measures are adopted by the Government to achieve balanced development.

II. Object & Scope :

The Registrar General of Census and various other Agencies present the urban statistics in different forms. However, in this Town Directory, the Urban Research Cell of Town Planning & Valuation Department has compiled the information from the available Census publications, Municipal Year Book published by Directorate of Economics & Statistics, the District Gazetteer and the Development Plan report prepared for each of the towns by Town Planning & Valuation Department.

Object of preparation of Town Directory is to make readily available the detailed information of the town to the readers - viz. i) history of the town
ii) physical features and administrative set up in the

(i)
MUNICIPALITY

(ii)

- v) Educational & Health facilities
vi) Veterinary facilities
vii) Infrastructural facilities
viii) Proposed and existing land use
ix) Income & expenditure of town and for implementation of proposals of development plan.

The collected information is put forth in this directory in a systematic manner, which is expected to be useful for readers who seek to know and use the same. Suggestions from the readers will highly be appreciated. Suggestions will be considered at the time of updating the Town directory.

Parbhani
There are 11 Municipal towns in the/district.
(1) Basmatnagar (2) Gangakhed (3) Hingoli.
(4) Jintur (5) Kalamnuri (6) Manwat (7) Parbhani
(8) Pathari (9) Purna (10) Sailu (11) Sonpeth. Of
these towns, Parbhani has 'A' Class Municipal Council
and Hingoli has 'B' Class Municipal Council while
all remaining towns have 'C' Class Municipal Councils.

In the following pages information regarding each of the above Municipal Towns has been presented separately in respect of several aspects relating to the latest available year.

(viii) Financial assistance given by the Govt.
However, information regarding the financial assistance given by the Govt. is not available from the available records. The information has been compiled from the records of the Government of Maharashtra.

(iii)

PARBHANI DISTRICT.

Location, Relief and Drainage

The district lies between 18° 57' and 20° 2' North latitude and 76° 7' and 77° 29' East longitude. Parbhani is a compact district and has natural boundaries of the Penganga river in the north-east, and of the Godavari river in the south-west. It is surrounded by districts viz- Buldhana and Akola in the north, Yavatmal in the east, Nanded in the South, Beed, Osmanabad and Aurangabad districts towards the west. Parbhani is situated in the Godavari Peninsular basin.

The area of the district is ~~12,561.00~~ ^{11038.00} sq. Km. and its population in 1981 census is ~~18,29,378~~ ^{10,42,610}. In the terms of area and population the district stands 11th and 19th in rank respectively among the 30 districts of Maharashtra State. Parbhani is one of the small district in the State in respect of area and fairly on the high side in respect of population.

As a part of Deccan Plateau, the district has a general elevation of about 457.50 metres (1,500 ft.) above the sea level, highest and lowest levels being 579.73 metres (1902 ft.) in the Jintur range about 12.87 Km. (8 miles) north of Charthana and 366.0 mtrs. (1,200 ft.) above sea level on the Godavari bank near the point where the river crosses over the district boundary.

There is only one main range of hills and that it is the Ajantha hills. These hills run through Kalamnuri, Hingoli and Jintur talukas and from plateau in the north. The elevation of this area is 438 to 549 metres above sea level.

The plateau slopes gradually towards the south to the north.

terminate in the valley of Dudhna. A few other well known hills are Malhara and Balaghat which traverse through the southern portion of the district.

Godavari itself drains the southern portion of the district forming a fertile valley in the talukas of Jintur, Pathri, Parbhani and Gangakhed. Jintur and Basmath talukas are drained by Purna which is a tributary of Godavari and Dudhna. Godavari is the most important river in this district. It runs for a stretch of about 152.88 km. draining south-central and southern belts of the district. Other important rivers are Penganga, Purna and Dudhna. The Penganga flows along the northern border of the district. Purna which rises in the hills of Aurangabad district, enters the district from the north-west corner and flows first in the south-east direction and then to the south. The Dudhna runs across the district for about 50 miles and join the Purna. The other important streams are Kayadhu, Kapra, Indrayani, Asna and Masoli. Out of 7 Talukas in the district Hingoli Taluka and Kalamnuri Taluka falls in Penganga basin while remaining 5 talukas belong to Purna-Godavari basin.

Climate

The climate of the district is generally dry except during the monsoon. The year may be divided into three seasons. The rainy season starts from June and lasts upto the end of September. A cool dry season from October to February and hot season from March to May. Within the district, the seasons show local variations as the northern portion on the plateau has cooler and is not as damp during the rainy season as southern portion.

The temperature data is recorded only at the district headquarters i.e. Parbhani. The centre may be taken as representative of the climate conditions over the district as a whole. During summer season the maximum temperature crosses 44⁰ centigrade and minimum temperature

(iv) (v)

during the cold season dwindles down to 8.5° centigrade.

The rainfall is not found uniform in all the parts in the district. Average rainfall increases from west to east. The normal annual rainfall of the district is 827 mm. The talukas which lie in the east receive an average of 900 mm. rainfall annually while the taluka in the west i.e. Pathri, get less than 827 mm. Out of 14 towns of the district the highest annual rainfall in Kalamnuri town is 1086.8 mm. and the lowest annual rainfall in Gangakhed town, is 717.2 mm. Usually the rains start in the first week of June & continues till the end of September. From about mid-October to December, it usually gets 110 mm. to 130 mm. rainfall through the north east monsoons. On the basis of records of the rainfall and certain other factors such as soil, cropping pattern, etc, it is considered that the district may be regarded as ^{mostly} free from scarcity. The Item III of Town Directory indicates the maximum and minimum temperature and normal annual rainfall in each town of Parbhani District.

Soil

Broadly, the district can be divided into three parts. 1) The northern up-ghat areas having light and medium soils 2) The southern part of Gangakhed taluka having lighter soils 3) The central parts consisting of Pathri, Parbhani and Basmat talukas and part of Jintur taluka having medium and heavy black soils.

The soil of this district is known as 'Black Cotton soil' or 'Regur'. It is rich in plant materials (minerals) such as lime, magnesia, iron and alkalies. In this soil cotton and some dry crops also

flourish well. While becoming dry it swells and becomes sticky upon wetting. In the Godavari valley specially along the river side, it is very deep and fertile.

Distribution of population in Rural and Urban Areas. :

The total population of Parbhani district according to 1981 census is 18,29,378 i.e. 9,29,538 males and 8,99,740 females. This shows 2.91% of states population over 4.08% of its area. The population distribution over its seven tahsils shows that the Parbhani tahsil / 3,16,234 population Jintur tahsil with 1,96,714, Hingoli tahsil with 2,41,588, Kalamnuri tahsil with 1,98,472, Basmath tahsil with 2,22,611 & Gangakhed tahsil with 1,86,768. It seems that the Parbhani Tahsil is the most populous among all the tahsils of the district.

Out of 18,29,378 persons in the district, 1486,556 (80.26%) live in the rural areas and remaining 3,42,822 (18.74%) in the Urban areas. Thus, in Maharashtra State where 35.03% of the total population is urban, Parbhani is one the less urbanised district.

Population Growth , Density and Sex Ratio :

The Parbhani district has registered a growth rate of 21.41 % during the decade 1971-81. The decade added 3,22,607 persons to the 1971 population of the district. However, the growth rate of population in Parbhani district was slightly lower than that of Maharashtra State (24.54%). During the earlier decade of 1961-71, the growth rate of the district was 24.92 percent but due to scarcity conditions the district population decreased by 3.51 percent in the decade 1971-81 due to out migration.

Within the district there are significant differences in the rates of growth of population in various tahsils. Parbhani records the highest growth rate of 38.69

Tintur

percent while ~~Dindur~~ has the lowest growth rate viz. 12.31 percent. The rates of variation in Parbhani, Kalamnuri & Basmat tahsils are above the district average and remaining tahsils are below the district average. The high growth rate in Parbhani tahsil is mainly due to the growth of Parbhani city. It is also observed that during 1971-81 the urban growth rate is higher than rural in 6 tahsils, except Kalamnuri tahsil.

Literacy :

Any person who is able to both read and write with understanding in any language is recorded as a literate by the Indian census. The latest 1981 census revealed that 30.33 percent of the total population in the district is literate against the state average literacy rate of 47.18 per cent. Among the various districts in the state, Parbhani district ranks 25th in the term of literacy rate.

Within the district the literacy rate is maximum (35.26%) in Parbhani tahsil and the minimum (26.58%) in Gangakhed tahsil. It is also observed that population range of the villages and literacy rate are positively correlated. Among the various towns in the district Hingoli recorded the highest literacy rate 52.16 per cent in 1981. By contrast the lowest literacy rate was in Sonpeth town (38.79%).

Communications :

erstwhile
In the district, 732 (45.33%) villages have the availability of road/railway/water-way within the village and they serve more than half (58.33%) of the rural population of the district. Among the remaining 883 villages, the communication facility is available within a distance of 5 kms., in respect of 414 villages; at a distance of 5-10 kms. for 336 villages. Among the 732 villages, 185 villages with this amenity are in the population range below 500 /and beyond 10 kms. 133 villages.

(viii)

454 villages with this amenity are in the population range of 500-1,999, 80 villages in the population range of 2000-4,999 and the remaining 13 villages in the population range of above 5,000.

Forest Forest areas are erstwhile

The forest areas of the district include Jintur, Hingoli, Partur, Kalamhuri and Basmath tahsils. The total forest area in the district is 98727.31 km. The forests belong to mixed type consisting of teak, tirman, salai, palas, khair and babul. However, the forest of the Parbhani district is open and of poor quality. The forest also has large grassy areas, kusai and shada species of grass are well represented. The Roshag grass is also fairly common.

Industries

As per industrial location policy of Government of India rapid development of small and village industries provide new job opportunities to the people to save from unemployment. Parbhani with a preponderance of agricultural population, is an industrially backward district. Ginning and pressing is the only important processing industry in the district. Lack of adequate power supply might have arrested the growth of industries.

Ginning and pressing factories located at Parbhani, Hingoli and some are at Sailu, Manwat, and Basmat towns. Among the organised industries, the oil industry stands next in importance to cotton ginning and pressing in Parbhani district. The first oil mill in the district was established in 1901. Oil mills are concentrated at Parbhani, Sailu, Purna, Hingoli, Manwat and Gangakhed. The oil mills are run in respective season.

The traditional crafts are conducted on household and cottage industries scale. They are mostly servicing and processing units of which wool weaving industry, leather

goods, brick - making, quarrying, gur-making, basket-making, carpent-ry, oil Mill are important industries.

Tanning and leather working industries is next to handloom industry. Wool industry is another important industry in the district. The work of shearing, carding, spinning of wool and spinning at yarn are done by hand. Most of the industries run on either co-operative basis.

Places of Tourist Importance :

Parbhani is not a tourist place. There is no holiday resort or place of historical interest to attract tourists. Some important temples are in this district and some pilgrimage places are also in the district. But those places are not attractive for outsiders. Persons are attending these places for the purchase of some articles for daily use only.

Parbhani district as a whole in comparison

with surrounding districts :

Parbhani district is surrounded by the following districts. Clockwise from north are the districts of Akola, Yavatmal, Nanded, Latur, Beed, Jalna and Buldana. Main rivers viz. Purna, Godavari, Penganga and Dudhana are flowing through the district. There is no mine or quarry in the district. Important crops in the district are viz. Rice, Wheat, Bajara, Maize, Barli, Bean, Sugar-cane, Chillies, Cotton, Groundnut, Tur, grapes and Bananas. Agricultural Produce Market Committees in the district are situated in Jintur, Parbhani, Gangakhed, Manwat and Basmat. Industrial Estates of Maharashtra Industrial Development Corporation is located only in Parbhani.

Principal Industrial products in Parbhani district are Sugar, Handloom cloth, Cotton cloth, Tanned leather. Parbhani District is connected by Mamad-Kachiguda meter gauge i.e.

(x)

Parli-Parbhani meter gauge and Purna-Hingoli, Akola meter gauge with 284 k.m. railway length. The town is not connected by National Highway directly.

Important Industrial Production of surrounding districts are cloth, oil, soap, carpets and Brocade Cloth in Akola District, Leather, Handloom cloth, Nylon Cloth, Sugar, Ice and Biscuits in Yavatmal District, Handmade Paper ReShim production, Handloom cloth, construction wood and Leather articles in Wardha districts. Handloom Cloth and Vanaspoti products in Latur District, Sugar, Handloom Cloth, Oil and pots of metals in Beed District, Crafts, cloths, Medicines, Cement Pipe, Biddies, Oil in Jalna District Cloth, pots, oil and weapons in Buldana District.

PARBHANI DISTRICT AT A GLANCE

Item	Unit	Description
1) LOCATION		
1.1	Latitude	Degree : 18 ⁰ .57' to 20 ⁰ .00'
1.2	Longitude	": 76 ⁰ .70' to 77 ⁰ .29'
2) AREA & POPULATION (1985) (1981 Census)		
2.1	Total area.	sq.km. : 11030
2.2	No. of villages (1985)	No. : 1451
2.3	No. of Towns	" : 11
2.4	Total Population	" : 16,42,600
2.5	Total Rural Population/ percentage to total population.	No./% : 13,16,000/80.15
2.6	Total Urban population/ percentage to total population.	" : 3,26,000/19.85
2.7	Density of population.	per sq.km. : 149
2.8	Sex Ratio.	Females per 1000 males : 967
2.9	Total workers.	" : 7,18,464
2.10	Percentage of total workers to total population.	% : 43.74
3) INDUSTRIES (1985)		
3.1	Total No. of working factories.	No. : 87
3.2	Average daily employment.	" : NA
3.3	Total No. of Registered factories.	" : 101
3.4	Total Workers in Registered Factories.	" : 1696
3.5	No. of Workers employed in Registered Factories per lakh of population (1981)	" : 103
4) CLIMATE (1985)		
4.1	Rainfall	MM : 651
4.2	Temperature	
a)	Maximum.	Centigrade : 42.3
b)	Minimum.	" : 14.7

	2	3
--	---	---

5) AGRICULTURE (1984-85)

5.1 Total geographical area.	000 Ha.	1097
5.2 Area under forest.	"	38
5.3 Area not available for cultivation.	"	53
5.4 Other uncultivated land, excluding fallow land.	"	961
5.5 Fallow land.	"	88
5.6 Net area sown	(000m)	822
5.7 Area sown more than once.	"	152
5.8 Gross cropped area	"	974
5.9 Total net area irrigated	"	44
5.10 Percentage of net area irrigated to net area sown.	%	5.1
5.11 Major crops of the District.	Name	Jawar, Wheat, Rice, Mung, Sunflower, Cotton.

6) EDUCATION (1985)

6.1 Primary Education.		
a) Institutions.	No.	2362
b) Students.	"	4,97,000
6.2 Secondary Education.		
a) Institutions.	No.	157
b) Students.	"	90,000
6.3 Higher Education.		
a) Institutions.	No.	11
b) Students.	"	15,000
6.4 Percentage of school going children.	%	7.5
a) In age group of 6-11 years.	%	7.5
b) In age group of 11-14 years.	%	7.5
6.5 Percentage of literacy (1981).	%	30.12
a) Total	"	25.97
b) Rural	"	25.97
c) Urban	"	48.43

6.1 Primary Education. (a) Maximum (b) Minimum

1	2	3	4
7) MEDICAL & PUBLIC HEALTH (1985-86)			
7.1	Hospitals	No.	13
7.2	Dispensaries	No.	23
7.3	Primary Health Centres.	No.	144
7.4	No. of beds in Hospitals.	No.	404
7.5	Beds per lakh of population.	No.	25
7.6	Birth rate (1984)	per 1000	12.0
7.7	Death rate (1984)	per 1000	4.1
7.8	No. of veterinary hospitals/Dispensaries (1984-85)	No.	1 Hospital 57 Dispensaries
8) TRANSPORT AND COMMUNICATIONS (1985-86)			
8.1	Total railway length.	Km.	280
8.2	Total extra municipal road length.	Km.	4683
8.3	Length of Roads per 1000 Sq.Km. area.	Km.	42.45
8.4	Length of Roads per lakh of population.	No.	285.20
8.5	Total No. of Post Offices.	No.	280
8.6	Total No. of Telegraph Offices.	No.	19 (1986)
9) CO-OPERATION (1985-86)			
9.1	Total No. of co-op. societies.	No.	1769
9.2	Total No. of members.	'000	336
9.3	Total loans advanced	Crores of Rs.	34
10) OTHERS (1985-86)			
10.1	Total No. of Banking Offices.	No.	105
10.2	No. of Banking offices, per lakh of population (1981)	%	5.74
10.3	No. of Police Stations.	No.	26
10.4	No. of Police out posts.	No.	16

(xiv)

	1	2	3
11) MISCELLANEOUS			
11.1 No. of Urban Centres.		No.	11
11.2 No. of Municipal Towns			11
11.3 No. of Municipal Towns (for which Development Plans prepared/ sanctioned.		"	11
11.4 No. of non-Municipal Towns for which Development plans prepared/sanctioned.		"	Nil
11.5 No. of Municipal Towns for which Revised Development Plans prepared/sanctioned.		"	Nil
11.6 No. of Town Planning Schemes prepared/sanctioned		"	Nil
11.7 Regional Plans prepared/ sanctioned.		"	Nil

BASMATNAGAR.

1. **NAME OF TOWN.** : Basmatnagar.

2. **GEOGRAPHICAL LOCATION AND ADMINISTRATIVE FUNCTIONS.** : Latitude - 77° 10' E
 Longitude - 19° 20' N

Basmatnagar is Taluka Head Quarters of Basmat Taluka in Parbhani District from Marathwada. It is situated on Pathri-Kolha-Parbhani-Basmat Road, a State Highway which further runs towards Nanded. By roads it is at a distance of about 235 Kms. from Aurangabad, the Divisional Head Quarters, about 64 Kms. from Hingoli the sub-divisional Head Quarters of Parbhani District. It is at a distance of about 37 Kms. from Nanded, one of the important District Head Quarters in Marathawada. Basmatnagar is a Railway Station on Purna-Akola-Khandwa metre gauge Railway line. This Railway link connects Manmad-Kachiguda line of Purna junction, Bombay-Nagpur line at Akola junction and Bombay-Itarsi line at Khandwa junction.

It is 'C' Class Municipal Council, established in 1951. The area under its jurisdiction is 1193.86 Hectares.

3. **GEOGRAPHY AND PHYSICAL FEATURES.**

River Purna is flowing in the district at a distance of about 19 kms. towards south-west, while the river Godavari is flowing at about the same distance towards south.

The town is situated on generally flat terrain.

- The physical aspects of town are as under.
- i) Altitude - 396 Metres/M.S.L.
 - ii) Rainfall - 969.7 m.m.

iii) Temperature -

- a) Maximum - 32.0 Centigrade.
- b) Minimum - 16.1

4. BRIEF HISTORY.

In the ancient times the Godawari vally Region was much prosperous. The invasions at Ashoka in the south helped this region to prosper, it was under regime of Yadawas from Devgiri for some years. Yadavas were over thrown by Allauddin Khilgi in the 14th Centuary since when the region was under his regime. After the fall of Tughlaks it changed hands with many Muslim Kings till it settled in Nizam Shah rule. The ancient name of Basmatnagar was Vasumati Nagar. Swani Bodhanand Math, Ganpati temple, Jumma Masjid, Khuni Musafir Dargah, Rammandir, Saraswati temple, Sukhanand Maharaj Math, Thorla Math are the important ancient temples, Math and Majsids in the town.

5. DEMOGRAPHY

a) Population

1941 : 1951 : 1961 : 1971 : 1981

13796 15359 15532 21081 29918

b) Decadal Variation (%)

1941-51 : 1951-61 : 1961-71 : 1971-81

11.33 : 1.13 : 35.73 : 41.92

c) Sex Ratio

- i) 1971 Census - 924
- ii) 1981 Census - 942

d) Labour Participation Rate

- i) Percentage of total workers to total population. : 1971 Census. 27.71
- ii) Percentage of total main workers to total population. : 1981 Census. 30.75

e) Occupational Structure.

I) As per 1971 Census.

Sr. No.	Category	Workers		% of workers to total workers.
		Males	Females	
1	2	3	4	5
1.	Cultivators.	527	38	9.67
2.	Agricultural Labourers.	551	144	11.90
3.	Livestock, Forestry, Fishing, Hunting & Plantations etc.	272	16	4.75
4.	Mining and Quarrying.	2	1	0.04
I) TOTAL - Primary Sector		1352	188	26.36
5.	Manufacturing, Processing, Servicing & Repairs.			
	i) Household Industries	372	67	7.50
	ii) Other than Household Industries.	364	11	6.42
6.	Construction.	465	37	8.59
II. TOTAL - Secondary Sector.		1201	115	22.53
7.	Trade & Commerce	1207	17	20.95
8.	Transport, Storage and Communications.	160	2	2.77
9.	Other Services.	1312	288	27.39
III. TOTAL - Tertiary Sector.		2679	307	51.11
TOTAL WORKERS (I+II+III)		5232	610	100.00

II) As per 1981 Census

Sr.No.	Category	Workers		% of (I workers to total workers.
		Males	Females	
1	1. Cultivators (I)	712	136	8.93
2	2. Agricultural Labourers (II)	1110	1078	23.05
3	3. Household Industry, Manufacturing, Processing, Servicing & Repairs (Va)	232	129	3.80
4	4. Other workers. (III, IV, Vb & VI to IX)	5352	452	61.13
5	5. TOTAL - Main Workers; (I to IX)	7406	1795	96.91
6	6. Marginal Workers	122	171	3.09
7	7. TOTAL WORKERS (Sr.No.5+6)	7528	1966	100.00
f) Disabled population by type of disability (1981 Census)				
		Totally Blind.	Totally Crippled.	
		24	16	
		Totally Dumb	Total No. of Physically Handicapped.	
		8	48	
g) Age Structure (1971 Census)				
		Age Groups.		
		0-14	15-39	40-59 : 60 & above
		8991	7863	3075 1152
		(III+II+I)		Total.
		Age not stated	21081	
h) Literacy (%)				
i) 1971 Census.		Males	Females	Total
		55.43	26.17	41.38
ii) 1981 Census.		59.69	34.07	47.26
i) Town Density.				
		: i) 1971 Census- 17 persons per ha.		
		ii) 1981 Census- 25 "		

6. AVAILABILITY OF PHYSICAL INFRASTRUCTURE.

(1983-84)
 1) No. of Household
 (As per 1981 Census)
 ii) No. of occupied Residential Houses.

5364
 5274

b) Water Supply
 - (ii)

: Purified water is provided through pipe line to the town. The water is purified by using bleaching powder. The source of water is 'Asna' river. The daily per capita water supply is about 70 litres.

1) No. of public stand posts.
 2) No. of Household connections.

- 68
 - 1479

c) Drainage.

There is no underground drainage system in the town. The sullage and rain water is drained off through open gutters. The length of pucca gutters is 2500 mtr. & length of katcha gutters is 3000 metres.

d) Electricity.

The Maharashtra State Electricity Board supplies electricity to the town through its grid system. The sub-station Basmatnagar, is located at a distance of 1 K.m. from the town.

e) Transport and Communications.

I Transport.

A) Rail - The town is connected by metre gauge Railway i.e. Purna-Akola-Khandwa.

B) Roads -

i) External - Basmatnagar

town is not directly connected by National Highway. The State Highway, Pathri-Kolha-Parbhani passes through the town. The town is also connected by the following District roads-

Major District road is Nanded to Parbhani and other district road is Shivapuri to Nanded.

ii) Internal -

There are five internal roads connecting all parts of the town, viz. -

- 1) Zenda Chowk to Nasar Shahid.
- 2) Police Station to Zenda Chowk.
- 3) Naka No.1 to Police Station.
- 4) Police Station to Nasar Shahid.
- 5) Railway Station to Gadhi.

The type wise road length is as under.

- 1) Asphalted/Cement - 0.30 Km.
- 2) W.B.M. - 4.00 Km.
- 3) Murum. - --
- 4) Other. - 7.30 Km.

Total 12.60 Km.

The average road width is 9 mtr.

iii) Availability of City buses for intra city movement.-

The facility of city bus service is not provided to the town.

- PART II (III)
 Part II) Communications

- i) No. of Telephone connections installed. - 145
- ii) No. of Post offices - 1
- iii) No. of Telegraph offices. - Nil.
- iv) No. of post offices having telegraph facility. - 1

f) Fire Service : Fire fighting service is not provided by Municipal Council.

7) AVAILABILITY OF SOCIAL INFRASTRUCTURE (1983-84)

a) Education

I) Primary - The Primary Schools are run by the Zilla Parishad and Private institutes.

- i) No. of Pre-primary Schools : 6
- ii) No. of Students. : 401
- iii) No. of Primary Schools : 19
- iv) No. of Students. : 5384
- v) No. of Primary Schools in own premises. : 3
- vi) No. of Primary Schools in hired premises. : 6
- vii) No. of Primary Schools having Playground facility. : 3

II) Secondary -

- i) No. of Secondary Schools. : 5
- ii) No. of Students. : 2935
- iii) No. of Secondary Schools in own premises. : 3
- iv) No. of Secondary Schools in hired premises. : 2
- v) No. of Secondary Schools having Playground facility. : 5

III) Higher -

- i) No. of Colleges (II 2=1 Arts & Commerce. 1 Arts, Science & Commerce.
- ii) No. of Students = 797 272 Arts & Commerce. 525 Arts, Science & Commerce.
- iii) No. of Colleges having - 2 Playground facility.

IV) Technical

- i) No. of Technical Institutes - 2
- ii) No. of Students: - 437.

b) Health

- i) No. of Public Dispensaries : -- One (Run by Zilla Parishad)
- ii) No. of Public Hospitals : One (Run by Zilla Parishad)

iii) No. of Beds. : 13 Gen. - 3 Mat. - 10

iv) No. of Veterinary Dispensaries : One (Run by Zilla Parishad)

v) No. of Public Latrines. : No. of Bldg - 5, Seats - 40

vi) No. of Public Urinals. : No. of Bldg - 8, Seats - 24

vii) No. of Slums/ Zopadpatties. : Slum - Nil, Zopadpatties - 3

viii) Slum Population residing in Slum areas/ Zopadpatties. : Slum - Nil, Zopadpatties - 2000

c) Recreational Facilities & amenities.

- i) No. of Parks & Gardens : One
- ii) No. of clubs : One
- iii) No. of Public Libraries : One
- iv) No. of Public Playgrounds : One (2.50 Hectare)

- v) No. of Public Meeting Places : : One (0.41 Hectare)
- vi) Availability of Open space per 1000 Population (As per 1981 Census) : : 973 sq. metres.
- vii) No. of Cinema Theatres : : 3
- viii) No. of Drama Theatres : : Nil.
- ix) No. of Swimming pools : : Nil.
- x) No. of Gymnasia : : One.

Note : Open space including the area of public playgrounds and public meeting places.

3. OTHER FACILITIES :
IN THE TOWN.
 (1983-84)

a) Agricultural Produce Market Committee/ Yard : : The Agricultural Produce Market Committee was established in the year 1951, having an area of 4.99 hectare. The area of operation extends over the entire Basmat-Tahsil consisting of 211 villages having area 131819 hectares. The important commodities regulated are as under -
 Wheat, Groundnut, Jawar, Cotton, etc.

b) Weekly Bazar. : : The weekly Bazar is held on every TUESDAY in site No. (13:00)

c) Vegetable Market : : The Municipal Council has constructed one vegetable market having an area of 180 sq. mtrs.

- d) Fish & Mutton Market : The town has not been provided with Fish & Mutton Market by Municipal Council. It is situated in the private land owners' area.
- e) No. of Organised Shopping Centres : The Municipal Council has constructed 4 shopping Centres having 120 shops.
- f) No. of Banks : 6 - 2 Nationalised
- 4 Co-operative
- g) No. of Registered Shops/Establishments : 204
- h) No. of Police Stations : 1
- i) No. of Police Out Posts or Chowkies : Nil.

9. INDUSTRIES

IN THE TOWN

The functional Classification of the town as per 1971 Census is 'Service & Primary' and 'Industry' also.

At present there are 4 Ginning & Pressing Mills 2 Oil Mills & Khandsari Factory having 320 workers.

10. INCOME, AND EXPENDITURE OF BASMATNAGAR MUNICIPAL COUNCIL

(1983-84)

- (a) Total Tax Revenue : Rs. 1,50,620
- (b) Per Capita Tax Revenue (As per 1981 Census) : Rs. 50.35
- (c) Total Non-Tax Revenue inclusive of Grants & Loans. (As per 1981 Census) : Rs. 24,27,403.

- d) Per Capita Non-Tax Revenue inclusive of Grants & Loans. (As per 1981 Census) Rs. 81.11
- (219) Total Income inclusive of opening balance but excluding Extraordinary Debts. Rs. 26,72,439
- f) Per Capita Total Income inclusive of opening balance but excluding Extraordinary Debts. (As per 1981 Census) Rs. 89.33

II) Expenditure

- a) Total Expenditure excluding Extraordinary Debts, Deposits & closing balance. Rs. 22,22,935.7
- b) Per Capita Total Expenditure excluding Extraordinary Debts, Deposits & closing balance. (As per 1981 Census) Rs. 74.30

11. BREAK UP

OF LAND USE

(As per Dev. Plan.)

Sr.No.	Type	Area as per	
		Existing land-use 1973	Proposed land-use. 1981
	Reference Year		
1.	Residential	62.72	280.86
2.	Commercial.	6.48	22.45
3.	Industrial.	10.52	27.92
4.	Transport & Communications	77.30	111.68
5.	Public & Semi-Public, Public Utility.	19.42	46.95
6.	Open Space.	17.00	38.30
7.	Agricultural	976.14	650.74
8.	Water Bodies.	24.28	14.96
9.	Barren Land.	-	-
	TOTAL.	1193.86	1193.86

Statement showing the financial assistance released for implementation of Dev. Plan from 1976-77 to 1986-87

NAME OF DISTRICT : PARBHANI NAME OF MUN. COUNCIL : Basmatnagar.

Sr. No.	Name of the Project	1976-84		1984-85		1985-86		1986-87		TOTAL	Present position of the project.	
		Loan	GIA	Loan	GIA	Loan	GIA	Loan	GIA			
		3	4	5	6	7	8	9	10	11	12	
1.	Acquisition of land for shopping Centre & vegetable Market site No. 11	14,250	-	-	-	-	-	-	-	14,250	-	Completed.
2.	Acquisition of land for weekly market site No. 12	93,800	-	-	22,900	-	-	-	-	93,800	45,000	Completed.
3.	Acquisition of land & construction of cultural centre in site No. 17	-	-	1,04,000	1,23,000	-	1,95,000	-	-	2,27,000	1,95,000	In-progress.
4.	Acquisition of land & construction of road 1) Police station to Satya Gaha chowk 2) Zenda chowk to Nasirshaha's Darga.	1,21,700	-	5,46,000	-	-	7,50,000	14,17,700	-	-	9,48,500	In-progress.
5.	Construction of 50' wide D.P. road from petrol pump to Telies Math.	51,700	-	43,100	-	-	-	-	-	51,700	43,100	In-progress.
6.	Construction of public latrines in ward No. 19	36,500	-	-	16,900	-	-	-	-	36,500	16,900	Completed.
7.	Construction of Public latrines in Ward No. 5	19,300	-	-	13,400	-	-	-	-	19,300	13,400	Completed.

contd..

	1	2	3	4	5	6	7	8	9	10	11	12	Present position of the project.
8.2 Construction of shipping Centre & vegetable Market in site No. 42				1,26,000	3,39,400					4,65,400			Completed.
						81,700					81,700		
9. Acquisition of land site No. 36 & for construction of Slaughter House.				2,300							2,300		Completed.
10. Acquisition of land, site No. 37 for construction of slaughter House.				3,200							3,200		Completed.
11. Construction of 18 mt. W.B.M. road & side drains Nama Chowk to Power looms.				1,06,000							1,06,000		In-progress.
12. Construction of Tar road 15 m. D.F. road and side drains 15 m. D.F. Rd. from police Station to Gundewar's House.				91,000							91,000		In-progress.
13. Construction & widening of 15 m. D.F. road from Telimath to Small Tank.				54,000							54,000		Completed.
14. Construction of wire fencing to site No. 16 Rest House.				15,200							15,200		In-progress.
Total				3,37,250	10,27,000	4,62,400	7,50,000	25,75,650					
				22,100	6,15,500	2,76,700	4,50,000	13,64,300					

GANGAKHED

1. NAME OF TOWN : Gangakhed.

2. GEOGRAPHICAL LOCATION AND ADMINISTRATIVE FUNCTIONS. : Latitude - 18.58' N
Longitude - 76.46' E.

Gangakhed is situated to the southern portion of Parbhani District. It is accessible by Parbhani-Gulbarga Meter gauge Railway and also by road from Parbhani to Ambejogai State Highway. Gangakhed is the Tahsil Place in Parbhani District. Gangakhed Municipal Council is established in the year 1953. It is a 'C' Class Municipal Council. The area under its jurisdiction is 321.92 Hectares.

3. GEOGRAPHY AND PHYSICAL FEATURES. : It is situated on bank of Godavari river. The lands on both sides of the river are therefore ever green and the spot looks pleasant during all months of the year. The general slope of the town is towards south and south-east. The town itself is not on plain ground and there are ups and downs everywhere. There is only one wide road in town and others are narrow with widths varying from 7' to 12'. All these lanes are covered with stone paving. Almost all the houses in Gangakhed are constructed in stone. The reason being the availability of ample stones in the nearby area. The physical aspects of the town are as under.

1) Altitude : 380.0 m, above MSL.

2) Rainfall (717.2 m.m.

3) Temperature

a) Maximum - 32.0 centigrade

b) Minimum - 16.1 -"

4. BRIEF HISTORY

In the 12th Century A.D. Vidarbha was ruled over by Yadavas. After the fall of Yadavas, the region was conquered by Muslim kings. Parbhani District alongwith other four Districts in Marathwada was under the control of Nizam of Hyderabad. It appears that Gangakhed is a Jagir place & the old remains of Jahagirdar's wada are still in existence. The temples & the river side ghats speak of its historical importance. Temple of Balaji was built in the latter half of 18th Century by Anandraj Swami Maharaj. The town has also an oldest temple of Mahadev as well as there are many temples of Chintamani, Koteswar, Mahat-puri Weshicha Marooti, Radhakrishna Mandir, Sant Janabai Smarak, Shani Marooti Mandir. There is Jumma Masjid, Meheboob Subhani Dargah in the town. Gangakhed town was one of the headquarters of Raja Rajendra Raghottarava noble in service of Nizam rule, who displayed an important role in Nizam's Court at the end of 18th

and at the beginning of 19th Century.

5. DEMOGRAPHY

a) Population

Year	1941	1951	1961	1971	1981
Population	7698	9568	9749	15792	19739

b) Decadal Variation (%)

Decade	1941-51	1951-61	1961-71	1971-81
Variation (%)	24.29	1.80	62.14	24.99

c) Sex Ratio

Census	1971 Census	1981 Census
Females per 1000 males	952	954

0.85 - (1971)
1.01 - (1981)

(1971) 952
(1981) 954

- d) Labour participation rate : i) Percentage of total workers to total population. 1971 Census. 25.74
- ii) Percentage of total workers to total population. 1981 Census. 30.70

e). Occupational structure
 (I) As per 1971 Census.

Sr. No.	Category	Workers		% of workers to total workers.
		Males	Females	
1	2	3	4	5
1.	Cultivators.	597	14	15.03
2.	Agricultural Labourers.	504	91	14.63
3.	Livestock, Forestry, Fishing, Hunting & Plantations etc.	108	2	2.66
4.	Mining and Quarrying.	-	-	-
I) TOTAL - Primary Sector.		1207	107	32.32
5.	Manufacturing, Processing, Servicing & Repairs.			
i)	Household Industries.	221	4	5.54
ii)	Other than Household Industries.	268	14	6.89
6.	Construction.	224	29	6.22
II) TOTAL - Secondary Sector.		711	47	18.65
7.	Trade & Commerce.	741	26	18.87
8.	Transport, Storage and Communications.	142	4	3.59
9.	Other Services.	972	108	26.57
III) TOTAL - Tertiary Sector.		1855	138	49.03
TOTAL WORKERS (I+II+III)		3773	292	100.00

IV) State for 1981

30711

18

II) As per 1981 Census:

Sr. No.	Category	Workers		% of workers to total (workers)
		Males	Females	
1.	Cultivators (I)	411	50	7.28
2.	Agricultural Labourers (II)	462	515	15.44
3.	Household, Industry, Manufacturing, Processing, Servicing & Repairs (Va)	92	51	2.26
4.	Other Workers (III, IV, Vb & VI to IX)	2395	493	70.74
5.	TOTAL - Main Workers (I to IX)	4950	1109	95.72
6.	Marginal Workers	74	197	4.28
7.	TOTAL WORKERS (Sr.No.5+6)	5024	1306	100.00

f) Disabled population by type of disability (1981 Census)

SS.	CS	ASS	Totally Blind.	Totally Crippled.
22	12			
Totally Dumb			Total No. of Physically Handicapped	
6			40	

g) Age Structure (1971 Census)

Age Groups.			
0-14	15-39	40-59	60 & above.
6907	5724	2320	840

Age not stated : Total.

h) Literacy (%)	Males	Females	Total
1971 Census.	52.36	23.54	38.30
1981 Census.	60.63	35.03	48.13
i) Town Density	1971 Census. - 49 persons per ha.		
	ii) 1981 Census. - 61 "		

6. AVAILABILITY OF PHYSICAL INFRASTRUCTURE (1983-84)

- a) i) No. of Households (As per 1981 Census) 3537
- ii) No. of Occupied Residential Houses (As per 1981 Census) 3533

b) Water supply: Chlorinated water is supplied to the town through pipe line. The source of water is from Godavari river well known as Ganga. The per capita water supply is 40 liters per day.

- i) No. of public stand posts. - 24
- ii) No. of Household connections. - 1374

c) Drainage: Underground drainage system (is not provided to the town. The sullage/the rain-water is drained off through open gutters. The length of pucca gutters is 10200 m. and length of kutchha gutters is 4200 m.

d) Electricity: The supply of electricity to Gangakhed town is made by the Maharashtra State Electricity Board through its grid system. There is a sub-station viz. Vidyut Mandal 33 K.V. located at a distance of 1/2 K.m. away from the town.

e) Transport and Communications.

22.85 23.25
21.00 20.25

20.00 19.50

19.00 18.50

/passes

(A) Transport -

(i) Rail -

Town Gangakhed is connected by rail on Parbhani to Parali. This line is proposed to be connected by broad gauge and new alignment is also fixed.

(ii) B) Roads -

i) External -

The State Highway No.31 viz. Shrigonda to Loha passes through the town. The State Highway No.103 viz. Jintur to Gangakhed/ through the Gangakhed town. There are two major District Roads viz.

- 1) Gangakhed to Rani Savergaon
- 2) Gangakhed to Sonpath.

The other District Roads are Beed, Nanded & Latur.

ii) Internal -

The three important internal roads in the city are

- i) Main Road Godawari Ghat to (Sant Janabai College.
- ii) Station Road to Jawahar Chowk.
- iii) Bus Stand to Dilkash Talkies.

The typewise road length is as under -

1) Asphalted	3.00 K.m.
2) Cement Concrete.	4.10 "
3) W.B.M.	11.43 "
4) Murun.	0.83

19.36 K.m.

The average road width is about 7 mtr.

iii) Availability of city buses for intracity movement.

The facility of city bus service is not provided to the town.

II) Communications -

- i) No. of Telephone Connections - 716 installed
- ii) No. of Post Offices - 2
- iii) No. of Telegraph Offices - 1
- iv) No. of Post Offices having telegraph facility - 1

f) Fire services - The Municipal Council has not provided Fire Fighting service to the town.

7. AVAILABILITY

OF SOCIAL

INFRASTRUCTURE

(1993-94)

a) Education -

I) Primary - Primary Schools are run by the Zilla Parishad and Private Institutes.

- i) No. of Pre-primary Schools - 7
- ii) No. of Students - 1231
- iii) No. of Primary Schools - 7
- iv) No. of Students - 3503
- v) No. of Primary Schools in own premises - 6
- vi) No. of Primary Schools in hired premises - 1
- vii) No. of Primary Schools having Playground facility - 1

II) Secondary

- i) No. of Secondary Schools - 6
- ii) No. of Students - 2376
- iii) No. of Secondary Schools in own premises - 1
- iv) No. of Secondary Schools in hired premises - 5
- v) No. of Secondary Schools having Playground facility - 1

III) Higher -

- i) No. of Colleges (Arts & Commerce) - 1
- ii) No. of Students - 645
- iii) No. of Colleges having Playground facility - 1

IV) Technical - The facility of Technical Education is not available in the town.

b) Health - - - - - (II)

- i) No. of Public Dispensaries : 2
- ii) No. of Public Hospitals : 3
- iii) No. of Beds : 70 (65 General & 5 Maternity)
- iv) No. Veterinary Dispensaries : 1 run by Zilla Parishad.
- v) No. of Public Latrines : 3 seats - 22
- Va) No. of Public Urinals : 5 seats - 15
- vi) No. of Slums/ Zopadpatties : 4 2 slums. 2 Zopadpatties.
- vii) Slum Population residing in Slum areas/Zopadpatties. : 1540. 655 - Slum areas. 885 - Zopadpatties.

c) Recreational facilities and amenities.

- i) No. of Parks & Gardens : Nil.
- ii) No. of Clubs : Nil.
- iii) No. of Public Libraries : 2
- iv) No. of Public playgrounds : Nil.
- v) No. of Public meeting places : 3 (400 sq. mtr.)
- vi) Availability of open space per 1000 population (As per 1981 Census.) : 20 sq. mtr.
- vii) No. of Cinema Theatres : 2
- viii) No. of Drama Theatres : Nil.
- ix) No. of Swimming Pools : Nil.
- x) No. of Gymnasias : Nil.

Note : Open space includes the area of public playgrounds and public meeting places.

3. OTHER FACILITIES :
IN THE TOWN.

- (1983-84)
- a) Agricultural Produce Market Committee : The Agricultural Produce Market Committee was established in 1946. The area of operation extends over the entire Gangakhed Tahsil consisting of 215 villages. The trade in important commodities regulated are Jawar, Tur, Moong, Gur, Cotton, Sunflower, etc.
- b) Weekly Bazar. : Held on every Monday in site No.34, South of the Town.
- c) Vegetable Market. : 3 Vegetable Markets are held on public road.
- d) Fish & Mutton Market. : There is one fish & Mutton Market constructed by Municipal Council having an area 500 sq. mtr.
- e) No. of Organised Shopping Centres. : The Municipal Council has constructed one shopping Centre. Total number of shops in the built up shopping Centre are 7.
- f) No. of Banks. : 6
 2 Nationalised
 3 Commercial.
 1 Co-operative.
- g) No. of Registered Shops/ Establishments. : Not available.
- h) No. of Police Stations. : 1
- i) No. of Police Out Posts or Chowkies. : Nil.

9. INDUSTRIES
IN THE TOWN.

The functional classification of the town is Primary service, as per 1971 Census.

Industries: Town is having one Ginning and Pressing Mill, one Milk Chilling plant, one Oil Seed Mill, one bulb factory and one cement Pipe Factory with 570 workers.

(1984-85)

GANGAKHED MUNICIPAL

EXPENDITURE OF

COUNCIL, (1983-84)

I) Income.

a) Total Tax Revenue : Rs. 9,82,239

b) Per Capita Tax Revenue : Rs. 49.76
(As per 1981 Census)

c) Total Non-Tax Revenue inclusive of Grants & Loans. : Rs. 13,15,085

d) Per Capita Non-Tax Revenue : Rs. 41.29
inclusive of Grants & Loans.
(As per 1981 Census)

e) Total Income inclusive of opening balance but excluding Extraordinary Debts. : Rs. 22,14,064

f) Per Capita Total Income : Rs. 112.17
inclusive of opening balance but excluding Extraordinary Debts.
(As per 1981 Census)

II) Expenditure

a) Total Expenditure : Rs. 17,93,104
excluding Extraordinary Debts, Deposits & closing balance.

b) Per Capita Total Expenditure : Rs. 90.84
excluding Extraordinary Debts, Deposits & closing balance.
(As per 1981 Census)

11. BREAK UP OF LAND-USE (As per Dev. Plan) (Area in Hectares)

Sr. No.	Type	Reference Year	Area as per	
			existing land-use	proposed land-use
			1975	1996
1.	Residential		37.72	106.07
2.	Commercial		3.86	4.95
3.	Industrial		8.70	22.96
4.	Public & Semi-Public		-	11.46
5.	Public Utility		-	1.63
6.	Transport & Communications		38.93	16.34
7.	Gardens & Playgrounds		21.96	10.13
8.	Agricultural		135.09	143.91
9.	Vacant & Barren Land		21.19	-
10.	Water Bodies		4.47	4.47
TOTAL			321.92	321.92

12. DEVELOPMENT PLAN.

- a) Date of sanction of Dev. Plan. : 8th June, 1980
- b) Projected Population for the year 1995 as per Dev. Plan. : 29,650
- c) Town Planning Schemes sanctioned, if any. : I II III
 - i) Date of sanction. : -- Nil --
 - ii) Area (in ha.) : -- Nil --
- d) Financial Assistance so far released for the implementation of Dev. Plan. : 222

For details see page 1032-34
 10-2001 of 11-3

Statement showing the financial assistance released for implementation of Dev. Plan from 1976-77 to 1986-87

NAME OF DISTRICT : Parbhani

NAME OF MUN. COUNCIL : Gangakhed.

Sr. No.	Name of the Project	1976-84		1984-85		1985-86		1986-87		TOTAL	Present position of the project.	
		Loan	GIA	Loan	GIA	Loan	GIA	Loan	GIA			
1	Construction of 40' D.P. Rd. around Gaathan.	107000	51851	-	-	-	-	-	-	107000	51851	Completed.
2	Acquisition of land for widening of Vental Galli.	7000	23767	-	-	-	-	-	-	7000	23767	In-Progress.
3	Construction of Weekly Market in site No. 34	125000	66700	-	-	-	-	-	-	125000	66700	Completed.
4	Construction of Public Latrine near by Janabai Temple.	30770	17300	-	3200	-	-	-	-	30770	20500	Completed.
5	Construction of Public Latrine near Dispensary Harijan Wada.	17300	-	-	-	-	-	-	-	17300	-	Completed.
6	Construction of Public Latrine near Kumbharwada.	12765	8600	-	-	-	-	-	-	12765	8600	Completed.
7	Construction of Grains from Dilkash Talkies to Miyasahab House.	-	8900	-	-	-	-	-	-	-	8900	Completed.
8	Black Topping of 12 mtr. ring road from Conves to house of T.M. Sawant to Hanuman Talkies.	-	55600	-	-	-	-	-	-	-	55600	Completed.
9	Construction of Metal Road in Weekly market.	-	4800	-	-	-	-	-	-	-	4800	Completed.
10	Construction of Metal road from Dilkash Talkies to B & C rd.	-	13400	-	-	-	-	-	-	100000	113400	In-Progress.

												Present position of the project.
1	2	3	4	5	6	7	8	9	10	11	12	13
11.	Construction of Road from Dilkash Talkies to Akoli Naka(Asphalting)	-	-	-	-	-	-	5000	-	5000	-	In-progress.
12.	Construction of drains along ring road from S.K.Gaows house to C.D.work.	-	3200	-	-	-	-	-	-	-	3200	Completed.
13.	Widening of existing metal road from Dilkash Talkies to Shani Mandir.	-	18000	-	-	-	-	-	-	-	18000	Completed.
14.	Development of Smashan Bhuni site No.2	-	-	-	50000	-	-	-	-	-	50000	In-progress.
15.	Construction of shopping Centre in site No.21-A.	-	-	-	-	76500	-	-	-	76500	-	In-progress.
TOTAL :		299835		53200		50000		426335				
		250127		76500		100000		403927				

HINGOLI

1. NAME OF TOWN : Hingoli

2. GEOGRAPHICAL

LOCATION AND

ADMINISTRATIVE : Hingoli is the Taluka Head
 quarters of Hingoli Taluka in
 Parbhani District of Marathwada. It
 is at a distance of about 210 kms
 from Aurangabad, the Divisional Head
 quarters & at about 65 kms from
 Parbhani, the District Head quarters.
 Hingoli is an important Railway station
 on the Khandwa-Akola-Purna metre gauge
 Railway line. It is at a distance
 of 81 kms from Purna junction. The
 Town is connected with Nanded, Akola,
 Jintur, Basmath, Pandharpur, Parbhani
 etc. Kayadhu River runs along the
 western boundary of the town. Hingoli
 is a 'B' class Municipal Council and as
 established in the year 1943
 The area under its jurisdiction
 is 1697-31 Ha.

FUNCTIONS

3. GEOGRAPHY

AND PHYSICAL

FEATURES

Area -
 Pop -

Land -
 Water -

1) Akola-Nanded Highway runs
 through this town and the old gaathan
 is situated to the west of the highway
 The gaathan is thickly populated the
 lands on both sides of the Akola-
 Nanded road are developing. An old
 settlement known as "Risala" is in
 the northern part of the town.

The physical aspects of the
 town are as under.

(i) Altitude - 404 metres above
 M.S.L.

(ii) Rainfall - 1071.7 M.M.

(iii) Temperature-

a) Maximum - 32.0 Centigrade
 b) Minimum - 16.1

4. BRIEF HISTORY

In the ancient times Godawari valley Region was much prosperous. The invasions of Ashoka in the south helped this region to prosper. It was under the regime of Yadavas from Devgiri for some years. Yadavas were overthrown by Allauddin Khilji in the 14th Century since when the region was under his regime. After the fall of Mohd. Tughlak, it changed hands with many Muslim kings till it settled in the Nizam-shahi rule. The town has many ancient temples viz Jaleshwar Balaji, Goballah, Datta mandirs which represent the historical importance of the town. Pholtan Masjid, Sir Ri Haksq Dargah places of worship of Muslims are also there in the town.

5. DEMOGRAPHY

a) Population

Year	1951	1961	1971	1981
Population	21214	23407	31943	41568

b) Decadal Variation (%)

Decade	1941-51	1951-61	1961-71	1971-81
Variation (%)	45.29	10.34	36.49	30.11

c) Sex Ratio (Females per 1000 males)

1971 Census	916
1981 Census	934

d) Labour Participation Rate

Percentage of total Workers to total Population.	1971	20.42
Percentage of total main workers to total population.	1981	29.28

e) Occupational Structure

I.) As per 1971 Census

General Population (II)

Sr. No. of Category	Workers		% of workers to total workers.
	Males	Females	
1. Cultivators	801	75	10.52
2. Agricultural Labourers	647	317	11.32
3. Livestock, Forestry, Fishing, Hunting & Plantations etc.	273	28	3.55
4. Mining and Quarrying	-	-	-
I) Total - Primary Sector	1718	420	25.19
5. Manufacturing, Processing, Servicing & Repairs.			
1) Household Industries	264	66	3.89
11) Other than Household Industries	777	90	10.21
6. Construction	262	30	3.18
II) TOTAL - Secondary Sector	1303	164	17.28
7. Trade & Commerce	1865	29	22.31
B. Transport, Storage and Communications.	528	75	7.10
9. Other Services	2047	339	28.12
III) TOTAL - Tertiary Sector	4440	443	57.53
TOTAL WORKERS (I+II+III)	7461	1027	100.00

II) As per 1981 Census

ANNEXURE I

Sr. No.	Category	Workers		% of Workers to total Workers			
		Males	Females				
1.	Cultivators (I)	898	179	8.55			
2.	Agricultural labourers (II)	939	1099	16.19			
3.	Household, Industry, Manufacturing, Processing, Servicing, & Repairs (Va)	207	85	3.55			
4.	Others Workers (III, IV, Vb & VI to IX)	7862	901	69.60			
5.	TOTAL Main Workers (I to IX)	9906	2264	96.66			
6.	Marginal Workers	213	208	3.34			
7.	TOTAL WORKERS (Sr No. 5+6)	10119	2472	100.00			
f) Disabled Population by type of disability (-1981-Census-)							
Totally		Totally					
Blind		Crippled					
27		39					
g) Age structure (1971 Census)							
Totally		Total No. Physically Handicapped					
6		64					
Age Groups							
0-14		15-39		40-59		60 & above	
13774		11762		4631		1781	
Age not stated: (Total)							
31943							
h) Literacy (%)							
Males		Females		Total			
1) 1971 Census		58.79		32.37		46.16	
ii) 1981 Census		63.64		39.88		52.16	
i) Town Density							
1) 1971 Census		- 18		Persons Per Ha.			
ii) 1981 Census		- 24		"			

6. AVAILABILITY OF PHYSICAL INFRASTRUCTURE (1983-84)

a) i) No. of Households (As per 1981 Census)

ii) No. of Occupied Residential Houses (As per 1981 Census)

b) Water Supply Chlorinated Water is supplied to the town through pipes. The source of water is from Kayadu River canal. The daily per capita water supply is about 80 liters.

No. of Public stand Posts - 147

No. of Household Connections - 2138

c) Drainage : There is no underground drainage system provided to the town. Storm & sullage water is carried out by open drains. The length of pucca gutters is 2765 m and kutchra gutters is 3000m.

d) Electricity : The electricity is supplied to the town by the maharashtra State electricity Board through its grid system. The sub-station is located at a distance of 1 K.m. from the town.

e) Transport and Communications

(A) Rail- The town is directly connected by Railway metre gauge line.

(B) Roads -

(i) External -

The state Highway No. 78 coming from Nanded to Akola passes through the town. The following district roads are connected to the town.

- (1) Hingoli to Parbhani
(2) Hingoli to Nanded

11) Internal

There are four main internal roads in the city which are connected to each and every part of the city.

- 1) Post office to Gandhi Chowk.
- 2) Barmashe Petrol Pump to Railway Station.
- 3) Ambika Talkies to Akola Sanatorium.

4) Mangalwara to Bus Stand.

The type-wise road length is as under

Asphalted	-	1.60	k.m.
Cement concrete	-	22.56	"
W.B.M.	-	6.16	"
Murum	-	4.45	"

34.77 K.M.

The average road width is about 4 metres.

Availability of city buses for intracity movement.

The facility of city bus service is not provided to the town.

Communications

- 1) No. of Telephone - 300
- 2) No. of Post Offices - 2
- 3) No. of Telegraph - 1
- 4) No. of Post Offices - 1

The state highway No. 70 is connected to Akola through the town.

The Municipal Council has not provided fire fighting service to the town.

7. AVAILABILITY OF SOCIAL INFRASTRUCTURE (1983-84)

a) Education -

I) Primary-

- Primary Schools are run by the Zilla Parishad and private Institutes.
- i) No. of Pre-primary schools : 13
 - ii) No. of Students : 437
 - iii) No. of Primary Schools : 13
 - iv) No. of Students : 4780
 - v) No. of Primary Schools in own Premises : 13
 - vi) No. of Primary Schools in hired Premises : 0
 - vii) No. of Primary Schools having Playground facility : 4

II) Secondary-

- i) No. of Secondary Schools : 7
- ii) No. of Students : 4784
- iii) No. of Secondary Schools in own Premises : 6
- iv) No. of Secondary Schools in hired premises : 1
- v) No. of Secondary Schools having Playground facility : 6

III) Higher -

- i) No. of Colleges : 1
- ii) No. of Students : 1675
- iii) No. of Colleges having Playground facility : 1

IV) Technical

The facility of technical education is not available to the town.

b) Health

- i) No. of Public Dispensaries : 1
- ii) No. of Public hospitals : 1
- iii) No. of Beds : 80 (50 General & 30 Maternity)
- iv) No. of Veterinary Dispensaries : One Run by Zilla Parishad
- v) No. of Public latrines : 6
- vi) No. of Urinals : 12
- vii) No. of Slums/ Zopadpatties : 4
- viii) Slum Population residing in slum areas/ Zopadpatties : 4000

c) Recreational facilities and amenities

- i) No. of Parks & Gardens : 1
- ii) No. of Clubs : 2
- iii) No. of Public Libraries : 1
- iv) No. of Public Playgrounds : Nil
- v) No. of Public Meeting Places : 2 (5000 Sq.m)
- vi) Availability of open space per 1000 Population (As per 1981 Census) : 1203 Sq.m.
- vii) No. of Cinema Theatres : 2
- viii) No. of Drama Theatres (Open)

ix) No. of Swimming pools : Nil

x) No. of Gymnasia : 3

Note : Open space includes the area of public playgrounds and public meeting places.

8. OTHER FACILITIES :
IN THE TOWN
(1983-84)

- a) Agricultural produce Market Committee/yard : The Agricultural produce Market committee was established on 22nd Aug. 1937. The area of operation extends over the entire Hingoli tahsil consisting 227 villages. The trade in important commodities regulated are Jawar, wheat, udid, Moong, Turmeric, Gun etc.
- b) Weekly Bazar : Held on every Tuesday in Mangalwar Bazar.
- c) Vegetable Market : There is one vegetable Market constructed by Municipal council. The area of the market is 1000 sq.ft.
- d) Fish & Mutton Market : There is one Fish & Mutton Market constructed by Municipal Council. The area of the Market is 300 sq.ft.
- e) No. of Organised Shopping Centres : One (owned by Mun-Council) Total No. of shops 30
- f) No. of Banks : 9 4 Nationalised Commercial 4 Co-Operative
- g) No. of Registered Shops/Establishments : (Not available)
- h) No. of Police Stations : 1
- i) No. of Police out posts or Chowkias : Nil

9. INDUSTRIES
IN THE TOWN
(1983-84)

: The functional classification of the town is service, Primary and commercial as per 1971 Census.

10. INCOME AND
EXPENDITURE OF HINGOLI
MUNICIPAL COUNCIL
(1983-84)

I) Income

a) Total Tax Revenue	: Rs. 2614389
b) Per Capita Tax Revenue (As per 1981 Census)	: Rs. 62.89
c) Total Non-Tax Revenue inclusive of Grants & Loans	: Rs. 2064007
d) Per Capita Non-Tax Revenue inclusive of Grants & Loans (As per 1981 Census)	: Rs. 49.65
e) Total Income inclusive of opening balance but excluding extraordinary Debts.	: Rs. 7354727
f) Per Capita Total Income inclusive of opening balance but excluding Extraordinary Debts. (As per 1981 Census)	: Rs. 176.93
<u>Expenditure</u>	
a) Total Expenditure excluding Extraordinary Debts, Deposits & closing balance.	: Rs. 4353372
b) Per Capita Total Expenditure excluding Extraordinary Debts, Deposits & closing balance. (As per 1981 Census)	: Rs. 104.78

11. BREAK UP OF LAND USE
(As per Dev. Plan)

Sr. No.	Type	Area as Per	
		existing land-use	Proposed land-use
Reference Year		1976	1996
1.	Residential	125.46	314.45
2.	Commercial	17.40	13.01
3.	Open Space	6.07	-
4.	Public Utility (Playground, gardens.)	261.43	293.96
5.	Transport & Communication	149.35	99.96
6.	Industrial	24.28	53.83
7.	Agricultural	901.80	868.51
8.	Water bodies	50.58	50.59
9.	Barren land	80.94	-
TOTAL		1697.31	1697.31

12. DEVELOPMENT PLAN

	I	II	III
a) Date of Sanction of Dev. Plan	18 th June, 1974		
b) Projected Population for the year 1996 as per Dev. Plan.	49000 souls		
c) Town Planning Schemes sanctioned, if any:			
i) Date of sanction	Nil	23500	10000
ii) Area (In Ha.)			
d) Financial Assistance so far released for the implementation of Dev. Plan.			

Statement Showing the financial assistance released for implementation of Dev. Plan from 1976-77 to 1986-87

Name of District: Parbhani

Name of Mun. Council: Hingoli

Sr. No.	Name of the Project	1976-84		1984-85		1985-86		1986-87		TOTAL	Present Position of the Project	
		Loan	GIA	Loan	GIA	Loan	GIA	Loan	GIA			
1.	Construction of Open Theatre in site No.27		223792							223792	Completed	
2.	Construction of 700' D.P. road from Aundha road to Dasara parade Ground.		117000							117000	Completed	
3.	Construction of 100' D.P. Road Sheth Barnah Petrol Pump to dispensary corner.		108100							108100	Completed	
4.	Construction of 40' D.P. road from Aundha road to Desara ground upto Petrol pump.		88000	97300						88000	97800	Completed
5.	Construction of 40' D.P. around bank		30200	22400						30200	22400	Completed.
6.	Construction of shopping Centre in site No.27 (land Acq.)		98570		90000			90000		188570	90000	In-Progress.
Total			333850	452092	90000			90000		423850	542092	

38

JINTUR

1. NAME OF TOWN

: Jintur

2. GEOGRAPHICAL

LOCATION AND : Latitude - 19° - 36 'N
Longitude - 76° - 41' E

ADMINISTRATIVE

FUNCTIONS

Jintur is a 'c' class Municipal Council established since 1953 in Parbhani District. It is situated at the north of Parbhani town. The Municipal area extends over an area of 2582 hectares inclusive of Jintur gao-than. It is situated at a distance of 44 km. from Parbhani.

3. GEOGRAPHY

AND PHYSICAL FEATURES

Jintur is situated on the Plain terrain at height of 437.4 m above M.S.L. The town is in the southern flank of the chain of hills of satpura range named Nemgiri and Chandragiri hills & is situated along the yeldari road. The town has a most gifted scenery and has archaeological importance which would very well exploit the place & also being spot of religious importance for jain community.

The main roads of the town are sufficiently wide and water bound macadam. The physical aspects of the town are as under.

(i) Altitude - 437.4 m above M.S.L.

ii) Rainfall - 874.6 mm.

iii) Temperature

a) Maximum - 44.5° centigrade

b) Minimum - 18.5° centigrade

4. BRIEF HISTORY

The settlement of Jintur seems to be from an ancient period. It was originally called 'Jainpur' for predominance of Jain religion. The stone carving of Jain temples of the medieval period still exists here. It is believed that the holy temples of 1st Century of Heminath, Shantinath and Parswenath, the saints (Tirthankar) of the Jainist had retained

...their religious importance even today. One of the kabulion tourist, Shri Sayyed kadri who visited Jintur in 1301 A.D. had quoted in his journey report that

there were several Jain temples in the town. The town was totally under the Jainism. The Statue of Neminath is grand amongst all the others. The town had been victimised of the Yawani invaders in the Mo-ghal period. These Jain temples are carved at the top of the hill, in the form of caves below the ground level. The hill is called

Nemgiri, situated at a distance of about 2 k.m. from town. In addition to this temple of goddess Padmavati at the Chandragiri hill which is adjacent to Nemgiri hill is in a dilapitated condition. The original statue has now been shifted on the Jain temple in the town. The Jintur fort is on a hill very close to the town and is built in solid rocks on all sides.

5. DEMOGRAPHY

Population in	1941	1951	1961	1971	1981
	7384	7595	9367	15019	20251

Decadal Variation (%)	1941-51	1951-61	1961-71	1971-81
	2.86	23.11	60.34	34.84

Sex Ratio (Females per 1000 males)	1971 Census	1981 Census
	914	951

Labour Participation Rate	1971	1981
Percentage of total population	25.45	29.79

e) Occupational Structure

As per 1971 Census		Workers		% of Workers to total Workers
Sr. No.	Category	Males (I)	Females (II)	
1.	Cultivators	740	15	11.90
2.	Agricultural Labourers	621	112	19.18
3.	Livestock, Forestry, Fishing, Hunting & Plantations etc.	97	4	2.64
4.	Mining and Quarrying	14	(X of 1)	0.37
(I) TOTAL-Primary Sector		1172	131	34.09
5. Manufacturing; Processing, Servicing & Repairs		(D of 0K.78)		
i) Household Industries		58	1	1.55
ii) Other than Household Industries		335	19	9.26
6. Construction		133	-	3.48
(II) TOTAL-Secondary Sector		526	20	14.29
7. Trade & Commerce		787	15	20.98
8. Transport, Storage and Communications		308	1	8.09
9. Other Services		789	73	22.55
(III) TOTAL-Tertiary Sector		1884	89	51.62
TOTAL WORKERS (I+II+III)		3582	240	100.00

II) As per 1981 Census

Population (1981)

Sr.No.	Category	Workers		% of Workers to total Workers
		Males	Females	
1	Cultivators (I)	540	39	9.22
2	Agricultural Labourers (II)	721	520	19.75
3	Household Industry, Manufacturing, Processing, Servicing & Repairs (Va)	104	48	2.42
4	Other Workers (III, IV, Vb & VI to IX)	3708	3531	64.66
5	TOTAL Main Workers (I to IX)	5073	960	96.05
6	Marginal Workers	23	225	3.95
7	TOTAL WORKERS (sr.No. 5 & 6)	5096	1185	100.00

f) Disabled Population by type of disability (1981 Census)

Totally Blind		Totally Crippled	
10		6	
Totally Dumb		Total No. of Physically Handicapped	
7		23	

g) Age Structure (1971 Census)

Age Groups				
0-14	15-39	40-59	60 & above	Total
6711	5484	2029	790	15019
Age not stated				5

h) Literacy (%) 1) 1971 Census

Males	Females	Total
44.60	22.54	34.06
2) 1981 Census		43.01

i) Town Density

1) 1971 Census	6	Persons Per ha.
ii) 1981 Census	8	"

6. AVAILABILITY

OF PHYSICAL INFRASTRUCTURE

- (ii) No. of Households (As per 1981 Census) - 3480
- (i) No. of Occupied Residential Houses (As per 1981 Census) - 3858

b) Water Supply : Chlorinated water supply is provided through pipe line. Main water source is from wells. The daily per capita water supply is about 31 litres.

- 1) No. of public stand posts = 46
 - a) In working condition = 28
 - b) In not working condition = 18

(ii) No. of Household connections = 1010

c) Drainage : There is no underground drainage system in the town. However the Municipal council has provided pucca surface drains along important Roads in the town.

- Length of pucca gutters = 7.50 km.
- Length of Kutcha gutters = 14.55 km.

d) Electricity : The Maharashtra State Electricity Board supplies electricity to the town through its grid system. The sub-station Yeldari is located at a distance of 15 km. from the town.

e) Transport and Communications

- 1) Transport -
 - A) Rail - There is no Railway Station in Jintur town. The nearest Railway station is Parbhani at the distance of 44 km.

- B) Roads -
 - 1) External - The Jintur town is situated on Nanded Nirmal State Highway No. 6 A. The town is also connected by Parbhani-Akot, Parbhani-Dewasa, Jintur-Latur, Parbhani-Indore, Aurangabad-Hydrabad, Hingoli-Purna which are major District Roads.

XIII. V.

ii): Internal - There are three main internal Roads viz 1) Mondha to Juni Nagar Parishad Road 2) Yeldari Road to Manohar Ginning 3) Manohar Ginning to Juni Nagar Parishad Road. The type wise length of all internal roads is as under:

1) Black topped	1.30 km.
2) Cement Concrete	1.48 "
3) W.B.M.	11.77 "
4) Muram	2.50 "
5) Farshi	5.00 "

The average width of the internal roads is 6.50 metres.

iii): Availability of city buses - The facility for intracity movement of intra-city bus service is not provided to the town.

iv): Communications

1) Telephone - 145 connections installed.

- ii) No. of post offices - 2
- iii) No. of Telegraph - Nil
- iv) No. of Post offices having telegraph facility - 1

The Municipal Council has not provided fire fighting service facility to the town.

7. AVAILABILITY OF SOCIAL INFRASTRUCTURE (1983-84)

a) Education -

I) Primary- Primary schools are run by (iii) the Zilla Parishad and private Institutions. (vi)

- i) No. of pre-primary schools : 2
- ii) No. of students : 164
- iii) No. of primary schools : 3
- iv) No. of students : 3156
- v) No. of primary schools in own premises : 1
- vi) No. of primary schools in hired premises : 2
- vii) No. of primary schools having Playground facility : 2

II) Secondary-

- i) No. of Secondary Schools : 3
- ii) No. of Students : 2212
- iii) No. of Secondary Schools in own premises : 1
- iv) No. of Secondary Schools in hired premises : 2
- v) No. of Secondary Schools having Playground facility : 1

III) Higher-

- i) No. of Colleges : 3
- ii) No. of Students : 611
- iii) No. of Colleges having Playground facility : 2

IV) Technical-

In Jintur town there are two technical Schools viz-1) Technical School Jintur.
 2) Technical School centre.
 i) No. of Technical Institutes - 2
 ii) No. of Students - 174.

b) Health

- i) No. of Public Dispensaries : 1
- ii) No. of public Hospitals : 1
- iii) No. of Beds : 36
- iv) No. of Veterinary Dispensaries : Run by Zilla Parishad.
- v) No. of Public Latrines : 2 (12 Seats)
- Va) No. of Urinals : 10 (20 seats)
- vi) No. of Slums/ Zopadpatties : Nil
- vii) Slum Population residing in Slum area/Zopadpatties : Nil

c) Recreational facilities and amenities

- i) No. of Parks & Gardens : Nil
- ii) No. of Clubs : (Lions Club)
- iii) No. of public Libraries : 1 ('B' Class)
- iv) No. of public Playgrounds : 1 (area 12 acre)
- v) No. of public Meeting Places : 3 (area 2000 Sq.m)
- vi) Availability of open space per 1000 Population (As per 1981 Census) : 104 Sq.m
- vii) No. of Cinema Theatres : Nil
- viii) No. of Drama Theatres : Nil

ix) No. of Swimming Pools : Nil

x) No. of Gymnasia : Nil

* Note: Open space includes the area of public play-grounds and public meeting places.

**3. OTHER FACILITIES
IN THE TOWN
(1983-84)**

a) Agricultural produce Market Committee/ Yard : There is one Agricultural produce Market Yard in the town which is established in 1961. The area of its operation is over 226 villages with an area of 427853 Area. The trade is regulated in important commodities viz: Jowar, wheat, cotton, Rice etc.

b) Weekly Bazar : Weekly Bazar is held in the town on every Tuesday near old Nagar Parishad.

c) Vegetable Market : There is one vegetable Market with an area of 2700 sq.m.

d) Fish & Mutton Market : There are two Fish and Mutton Markets having area of 1000 sq.m.

e) No. of Organised shopping Centres : There is only one organised Shopping Centre of Jintur Municipal Council having 21 shops there in.

f) No. of Banks : 5 - 2 Nationalised
4 Commercial
2 Co-operative

g) No. of Registered Shops/Establishments : 475

h) No. of Police Stations : 1

i) No. of Police out Posts or Chowkies : Nil

11/11 : above estimate 10.72 (x)

9. INDUSTRIES
IN THE TOWN
(1984-85)

The functional Classification of the town is primary & service as per 1971 Census. Being an agricultural town there is scope for establishing agro based Industries. At present there are 2 Ginning factories, 2 Saw Mills, 2 oil Mills having about 286 workers.

10. INCOME AND
EXPENDITURE OF
JINTUR M.P.A.L.
COUNCIL (1983-84)

- I) Income
- a) Total Tax Revenue : Rs. 11,45,367
- b) Per Capita Tax Revenue : Rs. 56.45
- (As per 1981 Census)
- c) Total Non-Tax Revenue inclusive of Grants & Loans : Rs. 712363
- d) per Capita Non-Tax Revenue inclusive of Grants & Loans (As per 1981 Census) : Rs. 35.18
- e) Total Income inclusive of opening balance but excluding extraordinary Debts : Rs. 2295593
- f) Per Capita Total income inclusive of opening balance but excluding Extraordinary Debts. (As per 1981 Census) : Rs. 113.36

II) Expenditure

a) Total Expenditure : Rs. 1709683
 excluding Extraordinary
 Debts, Deposits & closing balance.

b) Per Capita Total Expenditure: Rs. 13084.42 (i)
 excluding Extraordinary
 Debts, Deposits & closing balance. (ii)
 (As per 1981 Census)

11. BREAK UP
OF LAND USE
 (As per Dev. Plan)

Sr. No.	Type	Area as per	
		existing land-use	proposed land-use
Reference Year		1977	1997
1.	Residential	38.53	160.50
2.	Commercial	13.48	17.97
3.	Industrial	5.32	14.50
4.	Public & Semi Public	10.89	27.20
5.	Public Utilities	6.75	6.86
6.	Transport & Communications	3.70	26.13
7.	Gardens & Play grounds etc.	-	14.34
8.	Water bodies	4.13	4.13
9.	Agriculture	2494.04	2310.37
10.	Vacant land.	5.11	-
TOTAL		2582.00	2582.00

12. DEVELOPMENT
PLAN

- a) Date of sanction of Dev. Plan. : 13.4.1982
- b) Projected Population for the year 1996 as per Dev. Plan. : 29500 Souls

0000071 .a1 :

c) Town Planning Schemes Sanctioned, if any.

Expenditure (a) Nil
III
Total Expenditure

i) Date of Sanction

Nil

ii) Area (In Ha,)

Nil

d) Financial Assistance :
so far released for the
implementation of

Work Dev. Plan

Statement showing the financial Assistance released for
implementation of Dev. Plan from 1976-77 to 1986-87 .

NAME OF DISTRICT : Parbhani

NAME OF MUN. COUNCIL : Jintur

Sr. No.	Name of the Project	1976-84		1984-85		1985-86		1986-87		TOTAL	Present position of the Project	
		Loan	GIA	Loan	GIA	Loan	GIA	Loan	GIA			
1	2	3	4	5	6	7	8	9	10	11	12	
1.	Construction of shopping Centre cum vegetable Market in site No.12	148790	102940	-	-	-	-	-	-	148790	102940	Completed.
2.	Construction of library in site No.11	104000	62220	-	-	-	-	-	-	104000	62220	Completed.
3.	Construction of Public latrines near sabun Base Tank(Nivati Tank)	32100	-	-	-	-	-	-	-	32100	-	Completed.
4.	Construction of Public latrines in low Income group.	32100	22400	-	-	-	-	-	-	32100	22400	Completed.
5.	Construction of Public latrines in kondwada.	32100	-	-	-	-	-	-	-	32100	-	Completed.
6.	Construction of D.P. Road 9 mtr. from M.C office to Deshmukhwada	-	-	57500	-	-	-	-	-	57500	-	Completed.
7.	Construction of 6 mtr D.P. Rd. (Police station to Yeldari)	-	-	55500	-	-	-	-	-	55500	-	Completed.
8.	Construction of Slaughter house Site No.18A.	-	-	23000	-	-	-	-	-	23000	-	Completed.
Total		349090	187560	136000	-	-	-	-	-	485090	187560	

KALAMNURI

1. NAME OF TOWN : Kalamnuri
2. GEOGRAPHICAL LOCATION AND ADMINISTRATIVE FUNCTION : Latitude - 20°-45' N
Longitude - 76°-15' E

Kalamnuri is a Tahasil Place in Parbhani District. It is a small town in Aurangabad Division. It is situated on State Highway No-63 (linking Nanded Akola). It is at a distance of 65 kms, from Nanded and 87 kms, from Parbhani, the District Head quarters on the same State Highway. Hingoli town also a Tahasil place, a more developing town is situated at a distance of 79 kms from Kalamnuri. It is also linked with neighbouring villages by village roads, prominent among them are Nandapur, Masod, Shivani, Kalamkunda etc.

Kalamnuri is a 'C' class Municipal Council. It is established in the year 1953. The area under its jurisdiction is 322 Ha.

3. GEOGRAPHY AND PHYSICAL FEATURES

A main Nalla known as Bunding nalla is flowing in North-South direction on the western side of existing gaathan. The lands along both the sides of nalla on the North and Southern sides are good agricultural lands. The town is surrounded by vast chunks of agricultural land confined to the north of State Highway and to the South and west gaathan. There is a small hillock existing on the North-East corner of Municipal limit. The general slope of the town is towards South-West. The lands situated on the Eastern side of the town near link of Nanded road near Lemandev temple are at high level, while the rest of town area is situated on a flat terrain.

The physical aspects of the town are as under-

- 1) Altitude - 457.2 metres above M.S.L.
- 2) Rainfall - 1036.8 m.m
- 3) Temperature
 - (a) Maximum - 32 Centigrade.
 - (b) Minimum - 16.1 "

4. BRIEF HISTORY

The town Kalamnuri was previously known as Kallam. Muslim saint Baba Nurisaheb named it as Kalamnuri about 3 centuries ago. The famous Dargah of Nurisaheb built in Hemadpanthi style is situated to the south of Kalamnuri town. Every year an urus is held in honour of Nurisaheb, which is attended by large number of Hindu and Muslim devotees. There are, temples viz, Adhinath Swami Jain temple, Mahadev Ling temple, Ranchandra Nath temple. An old Masque built in 1309 fasali named as Nayakwadi Mosque are worth visiting place in the town.

5. DEMOGRAPHY

	1941	1951	1961	1971	1981
(a) Population	6222	7193	7588	9542	11845
(b) Decadal Variation (%)		15.61	5.49	25.75	24.14
(c) Sex Ratio (Females per 1000 Males)		911	911	911	935
(d) Labour Participation Rate				28.13	30.74
				Percentage of total main workers to total population, Census	

e) Occupational Structure

I) As per 1971 Census

Sr. No.	Category	Workers		% of total workers
		Males	Females	
1	1. Cultivators	537	26	20.99
2	2. Agricultural Labourers	569	233	29.89
3	3. Livestock, Forestry, Fishing, Hunting, & Plantations etc.	42	-	1.56
4	4. Mining and Quarrying	7	-	0.28
I) TOTAL-Primary Sector		1148	259	52.42
5	5. Manufacturing, Processing, Servicing & Repairs			
	i) Household Industries	41	2	1.60
	ii) Other than Household Industries	124	5	4.81
6	6. Construction	64	5	2.38
II) TOTAL-Secondary Sector		229	7	8.79
7	7. Trade & Commerce	450	2	16.84
8	8. Transport, Storage and Communications	51	-	1.90
9	9. Other Services	486	52	20.05
III) TOTAL-Tertiary Sector		987	54	38.79
TOTAL WORKERS (I+II+III)		2364	320	100.00

II) As per 1981 Census

Sr.No	Category	Workers		% of all workers to total workers
		Males	Females	
1.	Cultivators (I)	629	97	19.12
2.	Agricultural Labourers (II)	552	464	26.75
3.	Household Industry, Manufacturing, Processing, Servicing & Repairs (Va)	1057	17	3.21
4.	Other Workers (III, IV, Vb & VI to IX)	1652	125	46.79
5.	TOTAL - Main Workers (I to IX)	2938	703	95.87
6.	Marginal Workers	64	93	4.13
7.	TOTAL WORKERS (Sr.No.5+6)	3002	796	100.00

f) Disabled population by type of disability (1981 Census)

Totally Blind	Totally Crippled
10	1
Totally Dumb	Total No. of Physically Handicapped
4	15

g) Age Structure (1971 Census)

Age Groups			
0-14	15-39	40-59	60 & above
4212	3385	1373	572
Age not stated:			Total
			9542

h) Literacy (%)

1) 1971 Census

Males	Females	Total
62.79	36.48	49.86

ii) 1981 Census

Males	Females	Total
57.83	33.87	46.26

1) Town Density

1) 1971 Census	-	30 Persons per Ha.
ii) 1981 Census	37	"

6. AVAILABILITY :
OF PHYSICAL
INFRASTRUCTURE 32
(1933-84)

a) i) No. of households : 2044

(As per 1981 Census)

ii) No. of Occupied Residential Houses : 2024
(As per 1981 Census)

b) Water supply: Purified water is provided through pipe line to the town. The source of water is Kalamkonda lake. The daily per capita water supply is about 35 litres.

(1) No. of public stand posts- 68

(2) No. of Household Connections-629

c) Drainage

There is no underground drainage system in the town. The sullage and rain water is drained off through open gutters. The length of pucca gutters is 500 m and length of kutcha gutters is 3000 m.

d) Electricity:

The supply of electricity to Kalamnuri town is made by the Maharashtra State Electricity Board through its grid system. There is a sub-station viz. Kalamnuri located at a distance of 1 k.m. away from the town.

e) Transport and Communications

I) Transport -

A) Rail - Town Kalamnuri is not directly connected by rail.

It has nearest Rly. Station Hingoli on 19 kms and Nanded on 161 kms.

B) Roads 20.00 (1 (e

1) External - Kalamnuri is linked to Hingoli on State Highway No.68 Akola to Nanded. Important other village roads are Sondas Road, Kalamkunde road, Isapur dam Road connecting the town.

ii) Internal roads

- The following internal roads are linked to various parts of the town.
- 1) Police station to Post Office
 - 2) Gujari Bazar to Athawadi Bazar
 - 3) Hemant Talkies to Ambedkar Hall
 - 4) M.Council office to Hanuman Mandir
 - 5) Shivaji Chowk to Old Bus-station.
 - 6) Bhadki nalla to Gujri Bazar.
 - 7) Hanuman Mandir to Gujri Chowk

Surface Classification of roads

Asphalted	1.00 km.
Cement-Concret	6.00 km.
W.B.M.	1.30 km.

Total length of roads 8.30 km.

The average road width is 4 m.

iii) Availability of city buses for intracity movement-

The facility of city bus service is not provided to the town and not also required being a very compact town.

- : II) Communications (3)
- i) No. of Telephone connections installed. 42
- ii) No. of Post Offices. 1
- iii) No. of Telegraph offices. 1
- iv) No. of Post Offices having telegraph facility. 2

f) Fire service : The Municipal Council has not provided fire fighting service to the Kalamnuri town.

7. AVAILABILITY OF SOCIAL INFRASTRUCTURE (1983-84)

- a) Education -
 - I) Primary - Primary schools are run by the Zilla Parishad.
 - i) No. of pre-primary schools 1
 - ii) No. of Students 82
 - iii) No. of Primary Schools 3
 - iv) No. of Students 1231
 - v) No. of Primary Schools in own premises 1
 - vi) No. of Primary Schools in hired Premises 1
 - vii) No. of Primary Schools having playground facility 1
 - II) Secondary -
 - i) No. of Secondary Schools 3
 - ii) No. of Students 1755
 - iii) No. of Secondary Schools in own Premises 1
 - iv) No. of Secondary Schools in hired premises 2
 - v) No. of Secondary Schools having Playground facility 1

III) Higher -

- i) No. of Colleges : 1 (Arts & Commerce)
- ii) No. of Students : 105
- iii) No. of Colleges having Playground facility : Nil

IV) Technical -

- i) No. of Technical Institutes : 2
- ii) No. of Students : 403

b) Health

- i) No. of Public Dispensaries : 5
- ii) No. of public Hospitals : 5
- iii) No. of Beds : 10
 - 5 General
 - 5 Maternity
- iv) No. of Veterinary Dispensaries : One (run by Z.P.)
- v) No. of Public Latrines : 2 (Seats 2)
- vi) No. of Slums/Zopadpatties : 2 - Zo-2
- vii) Slum Population residing in Slum areas/Zopadpatties : Slu- 350, Zop- 300

c) Recreational facilities and amenities

- i) No. of Parks & Gardens : Nil
- ii) No. of Clubs : Nil
- iii) No. of Public Libraries : 2
- iv) No. of Public Playgrounds : Nil
- v) No. of Public meeting Places : 1 (1250 Sq.m)

vi) Availability of open space per 1000 population * : 106 Sq.m.
 (As per 1981 Census)

vii) No. of Cinema Theatres : Nil

viii) No. of Drama Theatres : Nil

ix) No. of Swimming Pools : Nil

x) No. of Gymnasia : Nil

* NOTE: Open space includes the area of public playgrounds and public meeting places.

8. OTHER FACILITIES IN THE TOWN (1983-84)

a) Agricultural produce Market Committee/yard : The Kalamnuri Agricultural Produce Market Committee was established in 1966. The (area of its operation is the entire Kalamnuri Tahasil having 108 villages, its area is about 15 Acres. an)

b) Weekly Bazar : The weekly Bazar is held on every Monday in open space of Municipal Council.

c) Vegetable Market : The Municipal Council has not constructed vegetable Market. It is held on Gujri Bazar.

d) Fish & Mutton Market /an : There is one constructed Mutton Market having/area/320 Sq.m

e) No. of Organised Shopping Centre : The Municipal Council has provided one Shopping Centre accommodating 12 shops.

- f) No. of Banks : 3
1 Nationalised
2 Co-Operative
- g) No. of Registered Shops/
Establishments : 210
- h) No. of Police Stations : 1
- i) No. of Police Out Posts
or Chowkies. : Nil

9) INDUSTRIES
IN THE TOWN.
(1983-84)

Functional classification of the town is Primary, as per 1971 Census. Town has only one ginning factory which runs seasonably and absorbs 200 seasonal workers. More over it has (2) Saw Mills which are also seasonal with engaging four workers only.

10) INCOME AND
EXPENDITURE OF
KALAMNURI M'PAL

COUNCIL (1984)

- (a) Total Tax Revenue.
- (b) Per Capita Tax Revenue (As per 1981 Census)
- (c) Total Non-Tax Revenue inclusive of Grants & loans.
- (d) Per Capita Non-Tax Revenue inclusive of Grants & Loans. (As per 1981 Census)
- (e) Total Income inclusive of opening balance but excluding Extra-ordinary Debts.
- (f) Per Capita Total Income inclusive of opening balance but excluding Extra-ordinary Debts. (As per 1981 Census.)

Rs. 7,23,876.

Rs. 61.11

Rs. 3,29,641.

Rs. 27.83

Rs. 13,46,599

Rs. 113.68

II) Expenditure

- a) Total Expenditure : Rs. 9,10,857
 excluding Extra-ordinary Debts, Deposits & closing balance.
- b) Per Capita Total Expenditure : Rs. 176.90
 excluding Extraordinary Debts, Deposits & closing balance.

III (As per 1981 I Census)

11. BREAK UP

OF LAND USE
 (As per Dev. Plan.)

(Area in Hectares)

Sr. No.	Type	Area as per	
		Existing Land-use	Proposed Land-use
Reference Year.		1976	1996
1.	Residential	20.87	58.21
2.	Commercial.	1.50	11.01
3.	Open Space.	-	-
4.	Public Utilities (Play Ground & Gardens etc.)	13.30	48.28
5.	Transport & Communications.	12.50	27.10
6.	Industrial.	0.11	11.54
7.	Agricultural.	269.69	164.74
8.	Water Bodies.	0.53	1.12
9.	Barren Land.	3.00	--
TOTAL		322.00	322.00

12. DEVELOPMENT

PLAN. 1979-80 : :

- a) Date of sanction of Development Plan : 30.7.1979
- b) Projected population for the year 1996 per Dev. Plan. : 16,000 Souls
- c) Town Planning Schemes sanctioned, if any. : I II III

i) Date of sanction.

(Area in ha.)

ii) Area (In ha.)

Nil

d) Statement showing the financial assistance released for implementation of Dev.Plan from 1976-77 to 1986-87

NAME OF DISTRICT : Parbhani.

NAME OF MUN. COUNCIL : Kalamnuri.

Sr. No.	Name of the Project.	: 1976-84: 1984-85 : 1985-86 :1986-87 : TOTAL :												Present position of the project.
		Loan	GIA	Loan	GIA	Loan	GIA	Loan	GIA	Loan	GIA	Loan	GIA	
1	2	3	4	5	6	7	8	9	10	11	12			
1.	Acquisition of land and construction for Municipal Dispensary site No.41	-	468700	-	-	-	-	-	-	-	-	468700	Completed.	
2.	Construction of Balwadi in site No.33.	-	50000	-	-	-	-	-	-	-	-	50000	In progress	
3.	Acquisition of land & construction of shopping Centre in site No.35	115085		101000								216085	In-progress.	
			31055		131900							162955		
4.	Acquisition of land & construction of 15 mtr. B.P.road from Hemant Talkies to Ambedkar Hall.	-	121600	-	-	-	-	-	-	-	-	121600	In-progress.	
5.	Construction of road from police station to post office.	-	22500	-	-	-	-	-	-	-	-	22500	Completed.	
6.	Construction of Primary School in site No.15	-	85100	-	-	-	-	-	-	-	-	85100	In-progress.	
7.	Construction of Balwadi in site No.34	-	120200	-	-	-	-	-	-	-	-	120200	In progress	
TOTAL :		115085		101000								216085		
			899155		131900							1031055		

MANWAT

1. NAME OF TOWN : Manwat
2. GEOGRAPHICAL LOCATION AND ADMINISTRATIVE FUNCTIONS : Latitude 18-18' North
Longitude 76-30' East

The Manwat town is located in Pathri Taluka of Parbhani District. The Manwat road station is on the Manmad-Kachiguda section of the South Central Railway at a distance of 39 Km. from Parbhani the Dist. Head Quarters. Manwat is connected by State Highway to Parbhani & Pathri. The area included in the Municipal limits is 1010 Hectares. The council is established in 1953. It is a 'C' Class Municipal Council.

3. GEOGRAPHY AND PHYSICAL FEATURES : The old part of Manwat town is located on a lower level (R.L. 1415) where as the new part consisting of area near the 'Mondha' (Weekly Bazar) and M.S.E.B. is located at higher level (R.L. 1450). The site of the town is sloping towards south and west and there are irregular water courses meandering through the areas and dividing in-to odd shapes. The Government Power-looms and the Service Reservoir is located at the highest point on Parbhani road. The General slope of the terrain on which the town is located is towards the south west. The town and its surrounding area are almost plain. There is nothing to relieve the monotony of the land scape. However, a few clusters of trees are seen here and there.

The physical aspects of the town are as under-

- | | | |
|--------|-------------|--------------------------|
| i) | Altitude | 438.3 metre above M.S.L. |
| - ii) | Rainfall | 884.0 m.m. |
| - iii) | Temperature | 16.1 C |
| | a) Maximum | 42.0 C |
| | b) Minimum | 28.0 C |

4. BRIEF HISTORY : The most ancient history of this region could be traced to the legends recorded in the Epics and Puranas which states that country to the south of the Vindhas was in those days covered with dense Forests. The first Aryan to cross the mountain was sage Agastya who fixed his abode on the bank of the Godavari. We find several Temples of Agastya in south. The circumstances

changed with the passage of the time. A kingdom was founded in this region by king Vidharuna the son of Kasabhadav. In the historical times this region formed the part of the empire of Ashoka the Great. Later the Satvahans ruled this region for about 450 years from 200 B.C. to 250 A.D. Thereafter the region changed hands from one dynasty to the next and in the 13th century it was under the kingdom of the Yadav dynasty of Devgiri. The Yadav Kingdom of Devgiri came to end in 1313 A.D. when it was annexed by the Khilji Emperors of Delhi. In 1853 a treaty was signed between the East India Company and the Nizam in which the District of Parbhani to which were added the Tahsil of Pathari to the North of Gadawari was formed under the reforms of Salarjung and left with the Nizam. In 1948 the area became the part of the Indian Union. In 1956 following the re-organisation of States Parbhani along with the other districts of Marathwada region became part of the then Bombay State. Subsequently with the creation of Maharashtra in 1960, it became a part of Maharashtra.

The Badi Mosque was said to have been built by Nasiruddula Bahadur in the year 1272 Hijri. There are also a number of temples in the town viz. Juyya, Maruti, Mahur, Devi, Ram mandir, Ubha Maruti temple and vithal mandir which are situated at a distance of 0/1.5 kms from the town.

DEMOGRAPHY

a) Population	1941	1951	1961	1971	1981
	14413	15684	14280	17250	21830
b) Decadal Variation (%)	1941-51	1951-61	1961-71	1971-81	
	11.15	-8.95	20.80	26.55	

c) Sex Ratio (Females per 1000 males)

1) 1971 Census	972
ii) 1981 Census	966

d) Labour Participation Rate to total population

1) Percentage of total workers to total population	1971: 30.02
2) Percentage of total main workers to total population	1981: 32.25

e) Occupational Structure
I) As per 1971 Census

Sr. No.	Category	Workers		% of (II) workers to total workers.
		Males	Females	
1	2	3	4	5
1	Cultivators	532	29	10.83
2	Agricultural Labourers	831	476	25.24
3	Livestock, Forestry, Fishing, Hunting & Plantations etc.	98	5	1.99
4	Mining and Quarrying	14	1	0.29
I) Total Primary Sector		1475	511	38.35
5	Manufacturing, Processing Servicing & Repairs.			
	i) Household Industries	230	35	5.12
	ii) Other than Household Industries	631	29	12.75
6	Construction	182	27	4.05
II) Total Secondary Sector		1043	91	21.96
7	Trade & Commerce	1137	18	22.31
8	Transport, Storage and Communications	212	-	4.09
9	Other Services	581	110	13.35
III) Total Tertiary Sector		1930	128	39.75
Total Workers (I+II+III)		4448	730	100.00

II) As per 1981 Census

Sr.No.	Category	workers		% of workers to total workers.
		Males	Females	
1	2	3	4	5
1.	Cultivators (I)	539	76	8.19
2.	Agricultural Labourers (II)	979	924	25.36
3.	Household Industry, Manufacturing, Processing Servicing & Repairs (Va)	153	51	2.72
4.	Other Workers (III, IV Vb & VI to IX)	4034	2854	57.55
5.	Total Main Workers (I to IX)	5705	1336	93.82
6.	Marginal Workers	91	373	6.18
7.	Total Workers (Sr.No. 5+6)	5796	1709	100.00

f) Disabled population by type of disability (1981 Census)

Totally Blind	Totally Crippled
20	14

Total No. of Physically Handicapped

14

g) Age Structure (1971 Census)

Age Groups			
0-14	15-39	40-59	60 & above
7247	6282	2791	929
Age not Stated			total
1			17250

h) Literacy (%)

	Males	Females	Total
i) 1971 Census	42.73	16.26	29.68
ii) 1981 Census	56.17	29.01	42.82

i) Town Density

i) 1971 Census	17.07	Persons Per Ha.
ii) 1981 Census	21.61	''''

6. AVAILABILITY OF PHYSICAL INFRASTRUCTURE (1983-84)

a) i) No. Of Households ; 3942
(AS per 1981 Census)

ii) No. of Occupied Residential Houses (As per 1981 Census)

b) Water Supply : Chlorinated water is supplied to the town through pipes. The source of water is from Dudhana river. The daily per-capita water supply is about 70 Litres.

- i) No. of Public Stand Posts = 21
- ii) No of Household connections = 1213

c) Drainage : There is no underground drainage system in the town. Stormwater and sullage water is carried over by open drains. Length of pucca gutters is 500m Length of Kutcha gutters is 1500 m.

d) Electricity : The Maharashtra State Electricity Board has supplied electricity to the town through its grid system. The sub-station Manwat is located at a distance of 1 k.m. from the town.

e) Transport and Communications : I Transport: Manwat is connected to A) Rail Aurangabad the Divisional H.Q. and Parbhani the Dist H.Q. by rail by State Highway.

B) Roads -i) External -

The State Highway No.29 viz. Kolhapur - Pathri through Manwat town. The town is connected by Major District Roads named Kolhapur-Pathri. The town is also connected by other District Roads viz. Parbhani to Jintur and Parbhani to Nanded.

ii) Internal -

The following internal roads link the various parts of the town.

- 1) Petrol pump to Municipal Council limit.
- 2) Kadtan Road to Dargah Bes
- 3) Old cloth Bazar to Peth sadak
- 4) Ring road to Pathri road.

Surface classification of roads is as under.

1) Asphalted Road	1.21 k.m.
2) W.B.M Road	16.08 Km.
3) Cement Concrete Road	19.72 km.
4) Murrum Road	3.15 km.
<hr/>	
Total	40.16 km.
<hr/>	

The average road width is 15 m.

ii) Availability of city buses for intracity movement-

The facility of city bus service is not provided to the town.

II) Communications -

- i) No. of Telephone connections installed. 140
- ii) No. of Post offices - 2
- iii) No. of Telegraph offices. - Nil
- iv) No. of Post Offices having telegraph facility. 1

f) Fire Service Fire service is not provided by the Municipal Council.

7. AVAILABILITY OF SOCIAL INFRASTRUCTURE (1983-84)

a) Education -

I) Primary

Primary Schools are run by the Zilla Parishad and Private Institutes.

- i) No. of Pre-primary Schools : 2
- ii) No. of Students : 97
- iii) No. of Primary Schools : 8
- iv) No. of Students : 2875
- v) No. of Primary schools in own premises : 2
- vi) No. of Primary Schools in hired premises : 6
- vii) No. of Primary Schools having Playground facility : 4

II) Secondary -

- i) No. of Secondary Schools : 3
- ii) No. of Students : 2096
- iii) No. of Secondary Schools in own premises : 3
- iv) No. of Secondary Schools in hired premises : NIL
- v) No. of Secondary Schools having Playground facility : 3

III) Higher -

- i) No. of Colleges : 1 Art, Sci. Commerce
- ii) No. of Students : 637
- iii) No. of Colleges having Playground facility : 1

IV) Technical

- i) No. of Institutes - 1
- ii) No. of Students - 100

b) Health

- i) No. of public Dispensaries - 1
- ii) No. of Public Hospitals - 1

iii) No. of Beds - 8

iv) No. of Veterinary Dispensaries Run by Z.P.

v) No. of Public Latrines

vi) No. of Slums/Zopadpatties

vii) Slum Population residing in slum areas/Zopadpatties - 2500 approximately

There are 8 slums with 442 hutments.

c) Recreational facilities & amenities

i) No. of Parks & Gardens - Nil

ii) No. of Clubs - Nil

iii) No. of Public Libraries - 2

iv) No. of Public Play Grounds - Nil

v) No. of Public Meeting Places - 2 (20,000 sq.m.)

vi) Availability of open space per 1000 population* - 91.62 sq.m. (As per 1981 Census)

vii) No. of Cinema Theatres - Nil

viii) No. of Drama Theatres - Nil

ix) No. of Swimming Pools : Nil

x) No. of Gymnasias : One

*NOTE : Open space includes the area of Public
Playgrounds and public meeting places.

8. OTHER FACILITIES

IN THE TOWN (1983-84)

a) Agricultural Produce Market : The Agricultural Produce Market Committee was established at Manwat in the year 1943. Its area of operation extends over the entire Manwat town in Pathri Tahsil with 80 villages. The important regulated commodities are Cereals, Pulses, Oil seeds, Cotton.

b) Weekly Bazar

: The Weekly bazar is held on every Monday on the vacant land of Municipal Council on the Eastern side of Pathri road.

c) Vegetable Market

: There is no constructed vegetable market available in the town, the market is held in open space by the side of roads.

d) Fish & Mutton Market

Two Fish & Mutton Markets are constructed. Area of these two markets is 20 sq. m.

e) No. of Organised Shopping Centres : Total No. of shops 13

f) No. of Banks : 4, 1 Nationalised

g) No. of Registered shops/ Establishments : 448

h) No. of Police Stations : 1

i) No. of Police Out Posts or chawkies : 2

**9. INDUSTRIES
IN THE TOWN
(1983-84)**

/as per
1971 Census.

Manwat town belongs to functional category (as primary and commercial). There are 4 Ginning and Pressing factories in the town and workers engaged are 283. The workers are seasonal. Apart from this there are 2 Oil Mills, one Dal Mill and one Govt. Power loom. No. of skilled workers engaged in these concerns are to the tune of 160. Government Power loom offers full year employment while other offers seasonal employment. 113 labourers have been provided housing facilities.

**10. INCOME AND
EXPENDITURE OF MANWAT
MUNICIPAL COUNCIL**

(1983-84)

- a) Total Tax Revenue Rs. 1625384
- b) Per Capita Tax Rs. 74.46
- c) Total Non-Tax Revenue inclusive of Grants & Loans Rs. 956864
- d) Per Capita Non-Tax Revenue inclusive of Grants & Loans (As per 1981 Census) Rs. 43.83
- e) Total Income inclusive of opening balance but excluding Extraordinary Debts. Rs. 2916192
- f) Per Capita Total Income inclusive of opening balance but excluding Extraordinary Debts. (As per 1981 Census) Rs. 133.59

II) EXPENDITURE

- a) Total Expenditure excluding Extraordinary Debts, Deposits & closing balance. Rs. 2162440
- b) Per Capita Total Expenditure excluding Extraordinary Debts, Deposits & closing balance. (As per 1981 Census) Rs. 99.06

B1. BREAK UP OF LAND USE (AS per Dev. Plan)		(Area in Hectares)	
Sr. No.	T Y P E	Area as per	
		existing land-use	proposed land-use
Reference Year		1975	1995
1.	Residential	42.00	145.13
2.	Commercial	13.98	15.88
3.	Industrial	11.47	37.27
4.	Public & Semi-Public	14.61	39.51
5.	Public Utilities	3.84	3.75
6.	Transport & Communications	19.10	21.90
7.	Garden & Play ground	-	14.74
8.	Agriculture	886.00	*727.82
9.	Water bodies	4.00	4.00
10.	Vacant lands	15.00	-
Total		1010.00	1010.00
* 03 is adjusted for tallying			
2. Development Plan			
a)	Date of Sanction of Development Plan	: 23.1.1978	1995
b)	Projected Population for the year 1995 as per Dev. Plan.	: 27000 souls	145.13
c)	Town Planning Scheme sanctioned, if any.	: nil	37.27
i)	Date of sanction	: nil	39.51
ii)	Area (In Ha.)	: nil	3.75
d)	Financial Assistance so far released for the implementa- tion of Dev. Plan.	: nil	21.90
			14.74

Statement showing the financial assistance released for implementation of Dev. Plan from 1976-77 to 1986-87.

Name of District : PARBHANI

Name of Mun. Council : MANPAT

Sr. No.	Name of the Project	1976-84		1984-85		1985-86		1986-87		Total		Present position of the Project
		Loan	GIA	Loan	GIA	Loan	GIA	Loan	GIA	Loan	GIA	
1.	2.	3.	4.	5.	6.	7.	8.	9.	10.	11.	12.	
1)	Construction of shopping centre in site No.34	297250	169000	-	-	-	-	-	-	297250	169000	Completed
2)	Construction of public latrines 1. Near Amreshwar Temple 2. Near Pardhiwada 3. Near Ambegaon Naka 4. Behind Dakbungalow	83100	96400	-	-	-	-	-	-	83100	96400	Completed
3)	Construction of 12m. Dev. Plan road from Itwales home to Husain Diwan's House.	-	20500	-	-	-	-	-	-	-	20500	Completed
4)	Construction/Metal Rds in Site No.9	-	-	-	-	265600	71000	-	32000	265600	103000	Completed
5)	Construction of Priyadarshani garden in site No.9.	-	-	-	-	82500	-	80000	59500	162500	59500	In progress
6)	Acquisition of land in site No.5,6,7 (for Play Ground)	-	-	-	-	45000	-	-	-	45000	-	Completed
Total		380350	285900	-	-	393100	71000	80000	91500	853450	448400	

GENERAL INFORMATION OF PARBHANI

1. NAME OF TOWN

1. NAME OF TOWN Parbhani

2. GEOGRAPHICAL LOCATION AND ADMINISTRATIVE FUNCTIONS Latitude - 19°-30' N

Longitude - 76°-40' E

FUNCTIONS

Parbhani is 'A' class Municipal Council Town in Parbhani District. Parbhani is the Headquarters of Parbhani District. It is a Railway Junction on the Manmad Kachiguda metre gauge line with a branch line to Parali-Vaijnath. The Municipal Council was established in 1941. The area included in municipal limits is 2023.59 Ha.

3. GEOGRAPHY AND PHYSICAL FEATURES Parbhani is situated at a distance of about 178 kms. to the south-east of Aurangabad, the Divisional Head Quarters.

Nanded, the other district Head quarters. It is at a distance of about 57 kms. from Parbhani of the Manmad Kachiguda line. Parli Vaijnath a religious place famous for the 'Jyotirling', is at a distance of about 64 kms. River Dudhana is about 11 kms away from the town.

The town is situated generally on a flat terrain gently sloping from north to south.

The physical aspects of the town are as under -

- i) Altitude - 1340 ft. above M.S.L.
- ii) Rainfall - 902.7 m.m.
- iii) Temperature -
 - a) Maximum - 44.30°C
 - b) Minimum - 20.1°C

4. BRIEF HISTORY

In the ancient times Godawari valley Region was much prosperous. The invasions of Ashoka in the south helped Parbhani to prosper. This district was under the regime of Yadavas from Devgiri Fort for some years. Yadavas were overthrown by Allauddin Khilji in the 14th Century since when the district was under his regime. After the fall of Tughlaks, Parbhani changed hands with many Muslim kings till it settled in the Nizam Shahi. It is presumed that ruined Fort of Parbhani was built by Yadavas. The town Parbhani was known as Prabhavati on account of the existence of a beautiful temple of goddess Prabhavati and therefore it is quite likely that the present name Parbhani is a corrupt from Prabhavati. The temple was converted into a mosque of which is now known as 'Roshankhan Darga'. The town has an Agriculture University housed in a beautiful building. Town has a 250 year old Balaji-Bairagi mandir. It has also temples viz. Beleshwar Mandir, Jabreshwar Temple. A fallow piece of land was converted in 1960 to Shivaji Park by Municipal Council. Besides there are Mahabub Shahi Masjid, old Gadhi of Roshankhan Syd. Sa Shah turbat Hale Dargah and Parshvanath Jain Swetambar mandir, which becomes a scene of festival in Bhadrapad for eight days and during Chaitra Sudha-13, the birth day of Mahavir Swamiji.

5. DEMOGRAPHY

a) Population	- 1941	1951	(1961)	1971	1981
	21683	33446	36795	61570	109364
b) Decadal Variation(%)	1941-51	1951-61	1961-71	1971-81	
	54.25	10.01	67.33	77.63	
c) Sex Ratio (Females per 1000 males)	i) 1971 Census	-	866		
	ii) 1981 Census	-	908		

		1971 Census		1981 Census	
d) Labour Force Participation Rate		i) Percentage of total workers to total population		26.24	
		ii) Percentage of total main workers to total population		28.75	
e) Occupational Structure		I) As per 1971 Census		(II) As per 1981 Census	
Sr. No.	Category	Males	Females	Total	% of total workers
1.	Cultivators	692	34	726	19.87
2.	Agricultural Labourers	661	1267	1928	51.15
3.	Livestock, Forestry, Fishing, Hunting & Plantations etc.	505	29	534	14.14
4.	Mining and quarrying	240	19	259	6.87
I) TOTAL-Primary Sector		2485	724	3209	19.87
5. Manufacturing, Processing, servicing and Repairs		ii) Percentage of total workers		28.75	
i) Household Industries		334	38	372	9.75
ii) other than Household Industries		1134	40	1174	31.00
6. Construction		619	46	665	17.60
II) TOTAL Secondary Sector		2087	124	2211	58.15
7. Trade & Commerce		3381	96	3477	91.50
8. Transport, Storage & Communications		1108	3	1111	29.00
9. Other Services		5257	889	6146	161.50
III) TOTAL Tertiary Sector		9746	988	10734	280.00
Total Workers (I+II+III)		14318	1836	16154	100.00

II) As per 1981 Census

Sr. No.	Category	Workers		% of total
		Males	Females	
1.	2.	3.	4.	5.
1.	Cultivators (I)	774	54	2.52
2.	Agricultural Labourers (II)	2108	1500	10.97
3.	Household-Industry, Manufacturing Processing, Servicing & Repairs (Va)	435	177	1.86
4.	Other Workers (III, IV, V, VI to IX)	23115	3278	80.22
5.	TOTAL Main workers (I to IX)	26432	5009	95.57
6.	Marginal Workers	568	888	4.43
7.	TOTAL WORKERS (SR. No 1+6)	27000	5897	100.00

f) Disabled population by type of disability (1981 Census)

Type of disability	Totally disabled	
	Blind	Crippled
	63	27
	Totally Dumb or Physically Handicapped	
	Total No. of Handicapped	

g) Age Structure (1971 Census)

Age Groups	Total			
	0-14	15-39	40-59	60 & above
	25478	24812	8455	2815

h) Literacy (%)

	Males	Females	Total
i) 1971 Census	59.21	34.30	47.64
ii) 1981 Census	61.95	38.14	50.62

i) Town Density

	per Sq. Km.
i) 1971 Census	30 persons
ii) 1981 Census	54

6. AVAILABILITY OF :

PHYSICAL
INFRASTRUCTURE (1983-84)

a) 1) No. of Households : 20174

(As per 1981 Census) - 20174 (1)

ii) No. of Occupied Residential Houses

(As per 1981 Census) - 19928

b) Water Supply - Chlorinated water is supplied to the town through pipe line. The source of water is from 'Amrutdhara kumbh', Dudhana river and Purna river. The per day per capita water supply is 65 litres.

1) No. of Public Stand Posts - 175
2) No. of Household connections - 6368

c) Drainage - Underground drainage system is not provided to the town. Storm and sullage water is carried over by open drains. Length of pucca gutters is 77.00 km & length of ku-tcha gutters is about 22.16 km.

d) Electricity - The supply of electricity to Parbhani town is made by the Maharashtra State electricity Board through its grid system. The sub-station is located in municipal limit it-self.

e) Transport and Communications

1) Rail - Parbhani is a railway Junction on Manmad-Kachiguda line from where the rail branches off to Parli-Vaijnath.

(of

B) Roads- (CC) (a)

1) External -

The State Highway No.5 coming from Sailu to Gangakhed passes through the town. The main district road is Washim-(Sailu)-Gangakhed No.217 connected to the town and the other district road No.46 viz. Parbhani to Lohgaon also connects the town.

2) Internal -

The following internal roads link the various parts of the town.

- 1) Jintur Road -Railway Station to M.S.E.B.
- 2) Basmat Road-Bus station to Shivaji college & M.A.University.
- 3) Mahatma Gandhi Rd.-Rly.Station to Shivaji chowk.
- 4) Shivaji Rd-Shivaji chowk to Govt. quarters.
- 5) Pandit Jawaharlal Nehru Rd-Rly. Station to municipality multipurpose school.
- 6) Moulana Azad Rd.Multi purpose school to grain market.
- 7) Nandl Road-Basic Training college to Naik High school & post & Telegraph High school.
- 8) Ambedkar Rd.-From Shivaji chowk to old grain market.
- 9) Subhash road-Shivaji chowk to Jintur Rd.
- 10) Cattle Bazar road.

- Surface Classification of roads is as under-
- 1) Asphalted 21.03 k.m.
 - 2) Cement concrete 27.84 k.m.
 - 3) W.B.M. 43.24 k.m.
 - 4) Other 11.45 k.m.
- Total 84.56 k.m.

The average road width is 5.5 m.

ii) Availability of city buses for intracity movement -

The facility of city bus service is provided to the town. The city buses are running on only one road from Railway Station to Nathnagar via Shaniwar Bazar.

ii) Communications

i) No. of Telephone Connections installed 1200

ii) No. of Post Offices - 7

iii) No. of Telegraph Offices - 3

iv) No. of Post-offices having telegraph facility.

f) Fire Service

The facility of fire fighting service is provided by Municipal Council to the town. There are two fire fighter units.

7. AVAILABILITY OF SOCIAL INFRASTRUCTURE (1985-86)

a) Education-I-Primary
 Primary Schools are run by the Zilla Parishad and Private Institutes.

(iv) No. of Veterinary Dispensaries

- 1) No. of Pre-primary Schools : 12
- ii) No. of Students : 560
- iii) No. of Primary Schools : 32
- iv) No. of Students : 13020
- v) No. of primary schools in /own premises : 9
- vi) No. of Primary Schools in hired premises : 23
- vii) No. of Primary Schools having Playground facility : 6

II) Secondary

- 1) No. of Secondary Schools : 21
- ii) No. of Students : 4203
- iii) No. of Secondary Schools in own premises : 12
- iv) No. of Secondary Schools in hired premises : 9
- v) No. of Secondary Schools having Playground facility : 9

III) Higher

- 1) No. of Colleges : 4
- ii) No. of Students : 2150
- iii) No. of Colleges having playground facility : 2

Jurisdiction

There is an Agricultural University at Parbhani with/over entire Marathwada Region.

IV) Technical
No. of Technical Institutions : 3

ii) No. of students : 450

b) Health

- 1) No. of Public Dispensaries
- ii) No. of Public Hospitals : 1
- iii) No. of Beds : 350
- iv) No. of Veterinary : 3 (1 M.C. + 1 Govt. + 1 Z.P.) Dispensaries.

Y.P. H. S. D. V. A. T.
B. I. G. O. S. T. O.
G. S. T. O. I. C. I.
(00-8-21)

- v) No. of Public Latrines ; 12 Building 96 seats
- vi) No. of Urinals ; 12 Building 36 seats
- vii) No. of slums/ Zopadpatties ; Slums -9
; Zopadpatties -8

viii) Slum Populations : Slum-18245
Residing in Zopadpatties -18000

ix) No. of Public Libraries ; 6
x) No. of Public Playgrounds ; 1 (3.14 Ha.)
xi) No. of Public Meeting Places ; 3 (2 ha)
xii) Availability of open space per 1000 population (As per 1981 Census) ; 470 sq.m.

c) Recreational facilities and amenities
i) No. of Parks & Gardens ; 6
ii) No. of Clubs ; 2

iii) No. of Public Libraries ; 6

iv) No. of Public Playgrounds ; 1 (3.14 Ha.)

v) No. of Public Meeting Places ; 3 (2 ha)

vi) Availability of open space per 1000 population (As per 1981 Census) ; 470 sq.m.

vii) No. of Cinema Theatres ; 5

viii) No. of Drama Theatres ; Nil

ix) No. of Swimming Pools ; Nil

x) No. of Gymnasiums ; Nil

* NOTE : Open space includes the area of public playgrounds and public meeting places.

8. OTHER FACILITIES
IN The TOWN
(1983-84)

- a) Agriculture produce Market Committee/Yard : The Parbhani Agricultural Produce Market Committee was established on 5th Dec. 1942. The area of its operation is the entire Parbhani Tahsil having 113 villages. Its area is 4 ha. & 10 Ares. The important commodities viz. Rice, wheat, Jowar, Tur, Mang, Turmeric Groundnuts, cotton etc. are regulated by the market committee.
- b) Weekly Bazar : The Weekly Bazar is held on every Saturday on Shaniwar Bazar.
- c) Vegetable Market : The Municipal Council has constructed 4 vegetable markets having an area of 2000 sq.m.
- d) Fish & Mutton Market : There are two fish and mutton markets, admeasuring an area of 300 sq.m.
- e) No. of Organised Shopping Centres : 5 (Run by Mun. Council) with total provision of 300 shops.
- f) No. of Banks : 15 (3 commercial, 8 Nationalised & 4 Co-operative)
- g) No. of Registered shops/Establishments : 2145
- h) No. of Police Stations : 2
- i) No. of Police out posts or chowkies : 3

The functional classification of the town's service, Commercial and primary as per 1981 Census. There are 55 industries of various types in the town engaging about 320 workers.

9. INDUSTRIES IN THE TOWN (1984-85)

10. INCOME AND EXPENDITURE OF PARBHANI MUNICIPAL COUNCIL (1983-84)

I) Income

- a) Total Tax Revenue : Rs. 7948983
- b) Per Capita Tax Revenue : Rs. 72.68 (As per 1981 Census)
- c) Total Non-Tax Revenue : Rs. 4680621 inclusive of Grants & Loans
- d) Per Capita Non-Tax Revenue inclusive of Grants & Loans : Rs. 42.80 (As per 1981 Census)
- e) Total Income inclusive of opening balance but excluding Extraordinary Debts : Rs. 12719265
- f) Per Capita Total Income : Rs. 116.30 inclusive of opening balance but excluding Extraordinary Debts. (As per 1981 Census)

II) Expenditure

- a) Total Expenditure excluding Extraordinary Debts, Deposits & closing balance : Rs. 11325401
- b) Per Capita Total Expenditure excluding Extraordinary Debts, Deposits & closing balance : 103.56 (As per 1981 Census)

11. BREAK UP OF LAND USE (As per Dev. Plan)

(Area in Hectares)

Sr. No.	TYPE	Area as per	
		existing land-use	proposed land-use
		1971	1991
1.	Residential	114.13	592.48
2.	Commercial	32.78	62.32
3.	Open space	205.99	-
4.	Public Utility (Play Gr., Garden etc)	322.95	643.07
5.	Transport & Communications	99.56	148.12
6.	Industrial	31.16	58.28
7.	Agricultural	1219.05	517.21
8.	Water Bodies	6.88	2.02
9.	Barren land	-	-
Total		2023.50	2023.50

12. DEVELOPMENT PLAN

- a) Date of sanction of Dev. Plan : 5th Dec. 1974
- b) Projected Population for year 1991 as per Dev. Plan : 85000 Souls
- c) Town Planning Schemes sanctioned, if any. : Nil
- d) Financial Assistance so released for the implementation of Dev. Plan : Nil

Name of District : Parbhani.

PARPHANI MUNICIPAL COUNCIL

Statement showing the financial assistance released for implementation of D.P. from 76-77 to 86-87

Sr. No.	Name of the Project	1976-84		1984-85		1985-86		1986-87		Total		Present Position of the Project
		Loan	GIA	Loan	GIA	Loan	GIA	Loan	GIA	Loan	GIA	
1.	2.	3.	4.	5.	6.	7.	8.	9.	10.	11.	12.	
1.	Construction of Veg. Market, Fish & Mutton Market in site No.50	-	624480	-	-	-	-	-	-	-	624480	Completed
2.	Dev. of Garden in site No.30	-	256276	-	-	-	-	-	-	-	256276	Completed
3.	Acquisition of land for 1 st m. Dev. Plan road from M.P.H.S. to Tombre ves.	172000	50784	-	-	-	-	-	-	172000	50784	In Progress
4.	Acq. of land for widening of road Near Kirtee lodge	18000	14100	-	-	-	-	-	-	18000	14100	Completed
5.	Acq. of land and construction of road from Guiribazar to Tilak road	246000	82783	-	-	-	-	-	-	246000	82783	Stayed
6.	Construction of Veg. Market in site No.101	-	88470	-	-	-	-	-	-	-	88470	Completed
7.	Construction of 50' D.P. road from Shivajinark to corner of Saraswati colony (in cement.)	-	35775	-	-	-	-	-	-	-	35775	Completed

contd.

1.	2.	3.	4.	5.	6.	7.	8.	9.	10.	11.	12.	13.
8.	Construction of 40' D.P. road from Mahatma Jule Housing Soty. to Dr. Ambedkar H.S., culvert on above road.	-	38143	-	-	-	-	-	-	-	38143	Completed.
9.	Construction of retaining wall along southern boundary of site No.87	-	25163	-	-	-	-	-	-	-	25163	Completed
10.	Construction of c.c. road from Nandedves to Octori Naka.	-	33000	-	-	-	-	-	-	-	33000	Completed
11.	Construction of c.c. road from Galkwad's Home to Azad road.	-	24481	-	-	-	-	-	-	-	24481	Completed
12.	Construction of c.c. road from Gayanes house to Jintur road near S.T. Stand	-	34994	-	-	-	-	-	-	-	34994	Completed
13.	Construction of Metal road from Power house to Mun. Employees Coly.	-	11434	-	-	-	-	-	-	-	11434	Completed
14.	Construction of 60' road from Eiras Mahal talkies to Dhanotroi Naka.	-	13350	-	-	-	-	-	-	-	13350	Completed
15.	Construction of 50' & 60' D.P. Roads from Ambedkar H.S. to Koregaon Naka	-	45273	-	-	-	-	-	-	-	45273	Completed

	1.	2.	3.	4.	5.	6.	7.	8.	9.	10.	11.	12.	13.
16. Construction of 40' D.P. Road from V. Nair H.S. to Dhar Octroi Naka			39975									39975	Completed.
17. Construction of 30' D.P. Metal road from house of Shri. Nassewali to Marathwada H.S. gate.			10864									10864	Completed.
18. Construction of 50' road (Metal) from Ghashiram Bungalow to Basmath road via Grave Yard & Shivaji Nagar			65780									65780	Completed.
19. Construction of 40' D.P. Road (c.c.) from Goreshan to Mallah			22670									22670	Completed.
20. Construction of 30' D.P. Road from Jintur road to All India Radio Colony.			67330									67330	Completed.
21. Construction of 50' D.P. c.c. road from Saraswati Nagar road to proposed Ring road of P.P.			531750									531750	Completed.
22. Construction of c.c. road from same's Hospital to Dhar Octroi Naka			10016									10016	Completed.
23. Extension of Metal road from Kirosmahal talkies to c.c. road of cattle market			3007									3007	Completed.
24. Basic amenities UD-5 scheme for street lighting, park, Garden, surface Garden, Veg. Market.			36080									36080	Completed.

	1.	2.	3.	4.	5.	6.	7.	8.	9.	10.	11.	12.	13.
25. Construction of Metal road near Iijamata road to Wangi octroi Nakajima	2310	-	-	-	-	-	-	-	-	-	-	2310	Completed
26. Construction of Shopping Centre site No. 28 part II & II	3000	-	-	-	-	-	-	-	-	-	-	3000	Completed
27. Acqn. of land & construction of Lib. in site No. 102	570000	382100	-	-	205700	-	-	-	-	-	-	570000	587800 Completed
28. construction of cultural centre in site no. 116	401200	294800	-	-	-	-	-	-	-	-	-	401200	294800 Completed
29. construction of Metal Rd. from Basmat road to Shankar nagar	15300	-	-	-	-	-	-	-	-	-	-	15300	completed
30. construction of shopping centre in site No. 115	66400	63400	-	-	-	-	-	-	-	-	-	66400	63400 completed
31. Construction of road from Iijamata road near P. S. Tol. Wangi naka	22200	-	-	-	-	-	-	-	-	-	-	22200	Completed
32. Construction of road from Esfilleshouse to cattle market to saw mill	7400	-	-	-	-	-	-	-	-	-	-	7400	Completed
33. Construction of D.R. road/passing through S. No. 283	16400	-	-	-	-	-	-	-	-	-	-	16400	Completed
34. Construction of C.C. road from Basmat road to Marathwada Agri. Uni. upto level crossing	283900	11800	-	-	-	-	-	-	-	-	-	283900	11800 Completed

1.	2.	3.	4.	5.	6.	7.	8.	9.	10.	11.	12.	13.
35.	Construction of public latrines units of six seats in Mochinagar	-	30100	-	-	-	-	-	-	-	30100	Completed.
36.	Constn. of W.B.M. /Wangi road/Sctro/naka to main canal	38000	22800	-	-	-	-	-	-	38000	22800	Completed.
37.	Construction of 50' Metal road behind officer's Colony to Basmat road.	-	28000	-	31500	-	-	-	-	-	59500	Completed.
38.	Construction to 15m wide D.P.Rd. from Vasantrao Naik H.S. to Andhra Bank.	79350	-	-	30000	-	-	-	-	79350	30000	Completed.
39.	Constn. of 15m wide D.P.Rd. from salestax office to Mulla Masjad.	137500	-	-	77900	-	-	-	-	137500	77900	Completed.
40.	Acqn. of land in S. No. 77 for High Sc.	60000	-	-	35000	-	-	-	-	60000	35000	Completed.
41.	Acqn. of land in S. No. 89, 91 to 93 & 12 mtr. D.P. road (C.I.U.D.P)	-	-	-	232000	-	-	-	-	-	232000	Completed.
Total ...		2477120	2629201	136000	694200					2613120	3323401	

PATHRI

- 1. Name of Town : Pathri
- 2. Geographical Location and Administrative Functions : Latitude - 19° 16' N
Longitude - 76° 26' E

Pathri is the headquarters of Pathri Tahasil and occupies a nodal position in the district. Municipality was established in 1954, under the provisions of the Hyderabad District Municipalities Act, 1956 (No. XVII of 1956). Subsequently after the reorganisation of states the Marathwada region has become a part of Maharashtra State and the Hyderabad Municipalities Act has been repealed and replaced by the newly enacted Maharashtra Municipalities Act 1956 under which Pathri Municipal Council was given a status of 'C' Class Municipal Council since 1954. The jurisdiction of the Municipal Council extends over an area of about 154.09 ha.

Pathri town is situated at the junction of the State Highway No. 29 and State Highway No. 100, and in Godavari basin about 8 kms. to the north of the river Godavari. Parbhani, the district headquarters is at a distance of about 38.62 km. Another river Dudhna is flowing from west to east at a distance of 2 kms. to the north of town Pathri.

3. Geography and Physical Features : Lands around Pathri are generally plain having good agricultural, potential. The soil is mainly black cotton. The land in and around the town Pathri is having gently slope from North-East to southwest except a few local undulations. Two Nallas pass through the town. One of them is a road cum Nalla. There are two tanks, one of which situated to the North of the town while the other is situated to the East of Maliwada. Major part of the town is without trees. There are

Pathri

no hillocks in or around the town. The climate of Pathri and its surroundings is generally dry, except during the monsoon season. The physical aspects of the town are as under -

- (i) Altitude - 429 m/M.S.L. above
- (ii) Rainfall - 871.5 m.m.
- (iii) Temperature -
 - (a) Maximum - 46.1 Centigrades
 - (b) Minimum - 36.1

Brief History

The town 'Pathri' is known to the historical 'Parthpuri' founded by Parthy or 'Arjuna' the hero of 'Mahabharat', the third Pandav. Pathri was the place of the forefathers of the Nizamshahi family of Ahmednagar. The name was Bahirov which the name Bahari originated. During the region of Shahjahan, Mukrab Khan the general of Nizamshah retreated towards Pathri in the rainy season in 1629 A.D. Later when the imperial army arrived there he had to leave it.

There is an old fort of Pathri in ruinous condition at a distance of about 1.61 km. from the town. From some of the structures in the town and nearness of fort it is evident that Pathri town has been established in pretty long past.

There are a number of temples, Dargahs, Mosques and Mathas in the town, out of which the Mahadev Mandir and Ram Mandir situated in Deshmukh Mahalla, Shah Hamiduddins Dargah Sayyad Sadat's Dargah and Buddhi Swami Math are worth mentioning.

annex 1981 report (II)

5. Demography

a) Population

1941	1951	1961	1971	1981
5728	8267	8878	12111	16480

b) Decadal Variation (%)

1941-51	1951-61	1961-71	1971-81
44.33	7.39	36.42	36.07

c) Sex Ratio (Females per 1000 males)

i) 1971 Census	922
ii) 1981 Census	953

d) Labour Participation Rate

i) Percentage of total workers to total population.	1971 Census	33.28
ii) Percentage of total main workers to total population	1981 Census	34.51

e) Occupational Structure

I) As per 1971 Census

Sr. No.	Category	Workers		% of workers to total workers
		Males	Females	
1	2	131	48	5
1	Cultivators	554	67	15.41
3	Livestock, Forestry, Fishing, Hunting & Plantations etc.	62	-	1.54
2	Agricultural Labourers	1108	779	46.81
4	Mining and Quarrying	9	-	0.22
I) Total - Primary Sector		1733	846	63.98
II) Total - Secondary Sector				
5	Manufacturing, Processing, Servicing & Repairs			
	i) Household Industries	205	82	7.12
	ii) Other than Household industries	63	5	1.69
6	Construction	131	-	3.25
II) Total - Secondary Sector		399	87	12.06
III) Total Tertiary Sector				
7	Trade & Commerce	367	34	9.95
8	Transport, Storage & Communications	52	-	1.29
9	Other Services	461	52	12.72
III) Total Tertiary Sector		880	86	23.96
Total Workers (I+II+III)		3012	1019	100.00

II) As per 1981 Census

Sr. No.	Category	Workers in 1981		of workers to total workers.
		Males	Females	
1.	Cultivators (I)	617	105	11.90
2.	Agricultural Labourers (II)	1196	978	35.27
3.	Household Industry, Manufacturing, Processing, Servicing & Repairs (Va)	76	22	1.62
4.	Other Workers (III, IV, V, VI to IX)	2499	230	45.02
5.	Total - Main Workers (I to IV)	4382	1305	93.81
6.	Marginal Workers	70	305	6.15
7.	Total workers (Sr. No. 5+6)	4452	1610	100.00

f) Disabled population

by type of disability	Totally Blind	Totally Crippled	Totally Dumb	Total No. of/physically handicapped
	7	2	2	14

g) Age Structure (1971 Census)

Age Group	0-14	15-39	40-59	60 & above	Total
	5435	4284	1787	612	12111
Age not stated					

h) Literacy

	Males	Females	Total
1971 Census	46,841	12,261	34.66
1981 Census	53,254	29,617	41.72

i) Population Density

1971 Census per Hx. = 197

1981 Census per Hx. = 106

6. Availability

of Physical

Infrastructure (1983-84)

- a) i) NO. of Households 2875
- ii) No. of Occupied Residential Houses (As per 1981 Census) 2816

b) Water supply - Chlorinated water is supplied to the town through pipe line. The source of water is from Godavari river. The per capita water supply is 70 litres per day.

- i) No. of Public stand Posts 22
- ii) No. of Household connections 740

c) Drainage - Underground drainage system is not provided to the town. The sullage and rain water is drained off through open gutters. The length of pucca gutters is 1224 m. and length of kutchra gutters is 1878 m.

d) Electricity - The Maharashtra State Electricity Board had supplied electricity to the town through its grid system. The sub-station at Pathri is located in the town itself.

e) Transport and Communications

i) Rail - This town has direct rail Communication. The nearest railway Stations are Manwat and Sailu at the distance of 18 and 23 kms. respectively from the town. Considerate number of passengers from the town are availing railway communication facility for going to A'bad, Divisional HQs. Jalna, Parbhani Nanded Dists. and Hyderabad too.

.....

.....

B) Roads-

I) External - Pathri town is not directly connected by the National Highway. The State Highway No. 100 (Manjlegaon to Parbhani and Devgaon to Dhoki Passes through the Pathri town. The Major District road is Pathri to Parbhani. Pathri is well connected by road with the important towns viz. Manwat - Parbhani Saidu Ashti and

Manjlegaon where the M.S.R.T.C. Buses are regularly plying.

Internal - Pathri gaathan is situated to the south of the State Highway No. 29 & 100 going to Manwat road and Manjlegaon respectively. There is only one main road taking off from the said state Highway No. 100 having an average width of about 9 m. The carriage way of this road has a concrete surface having a width about 3 m. The length of this road is 1200 mtrs. This road passes through the town from north to south dividing it into two parts. There are several minor lanes emerging from gaathan area and meeting this road. Only one identifiable road running along east-west crosses the said main road and joins Maliyada gaathan with the western part of the main gaathan. The existing development at the junction of these two roads is the main commercial area.

There is another road branching out from the State Highway and giving access to the existing bus stand.

Material	Length (k.m.)
Cement concrete	0.80
Bitumen	11.85
Murum	8.45
Other	21.10

The average road width is about 3.63 m.

III). Availability of city buses for intracity movement -

The facility of city bus service is not provided to the town.

II) Communications +

- i) No. of Telephone connections installed. - 35
- ii) No. of Post offices - Nil
- iii) No. of Telegraph Offices - Nil
- iv) No. of Post Offices having telegraph facility - 1

f) Fire Service - The (Municipal Council has not provided fire fighting service to the town.

7. AVAILABILITY OF SOCIAL INFRASTRUCTURE (1983-84)

a) Education-

I) Primary - Primary schools are run by the Zilla Parishad.

- i) No. of Pre-primary schools : Nil
- ii) No. of Students : Nil
- iii) No. of Primary Schools : 4
- iv) No. of Students : 2405
- v) No. of Primary Schools in own premises : 4
- vi) No. of Primary Schools in hired premises : Nil
- vii) No. of Primary Schools having Playground facility : Nil

Section II - Public Buildings (11)

Section II - Public Buildings (11)

- i) No. of Secondary Schools : 2
- ii) No. of Students : 1684
- iii) No. of Secondary Schools : 1
- in own premises
- iv) No. of Secondary Schools : 1
- in hired premises
- v) No. of Secondary Schools : 1
- having Playground facility

Section III - Higher

- i) No. of Colleges or Institutes : 1
- No college or other Institute has been established having Playground facility
- ii) No. of Students : 1
- iii) No. of colleges established having Playground facility which imparts higher education.

Section IV - Technical

- i) No. of Technical Institutes : 1
- ii) No. of students : 364

Section V - Health

- i) No. of Public Dispensaries : 1
- ii) No. of Public Hospitals : 1
- iii) No. of Beds : 1
- iv) No. of Veterinary Dispensaries : One run by Z.P.
- v) No. of Public Latrines/Urinals : 4 (5 seats)

- vi) No. of Slums/ Zopadpatties : Slums - Nil Zopadpatti-1
- vii) SLUM Population residing in slum areas/ Zopadpatties : Slums Nil Zopadpatti-1358

- c) Recreational facilities and amenities
- i) No. of Parks & Gardens : 1
 - ii) No. of Clubs : Nil
 - iii) No. of Public Libraries : 2
 - iv) No. of Public Playgrounds : One (2 Acre)
 - v) No. of Public Meeting Places : One (204.75 Hectares)
 - vi) Availability of open space per 1000 population* (As per 1981 Census) : 124 sq.m.
 - vii) No. of Cinema Theatres : 1
 - viii) No. of Drama Theatres : Nil
 - ix) No. of Swimming Pools : Nil
 - x) No. of Gymnasiums : Nil

Note: *Open space includes the area of public playgrounds and public meeting places.

8. Other Facilities
- i) In the town (1983-84)
 - a) Agricultural Produce Market Committee/Yard
- There is no Agricultural Produce market yard in the town. However construction of sub yard of Agriculture Market Committee is completed but the functioning of the same has not yet started. This will serve the near-by villages of Town viz. Gunj, Loni, Babultara, Ranapur, Pohetaki, and Ratnapur.

- b) Weekly Bazar : Held on every Thursday, on west side of the Pathri town.
- c) Vegetable Market : The daily vegetable Market is held in the vegetable Market which is constructed by the Municipal Council having an area of 108.41 Ha.
- d) Fish & Mutton Market : The Municipal council has constructed Fish & Mutton Market having an area of 2061 sq.m.
- e) No. of Organised shopping Centres : NIL
- f) No. of Banks : 3 Nationalised & 2 Co-operative
- g) No. of Registered Shops/ Establishments : 179
- h) No. of Police Stations : 1
- i) No. of Police Out posts or Chowkies : Nil

9. INDUSTRIES

IN THE TOWN (1979)

Functional Classification of town is primary (1971). There is no industrial activity available in the town. However, there are only (2) saw mills, one cottage industry having 407 workers. After inception of intensive Irrigation facilities there would certainly be a good scope for establishing Agro-based industries.

10. Income & Expenditure of Municipal Council (1983-84)

- a) Total Tax Revenue : Rs. 918239
- b) Per Capita Tax Revenue : 55.72 (As per 1981 Census)
- c) Total Non-Tax Revenue : Rs. 254524 inclusive of Grants & Loans.

- d) Per Capita Non-Tax Revenue, inclusive of Grants & Loans (As per 1981 Census) Rs. 15.45
- e) Total Income inclusive of opening balance but excluding Extraordinary Debts. Rs. 1347876
- f) Per Capita Total Income inclusive of opening balance but excluding Extraordinary Debts. (As per 1981 Census) Rs. 81.79
- II) Expenditure
 - a) Total Expenditure excluding Extraordinary Debts, Deposits & closing balance. Rs. 1163564
 - b) Per Capita Total Expenditure excluding Extraordinary Debts, Deposits & closing balance. (As per 1981 Census) Rs. 70.80

11. BREAK UP OF LAND USE
(As per Dev. Plan)

(Area in Hectares)

Sr. No.	TYPE	Area as per	
		existing land-use	Proposed land-use
Reference Year		1977	1997
1.	Residential	31.06	69.97
2.	Commercial	1.55	9.00
3.	Open space	-	12.22
4.	Public Utility (Playground, Garden etc.)	20.94	44.01
5.	Transport and Communications	5.74	16.51
6.	Industrial	0.27	0.27
7.	Agricultural	58.37	-
8.	Water Bodies	2.12	2.11
9.	Barren land	34.04	-
Total		154.09	154.09

12. DEVELOPMENT PLAN

- a) Date of sanction of Dev. Plan : 20.6.1979
- b) Projected population for the year 1997 as per Dev. Plan : 20500 souls.
- c) Town Planning Schemes sanctioned, if any:
 - i) Date of sanction : N I
 - ii) Area (In Ha.) : N I
- d) Financial Assistance so far released for the implementation of Dev. Plan : .

Name of the District : Barabani

Name of the Mun. Council : Pathri

Statement showing the financial assistance released for implementation of Dev. Plan from 1976-77 to 1986-87.

Sr. Name of the Project	1976-77		1984-85		1985-86		1986-87		TOTAL	Present position of the project
	Loan	GIA	Loan	GIA	Loan	GIA	Loan	GIA		
1. Contn. of Veg. Market in site No. 8	-	39235	-	-	-	-	-	-	39235	Completed
2. Constn. of Primary School in site No. 12	-	145850	-	-	-	-	-	-	145850	Completed
3. Construction of Mutton market in site No. 9.	-	52200	-	-	-	-	-	-	52200	Not commenced.
4. Development of site No. 15 as children park.	-	81800	-	-	-	-	-	-	81800	Not commenced.
5. Constn. of Primary school in S. No. 5	-	118850	-	-	-	-	-	-	118850	In progress
6. Constn. of Public latrine in Maliwada east.	-	21885	-	-	-	-	-	-	21885	Completed.
7. Constn. of public latrine at 1) Jaitpur Mohala 2) Maniwal/Calli 3) Maliwada south of Kabardhan	-	121700	-	-	-	-	-	-	121700	Completed.
8. Constn. of 9m wide Road, from saonal/Calli to main road & 6m D.P. Rd. from Girls H.S. to Vege. market including both sides c.c. drains.	-	228300	-	-	-	-	-	-	228300	In progress
9. Construction of Town park site No. 6	-	47800	-	-	-	-	-	-	47800	Not commenced
10. Construction of Shopping Centre in site No. 33.	-	-	-	-	100000	-	120000	-	220000	In progress.
Total	-	809820	-	-	100000	-	120000	-	220000	809820

Created in India as 107...
National... to J.P. U.R. N.A. ...
... to ...

1. NAME OF TOWN : Purna

2. GEOGRAPHICAL LOCATION AND ADMINISTRATIVE FUNCTIONS
Latitude: 19° 10' N
Longitude: 77° 00' E

The town Purna is situated in the eastern part of Parbhani district of the state of Maharashtra. It is 29 km. away from Parbhani Tahasil and district place. Purna is a Railway Junction on the south Central Railway. The Purna-Hingoli-Khandwa Railway line link was established in 1961. It is connected by the Railway line with Nanded-Secundrabad-Hyderabad on one side Parbhani, Jalna, Aurangabad and Manmad on the other side. The town is also accessible by road from Parbhani, Basmat and Nanded.

It is a "C" class Municipal Council. The area within its jurisdiction is 191 hectares. The council is established in 1904.

3. GEOGRAPHY AND PHYSICAL FEATURES

It is situated in the eastern part of the district. The land belongs to Deccan Plateau. It is situated on the bank of river Purna. The general slope of the terrain is towards west and south. The prevailing tone of the landscape in Parbhani district is that of Plateau form having eroded scrapes and detached remnants. The plateau ranges succeed one another to attain higher elevations. However the lands around the town Purna are generally plain. The river Purna flows from north to south along the western boundary of the town. A small river Thuna which is a tributary of the river Purna also flows from north to south along the western boundary of the town and meets the river Purna at the south west corner. The lands to the north and south of the town are good fertile agricultural lands while the lands to the east and south east are of inferior type. The Railway premises are located to the south and the development of the town is therefore restricted towards west and south.

The climate of Purna and its surrounding is generally dry except during the monsoon season. The physical aspects of the town are as under.

- i) Altitude - 376 m. above M.S.L.
- ii) Rainfall - 1043.5 mm.
- iii) Temperature -
 - a) Maximum - 44.3°C
 - b) Minimum - 20.1°C

4. BRIEF HISTORY

Purna is a town that has flourished on the banks of the river Purna from which it has probably derived its name. It was known as "Village Lasina" before the establishment of the Railway Junction on Mahad Kachhuda Line of the south Central Railway.

The history of Parbhani district in which the town Purna is situated could be traced to the legends recorded in the Puranas and Puranas. The Hindu rulers Satavahanas and Yadavas ruled the area for considerable time. Thereafter the area was ruled by Muslims i.e. firstly by Khelaji then by Turlokhi and then Bahamani. After the fall of Bahani the area was ruled by the British. After the police action in 1948 the State of Hyderabad acceded to the Indian Union and following the reorganisation of states in 1956 the district along with other districts of Maharashtra region became a part of the then Bombay State, subsequently with the creation of the state of Maharashtra in 1960 it became a part of the new state.

The town has Budhi Sawmi Samadhi Temple, Humnan Temple, Mahakali Temple, Rammandir, Shri Mahadev Sansthana Temple and Vitthal Rudhimal Temple and Idgah, Jama Masjid which are worth mentioning.

5. DEMOGRAPHY

	1941	1951	1961	1971	1981
a) Population	6202	9180	10803	16961	22697
b) Decadal Variation (%)	45.63	48.88	55.71	33.82	
c) Sex Ratio (Females per 1000 males)			929 (1971 Census)	930 (1981 Census)	
d) Labour Participation Rate					
i) Percentage of total workers to total population			1971: 26.49		
ii) Percentage of total main workers to total population				1981: 26.35	

e) Occupational Structure :

I. As per 1971 Census

Sr. No.	Category	Workers		% of total workers
		Males	Females	
1	2			
1	Cultivators	276	13	0.18
2	Agricultural Labourers	462	250	0.61
3	Livestock, Forestry, Fishing, Hunting and Plantations etc.	84	-	0.07
4	Mining and Quarrying	2	-	0.00
I) TOTAL - Primary Sector		824	264	24.22
5	Manufacturing, Processing, Servicing and Repairs.	86	27	0.07
	(i) Household Industries	1124	7	0.07
	(ii) Other than Household Industries	111	6	0.06
6	Construction	1321	40	30.29
II) TOTAL - Secondary Sector		554	20	0.05
7	Trade and Commerce	730	20	0.05
8	Transport, Storage and Communications	611	109	0.10
9	Other Services	1825	149	45.49
III) TOTAL - Tertiary Sector		4046	453	100.00
TOTAL WORKERS (I+II+III)				

II) As per 1981 Census

Sr. No.	Category	Workers		% of workers to total workers
		Males	Females	
1	1 Cultivators (I)	415	59	7.18
2	2 Agricultural Labourers (II)	541	490	16.31
3	3 Household Industry, Manufacturing, Processing and Servicing and Repairs (Va)	27	19	1.84
4	4 Other Workers (III, IV, Vb and VI to IX)	411	257	69.10
5	5 TOTAL - Main Workers (I to IX)	5164	1805	94.43
6	6 Marginal Workers	429	483	5.57
7	7 TOTAL WORKERS (Sr.No.5+6)	5333	988	100.00

f) Disabled population by type of disability (1981 Census)

Totally Blind	Totally Crippled	Totally Dumb	Total (II+II+I) Physically Handicapped
7	11	1	38

g) Age Structure (1971 Census)

Age Groups			
0-14	15-39	40-59	60 and above
7551	6468	2266	675
Age not stated			Total
			16961

h) Literacy (%)

Males	Females	Total
56.07	26.91	42.03
64.19	36.36	50.78

i) Town Density

- i) 1971 - 89 persons per Ha. Census
- ii) 1981 - 119 persons per Ha. Census

6. AVAILABILITY OF PHYSICAL INFRASTRUCTURE (1983-84)

a) i) No. of Households : 3888

(As per 1981 Census)

ii) No. of Occupied Residential Houses (As per 1981 Census) : 3797

Residential Houses (As per 1981 Census)

b) Water Supply - Chlorinated water is supplied to the town through pipeline. The source of water is 'Purna river'. The daily per capita water supply is about 70 litres.

1) No. of Public Stand Posts : 30
2) No. of Household connections : 310

c) Drainage - Underground drainage system is not provided to the town. The sullage and rain water is drained off through open gutters. The length of kutchra gutters is 805 m. and length of pucca gutters is 195 m.

d) Electricity - The supply of electricity to Purna town is made by the Maharashtra State Electricity Board through its grid system. There is a sub-station viz. 30 k.v. located at a distance of 2 km. away from the town.

e) Transport and Communications

A) Rail - Purna is Railway Junction on south central railway. It is connected by rail with Nanded, Secundrabad-Hyderabad (on one side and Parbhani-Jalna-Aurangabad-Manwat on the other). In 1961 Purna is also connected with Hingoli-Akola-Khandwa.

B) Roads -

1) External - Purna town is connected with Parbhani (District Head Quarters) and Nanded by road which is State Highway. It is also connected by Basmatnagar by road.

ii) Internal - There are three important internal roads in the city as under -

- 1) Sardar Patel Road
- 2) Edga Road
- 3) Nenu Road

The typewise road length is as under -

1) Asphalted	- 3.0 km.
2) Cement Concrete	- 2.5 km.
3) W.B.M.	- 6.8 km.
4) Murrum	- 2.0 km.

	13.5 km.

The average road width is about 9 m.

iii) Availability of city buses for intracity movement -

The facility of city Bus service is not made available to the town.

II) Communications

i) No. of Telephone connections installed - 100

ii) No. of Post Offices - 1

iii) No. of Telegraph Offices - 1

iv) No. of Post Offices having telegraph facility - 1

f) Fire Service - Fire fighting service is not provided by the Municipal Council.

AVAILABILITY OF SOCIAL INFRASTRUCTURE

(1983-84)

Education - I) Primary

Primary schools are run by the Government, Zilla Parishad and Private Institutes.

- i) No. of Pre-primary Schools 3
- ii) No. of Students 150
- iii) No. of Primary Schools 8
- iv) No. of Students 2450
- v) No. of Primary Schools in own premises 2
- vi) No. of Primary Schools in hired premises 6
- vii) No. of Primary Schools having Playground facility 2

II) Secondary -

- i) No. of Secondary Schools 6
- ii) No. of Students 2923
- iii) No. of Secondary Schools in own premises 3
- iv) No. of Secondary Schools in hired premises 3
- v) No. of Secondary Schools having Playground facility 3

III) Higher -

- i) No. of Colleges (Arts, Science & Commerce) 1
- ii) No. of Students 50
- iii) No. of Colleges having Playground facility 1

IV) Technical -

The facility of Technical Education is not available to the town.

- (i) No. of Pre-primary Schools 3
- (ii) No. of Students 11
- b) Health -
- i) No. of Public Dispensaries 1
- ii) No. of Public Hospitals 1
- iii) No. of Beds in Primary Schools 8 General
- Maternity
- iv) No. of Veterinary Dispensaries 1 Run by Z.P.
- v) No. of Public Latrines 3 Bldg. 12 seats
- vi) No. of Urinals in Primary Schools 4 Bldg. 4 seats
- vii) No. of Slums/Zopadpatties Nil
- viii) Slum Population residing in slum areas/
Zopadpatties Nil

- c) Recreational facilities and amenities
- i) No. of Parks and Gardens 1
- ii) No. of Clubs Nil
- iii) No. of Public Libraries 1
- iv) No. of Public Playgrounds Nil
- v) No. of Public Meeting Places Nil
- vi) Availability of Open Space per 1000 population* (As per 1981 Census) Nil
- (Arts, Science & Commerce)
- vii) No. of Cinema Theatres 1
- viii) No. of Drama Theatres 1
- ix) No. of Swimming Pools (In progress) Nil
- x) No. of Gymnasias Nil
- *NOTE: Open space includes the area of public playgrounds and public meeting places.

8. OTHER FACILITIES
IN THE TOWN
(1983-84)

- a) Agricultural Produce : The Agricultural Produce Market Committee was established at Parna in the year 1943. The area of operation extends over the entire Purna Tansil, consisting 61 villages having area of 6500 ha. The important commodities are wheat, Groundnut, Rice, Cotton etc.
- b) Weekly Bazar : Held on every Monday in the big open space in the town.
- c) Vegetable Market : The Municipal Council has provided one constructed vegetable market including 33 shops having area of 810 sq.m.
- d) Fish and Mutton Market : There is one fish and mutton market measuring an area of 3600 sq.m.
- e) No. of Organised Shopping Centres : (1 (Run by Municipal Council) with 15 shops)
- f) No. of Banks : 3 2 Nationalised
1 Co-operative
- g) No. of Registered Shops/Establishments : 165
- h) No. of Police Stations : 1
- i) No. of Police Out Posts or Chowkies : Nil

9. INDUSTRIES
IN THE TOWN
(1983-84)

Functional classification of the town is Industry, Primary and Transport. There are two tiles factories, 4 Oil Mills and one Paha Mill. Total workers employed in these factories are 51.

10. INCOME AND EXPENDITURE OF PURNA MUNICIPAL COUNCIL (1983-84)

I) Income

a) Total Tax Revenue	Rs. 6,21,484
b) Per Capita Tax Revenue (As per 1981 Census)	Rs. 27.38
c) Total Non-Tax Revenue, inclusive of Grants and Loans	Rs. 13,02,487
d) Per Capita Non-Tax Revenue inclusive of Grants and Loans (As per 1981 Census)	Rs. 57.39
e) Total Income inclusive of opening balance but excluding Extraordinary Debts.	Rs. 23,88,605
f) Per Capita Total Income inclusive of opening balance but excluding Extraordinary Debts (As per 1981 Census)	Rs. 105.23

II) Expenditure

a) Total Expenditure excluding Extraordinary Debts, Deposits and closing balance	Rs. 19,83,900
b) Per Capita Total Expenditure excluding Extraordinary Debts, Deposits and closing balance (As per 1981 Census)	Rs. 87.41

11. BREAK UP OF LAND USE
(As per Dev. Plan)

Sr. No.	Type	Reference Year	(Area in Hectares)	
			existing land-use	proposed land-use
			1976	1996
1	Residential		45.79	85.02
2	Commercial		4.53	7.89
3	Open space			24.68
4	Public Utilities (Play Gr., Garden etc.)		9.58	26.24
5	Transport and Communications		24.28	33.53
6	Industrial		1.40	3.32
7	Agricultural		78.86	
8	Water Bodies		7.32	7.32
9	Barren land		18.24	
			191.00	191.00

12. DEVELOPMENT PLAN :

- a) Date of sanction of Dev. Plan : 23rd June 1982
- b) Projected Population for the year 1996 as per Development Plan : 16,961 souls
- c) Town Planning Schemes sanctioned, if any.

	I	II	III
i) Date of sanction			
ii) Area (in Ha.)			
- d) Financial Assistance so far released for the implementation of Development Plan

Statement showing the financial assistance released for implementation of Dev. Plan from 1976-77 to 1986-87.

NAME OF DISTRICT : Parbhani NAME OF MUNICIPAL COUNCIL : Purna

Sr.	Name of the Project	1976-84		1984-85		1985-86		1986-87		TOTAL		Present position of the project
		Loan	GIA	Loan	GIA	Loan	GIA	Loan	GIA	Loan	GIA	
1	Construction of Vegetable Market and shops in Site No.5	90000	77600							90000	77600	Completed
2	Construction of Vegetable Market in Site No.4	36000	45300							36000	45300	Completed
3	Construction of Mutton Market in Site No.3	63000	63900							63000	63900	Completed
4	Providing and fixing collapsible gate for Mutton Market in Site No.13		21100								21100	Completed
5	Providing and fixing tin shade to Mutton Market		4500								4500	Completed
6	Tin shade for Beef Market/ Site No.3		6400								6400	Completed
7	Construction of Public Latrine near Devi Temple.	25800	21400							25800	21400	Completed

	1	2	3	4	5	6	7	8	9	10	11	12	13	
8		Construction of public latrine near Pawana Maruti Temple	25860	16100	-	-	-	-	-	-	25860	16100	Completed	
9	/in	Development of Garden/Site No.19	105000	71500	-	-	-	-	-	-	105000	71500	Completed	
10		Acquisition of land for construction under Site No.7 for Primary School	27700	-	-	-	-	-	-200000	-	27700	200000	In-Progress	
11		Construction of D.P. Metal Rd Bharat Talkies to Dasra parade ground	-	20700	-	-	-	-	-	-	-	20700	Completed	
12	/in	Construction of Highschool Site No. 28 and construction of compound wall near Site No.28	193200	229900	-	-	-	-	-	-	193200	229900	Completed	119
13		Construction of Open Air theatre in Site No.6	150000	19000	-	55100	-	-	-	-	-	74100	In-Progress	
14		Construction of two 12m.D.P. and 18m. D.P.Road(Sardar Patel Road) 1) To the south of Kamal Talkies 2) To the east of Site No.19 3) From North-South road leading to Site No.18	100000	52100	-	72400	-	33200	-	-	100000	157700	In-Progress	
Total			816560	649500	-	127500	-	33200	-200000	-	816560	1010200		

STATE OF GUJARAT
 DISTRICT OF SURAT
 TOWN OF SAILU

1. NAME OF TOWN : Sailu
2. GEOGRAPHICAL LOCATION AND ADMINISTRATIVE FUNCTIONS : Latitude - $76^{\circ} - 27' E$
 Longitude - $19^{\circ} - 27' N$
 Sailu is a town in Pathri Tahasil of Barbhani District. It is situated on the Manmad-Kachiguda Metre gauge line. It is also connected by road with Pathri, Jintur Balur, etc. Barbhani a district head quarters is at a distance of 77 km. Pathri a Taluka head quarters is 38 km. from Sailu. Sailu is 'C' class municipal council established in 1941. The area of its jurisdiction is 460.21 Ha.
3. GEOGRAPHY AND PHYSICAL FEATURES : The town has general slope from west to east with two small seasonal Nallas one to the North of the town and other running from the south towards North-East through the gaathan area and ultimately meeting the first Nallah to the North-East of the gaathan portion of the town. The Nalla passing through the middle of the town, in places such as a traffic lane during dry seasons. During heavy rains it becomes a running stream. It is necessary in the interest of the development and safety and the convenience of the inhabitants of Sailu to convert this nallah into a traffic lane by diverting the portion of existing nallah passing through the gaathan area. The physical aspects of the town are as under.
- | | |
|------------------|-----------------------------|
| | ft. above |
| i) Altitude | - 1397/M.S.L. |
| ii) Rainfall | - 1004.25 mm. |
| iii) Temperature | |
| a) Maximum | - 44.0° Centigrade |
| b) Minimum | - 10.5° Centigrade |
4. BRIEF HISTORY : Sailu was originally call/ "Silwan" and was first founded in 1707 A.D. by Mr. Gopal Rao, a subhedar during Aurangzeb regime. Sailu is an important market town of the region. There is a temple, name of Babasaheb Subhedar who is believed to be Guru of the Saibaba. Besides there is Balaji Mandir, Digambar Jain Mandir, Mahadev Mandir, Madhya Maruti Mandir, Muralidhar Mandir, Shankar ling

Mandir, Shri. Govindas Math, moreover there is Hajarath Shahabudin Dargah, Madina Masjid in the town.

5. DEMOGRAPHY

a) Population

1941	1951	1961	1971	1981
9564	12819	13923	19949	24779

b) Decadal Variation (%)

1941-51	1951-61	1961-71	1971-81
34.03	8.61	43.28	24.31

c) Sex Ratio

(i) 1971 Census	908
(ii) 1981 Census	948

(d) Labour Participation Rate

(i) Percentage of total workers to total population. 1971 : 28.01
Census

(ii) Percentage of total main workers to total population.

1981 : 32.90
Census

e) Occupational Structure

I) As per 1971 Census		Workers		% of
Sr. No.	Category	(i) Males	(ii) Females	workers to total workers
1	2	3	4	5
1	Cultivators	379	40	7.50
2	Agricultural Labourers	662	300	17.22
3	Livestock, Forestry, Fishing, Hunting and Plantations etc.	191	6	3.52
4	Mining and Quarrying	14	-	0.25
I) TOTAL - Primary Sector		1246	346	20.19
5	Manufacturing, Processing, Servicing and Repairs	219	15	4.19
(i) Household Industries		219	15	4.19
(ii) Other than Household Industries		554	90	11.53
6	Construction	260	14	4.90
II) TOTAL - Secondary Sector		1033	119	20.62
7	Trade and Commerce	1172	48	21.84
8	Transport, Storage and Communications	351	5	6.37
9	Other Services	1070	197	22.68
III) TOTAL - Tertiary Sector		2593	250	50.89
TOTAL WORKERS (I+II+III)		4872	715	100.00

II) As per 1981 Census

SSR

Sr. No.	Category	Workers		% of workers to total workers
		Males	Females	
1	Cultivators (I)	539	10	7.55
2	Agricultural Labourers (II)	883	114	23.23
3	Household Industry, Manufacturing, Processing, Servicing and Repairs (Va)	111	43	7.79
4	Other Workers (III, IV, Vb and VI to IX)	4786	566	62.28
5	TOTAL - Main Workers (I to IX)	6319	1833	94.85
6	Marginal Workers	148	295	5.15
7	TOTAL WORKERS (Sr. No. 5 + 6)	6467	2128	100.00

f) Disabled population by type of disability (1981 Census)

Totally Blind	12	Totally Crippled	9
Totally Dumb	5	Total No. of Physically Handicapped	26

g) Age Structure (1971 Census)

Age Groups			
10-14	15-39	40-59	60 and above
8322	7552	2719	1055
Age not stated			Total
			19949

h) Literacy (%)
1) 1971 Census
2) 1981 Census

Males	Females	Total
50.97	24.19	38.23
60.62	35.40	48.35

i) Town Density

1) 1971 Census	43 persons per Ha.
2) 1981 Census	54 persons per Ha.

(III+II+I) TOTAL: 19949

6. AVAILABILITY OF PHYSICAL INFRASTRUCTURE (1983-84)

- a) i) No. of Households (As per 1981 Census) : 4469
- ii) No. of Occupied Residential Houses (As per 1981 Census) : 4446

b) Water Supply

The town has got piped water supply. The water is treated by using bleaching powder. The source of water is river Dudhane from Rajwadigaon. The per day per capita water supply is about 60 litres.

- 1) No. of Public Stand Posts - 49
- 2) No. of Household connections - 1222

c) Drainage

No underground drainage facility has been provided to the town. Only open gutters which are pucca and kutcha gutters carry the sullage and rain water. The length of pucca gutters is about 7000 m. and kutcha gutters is about 250 m.

d) Electricity

The Maharashtra State Electricity Board supplies electricity to the town through its grid system. There is a sub-station viz. 11K.V. at Satona Road Sailu located at a distance of 1 km. away from the town.

e) Transport and Communications

- I) Transport -
 - A) Rail - The Sailu town is directly connected to Marnadi-Kachiguda metre gauge Railway.
 - B) Roads -
 - 1) External - Three state Highways viz. Pathri-Sailu-Devgaon, Sailu-Kolhapur and Jal-na-Jintur are connected to the town.

11) Internal - There are six main internal roads in town as below-

- 1) Sailu to Pathri
- 2) Sailu to Pakli (i)
- 3) Sailu to Digras
- 4) Sailu to Partur
- 5) Sailu to Vatur Road
- 6) Sailu to Dhamangaon

The typewise road length is as under -

- 1) Asphalted 30.95 km.
- 2) W.B.M. 11.65 km.
- 3) Murum
- 4) Other 42.60 km.

The average road width is 6 m.

11) Availability of city buses for intracity movement -

The facility of city bus service is not provided to the town.

II) Communications -

- i) No. of Telephone connections installed - 216
- ii) No. of Post Offices - 2
- iii) No. of Telegraph Offices - 1
- iv) No. of Post Offices having telegraph facility - 1

f) Fire Service - The Municipal Council has not provided the facility of firefighting service to the town.

7. AVAILABILITY :
OF SOCIAL
INFRASTRUCTURE
 (1983-84)

(a) Education

1.9.84

- I) Primary - Primary Schools are run by the Zilla Parishad and Private Institutes.
- i) No. of Pre-primary Schools (12)
 - ii) No. of Students (124)
 - iii) No. of Primary Schools (14)
 - iv) No. of Students (363)
 - v) No. of Primary Schools in own premises (2)
 - vi) No. of Primary Schools in hired premises (17)
 - vii) No. of Primary Schools having Playground facility (3)
- II) Secondary -
- i) No. of Secondary Schools (5)
 - ii) No. of Students (3117)
 - iii) No. of Secondary Schools in own premises (2)
 - iv) No. of Secondary Schools in hired premises (3)
 - v) No. of Secondary Schools having Playground facility (4)
- III) Higher -
- i) No. of Colleges 1 (Arts, Science & Commerce)
 - ii) No. of Students 832
 - iii) No. of Colleges having Playground facility (1)
- IV) Technical - The facility of Technical Education is not available to the town.

b) Health

Y... 95
...
... 1

i) No. of Public Dispensaries

ii) No. of Public Hospitals

iii) No. of Beds (General 80 + Maternity 28) 108

iv) No. of Veterinary Dispensaries One run by Z.P.

v) No. of Public Latrines 11 Seats - 11

vi) No. of Public Urinals 2 Seats - 4

vii) No. of Slums/Zopadpatties Nil

viii) Slum Population residing in slum areas/zopadpatties Nil

c) Recreational facilities and amenities

i) No. of Parks and Gardens 5

ii) No. of Clubs 3

iii) No. of Public Libraries 3

iv) No. of Public Playgrounds Nil

v) No. of Public Meeting Places Nil

vi) Availability of open spaces per 1000 population* Nil
(As per 1981 Census)

vii) No. of Cinema Theatres 3

viii) No. of Drama Theatres (1 open) 2

ix) No. of Swimming Pools 1

x) No. of Gymnasias (in process) Nil

*NOTE : Open space includes the area of public playgrounds and public meeting places.

8. OTHER FACILITIES
IN THE TOWN
(1983-84)

- a) **Agricultural Produce Market Committee/Yard** : The Agricultural Produce Market Committee was established on 24th October 1931. The area of operation covers an area of 83 villages of Pathri Taluka. The important regulated commodities are Cotton, Jowar, Tur, Wheat, Udd, Moong, Groundnut, Rice etc.
- b) **Weekly Bazar** : The Weekly Bazar is held on every Saturday in Sarangi Mohalla.
- c) **Vegetable Market** : The Municipal Council has constructed one vegetable market.
- d) **Fish and Mutton Market** : There is one Mutton Market measuring an area of 2500 sq.ft. There is no fish market.
- e) **No. of Organised Shopping Centres** : The Municipal Council has constructed one shopping centre with 64 shops.
- f) **No. of Banks** : 3 Nationalised, 1 Commercial, 3 Co-operative
- g) **No. of Registered Shops/Establishments** : 150
- h) **No. of Police Stations** : Nil
- i) **No. of Police Out Posts or Chowkies** : Nil
9. **INDUSTRIES**
IN THE TOWN
(1983-84)
- The functional classification of the town is 'Primary and Service' as per 1971 Census. Being an agricultural town, there is a scope for establishing agro based industries. At present there are one Oil Mill, One Dal Mill and one Jining and Pressing Mill having 95 workers.

INCOME AND EXPENDITURE OF MUNICIPAL COUNCIL (1983-84)

I) Income	
a) Total Tax Revenue	Rs. 1926950
b) Per Capita Tax Revenue (As per 1981 Census)	Rs. 77.77
c) Total Non-Tax Revenue inclusive of Grants and Loans	Rs. 999213
d) Per Capita Non-Tax Revenue inclusive of Grants and Loans (As per 1981 Census)	Rs. 40.32
e) Total Income inclusive of opening balance but excluding Extraordinary Debts	Rs. 4799406
f) Per Capita Total Income inclusive of opening balance but excluding Extraordinary Debts. (As per 1981 Census)	Rs. 193.69
II) Expenditure	
a) Total Expenditure excluding Extraordinary Debts, Deposits and Closing balance	Rs. 4156223
b) Per Capita Total Expenditure excluding Extraordinary Debts, Deposits and closing balance. (As per 1981 Census)	Rs. 167.73

11. BREAK UP OF LAND USE
(As per Dev. Plan)

Sr. No.	Type	(Area in Hectares)	
		existing land-use	proposed land-use
	Reference Year	1971	1991
1	Residential	38.62	123.88
2	Industrial	36.64	25.10
3	Commercial	6.15	25.51
4	Transport and Communications	35.31	70.85
5	Public Utility (Playground, Parks, Garden)	24.87	71.03
6	Waste lands/Barren land		
7	Agricultural land	275.39	137.77
8	Water Bodies	8.04	6.07
9	Open space	35.19	
TOTAL		460.21	460.21

12. DEVELOPMENT PLAN

a) Date of sanction of Dev. Plan (Revised)	15th Dec, 1991
b) Projected Population for the year 1991 as per Development Plan.	21500 Souls
c) Town Planning Schemes sanctioned, if any.	II, III
(i) Date of sanction	Nil
(ii) Area (In Ha.)	Nil
d) Financial Assistance so far released for the implementation of Development Plan.	

Statement showing the financial assistance released for implementation of Dev. Plan from 1976-77 to 1986-87.

NAME OF DISTRICT : Parbhani

NAME OF MUNICIPAL COUNCIL : Sailu

Sr. No.	Name of the Project	1976-84		1984-85		1985-86		1986-87		TOTAL	Present position of the project
		Loan	GIA	Loan	GIA	Loan	GIA	Loan	GIA		
1	Construction of Stadium, Town Hall, Open air theatre in Site No. 18	292300	234500	-	-	-	-	292300	234500	526800	Completed
2	D.P. Site No. 18A as a children park	65800	20500	-	-	-	-	65800	20500	86300	Completed
3	Construction of Vegetable Market in Site No. 43	-	37554	-	-	-	-	-	37554	37554	Completed
4	Construction of Balak Mandir Site No. 44	-	12260	-	-	-	-	-	12260	12260	Completed
5	Construction of Nall Training of Jintur Rd to Bahasaheb Mandir in Site No. 20	149900	100000	15600	-	-	-	249900	115600	365500	Completed
6	Construction of Balak Mandir in Site No. 28	20300	17400	-	-	-	-	20300	17400	37700	Completed
7	Construction of Health Centre in Site No. 25	-	75300	-	-	-	-	75300	-	75300	Completed
8	Development of Park in Site No. 19	176800	54000	-	-	98300	29600	176800	181900	358700	Completed
9	Acquisition of land for primary school in Site No. 41.	-	9600	-	-	278400	5300	-	293300	293300	Completed
TOTAL		730400	385814	100000	492300	34900	-	880400	913014	1793414	

SDW

S O N P E T H

1. NAME OF TOWN : Sonpeth
2. GEOGRAPHICAL LOCATION AND ADMINISTRATIVE FUNCTIONS : Latitude - 17° - 28' North
Longitude - 76° - 28' East

The Sonpeth Municipal Council was established in the year 1946. It is a 'C' Class Municipal Council. Sonpeth town is situated in Gangakhed Taluka of Parbhani District. It is situated in Godavari River basin. Gangakhed the Taluka Head Quarters is accessible from Sonpeth by a major District Road No.18 for about 24 kms. and there onwards by a State Highway No.31 for about 15 kms. Parali-Vaij-nath is connected by major District Road No.39 via Digal from Sonpeth. The area under its jurisdiction is 1350.00 Ha.

3. GEOGRAPHY AND PHYSICAL FEATURES : Sonpeth is situated in "Godavari" River basin which flows at a distance of about 8 kms. to the north of the town. The lands surrounding Sonpeth are plain. Qualitatively the landscape is of poor nature but the banks of river "Wan" which has got landscape value.
- The physical aspects of the town are as under.
- i) Altitude : 396 m./M S L
 - ii) Rainfall : 578.20 m.m.
 - iii) Temperature
 - a) Maximum : 44.00° Centigrade
 - b) Minimum : 8.80° Centigrade

4. BRIEF HISTORY : Sonpeth was a very predominant/commercial activities and a trade centre of gold, silver many years ago and hence the nomenclature of the town is Sonpeth. Sonpeth was a place of Jaha-gir of Prime Minister Maharaja Kishan-prasad of Nizam of Hyderabad. At that time Sonpeth was a taluka place. Sonpeth was a commercial centre of the surrounding area. There were many handlooms in the town and weaving of "Irkali Lugadis" was the main product of handlooms which had a wide market. There was a middle school known as Khaya Arjunprasad Middle School and the same is now known as Zilla Parishad High School.

SEP

Sonpeth is birth place of the late Sant Yoganand Maharaj and Ranganath Maharaj. There are very old temples such as Nagreshwar Madir, Someshwar Mandir, Vitthal Mandir which are still existing. The area was under Nizam Rule upto 1948. Afterwards it become part of bilingual State of Bombay and after 1966 alongwith 4 other districts of Marathwada it was merged in Maharashtra State.

5. DEMOGRAPHY

(a) Population	1941	1951	1961	1971	1981
	4585	5676	6963	7917	
(b) Decadal Variation (%)	1941-51	1951-61	1961-71	1971-81	
	23.79	22.67	13.70		

(c) Sex Ratio (1971 Census) - 932
 (Females per 1000 Males) (1981 Census) - 977

(d) Labour Participation Rate (1971 Census) : 31.27
 Percentage of total workers to total population

(e) Labour Participation Rate (1981 Census) : 38.93
 Percentage of total main workers to total population

e) Occupational Structure

I) As per 1971 Census

(I) 1971 Census

Sr. No.	Category	Workers		% of workers to total workers
		Males	Females	
1	Cultivators	308	45	16.21
2	Agricultural Labourers	541	296	38.45
3	Livestock, Forestry, Fishing, Hunting and Plantations etc.	49	1	2.30
4	Mining and Quarrying	-	-	-
I) TOTAL - Primary Sector		898	342	56.96
5	Manufacturing, Processing, Servicing and Repairs	89	18	4.46
	(i) Household Industries	130	48	6.16
	(ii) Other than Household Industries	124	10	5.69
6	Construction	343	12	16.31
II) TOTAL - Secondary Sector		556	78	16.31
7	Trade and Commerce	328	13	15.20
8	Transport, Storage and Communications	31	2	11.42
9	Other Services	198	22	10.11
III) TOTAL - Tertiary Sector		557	25	26.73
TOTAL WORKERS (I+II+III)		1798	379	100.00

II) As per 1981 Census

Sr. No.	Category	Workers		% of workers to total workers
		Males	Females	
1	2	9	14	5.00
1	Cultivators (I)	342	530	42.56
2	Agricultural Labourers (II)	525	609	36.07
3	Household Industry, Manufacturing, Processing, Servicing and Repairs (Va)	28	28	3.31
4	Other Workers (III, IV, Vb and VI to IX)	1249	129	43.83
5	TOTAL Main Workers (I to IX)	2192	819	95.77
6	Marginal Workers	28	105	4.23
7	TOTAL WORKERS (Sr. No. 5+6)	2220	924	100.00

f) Disabled population by type of disability (1981 Census)

Totally Blind	Totally crippled
Totally Dumb	Total No. of Physically Handicapped

g) Age Structure (1971 Census)

Age Groups			
0-14	15-39	40-59	60 and above
2929	2522	1165	347
Age not stated			Total
			6963

h) Literacy (%)

	Males	Females	Total
1) 1971 Census	43.31	16.82	30.19
1) 1981 Census	52.57	24.69	38.79
1) Town Density	1) 1971 Census - 5 persons per Ha.		
	1) 1981 Census - 6 persons per Ha.		

6. AVAILABILITY OF PHYSICAL INFRASTRUCTURE

(1983-84)

a) i) No. of Households (As per 1981 Census)

ii) No. of Occupied Residential Houses (As per 1981 Census)

b) Water Supply: Chlorinated water is supplied to the town through pipes. The source of water is from 'Wan' river. The daily per capita water supply is about 50 litres.

- i) No. of public stand posts 20
- ii) No. of Household connections 496

c) Drainage: There is no underground drainage system in the town. There are kutcha and pucca open drains through which the rain water as well as drainage and sullage water flows. The length of pucca gutters is 1663m. and length of kutcha gutters is 1000m.

d) Electricity: The electricity is supplied to the town by Maharashtra State Electricity Board through its grid system. The Thermal sub-station Parali-Vaij-nath is located at a distance of 35 km. from the town.

e) Transport and Communication: A) Rail: Sonpeth town is not directly connected by Rail. The nearby Railway Stations are Parli-Vaij-nath and Ganga-khed on Parbhani - Parli-Vaij-nath section of the south central Railway.

B) Roads -

1) External - No National Highways and State Highways passing through the town. The town is connected by three major District Roads named Sonpeth-Sifsala, Sonpeth to Gangakhed and Sonpeth to Parali.

ii) Internal - There are six main internal roads in the city as under.

- 1) Police Station to Manwat Ves
- 2) Police Station to Devi Mandir
- 3) Police Station to Mahajan Galli
- 4) Police Station to Parali Ves
- 5) Municipal Council Office to

6) Municipal Council Office to Parali Road

The typewise classification is as under:

1) Asphalted	- 0.75 km.
2) Cement	- 0.25 km.
3) W.B.M.T	- 12.00 km.
4) Murrum	- 12.00 km.
5) Other	-----
	25.00 km.

The average road width is about 6.00 metres.

11) Availability of city buses - The facility of city bus service is not provided to the town.

II) Communications -

- (i) No. of Telephonic connections (27 installed)
- (ii) No. of Post Offices 1
- (iii) No. of Telegraph Offices Nil
- (iv) No. of Post Offices having telegraph facility 1

f) Fire Service :

The Municipal Council has not provided fire fighting service to the town.

7. AVAILABILITY
OF SOCIAL
INFRASTRUCTURE
(1983-84)

a) Education -

I) Primary - Primary Schools are run by the Zilla Parishad and Private Institutes.

i) No. of Pre-primary schools Nil

ii) No. of Students Nil

iii) No. of Primary Schools 2

iv) No. of Students 671

v) No. of Primary Schools in own premises Nil

vi) No. of Primary Schools in hired premises 2

vii) No. of Primary Schools having Playground facility Nil

II) Secondary -

i) No. of Secondary Schools 2

ii) No. of Students 1133

iii) No. of Secondary Schools in own premises 1

iv) No. of Secondary Schools in hired premises 1

v) No. of Secondary Schools having Playground facility

III) Higher -

i) No. of Colleges The facility of Higher Education

ii) No. of Students is not available to the town.

iii) No. of Colleges having Playground facility

IV) Technical - At present there is not a single institution which imparts technical education.

b) Health

- i) No. of Public Dispensaries - 31 (I)
- ii) No. of Public Hospitals - 11
- iii) No. of Beds - 18
- iv) No. of Veterinary Dispensaries - 1 (by Z.P.)
- v) No. of Public Latrines - 6 Bldg. 60 seats
- va) No. of Urinals - 4 Bldg. 8 seats
- vi) No. of Slums/Zopadpatties - 3 Zopadpatti/Slum-11
- vii) Slum Population residing in Slum areas/Zopadpatties - 1000 Zopadpatti/Slum - Nil

c) Recreational facilities and amenities:

- i) No. of Parks and Gardens - Nil (II)
- ii) No. of Clubs - Nil
- iii) No. of Public Libraries - 11
- iv) No. of Public Playgrounds - Nil
- v) No. of Public Meeting Places - 1 (2800 sq.m.)
- vi) Availability of open space per 1000 population* - 354 sq.m. (As per 1981 Census)
- vii) No. of Cinema Theatres - 1
- viii) No. of Drama Theatres - one (owned by M.C.)
- ix) No. of Swimming Pools - Nil
- x) No. of Gymnasias - Nil

*NOTE: Open space includes the area of public playgrounds and public meeting places.

8. OTHER FACILITIES
IN THE TOWN
(1983-84)

a) Agricultural Produce Market Committee/Yard : The Agricultural Produce Market Committee was established in the year 1975. The area of operation extends over 42 villages. The important regulated commodities are Jowar, Wheat, Ground-nut, Moong, Saflower, Linseed etc.

b) Weekly Bazar : The weekly bazar is held on every Monday on the vacant land known as 'Gaothan' of Municipal Council.

c) Vegetable Market : The Municipal Council has constructed a vegetable market having an area of 300 sq.m.

d) Fish and Mutton Market : The town has not been provided with fish and mutton market by Municipal Council. The Mutton Sheds are in private premises which are situated behind slaughter house.

(e) No. of Organised Shopping Centres : 1 (Run by Municipal Council) with total provision of 10 shops.

f) No. of Banks : 20 (1 Nationalised, 11 Co-operative)

g) No. of Registered Shops/Establishments : 140

h) No. of Police Stations : 1

i) No. of Police Out Posts or Chowkies : Nil

9. INDUSTRIES
IN THE TOWN
(1983-84)

: The functional classification of town is 'Primary' as per 1971 Census. Being an agricultural town there is scope for establishing agro based industries. At present there are two saw mills having 15/20 Horse Power capacity with 2 each unskilled workers. The District...

10. INCOME AND EXPENDITURE OF SONBETH MUNICIPAL COUNCIL (1983-84)

I) Income

a) Total Tax Revenue Rs. 352274

b) Per Capita Tax Revenue based on (As per 1981 Census) Rs. 44.50

c) Total Non-Tax Revenue inclusive of Grants and Loans Rs. 863853

d) Per Capita Non-Tax Revenue inclusive of Grants and Loans (As per 1981 Census) Rs. 109.11

e) Total Income inclusive of opening balance but excluding Extraordinary Debts Rs. 1362684

f) Per Capita Total Income inclusive of opening balance but excluding Extraordinary Debts (As per 1981 Census) Rs. 172.12

II) Expenditure

a) Total Expenditure excluding Extraordinary Debts, Deposits and closing balance Rs. 1102580

b) Per Capita Total Expenditure excluding Extraordinary Debts, Deposits and closing balance (As per 1981 Census) Rs. 139.27

11. BREAK UP
OF LAND USE
(As per Dev. Plan)

Sr. No.	Type	(Area in Hectares)	
		existing land-use	proposed land-use
	Reference Year	1971	1991
1	Residential	20.15	62.37
2	Commercial	0.64	5.13
3	Open Space	-	-
4	Public Utilities (Gardens, Playgrounds, etc.)	10.09	23.34
5	Transport and Communications	26.32	32.45
6	Industrial	0.23	3.35
7	Agricultural	1249.83	1187.19
8	Water Bodies	36.26	36.26
9	Barren Land	6.48	-
	TOTAL	1350.00	1350.00

12. DEVELOPMENT PLAN

- a) Date of sanction of Development Plan 15th July 1980
- b) Projected Population for the year 1996 as per Development Plan 12000 souls
- c) Town Planning Schemes sanctioned if any
- | | I | II | III |
|---------------------|---|-----|-----|
| i) Date of sanction | | Nil | |
| ii) Area (In Ha.) | | Nil | |
- d) Financial Assistance so far released for the implementation of Development Plan.

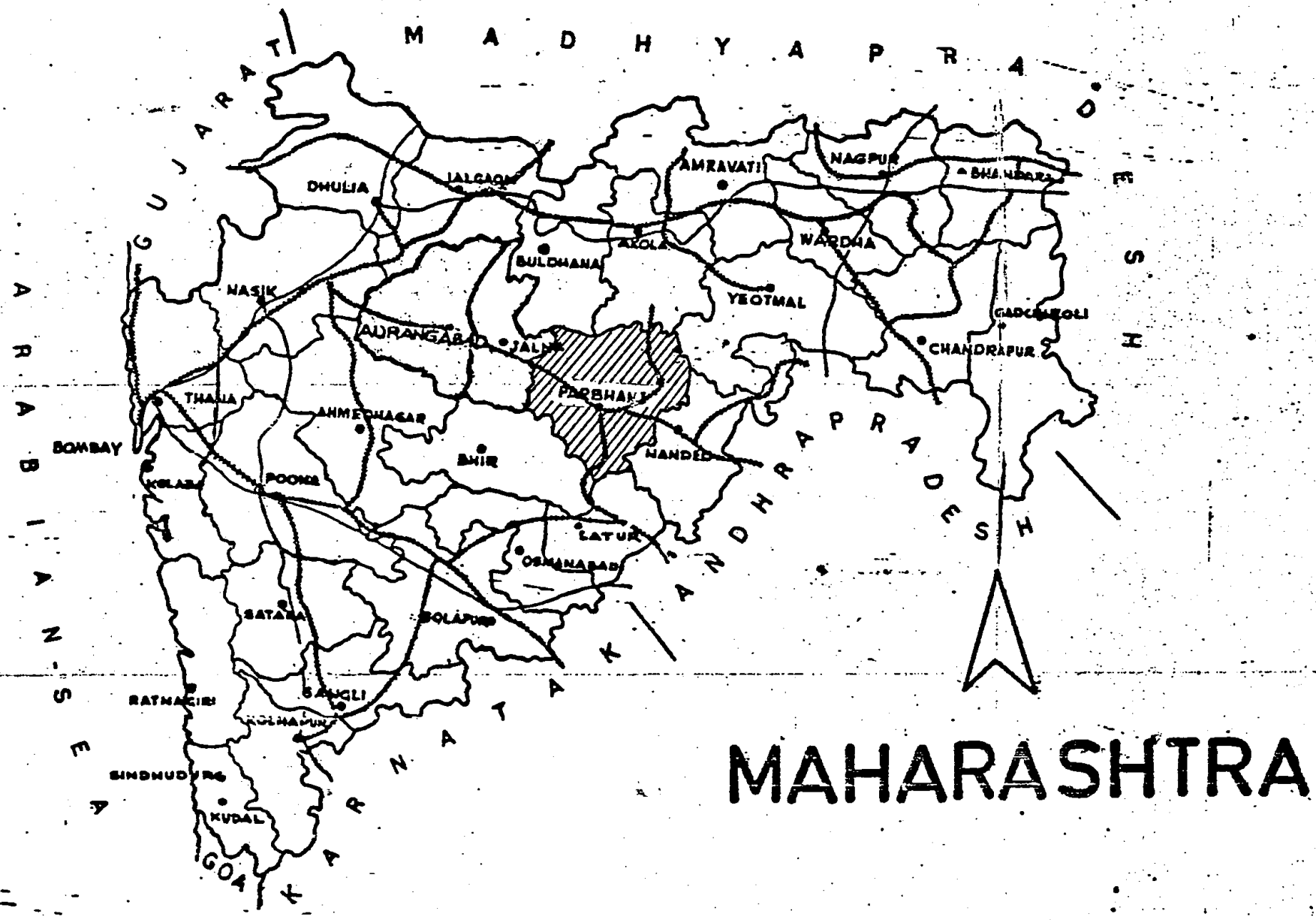
Statement showing the financial assistance released for implementation of Dev. Plan from 1976-77 to 1986-87

NAME OF DISTRICT : Parbhani

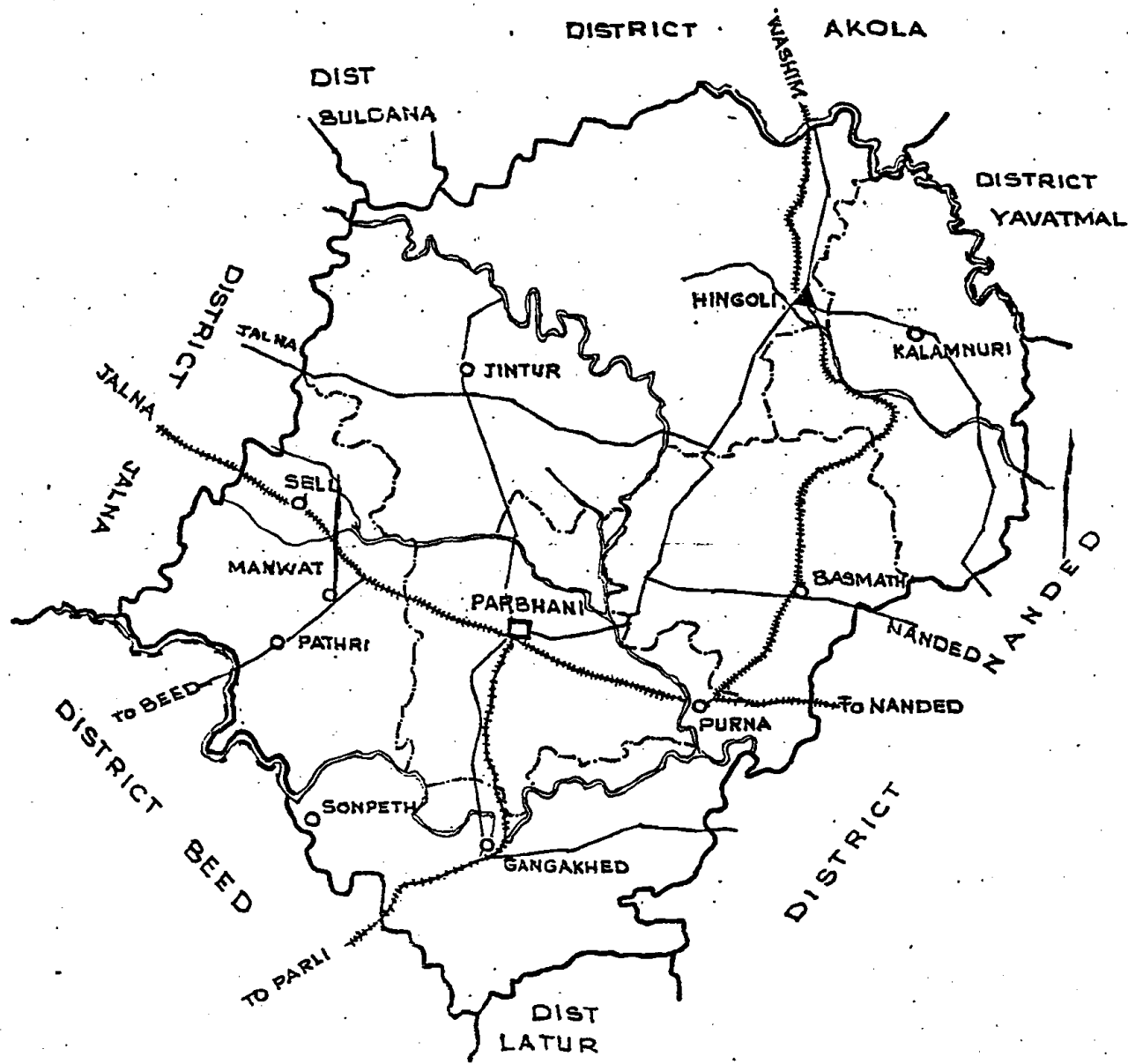
NAME OF MUNICIPAL COUNCIL : Sonpeth

Sr. No.	Name of the Project	1976-84		1984-85		1985-86		1986-87		TOTAL	Present position of the project
		Loan	GIA	Loan	GIA	Loan	GIA	Loan	GIA		
1	Construction of public latrine in i) Harijan wada ii) Godown iii) Peri, Gate iv) Western part of Town	175465	-	-	-	-	-	-	-	175465	Completed
2	Construction of cultural Centre in Site No. 20-A.	271730	-	-	-	-	-	-	-	271730	Completed
3	Construction of Library in Site No. 20-B.	136000	-	-	-	-	-	52000	-	188000	In-progress
4	Construction of Vegetable Market in Site No. 17.	60000	71700	38900	-	-	-	-	60000	110600	Completed
5	Construction of 12M Road from Dak Bungalow to Junction of 12M wide National-5 Road.	44300	-	-	-	-	-	-	-	44300	Completed
6	Construction of 12M D.P. Road from Sonkhed Road to Sonpeth	28300	-	-	-	-	-	-	-	28300	Completed
7	Construction of 12M road from Sonkhed Road to Malgaon octroi naka.	63800	-	-	12000	-	-	90000	-	273800	Completed
8	Construction of shopping centre in Site No. 18	-	-	-	-	15000	-	-	15000	-	In-progress
TOTAL		60000	791295	38900	-	12000	-	15000	142000	210000	1092195

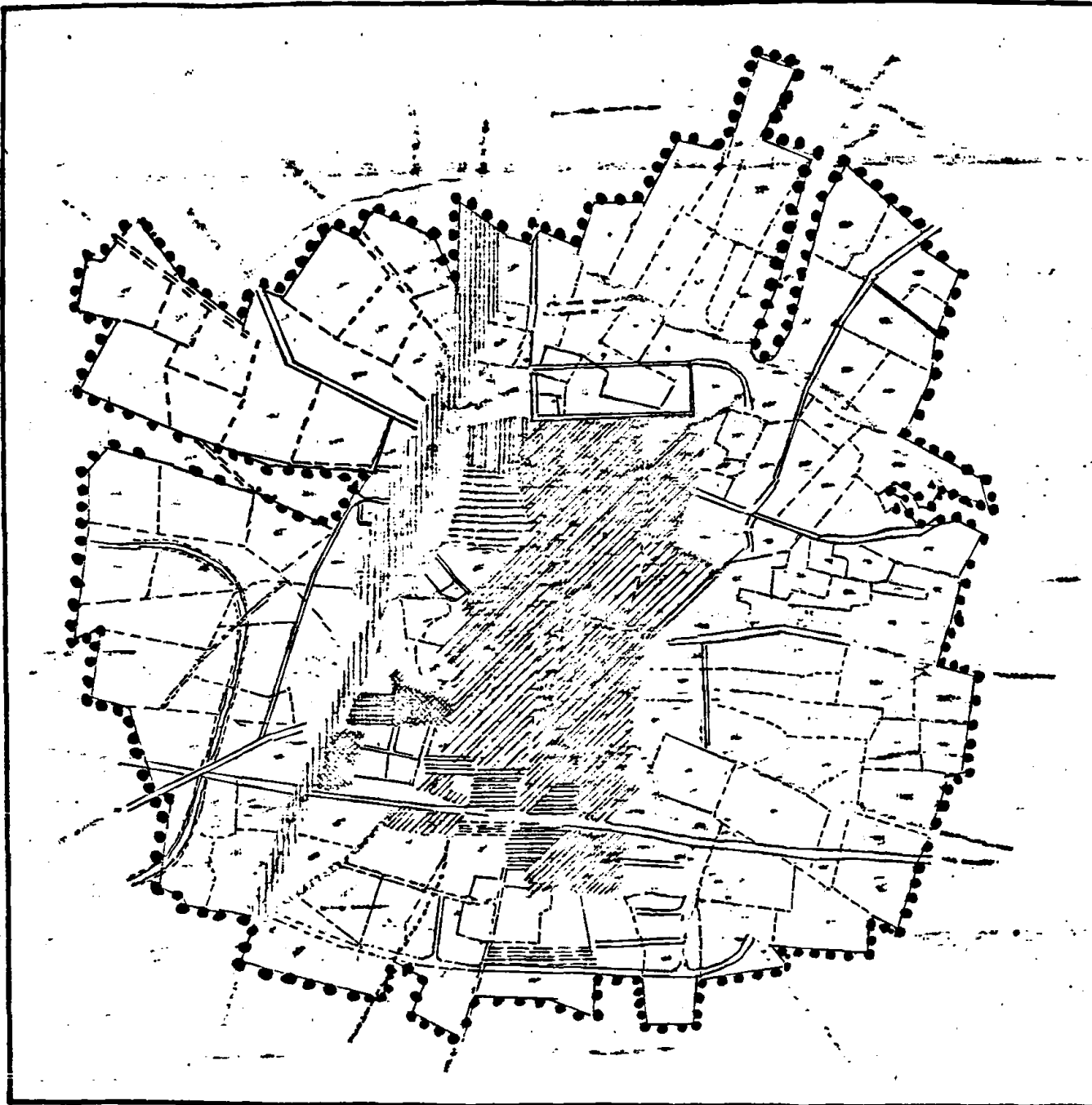
5723



MAHARASHTRA



- A--CLASS MUNICIPAL COUNCIL . □
- B--CLASS MUNICIPAL COUNCIL ▲
- C--CLASS MUNICIPAL COUNCIL : ○



development plan of basmathnagar

EXISTING LAND USE MAP

REFERENCE

--- MUNICIPAL LIMIT

--- RESIDENTIAL

--- COMMERCIAL

--- INDUSTRIAL

--- PUBLIC & SEMI PUBLIC

--- PUBLIC UTILITY

--- TRANSPORT

--- RECREATIONAL ACTIVITIES & OPEN SPACE

--- AIR POLLUTION CONTROL ZONE

--- WATER BODIES

--- ELECTRICAL TRANSMISSION

--- OTHER UTILITIES



GOVERNMENT OF KARNATAKA













DEPARTMENT OF URBAN PLANNING

Basmathnagar Development Plan

development plan of basoathragar.

PROPOSED LAND USE PLAN.

REFERENCE.

-  MUNICIPAL LIMIT.
-  RESIDENTIAL.
-  COMMERCIAL.
-  INDUSTRIAL.
-  PUBLIC & SEMI-PUBLIC.
-  PUBLIC UTILITY.
-  TRANSPORT.
-  RECREATIONAL ACTIVITIES & SPENSURE.
-  AGRICULTURAL & ALLIED USER ZONE.
-  WATER BODIES.
-  SANITATION LIMITED COLLECTION AREA.
-  SECTOR BOUNDARY.

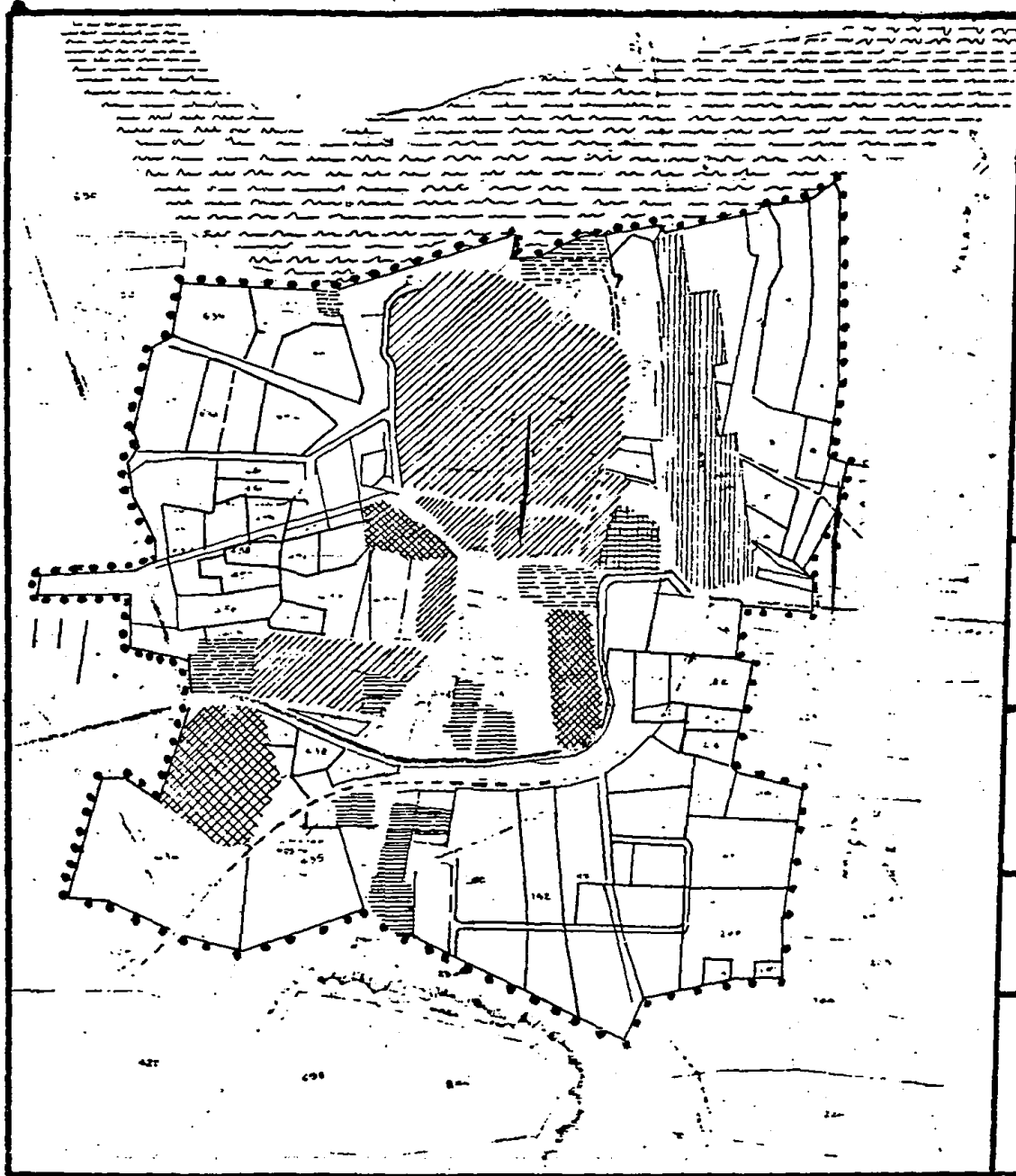


TOWN PLANNING & VALUATION
DEPARTMENT PARBUNANI BRANCH.

Town Planning Officer,
Parbunani Branch,
Basoathragar.

Director,
Municipal Corporation,
Basoathragar.













1/1



DEVELOPMENT PLAN OF GANGAKHED.

EXISTING LAND USE MAP:

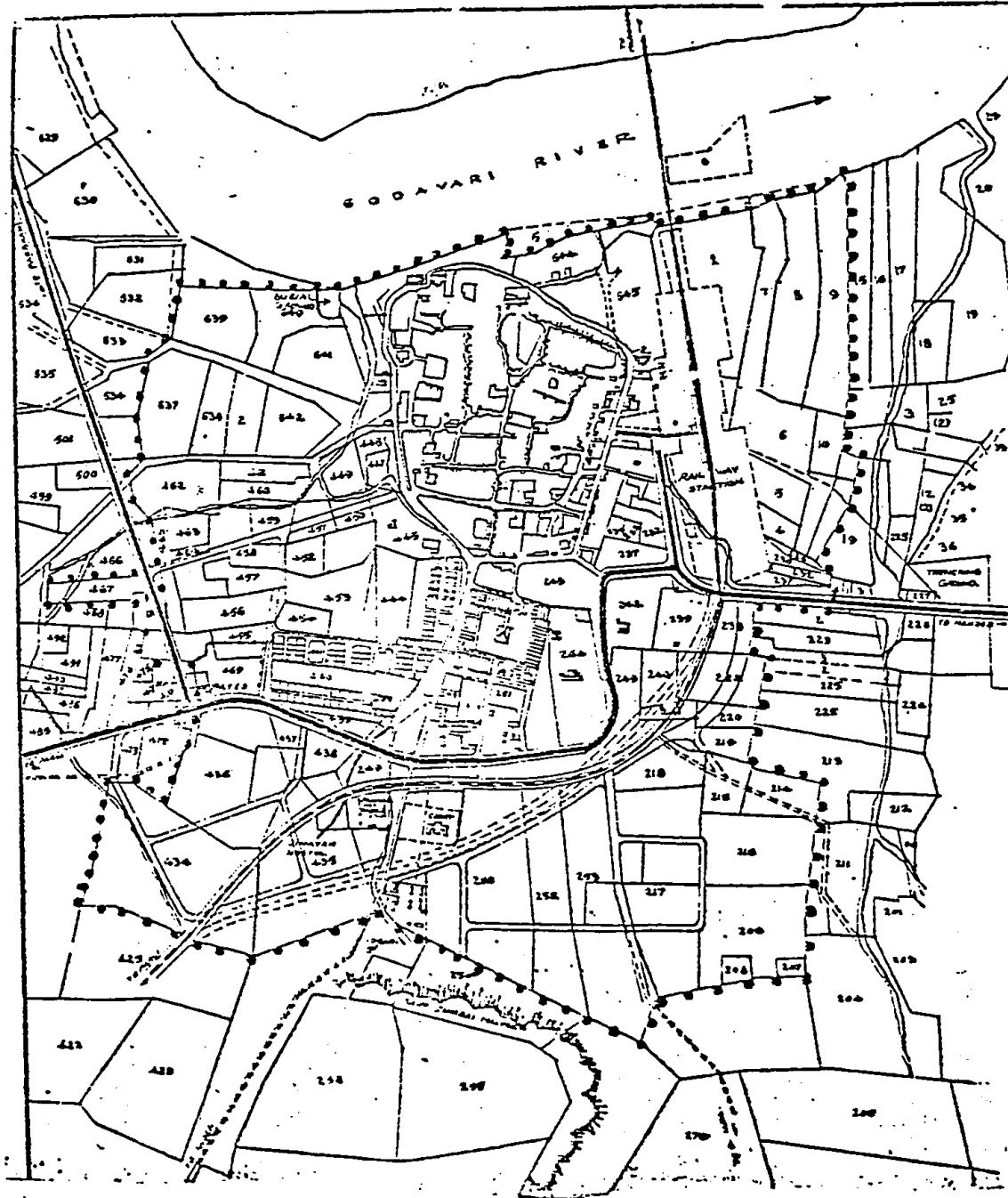
REFERENCES-

- RESIDENTIAL 
- COMMERCIAL 
- INDUSTRIAL 
- PUBLIC & SEMI PUBLIC 
- PUBLIC UTILITY 
- RECREATIONAL ACTIVITIES & OPEN SPACE 
- TRANSPORT 
- WATER BODIES 
- AGRICULTURAL & ALLIED USER 
- MUNICIPAL LIMIT 
- GANTHAN LIMIT & CONGESTED AREA 
- SECTOR BOUNDARY 



TOWN PLANNING &
VALUATION DEPT.
PARBHANI

PLAN NO.
OF 1950




DEVELOPMENT PLAN OF GANGAKHED.

(PROPOSED LAND USE MAP.)

REFERENCES.

- RESIDENTIAL.
- COMMERCIAL.
- INDUSTRIAL.
- PUBLIC & SEMI PUBLIC.
- PUBLIC UTILITY.
- RECREATIONAL ACTIVITIES & OPEN SPACE.
- TRANSPORT.
- WATER BODIES.
- AGRICULTURAL & ALLIED USER.
- MUNICIPAL LIMIT.
- GANTHAN LIMIT & CONGESTED AREA.
- SECTOR BOUNDARY.

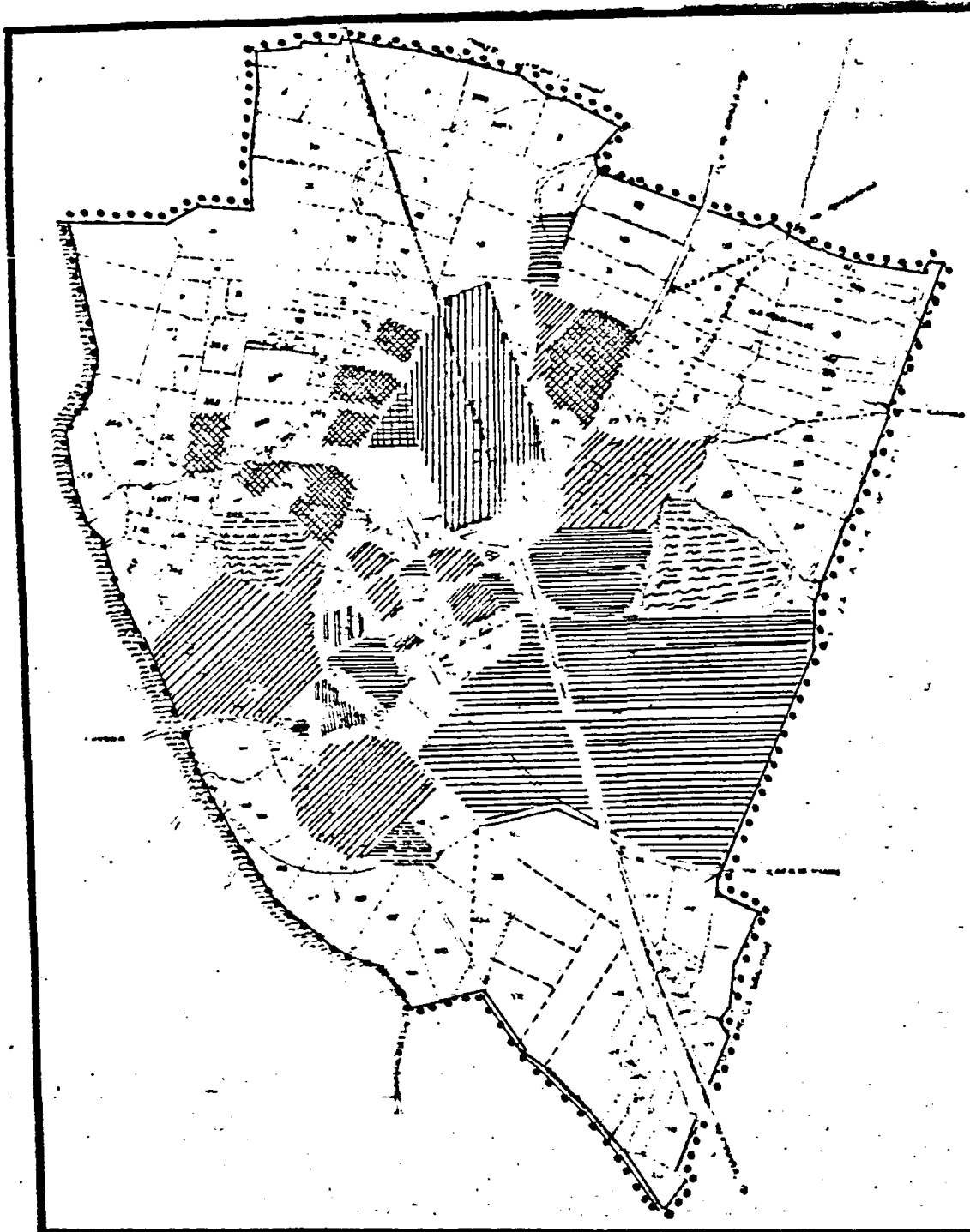


TOWN PLANNING &
VALUATION DEPT.
PARBHANI.

TOWN PLANNING
OFFICE PARBHANI.

APPROVED
MUNICIPAL COUNCIL
(Parbhani)














TK



DEVELOPMENT PLAN OF HINGOLI.

EXISTING LAND USE MAP

REFERENCE

-  MUNICIPAL LIMIT
-  RESIDENTIAL
-  COMMERCIAL
-  INDUSTRIAL
-  PUBLIC SEMI-PUBLIC
-  PUBLIC UTILITY
-  TRANSPORT
-  RECREATIONAL ACTIVITY
-  OPEN SPACE
-  LAND NOT PREPARED
-  WATER BODIES
-  MUNICIPAL LIMIT CONTROL
-  DISTRICT BOUNDARY

TIN















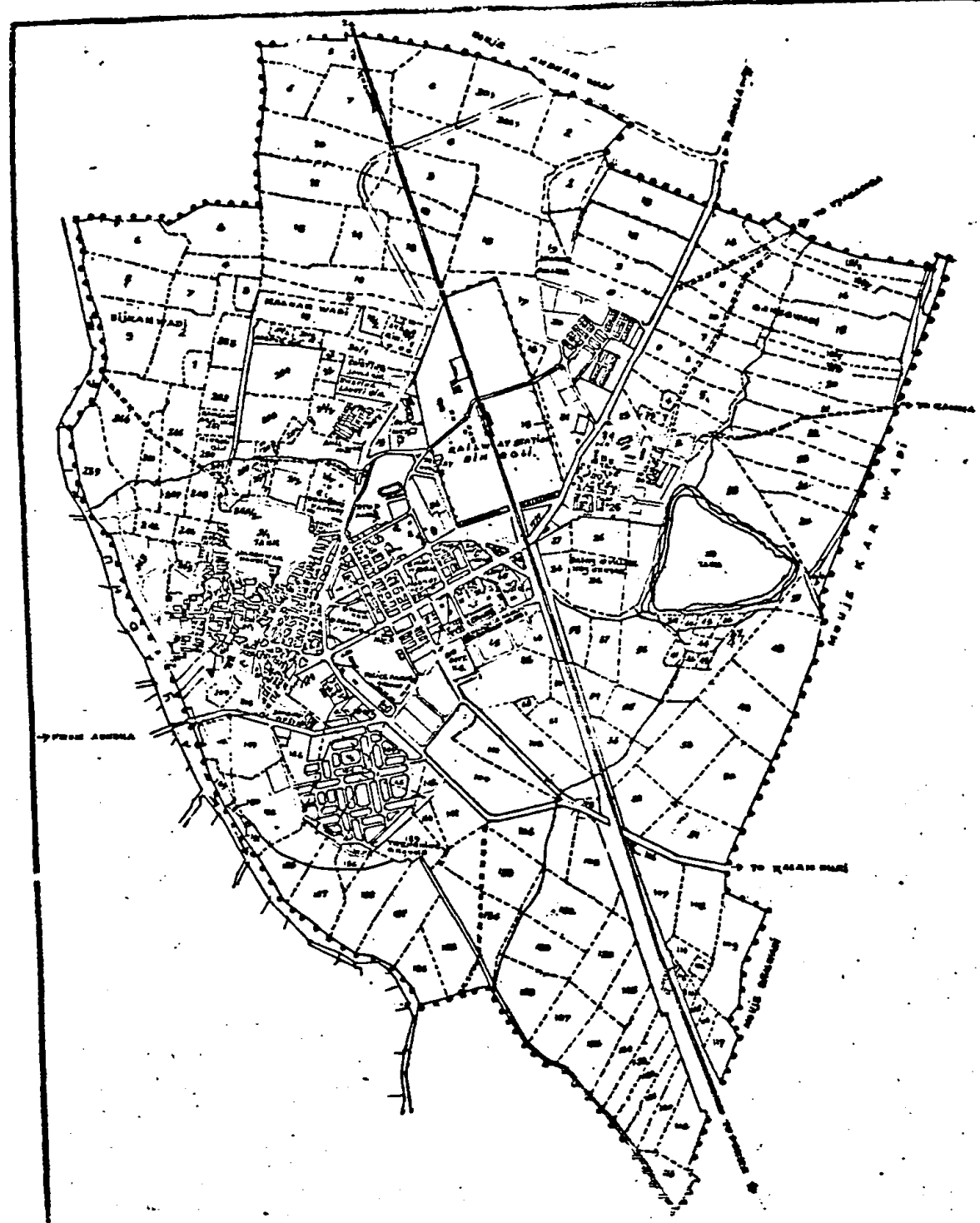
PLANNING & DEVELOPMENT
MUNICIPAL CORPORATION
HINGOLI

DEVELOPMENT PLAN OF HINGOLI.

PROPOSED LAND USE MAP

REFERENCE.

-  MUNICIPAL LIMIT.
-  RESIDENTIAL.
-  COMMERCIAL.
-  INDUSTRIAL.
-  PUBLIC & SEMI-PUBLIC.
-  PUBLIC UTILITY.
-  TRANSPORT.
-  RECREATIONAL ACTIVITIES & OPEN SPACE.
-  AGRICULTURAL & ALLIED USER ZONE.
-  WATER BODIES.
-  GAOTHAN LIMIT & CONGESTED AREA.
-  SECTOR BOUNDARY.



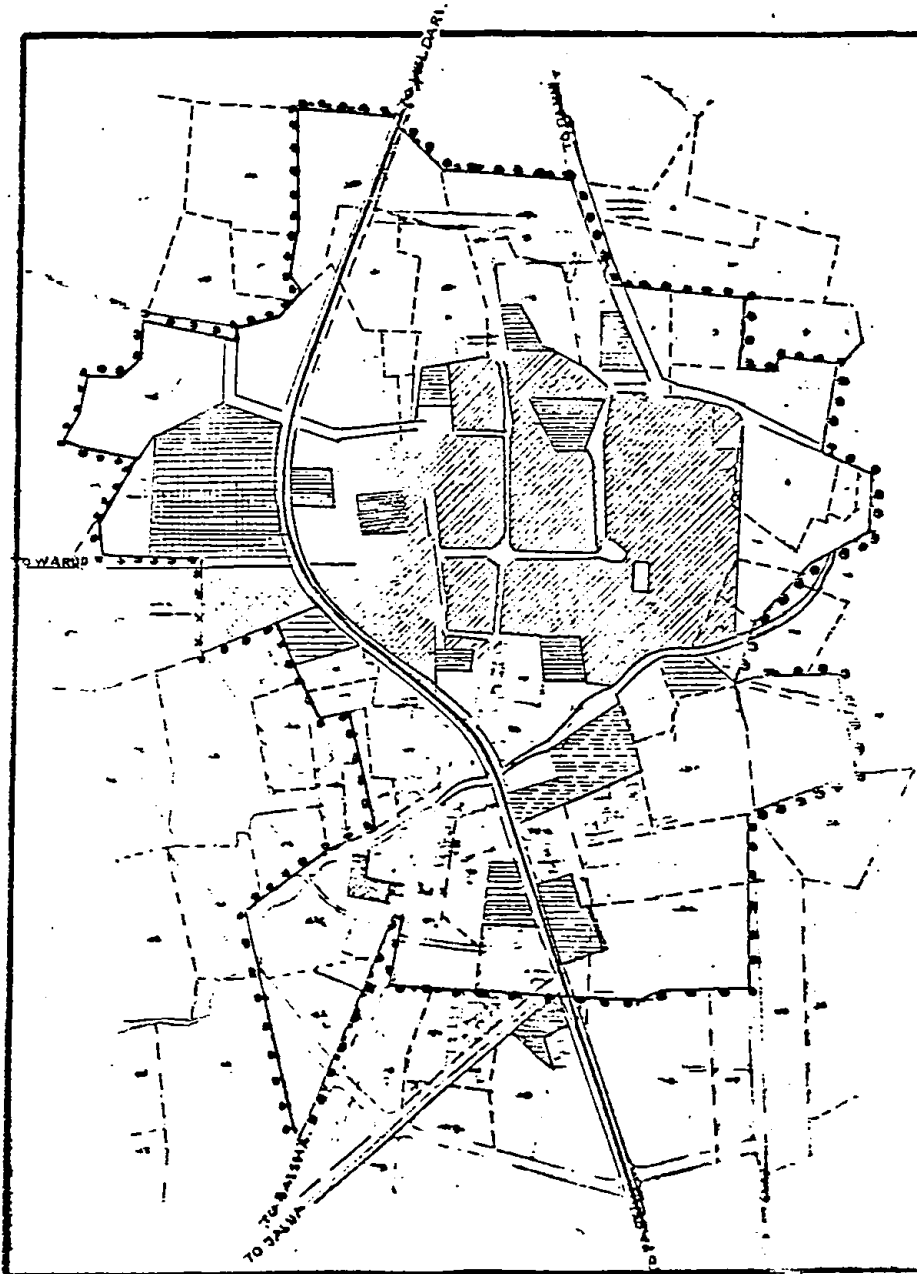
XVII



TOWN PLANNING & VALUATION DEPT.
PARDHANI BRANCH.

TOWN PLANNING OFFICER,
FOR MUNICIPAL COUNCIL,
HINGOLI.

PRESIDENT,
MUNICIPAL COUNCIL,
HINGOLI.



development Plan of Jintur.

EXISTING LAND USE MAP

REFERENCES :

- MUNICIPAL LINE
- RESIDENTIAL
- COMMERCIAL
- INDUSTRIAL
- PUBLIC/SEMI-PUBLIC
- PUBLIC UTILITY
- TRANSPORT
- RECREATIONAL ACTIVITIES
- AGRICULTURE & ALLIED ACTIVITY ZONE
- WATERBODIES
- BOUNDARY OF COMPLETED WORK
- LOCAL BOUNDARY



TOWN PLANNING & EVALUATION
DEPARTMENT PUNJAB BRANCH

PREPARED BY
MR. J. S. SINGH
JULY 1978













APPROVED BY
MR. J. S. SINGH
JULY 1978

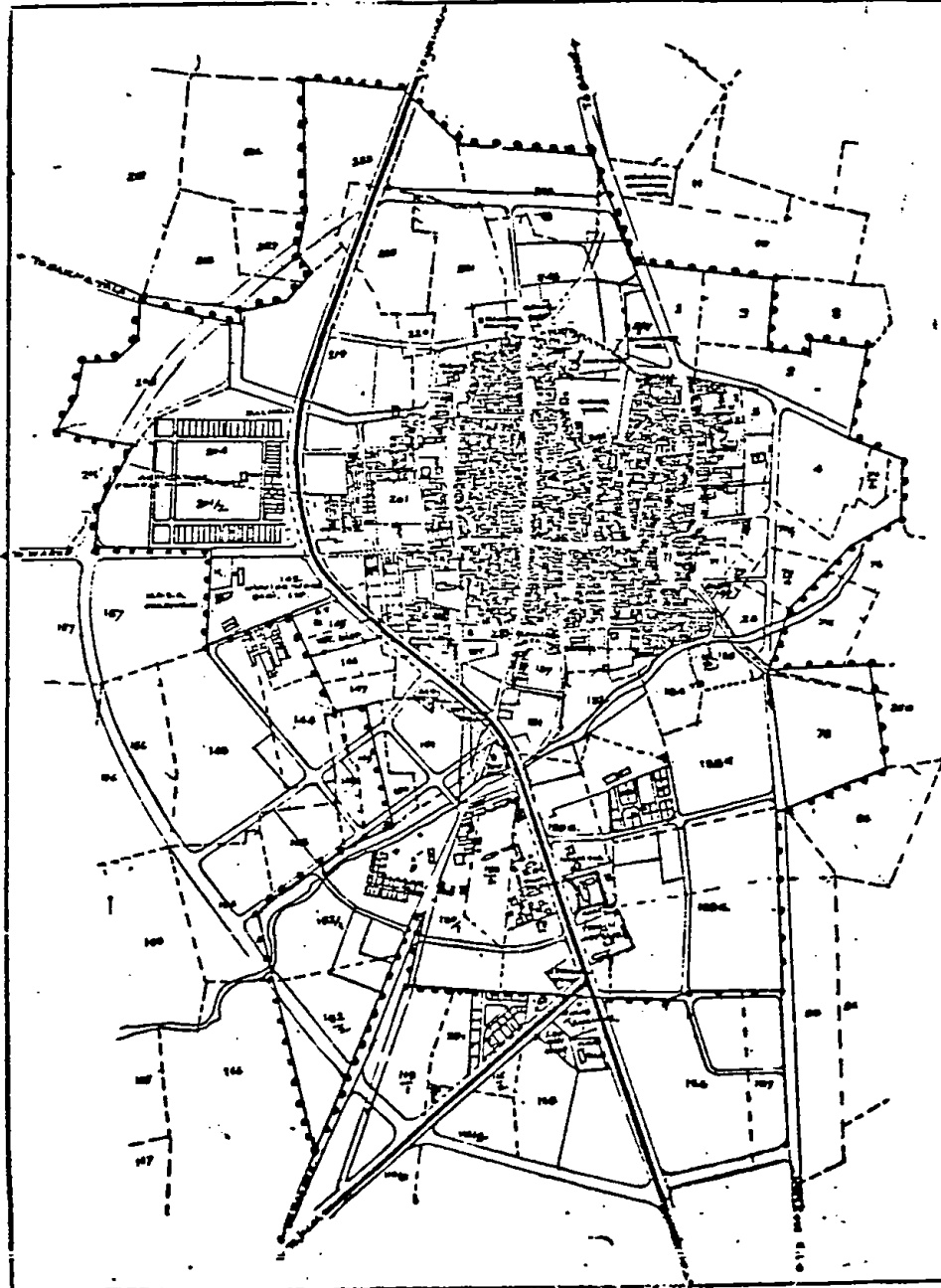
XI

development plan of Jindur.

PROPOSED LAND USE PLAN.

REFERENCE.

-  MUNICIPAL LIMIT.
-  RESIDENTIAL.
-  COMMERCIAL.
-  INDUSTRIAL.
-  PUBLIC or SEMI-PUBLIC.
-  PUBLIC UTILITY.
-  TRANSPORT.
-  RECREATIONAL ACTIVITIES or
OPEN SPACE.
-  AGRICULTURAL or ALLIED USER-
-ZONE.
-  WATER BODIES.
-  GROWTH LIMIT of CONGESTED AREA.
-  SECTION BOUNDARY.

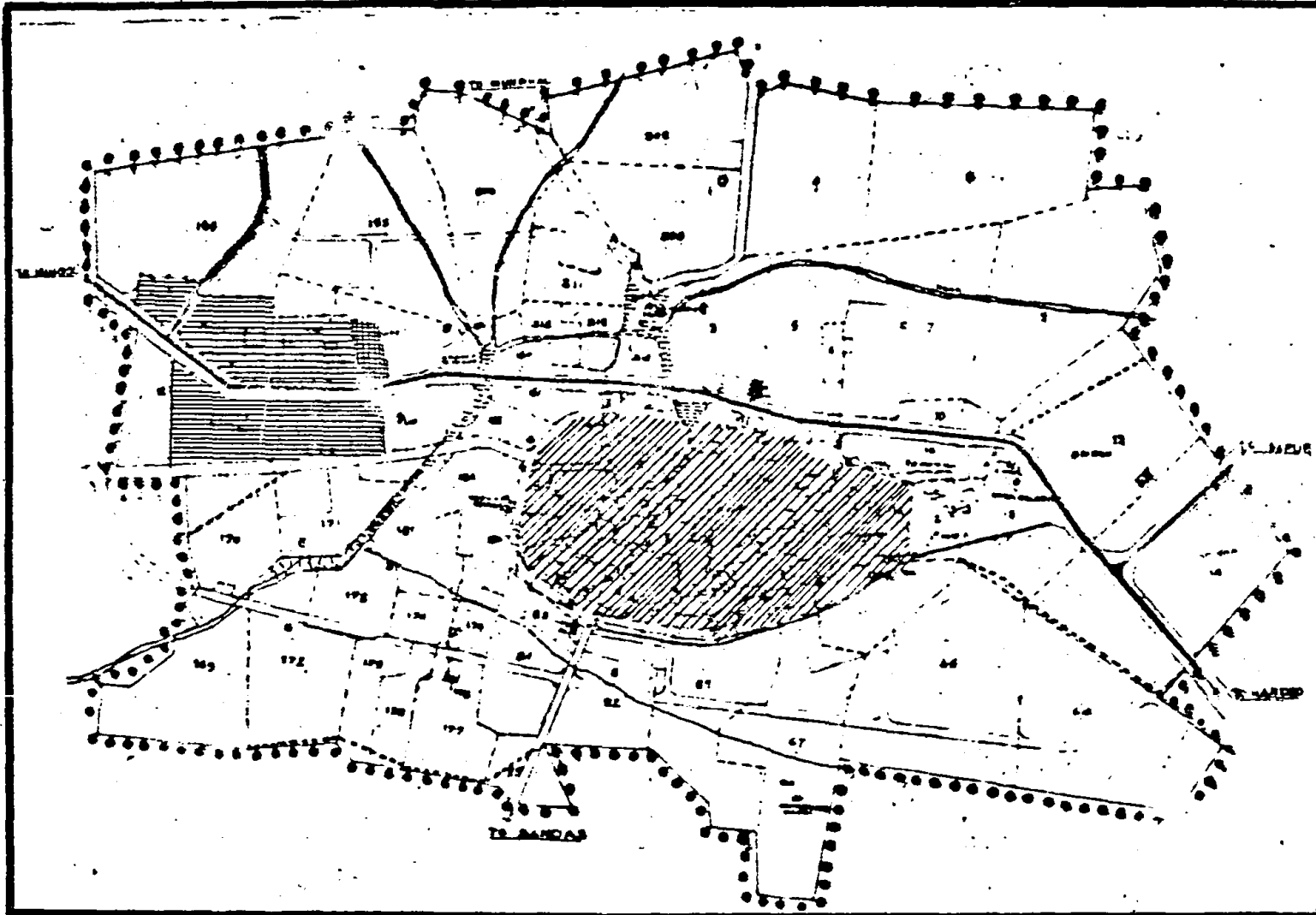


TOWN PLANNING & VALUATION
DEPARTMENT, PARISHAH BANGALU

Town Planning Council
for Jindur Municipal
Council, Jindur.

Prepared by
Municipal Council
Jindur.













X



DEVELOPMENT PLAN OF KALAMNURI.

EXISTING LAND USE MAP.

REFERENCE

-  MUNICIPAL LIMIT.
-  RESIDENTIAL.
-  COMMERCIAL.
-  INDUSTRIAL.
-  PUBLIC or SEMI-PUBLIC.
-  PUBLIC UTILITY.
-  TRANSPORT.
-  RECREATIONAL ACTIVITIES & CL.
-  AGRICULTURAL or ALLIED USES.
-  WATER BODIES.
-  GASTON UNIT or CONSERVED.
-  SECTOR BOUNDARY.



TOWN PLANNING & VALUATION
DEPARTMENT, PEBDRI, BANGALUR.













PREPARED BY
MUNICIPAL ENGINEER,
KALAMNURI.

APPROVED BY
MUNICIPAL COMMISSIONER,
KALAMNURI.

DEVELOPMENT PLAN OF KALAMNURI.

PROPOSED LAND USE PLAN

REFERENCE

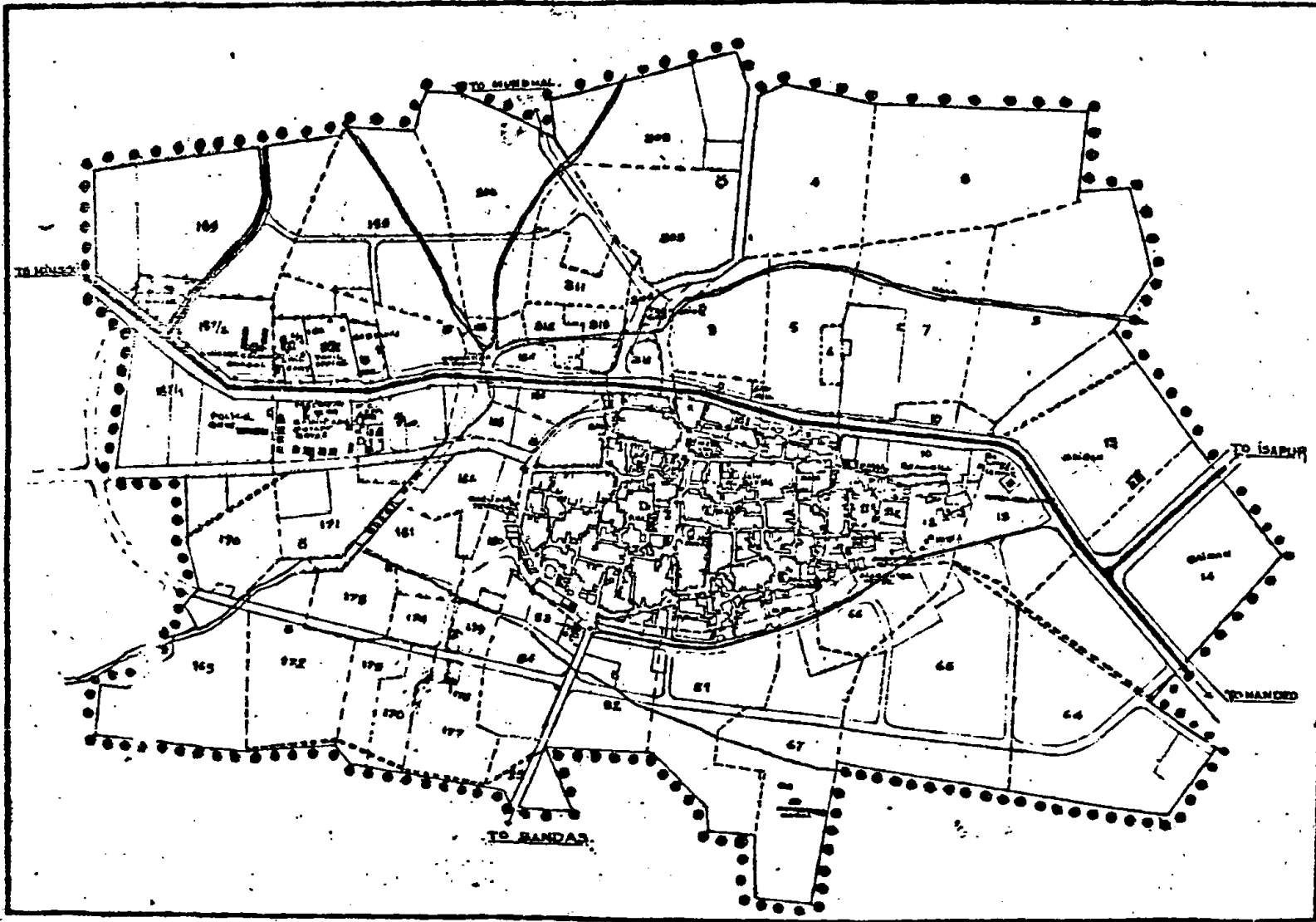
-  MUNICIPAL LIMIT.
-  RESIDENTIAL.
-  COMMERCIAL.
-  INDUSTRIAL.
-  PUBLIC & SEMIPUBLIC.
-  PUBLIC UTILITY.
-  TRANSPORT.
-  RECREATIONAL ACTIVITIES & OPEN SPACE.
-  AGRICULTURAL & ALLIED USER ZONES.
-  WATER BODIES.
-  GAZETTED LIMIT & CONSOLIDATED AREA.
-  SECTOR BOUNDARY.



TOWN PLANNING & VALUATION
DEPARTMENT, PARBHANI BRANCH.

TOWN PLANNING OFFICER,
FOR KALAMNURI MUNICIPAL
COUNCIL, KALAMNURI.


PRESIDENT,
MUNICIPAL COUNCIL,
KALAMNURI.



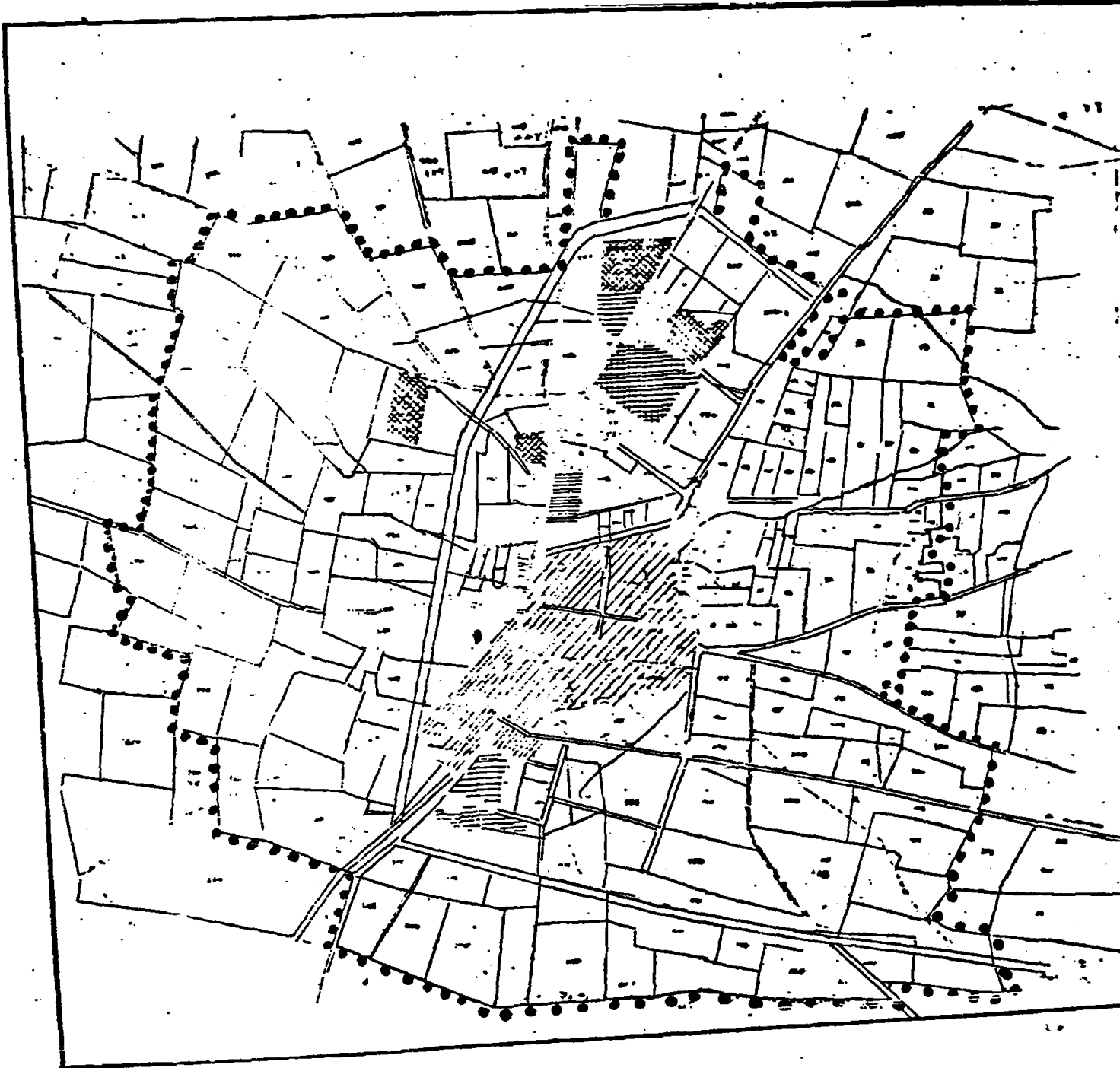
DEVELOPMENT OF MANWAT

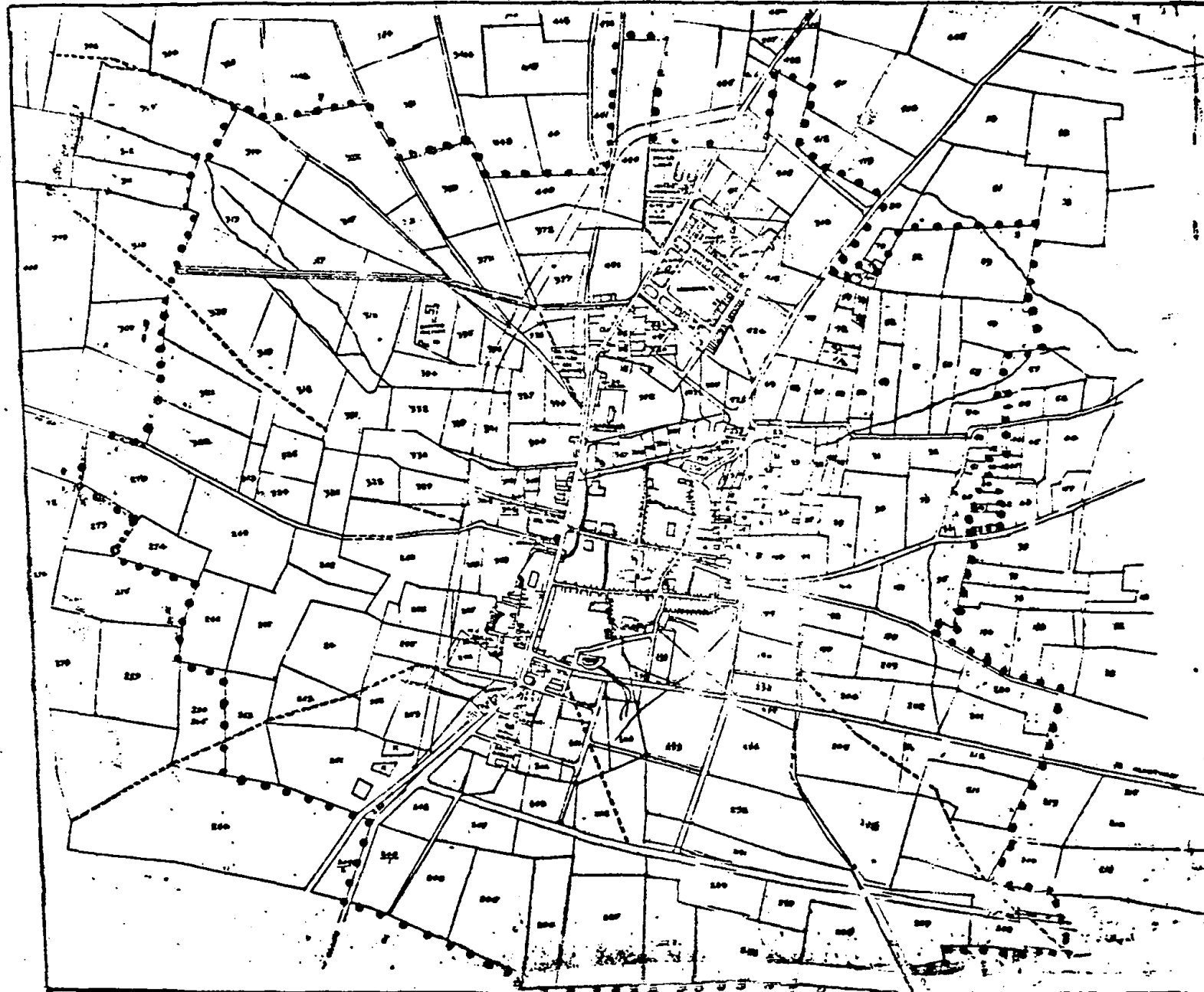
EXISTING LAND USE MAP

- REFERENCES
- MUNICIPAL LIMIT
- RESIDENTIAL
- COMMERCIAL
- INDUSTRIAL
- PUBLIC & SEMI PUBLIC
- PUBLIC UTILITY
- RECREATION
- OPEN SPACE
- TRANSPORT
- WATER BODIES
- AGRICULTURAL
- ALLIED USE
- GOTHAM LIMIT
- CONGESTED AREA
- SECTOR BOUNDARY



PLANNED BY
MR. PARSHAM BHA.





**DEVELOPMENT PLAN
OF MANWAT**

(PROPOSED LAND USE PLAN)

REFERENCES

MUNICIPAL LIMIT

RESIDENTIAL

COMMERCIAL

INDUSTRIAL

PUBLIC & SEMI-PUBLIC

PUBLIC UTILITY

RECREATIONAL ACTIVITIES

OPEN SPACE

TRANSPORT

WATER BODIES

AGRICULTURAL

ALLIED USER

GAO THAN LIMIT

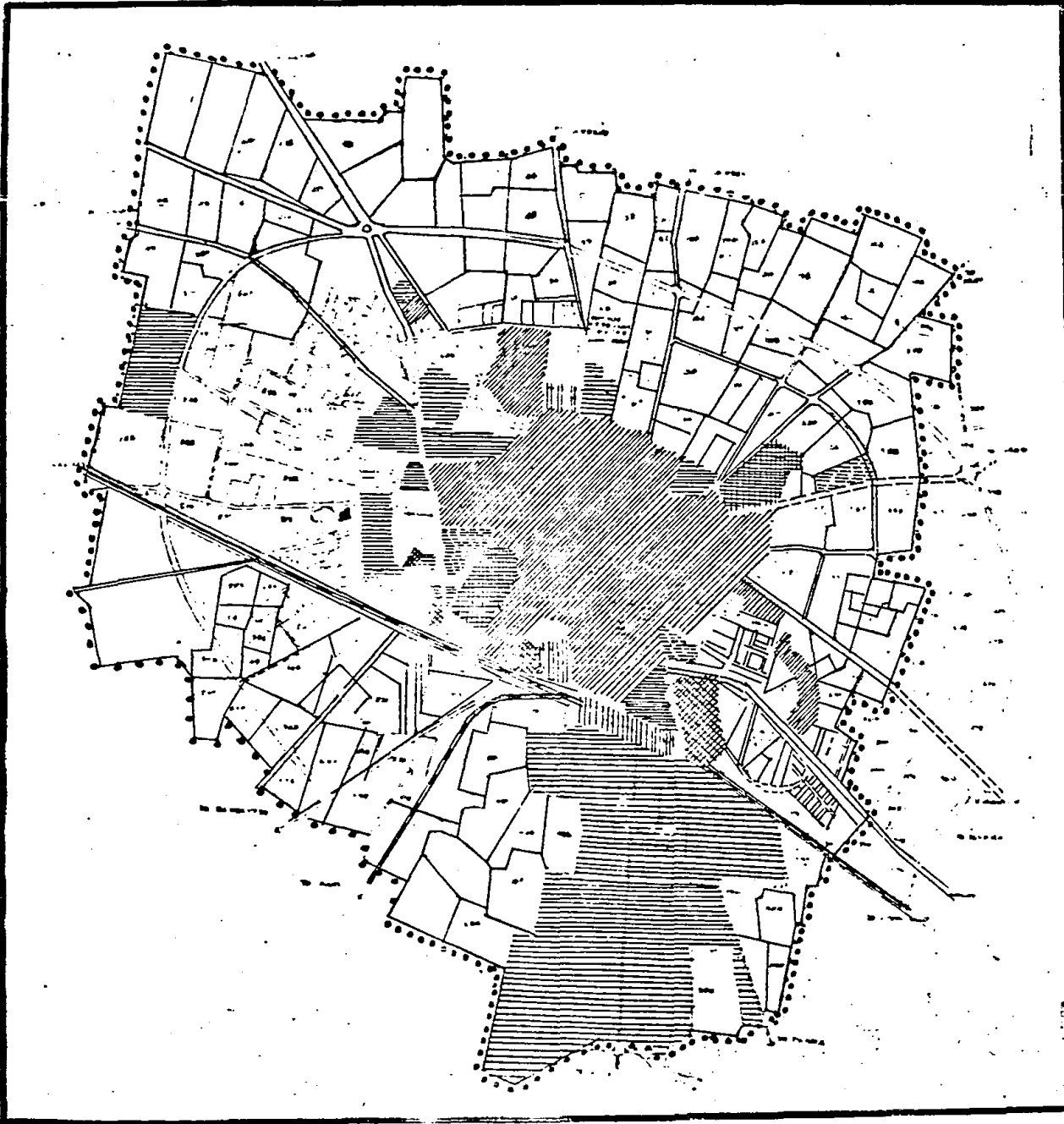
COGESTED AREA

SECTOR BOUNDARY



TOWN PLANNING & VALUATION DEPTT.
BEST PARBHANI BRANCH

AIX












DEVELOPMENT PLAN OF
PARBHANI.

EXISTING LAND USE PLAN

IN ACCORDANCE WITH THE PROVISIONS OF THE
MUNICIPALITY ACT, 1952 AND THE
MUNICIPALITY (AMENDMENT) ACT, 1956

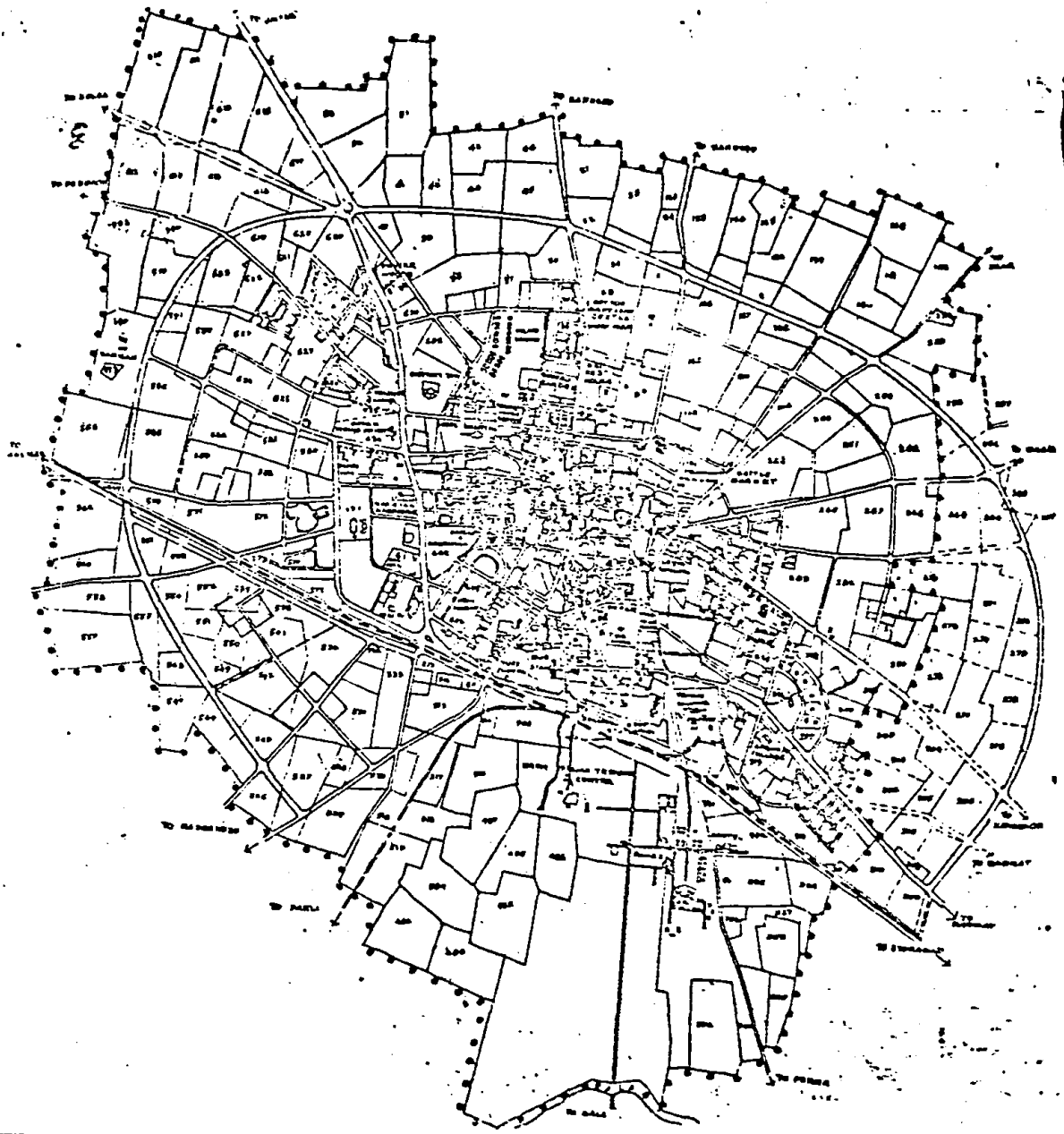
REFERENCES

-  RESIDENTIAL
-  COMMERCIAL
-  INDUSTRIAL
-  PUBLIC & SEMI PUBLIC
-  PUBLIC UTILITY
-  RECREATIONAL ACTIVITIES OPEN SPACE
-  TRANSPORT
-  WATER BODIES
-  MUNICIPAL LIMIT

N

PLANNING & EVALUATION UNIT
MUNICIPALITY DEPARTMENT

XX



DEVELOPMENT PLAN OF PARBHANI.

PROPOSED - LAND USE PLAN.

SANCTIONED VIDE G. R. NO. 195-5172/8-587/3-V. II
DATE - 5-12-74 AND COME IN TO FORCE W.E.F. 15-11-75
REFERENCES

- RESIDENTIAL
- COMMERCIAL
- INDUSTRIAL
- PUBLIC & SEMI-PUBLIC
- PUBLIC UTILITIES
- RECREATIONAL ACTIVITIES & OPEN SPACES
- TRANSPORT
- WATER BODIES
- AGRICULTURAL & ALLIED USER
- MUNICIPAL LIMIT
- GAATHAN LIMIT & CONGESTED AREA
- SECTOR BOUNDARY



SCALE - 1:25000

**TOWN PLANNING & VALUATION DEPT.
PARBHANI BRANCH.**

TOWN PLANNING OFFICER

PRESIDENT
MUNICIPAL COUNCIL
PARBHANI.

107


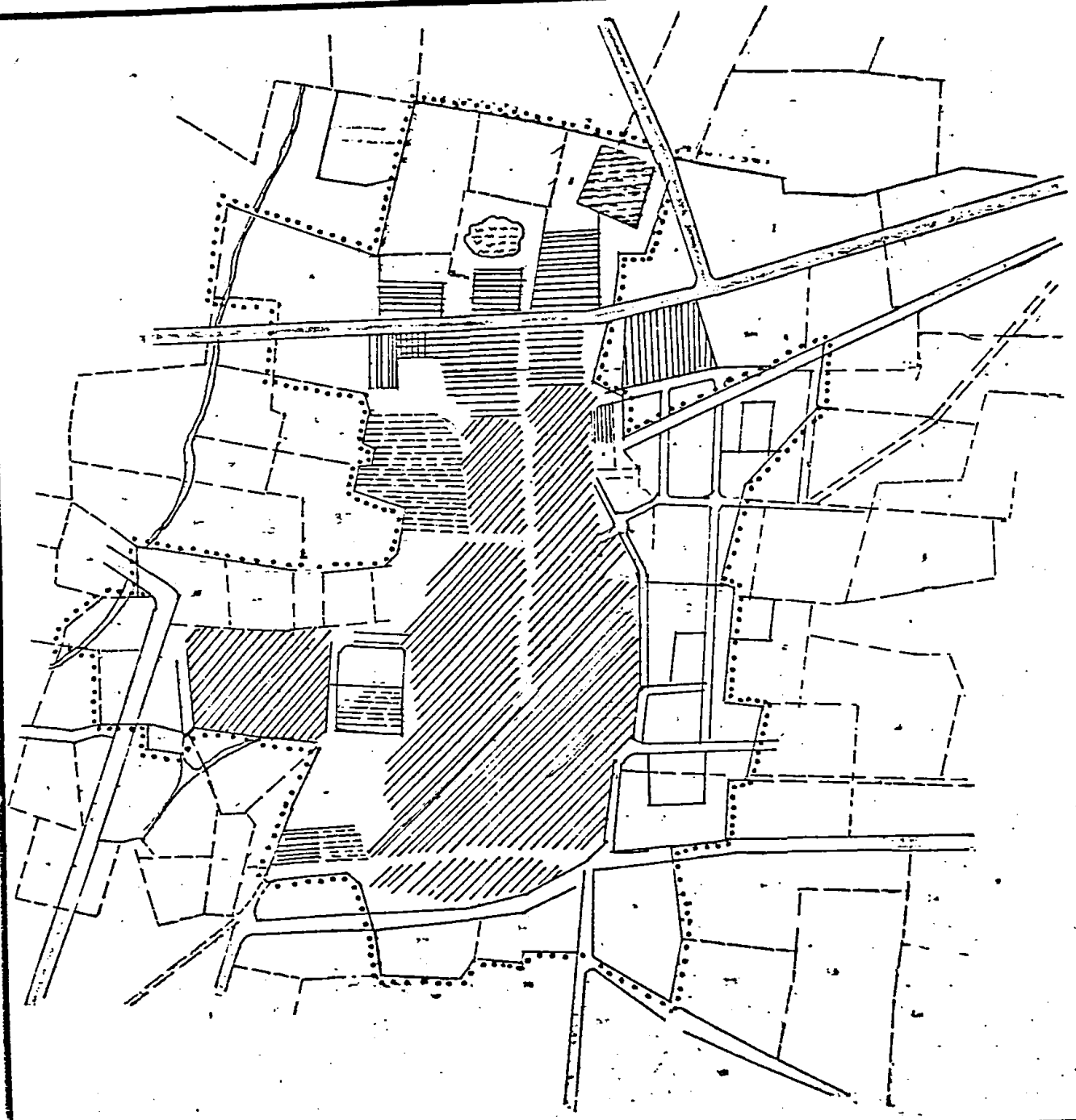
DEVELOPMENT PLAN OF PATHRI

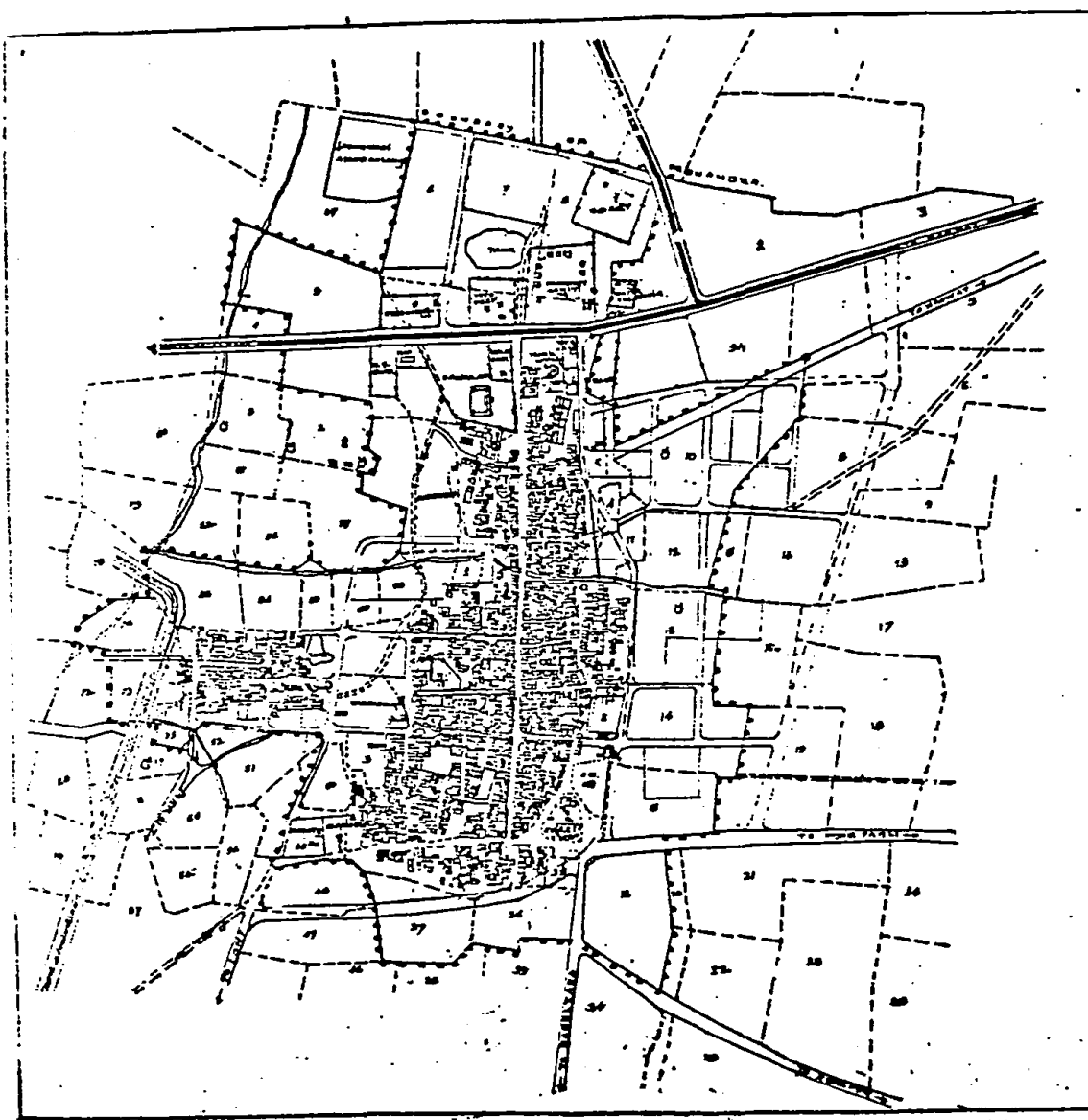
EXISTING LAND USE MAP

REFERENCE

- MUNICIPAL LIMIT
- ▨ RESIDENTIAL
- ▨ COMMERCIAL
- ▨ INDUSTRIAL
- ▨ PUBLIC & SEMI PUBLIC
- ▨ PUBLIC UTILITY
- ▨ TRANSPORT
- ▨ RECREATIONAL ACTIVITIES
- ▨ OPEN SPACE
- ▨ AGRICULTURAL BANNED USE ZONE
- ▨ WATER COURSE
- ▨
- ▨

XVII

















DEVELOPMENT PLAN OF PATHRI.

PROPOSED LAND USE MAP.

REFERENCE.

-  MUNICIPAL LIMIT.
-  RESIDENTIAL.
-  COMMERCIAL.
-  INDUSTRIAL.
-  PUBLIC & SEMI PUBLIC.
-  PUBLIC UTILITY.
-  TRANSPORT.
-  RECREATIONAL ACTIVITIES & OPEN SPACE.
-  AGRICULTURAL & ALLIED USER ZONE.
-  WATER BODIES.
-  GAO THAN LIMIT & CONNECTED AREA.
-  SECTOR BOUNDARY.



TOWN PLANNING & VALUATION DEPARTMENT,
PARTHARI BRANCH.













TOWN PLANNING OFFICER,
PARTHARI BRANCH,
MUNICIPALITY, PARTHARI.

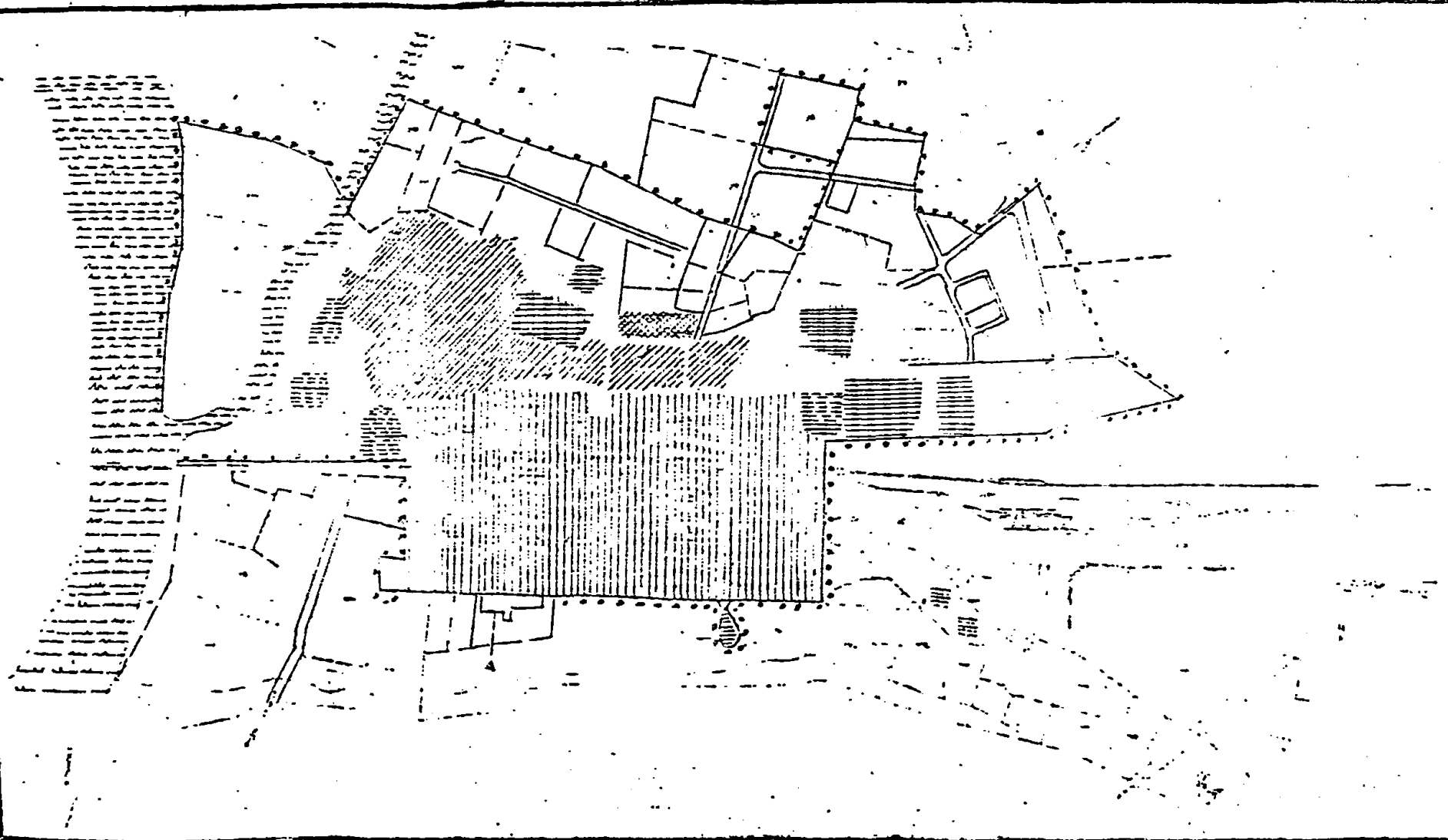
PROVIDED BY
MUNICIPALITY, PARTHARI.

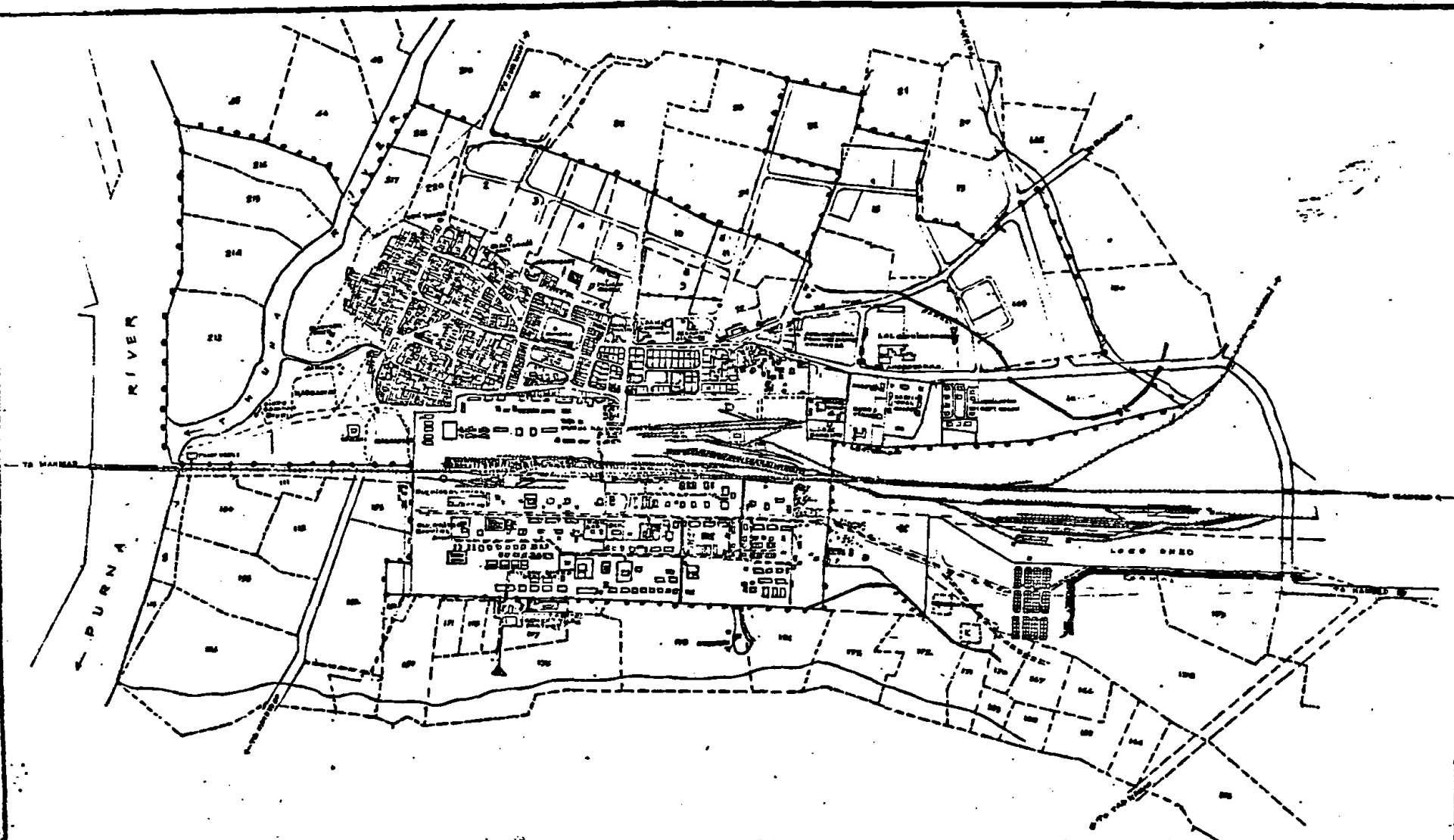
**DEVELOPMENT PLAN OF
PURNA**

EXISTING LAND USE MAP

REFERENCES

-  MUNICIPAL LIMIT
-  RESIDENTIAL
-  COMMERCIAL
-  INDUSTRIAL
-  PUBLIC & SEMI PUBLIC
-  PUBLIC UTILITY
-  TRANSPORT
-  RECREATIONAL ACTIVITIES & OPEN SPACE
-  AGRICULTURAL & ALLIED USER ZONE
-  WATER BODIES
-  GAOTHAN LIMIT & CONGESTION AREA
-  SECTOR BOUNDARY





**DEVELOPMENT PLAN
PURNA.**

PROPOSED LAND USE PLAN

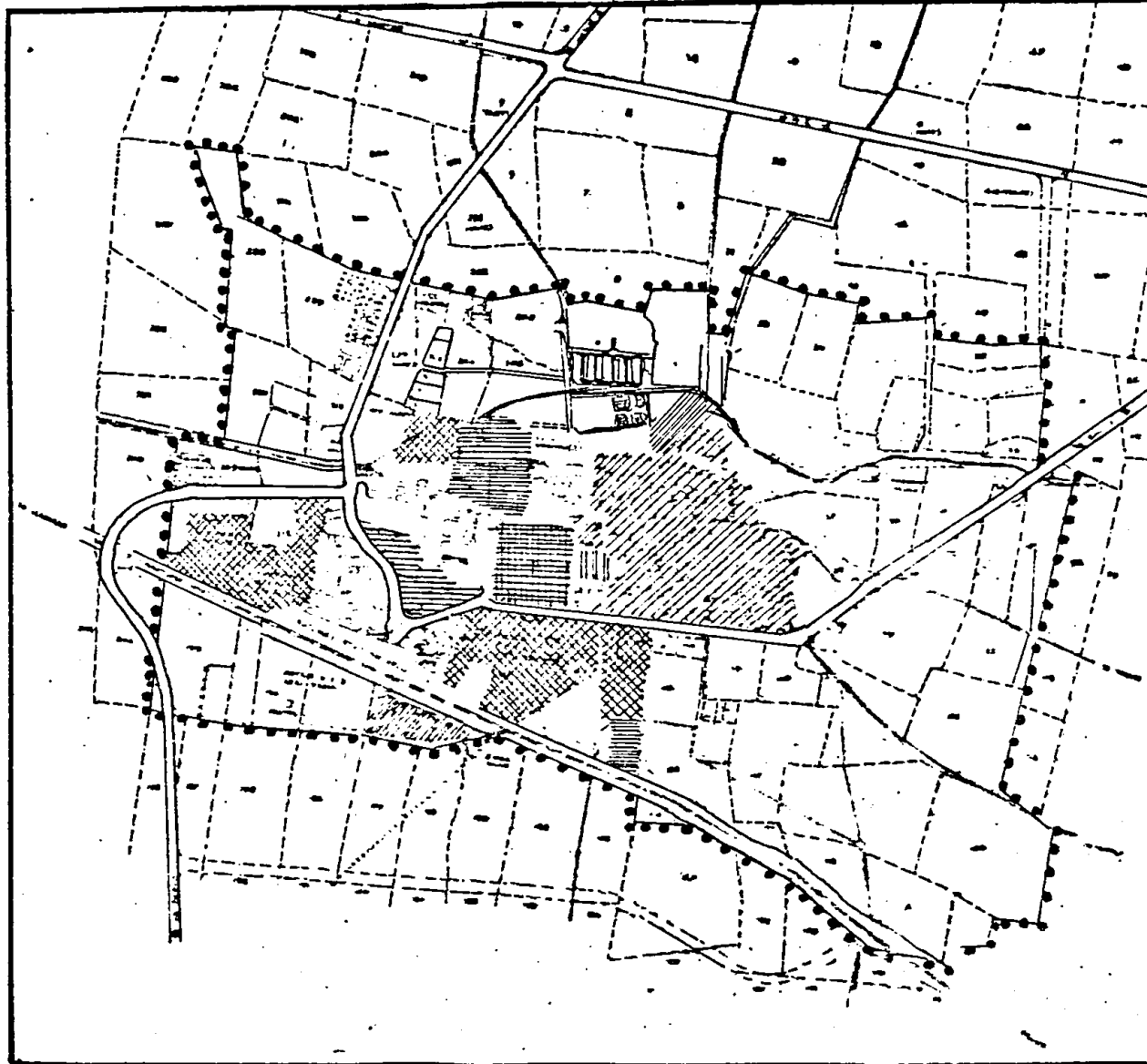
- REFERENCE**
- MUNICIPAL LIMIT
 - RESIDENTIAL
 - COMMERCIAL
 - INDUSTRIAL
 - PUBLIC & SEMI PUBLIC
 - PUBLIC UTILITY
 - TRANSPORT
 - RECREATIONAL ACTIVITIES & OPEN SPACE
 - AGRICULTURAL & ALLIED USER ZONE
 - WATER BODIES
 - GAOTHAN LIMIT & CONGESTED AREA
 - SECTOR BOUNDARY



**TOWN PLANNING & VALUATION
DEPARTMENT, PARBHANI BRANCH.**

TOWN PLANNING OFFICER,
FOR PURNA MUNICIPAL
COUNCIL, PURNA.














PRESIDENT,
MUNICIPAL COUNCIL,
PURNA.



**DEVELOPMENT PLAN OF
SELU. (REVISED)**

EXISTING LAND USE MAP

REFERENCE

-  MUNICIPAL LIMIT.
-  RESIDENTIAL
-  COMMERCIAL
-  INDUSTRIAL
-  PUBLIC & SEMI-PUBLIC.
-  PUBLIC UTILITY
-  DRAINAGE
-  RECREATIONAL ACTIVITIES & OPEN SPACE
-  MERCHANTS & ALLIED USE ZONE.
-  WATER BODIES
-  ZONING UNIT & CONNECTED AREA
-  SECTOR BOUNDARY
-  HIGHWAY TO BE SHIFTED & RESIDENTIAL USE PROPOSED

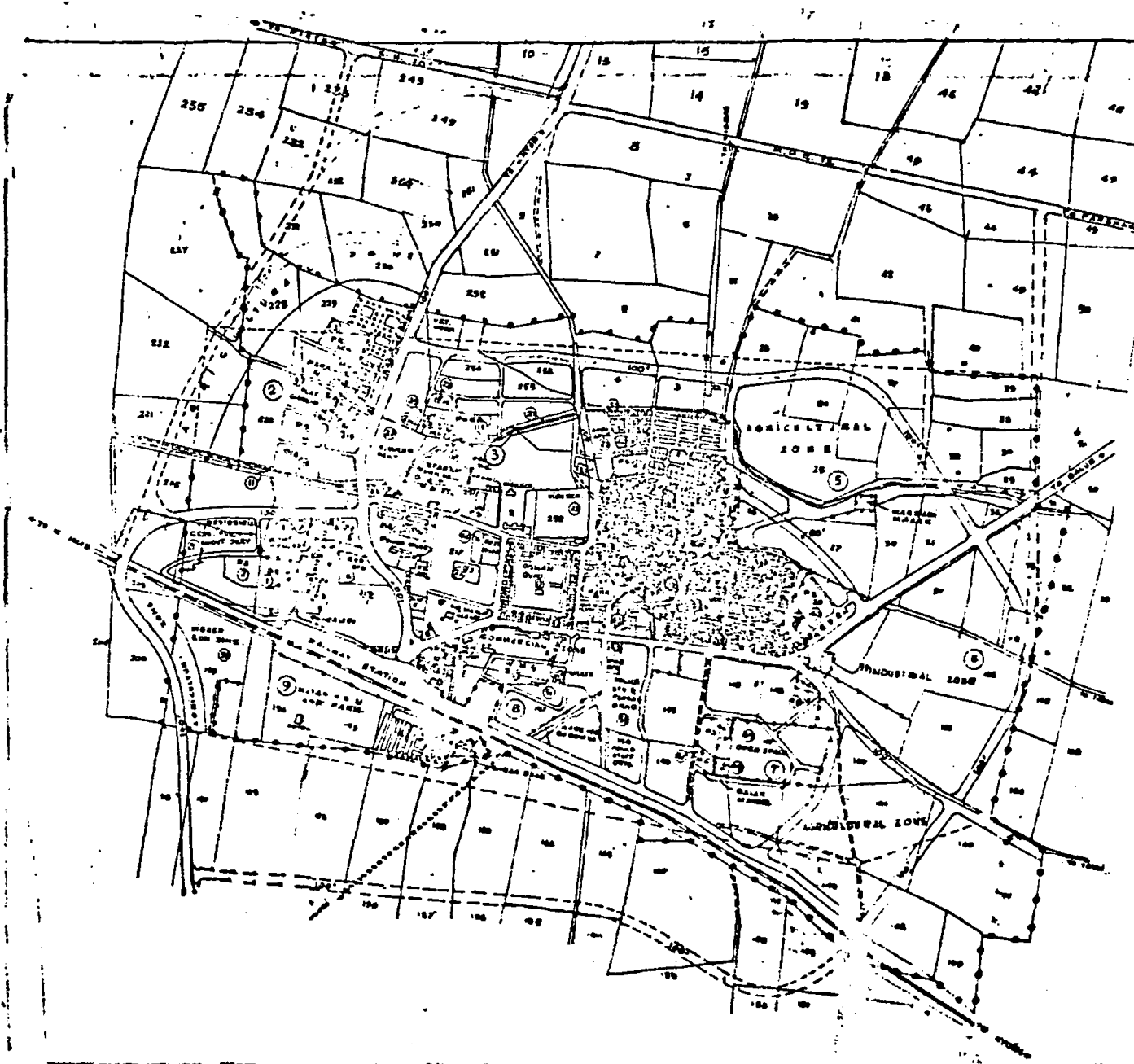


SCALE 1:1000.

TOWN PLANNING & VALUATION DEPT.
PARAHARI BRANCH.

TO	SPECIAL	PREPARED
BY	TYPE	SPECIAL CANCEL
DATE	DATE	DATE

XXI



PLAN NO.

**DEVELOPMENT PLAN OF SELMA
(SANCTIONED)**

PROPOSED LAND USE

SANCTIONED VIDE GOVT. RESOLUTION NO. 170-3169/
65-48 A.C. DATED 15-12-1971 & CAME INTO FORCE
W.E.F. DATE: 1-2-1972.

LEGEND

- MUNICIPAL BOUNDARY
- UNIT BOUNDARY
- RESIDENTIAL
- COMMERCIAL
- INDUSTRIAL
- PUBLIC UTILITIES
- PUBLIC & SEMI PUBLIC
- AGRICULTURAL
- PARKS & PLAY GROUNDS.
- ROADS.
- RAILWAY
- WATER BODIES.
- PROPOSED SITES
- GAZETTED BOUNDARY
- MODIFICATION

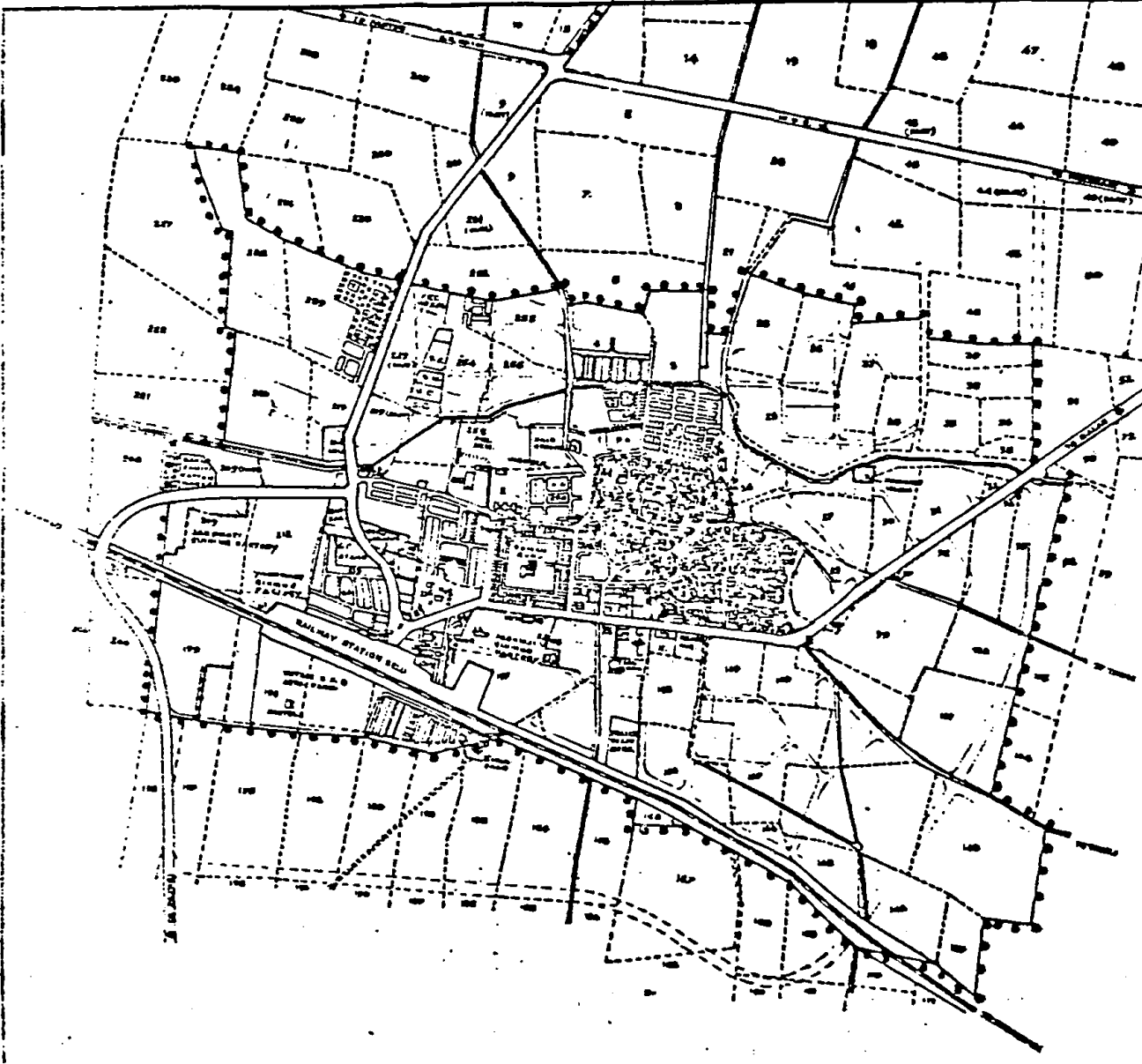


SCALE 1" = 1000'

TOWN PLANNING & VALUATION DEPT.
AURANGABAD

TOWN PLANNING OFFICER














SELECTION
MUNICIPAL COUNCIL
SELMA



DEVELOPMENT PLAN OF SELU. (REVISED)

PROPOSED LAND USE PLAN

REFERENCE

-  MUNICIPAL LIMIT.
-  RESIDENTIAL.
-  COMMERCIAL.
-  INDUSTRIAL.
-  PUBLIC & SEMI-PUBLIC.
-  PUBLIC UTILITY.
-  TRANSPORT.
-  RECREATIONAL ACTIVITIES & OPEN SPACE.
-  AGRICULTURAL & ALLIED USER ZONE.
-  WATER BODIES.
-  CAOTIAN LIMIT & CONSTRICTED AREA.
-  SECTOR BOUNDARY.
-  INDUSTRY TO BE SHIFTED & RESIDENTIAL USER PROVIDED.



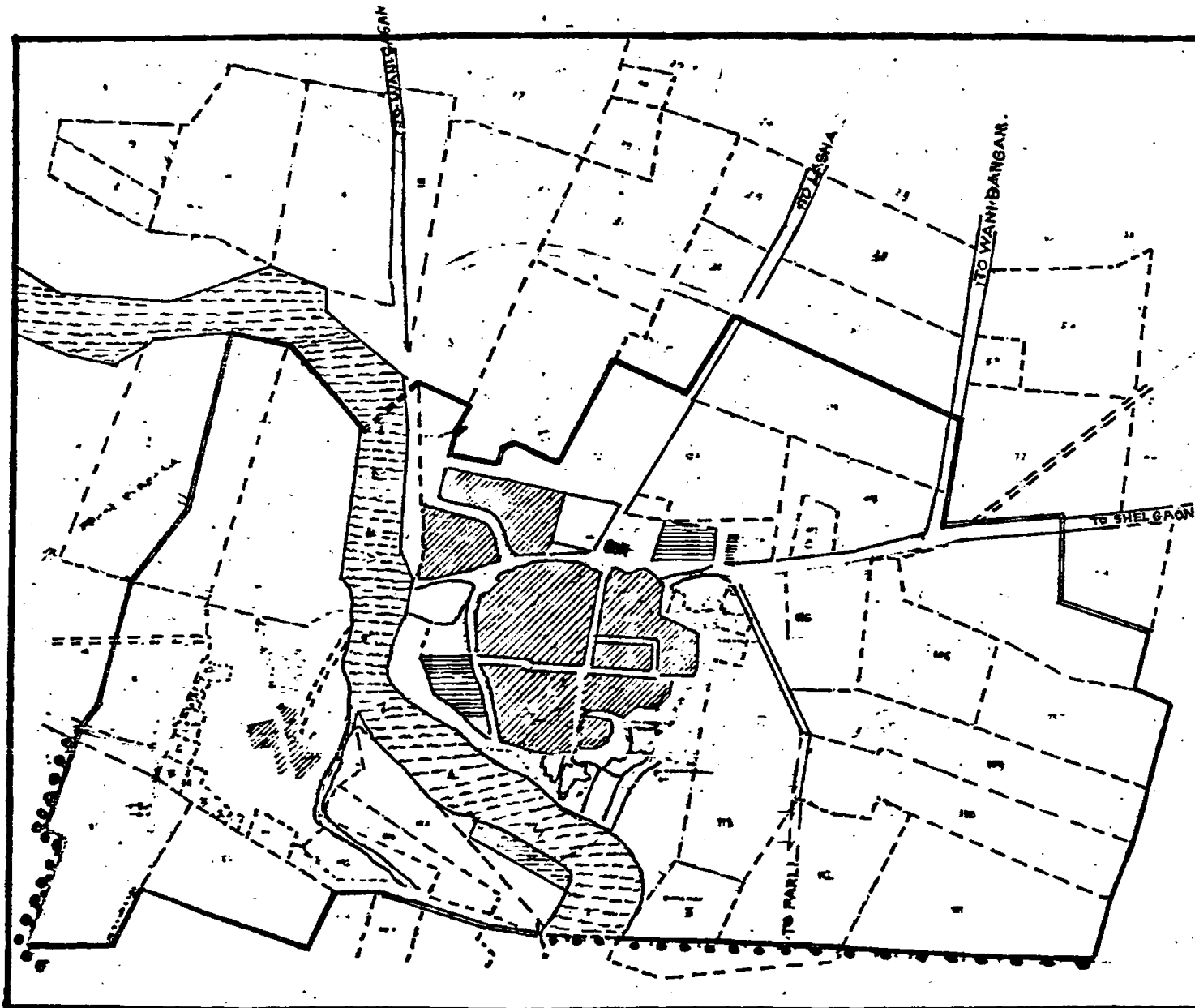
SCALE : 1:1000

TOWN PLANNING & VALUATION DEPTT.
PARBHANI BRANCH.

TOWN PLANNING OFFICER,
FOR SELU MUNICIPAL
COUNCIL, SELU.

PRESIDENT,
MUNICIPAL COUNCIL,
SELU.

1111



DEVELOPMENT PLAN OF SONPETH.

EXISTING LAND USE MAP

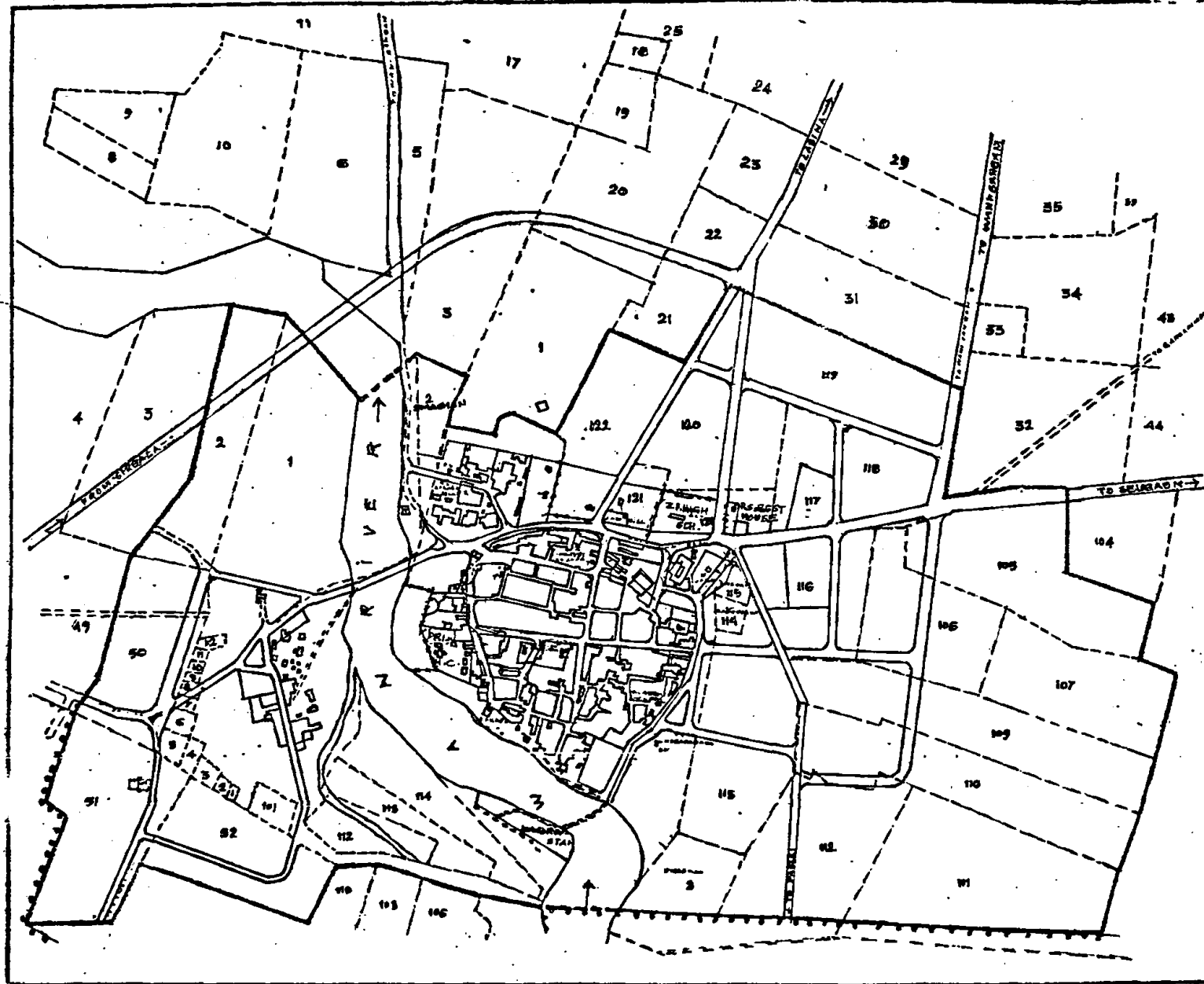
REFERENCE

- MUNICIPAL LIMIT.
- ▨ RESIDENTIAL.
- ▩ COMMERCIAL.
- ▧ INDUSTRIAL.
- ▦ PUBLIC & SEMI-PUBLIC.
- ▤ PUBLIC UTILITY.
- ▥ TRANSPORT.
- ▣ OPEN SPACE.
- ▢ AGRICULTURE.
- ▧ WATER BODIES.



TOWN PLANNING & VALUATION DEPT.
PARBHANI BRANCH

AIXI



DEVELOPMENT PLAN OF SONPETH.

PROPOSED LAND USE PLAN

REFERENCE.

- MUNICIPAL LIMIT.
- RESIDENTIAL.
- COMMERCIAL.
- INDUSTRIAL.
- PUBLIC & SEMI-PUBLIC.
- PUBLIC UTILITY.
- TRANSPORT.
- RECREATIONAL ACTIVITIES & OPEN SPACE.
- AGRICULTURAL & ALLIED USER ZONE.
- WATER BODIES.
- SAOTHAN LIMIT & COMPLETED AREA.
- SECTOR BOUNDARY.



TOWN PLANNING & VALUATION DEPT.

PARBHANI BRANCH.

TOWN PLANNING OFFICER,
SONPETH MUNICIPAL
COUNCIL, SONPETH.

MEMBER,
MUNICIPAL COUNCIL,
SONPETH.