

PARTABGARH :

A GAZETTEER,

BEING

VOLUME XLVII

OF THE

DISTRICT GAZETTEERS OF THE UNITED
PROVINCES OF AGRA AND OUDH.

BY

H. R. NEVILL, I. C. S.



ALLAHABAD:

PRINTED BY F. LUKER, SUPDT., GOVT. PRESS, UNITED PROVINCES.

1904.

Price Rs. 2-8 (3s. 6d.).

GAZETTEER OF PARTABGARH.

CONTENTS.

	PAGE.		PAGE.
CHAPTER I.			
Boundaries and Area ...	1	Condition of the people ...	76
Towns and villages ...	2	Proprietors ...	78
Topography ...	2	Taluqdars ...	79
Rivers ...	3	Zamindars ...	112
Drainage ...	7	Subordinate tenures ...	113
Lakes and jhils ...	8	Tenants ...	115
Precarious tracts ...	9	Rents... ...	116
Jungles and groves ...	9		
Waste lands ...	12	CHAPTER IV.	
Minerals ...	14	District Staff ...	119
Fauna ...	15	Sub-divisions ...	120
Cattle ...	16	Fiscal History ...	121
Climate and rainfall ...	19	Police and crime... ...	127
Medical Aspects ...	21	Excise ...	131
CHAPTER II.			
Cultivation ...	25	Registration ...	133
Crops ...	31	Stamps ...	133
Irrigation ...	37	Income-tax ...	134
Famines ...	43	Post-office ...	135
Weights and Measures ...	47	Court of Wards ...	136
Prices and wages... ...	48	Municipality ...	137
Interest ...	50	District Board ...	138
Trade and manufactures ...	51	Education ...	138
Markets ...	53	Dispensaries ...	141
Communications... ...	53	Cattle Pounds ...	142
CHAPTER III.			
Population ...	61	CHAPTER V.	
Sex ...	62	History ...	143
Migration ...	63	Directory ...	163
Religions ...	63		
Castes ...	65	Appendix ...	i-xlii
Language ...	75		
Occupations ...	75	Index... ...	i-vi

PREFACE.

THE portion devoted to Partábgarh in the old Gazetteer of the Province of Oudh was practically a reprint of the Settlement Report of Captain W. E. Forbes, which in its turn was largely taken from the Report of Mr. R. Moss King. The present volume contains but little old matter and has been compiled from various sources, such as the Settlement Report of Mr. J. Sanders, I.C.S., and notes provided by Mr. L. H. Turner I.C.S., and Mr. G. Whittle, I.C.S. The early history of the district has been contributed by Mr. R. Burn, I.C.S.

NAINI TAL : }
June 1904. }

H. R. N.

GAZETTEER OF PARTABGARH.

REFERENCES.

- Notes on the Taluqdari Families of the Partabgarh District, by P. A. Walker, Extra Assistant Commissioner, 1868.
- Report of the Land Revenue Settlement of the Partabgarh District, by R. M. King, C.S., 1869.
- Report on the Revenue Settlement of the Partabgarh District, by Captain W. E. Forbes, 1877.
- Final Settlement Report of the Partabgarh District, by J. Sanders, C.S., 1896.
- Journey through the kingdom of Oude, by Major-General Sir W. H. Sleeman, K.C.B., 1858.
- A Report on the Family History of the Chief Clans of the Roy Bareilly District, by W. C. Bennett, C.S., 1870.
- The Sepoy War, by Sir Hope Grant, G.C.B., 1873.
- Historical Album of the Rajas and Taluqdars of Oudh, by Darogha Haji Abbas Ali, 1880.
- Manual of Titles, Oudh, 1889.
- Selections from State Papers preserved in the Military Department, 1857-1858, by G. W. Forrest, C.I.E., 1902.
- Census Reports, 1869, 1881, 1891, and 1901.

ABBREVIATIONS.

- J. R. A. S.—Journal of the Royal Asiatic Society.
- J. A. S. B.—Journal of the Bengal Asiatic Society.
- A. S. N. I.—Archæological Survey of Northern India.
- E. H. I.—The History of India as told by its own Historians, by Sir H. M. Elliot.

DISTRICT
PARTABGARH.

Scale—1 Inch = 8 Miles.
 10 5 0 10 Miles.



REFERENCES

- Chief Town ○ BELA.
- Tahsil □ KUNDA.
- Pargana Capital ◻ DHINGWAS
- Police Station ○ Sangpur.
- Village ○ Shakpur
- Railway ————
- Metalled Road ————
- Unmetalled Road ————
- District Boundary ————
- Tahsil ————
- Pargana ————
- Allahabad District ————

GAZETTEER

OF

PARTABGARH.

APPENDIX.

GAZETTEER OF PARTABGARH.

APPENDIX.

CONTENTS.

	PAGE.
TABLE I.—Population by Tahsils, 1901	i
TABLE II.—Population by Thánas, 1901	ii
TABLE III.—Vital Statistics	iii
TABLE IV.—Deaths according to cause	iv
TABLE V.—Cultivation and Irrigation, 1309 Fasli	v
TABLE VI.—Crop Statement by Tahsils	vi
TABLE VII.—Criminal Justice	ix
TABLE VIII.—Cognizable Crime	x
TABLE IX.—Revenue Demand at Successive Settlements	xi
TABLE X.—Revenue and Cesses, for 1309 Fasli	xii
TABLE XI.—Excise	xiii
TABLE XII.—Stamps	xv
TABLE XIII.—Income-tax	xvi
TABLE XIV.—Income-tax by Tahsils	xvii
TABLE XV.—District Board	xviii
TABLE XVI.—Municipality of Partábgarh	xix
TABLE XVII.—Distribution of Police, 1904	xx
TABLE XVIII.—Education	xxi
Schools, 1903	xxii
Roads, 1904	xxvi
Ferries, 1904	xxviii
Post-offices, 1904	xxix
Markets, 1904	xxx
Fairs, 1904	xxxiii
Taluqdars, 1904	xxxv
Pedigree of the Sombansis	xxxvii
Pedigree of the Bisens	xxxix
Pedigree of the Bachgotis	xl

TABLE I.—Population by Tahsils, 1901.

Tahsil.	Total.			Hindus.			Musalmans.			Others.		
	Persons.	Males.	Females.	Persons.	Males.	Females.	Persons.	Males.	Females.	Persons.	Males.	Females.
1	2	3	4	5	6	7	8	9	10	11	12	13
Partabgarh ...	316,560	153,642	162,938	280,509	136,059	144,510	35,676	17,500	18,376	135	83	52
Kunda ...	323,508	158,859	165,149	292,533	143,844	149,189	30,947	14,998	15,949	28	17	11
Patti ...	272,760	134,181	138,579	244,797	120,508	124,229	27,857	13,554	14,303	106	59	47
Total ...	912,848	446,182	466,666	817,809	399,071	417,928	94,880	46,052	48,628	269	159	110

TABLE II.—Population by Thánas, 1901.

Serial number of Thána.	Name of Thána.	Total population.			Hindus.			Musalmans.			Others.		
		Total.	Males.	Females.	Total.	Males.	Females.	Total.	Males.	Females.	Total.	Males.	Females.
1	2	3	4	5	6	7	8	9	10	11	12	13	14
1	Partágarh Municipality.	15,493	7,804	7,689	12,539	6,276	6,263	2,940	1,521	1,419	14	7	7
2	MacAndrewganj ...	64,128	36,277	27,851	51,331	29,790	21,541	12,704	6,426	6,278	93	61	32
3	Jethwara ...	141,750	59,826	81,924	124,078	51,581	72,497	17,672	8,245	9,427
4	Raipur ...	39,483	20,699	15,784	38,478	20,527	17,951	1,004	171	833	1	1	...
5	Sangipur ...	110,620	57,977	52,643	104,608	55,139	49,469	6,010	2,836	3,174	2	2	...
6	Chandika ...	43,635	21,054	22,581	40,187	19,482	20,705	3,448	1,572	1,876
7	Kunda ...	105,155	52,484	52,671	92,195	46,236	45,959	12,949	6,240	6,709	11	8	3
8	Pura Bagh Rai ...	34,040	16,998	17,042	29,798	15,048	14,750	4,242	1,950	2,292
9	Sangramgarh ...	64,616	28,731	35,885	61,282	27,444	33,838	3,818	1,279	2,039	16	8	8
10	Patti ...	54,220	26,903	27,317	46,355	23,313	23,042	7,847	3,580	4,267	18	10	8
11	Raniganj ...	99,627	49,022	50,605	87,479	42,227	45,252	12,112	6,777	5,335	36	18	18
12	Hanumanganj ...	99,119	47,288	51,831	92,137	43,583	48,554	6,917	3,669	3,248	65	36	29
13	Aspur ...	30,848	15,824	15,024	28,041	14,397	13,644	2,797	1,421	1,376	10	6	4
14	* Machhlishahr ...	7,734	4,101	3,633	7,326	3,898	3,428	405	201	204	3	2	1
15	† Sikandra ...	817	376	441	573	249	324	244	127	117
16	† Mau ...	1,343	711	632	1,272	674	598	71	37	34
17	† Sorson ...	220	107	113	220	107	113
	Total ...	912,848	446,182	466,666	817,899	399,971	417,928	94,680	46,052	48,628	269	159	110

* Jaunpur District. | † Allahabad District.

Partabgarh District.

TABLE III.—Vital Statistics.

Year	Births.				Deaths.			
	Total.	Males.	Fe- males.	Rate per 1,000.	Total.	Males.	Fe- males.	Rate per 1,000.
1	2	3	4	5	6	7	8	9
1891 ...	27,793	14,355	13,438	30.51	33,975	17,798	16,177	37.30
1892 ...	30,848	16,145	14,703	33.86	33,682	17,447	16,235	36.97
1893 ...	34,975	18,345	16,630	38.40	18,361	9,766	8,595	20.16
1894 ...	32,281	16,980	15,301	34.90	29,960	15,812	14,148	32.39
1895 ...	23,790	12,441	11,349	25.72	20,325	10,775	9,550	21.97
1896 ...	29,669	15,562	14,107	32.07	22,058	11,574	10,484	23.85
1897 ...	24,687	12,817	11,870	26.69	38,925	20,833	18,092	42.08
1898 ...	29,132	15,164	13,968	31.49	21,636	10,770	10,866	23.39
1899 ...	42,010	21,563	20,447	45.42	30,544	15,550	14,994	33.02
1900 ...	40,688	21,135	19,553	*43.99	31,095	16,391	14,704	33.62*
1901 ...	40,501	20,817	19,684	44.36	26,058	13,643	12,415	28.54
1902 ...	42,797	22,188	20,609	46.88	23,509	12,075	11,434	25.75
1903 ...	43,075	22,126	20,949	47.19	36,988	18,747	18,241	40.52
1904
1905
1906
1907
1908
1909
1910
1911
1912
1913
1914

* The rates from 1891 to 1900 are calculated from the returns of the 1891 census.

TABLE V.—Statistics of Cultivation and Irrigation, 1309 Faslî.

Pargana and tahsil.	Total area.	Waste.	Culturable.	Cultivated.							Double-cropped.
				Irrigated.				Dry.	Total.		
				Total.	Wells.	Tanks.	Other sources.				
1	2	3	4	5	6	7	8	9	10	11	
	Acres.	Acres.	Acres.	Acres.	Acres.	Acres.	Acres.	Acres.	Acres.	Acres.	Acres.
Atoha	49,623	10,606	9,242	18,724	12,679	4,027	18	12,991	29,715	12,010	
Partabgarh	226,993	42,673	45,913	61,390	55,948	5,160	282	77,017	138,407	45,481	
Tahsil Partabgarh	276,616	53,339	55,155	78,114	68,627	9,187	300	90,008	168,122	57,491	
Patti	298,595	84,712	52,056	81,289	58,234	21,948	1,107	80,538	161,827	45,719	
Tahsil Patti	298,595	84,712	52,056	81,289	58,234	21,948	1,107	80,538	161,827	45,719	
Bihar	144,698	35,173	27,788	42,106	23,298	18,757	51	39,626	81,732	26,863	
Dhingwas	61,599	20,899	8,811	19,481	8,344	11,137	...	12,408	31,889	14,064	
Rampur	86,047	29,609	14,806	28,112	12,866	15,055	191	13,520	41,632	17,827	
Manikpur	55,370	15,057	12,826	16,881	10,874	6,007	...	10,606	27,487	9,781	
Tahsil Kunda	847,709	100,738	64,231	106,580	55,332	50,956	242	76,160	182,740	68,535	
District Total	922,920	238,789	171,442	265,983	182,243	82,091	1,649	245,706	512,689	171,745	

TABLE VI.—Area in acres under the principal crops, tahsil Partabgarh.

Year.	Rabi.						Kharif.					
	Total.	Wheat alone and mixed.	Berley alone and mixed.	Gram.	Peas.	Opium.	Total.	Juar alone and mixed.	Bajra alone and mixed.	Rice.	Urd, mung and moth.	Sugar-cane.
<i>Fasli.</i>												
1305	89,663	22,734	48,305	6,067	7,181	3,024	106,837	27,074	21,160	18,767	9,817	1,700
1306	96,958	23,806	48,024	11,168	8,755	3,048	107,428	26,131	14,739	26,177	15,262	1,957
1307	97,519	23,980	43,518	15,194	8,968	3,232	110,657	21,162	19,251	32,513	18,168	2,398
1308	*	*	*	*	*	*	119,679	26,449	21,917	31,781	16,191	2,752
1309	100,650	20,466	38,134	24,678	11,972	2,894	119,250	27,419	20,350	30,020	14,341	3,461
1310	100,226	23,459	43,166	18,047	9,558	31.78	113,879	26,219	17,173	29,512	16,488	2,316
1311	113,989	24,683	48,928	21,429	11,442	37.86	108,685	25,904	22,401	24,135	15,442	1,717
1312
1313
1314
1315
1316
1317
1318
1319
1320
1321

* No returns available on account of census operations.

TABLE VI (continued).—Area in acres under the principal crops, tahsil Patti.

Year	Rabi.						Kharif.					
	Total.	Wheat alone and mixed.	Barley alone and mixed.	Gram.	Peas.	Opium.	Total.	Juar alone and mixed.	Bajra alone and mixed.	Rice.	Urd, mung and moth.	Sugarcane.
<i>Fault.</i>												
1305	92,400	18,063	58,818	4,971	8,306	372	100,449	18,088	10,537	42,668	4,388	6,697
1306	90,775	18,598	53,047	5,548	10,765	370	104,834	14,370	8,499	55,286	5,513	8,390
1307	93,630	19,469	49,935	8,708	11,472	468	104,441	15,105	9,724	55,999	6,108	8,106
1308	117,172	18,409	12,410	58,617	5,953	8,651
1309	92,835	15,100	41,666	15,596	16,363	437	113,923	18,609	12,307	54,741	4,717	9,033
1310	97,764	18,677	46,836	13,404	14,308	461	107,078	18,110	9,684	53,220	5,663	6,348
1311	109,643	20,343	51,345	16,064	16,288	746	104,822	16,816	13,280	51,343	4,810	6,292
1312	...											
1313	...											
1314	...											
1315	...											
1316	...											
1317	...											
1318	...											
1319	...											
1320	...											
1321	...											

* No returns available on account of census operations.

TABLE VI (concluded).— Area in acres under the principal crops, tahsil Kunda.

Year.	Rabi.						Kharif.					
	Total.	Wheat alone and mixed.	Barley alone and mixed.	Gram.	Peas.	Opium.	Total.	Juar alone and mixed.	Bajra alone and mixed.	Rice.	Urd, mung and moth.	Sugar-cane.
<i>Fasli.</i>												
1305	102,774	27,700	53,322	5,745	6,688	6,019	114,553	20,534	17,993	44,120	4,281	1,023
1306	111,082	29,944	54,146	9,841	7,873	6,364	124,067	22,309	12,923	62,850	5,235	1,327
1307	112,709	29,330	51,669	13,223	7,657	6,989	128,319	10,404	17,882	78,133	6,547	1,882
1308	137,494	22,317	22,258	67,330	5,305	2,155
1309	114,698	26,121	44,419	20,868	12,874	6,673	131,827	21,984	16,702	67,154	4,518	2,631
1310	112,620	29,291	48,064	16,509	8,304	6,863	132,455	20,272	16,037	70,905	5,879	1,898
1311	125,027	33,486	50,857	17,513	9,544	7,788	121,972	22,519	23,433	56,088	4,464	1,230
1312
1313
1314
1315
1316
1317
1318
1319
1320
1321

* No returns available on account of census operations.

TABLE VII.—*Criminal Justice.*

Year.	Number of persons convicted or bound over in respect of—													
	Offences against public tranquillity (Chapter VIII).	Offences affecting life.	Grievous hurt.	Rape.	Cattle-theft.	Criminal force and assault.	Theft.	Robbery and dacoity.	Receiving stolen property.	Criminal trespass.	Bad livelihood.	Keeping the peace.	Cases under—	
													Opium Act.	Excise Act.
1	2	3	4	5	6	7	8	9	10	11	12	13	14	15
1896	51	23	28	20	440	9	86	82	7	10	20	24
1897	81	35	27	10	884	20	216	451	102	43	48	111
1898	72	44	30	27	355	10	86	173	41	101	20	49
1899	160	28	33	23	152	17	54	124	55	219	5	24
1900	75	27	7	15	219	6	57	160	15	32	10	8
1901	61	23	12	22	156	3	34	119	36	20	1	25
1902	42	18	16	17	106	2	29	51	27	28	4	21
1903
1904
1905
1906
1907
1908
1909
1910
1911
1912
1913

TABLE VIII.—Cognizable Crime.

Year.	Number of cases investigated by police—			Number of persons—		
	Sw motw.	By orders of Magis- trate.	Sent up for trial.	Tried.	Acquit- ted or dis- charged.	Con- victed.
1	2	3	4	5	6	7
1898	1,836	...	* 788	1,038	166	872
1899	1,679	20	634	826	104	722
1900	1,606	37	857	1,052	167	885
1901	1,127	33	597	808	167	641
1902	1,124	4	570	774	166	608
1903	1,413	...	593	575	191	606
1904						
1905						
1906						
1907						
1908						
1909						
1910						
1911						
1912						
1913						

NOTE.—Columns 2 and 3 should show cases instituted during the year.

* Cases dismissed under section 203, C. P. C., have not been shown in this statement.

TABLE IX.—*Revenue demand at successive settlements.*

Pargana.	Year of settlement.		
	1859.	1864.	1894.
	Rs.	Rs.	Rs.
Partabgarh	1,72,944	2,64,357	3,49,934
Ateha	43,776	58,116	73,456
Total Tahsil Partabgarh ...	2,16,720	3,22,473	4,23,390
Patti	2,17,976	3,06,512	4,22,667
Total Tahsil Patti ...	2,17,976	3,06,512	4,22,667
Bihar	1,38,206	1,56,632	2,12,955
Dhingwas	51,795	61,460	83,600
Rampur	60,702	85,480	1,20,670
Manikpur	45,135	53,062	83,240
Total Tahsil Kunda ...	2,95,838	3,56,634	5,00,465
Total	7,30,534	9,85,619	13,46,522

TABLE X.—Present demand for revenues and cesses for the year-1809 fasli.

Pargana and tahsil.	Where included in <i>Ain-i-Akbari.</i>	Revenue.	Cesses.	Total.	Incidence per acre—	
					Cultivated.	Total.
1	2	3	4	5	6	7
		Rs.	Rs.	Rs.	Rs. a. p.	Rs. a. p.
Atoha	Salon	73,085	11,735	84,820	2 13 8	1 11 4
Partábgarh	Arol	3,44,647	55,173	3,99,820	2 14 2	1 12 2
Tahsil Partábgarh	4,17,732	66,908	4,84,640	2 14 1	1 12 0
Bihár	Manikpur	2,07,709	33,884	2,41,593	2 15 3	1 10 8
Dhingwas	{ Qariat Guzara	79,945	13,334	93,279	2 14 10	1 8 2
	{ Qariat Paigah					
Rampur	{ Qariat Paigah	1,15,694	18,511	1,34,205	3 3 6	1 8 11
	{ Qariat Guzara					
Manikpur	Manikpur	76,918	12,657	89,575	3 4 1	1 9 10
Tahsil Kunda	4,80,266	78,386	5,58,652	3 0 10	1 9 8
Pargana and Tahsil Patti	Jalalpur-Bilkhar	4,03,819	53,242	4,57,061	2 13 2	1 8 6
District Total	13,01,817	1,98,536	15,00,353	2 14 9	1 10 0

TABLE XI.—*Excise.*

Year.	Receipts from foreign liquors.	Country spirit.		Receipts from Tári and Sendhi.	Drugs.			Opium.	
		Receipts.	Consumption in gallons.		Total receipts.	Consumption in maunds of—		Total receipts.	Consumption.
						Gánja.	Charas.		
1	2	3	4	5	6	7	8	9	10
	Rs.	Rs.		Rs.	Rs.	Mds. s.	Mds. s.	Rs.	Mds. s.
1890-91	...	46,046	30,047	16	10,000	Not available.		2,090	5 4
1891-92	15	48,514	21,403	16	13,500	Ditto.		3,000	7 29
1892-93	50	96,517	36,094	24	17,918	40 4	86 10	3,777	9 22
1893-94	164	88,279	31,094	23	17,600	28 36	73 34	3,630	9 20
1894-95	20	49,673	16,552	15	17,976	10 30	64 27	2,837	7 21
1895-96	24	37,675	14,919	22	14,410	6 32	38 17	3,118	9 13
1896-97	56	27,927	9,222	25	16,786	2 28	45 11	2,897	8 14
1897-98	57	38,207	14,868	36	19,744	1 1	41 1	2,590	7 4
1898-99	66	55,821	23,515	32	18,210	1 20	70 34	3,063	9 0
1899-1900	61	73,626	26,995	33	24,140	0 39	64 29	3,293	9 23
1900-1901	79	60,276	28,304	36	19,839	2 39	27 26	3,302	9 7
1901-1902	84	73,811	28,738	79	20,401	1 38	40 15	3,300	9 16
1902-1903	84	75,169	27,616	81	21,538	4 8	40 16	3,615	9 32
1903-1904	...								
1904-1905	...								
1905-1906	...								
1906-1907	...								
1907-1908	...								
1908-1909	...								
1909-10	...								
1910-11	...								
1911-12	...								
1912-13	...								

TABLE XI.—*Excise*—(concluded).

Year.	Total receipts.	Total charges.	Incidence of receipts per 10,000 of population from—			Number of shops for sale of—		
			Liquor including T&ri.	Drugs.	Opium.	Country spirit.	Drugs.	Opium.
1	11	12	13	14	15	16	17	18
	Rs.	Rs.	Rs.	Rs.	Rs.			
1890-91	58,190	1,269	508	113	20	225	83	14
1891-92	65,124	5,993	533	152	30	210	84	14
1892-93	1,18,337	5,935	1,060	196	41	213	85	27
1893-94	1,09,748	5,264	747	193	40	215	85	27
1894-95	70,538	3,669	455	197	31	156	84	27
1895-96	55,267	4,237	384	158	34	155	81	27
1896-97	47,718	5,600	274	184	31	155	81	27
1897-98	60,652	6,009	368	217	28	159	81	27
1898-99	78,085	4,184	547	214	33	164	81	27.
1899-1900	1,01,199	2,597	676	267	36	164	81	27
1900-1901	83,602	2,219	661	217	36	170	81	27
1901-1902	97,758	3,849	813	224	36	167	82	27
1902-1903	1,00,523	2,215	828	247	40	167	82	27
1903-1904
1904-1905
1905-1906
1906-1907
1907-1908
1908-1909
1909-10
1910-11
1911-12
1912-13

TABLE XII.—*Stamps.*

Year.	Receipts from—			Total charges.
	Non-judicial.	Court-fee including copies.	All sources.	
1	2	3	4	5
	Rs.	Rs.	Rs.	Rs.
1890-91 ...	20,958	74,257	95,654	1,367
1891-92 ...	20,495	75,908	97,020	1,488
1892-93 ...	20,727	80,055	101,524	1,986
1893-94 ...	22,766	89,269	112,259	2,007
1894-95 ...	27,067	84,446	111,782	2,688
1895-96 ...	27,244	86,243	113,672	2,888
1896-97 ...	28,100	69,549	97,857	2,306
1897-98 ...	25,793	85,191	112,420	2,819
1898-99 ...	29,970	78,516	109,910	1,631
1899-1900 ...	31,342	87,581	120,495	2,068
1900-1901 ...	32,149	103,465	137,075	1,347*
1901-1902 ...	30,892	84,022	116,281	3,261
1902-1903 ...	24,538	83,446	109,304	2,862
1903-1904 ...	32,675	90,765	124,709	4,328
1904-1905 ...				
1905-1906 ...				
1906-1907 ...				
1907-1908 ...				
1908-1909 ...				
1909-10 ...				
1910-11 ...				
1911-12 ...				
1912-13 ...				

* Discount only.

TABLE XIII.—Income-tax.

Year.	Total receipts.	Collected by Companies.		Profits of Companies.		Other sources, Part IV.				Total charges.	Objections under Part IV.		
		Asses-sees.	Tax.	Asses-sees.	Tax.	Under Rs. 2,000.		Over Rs. 2,000.			Number filed.	Wholly or partly successful.	
						Asses-sees.	Tax.	Asses-sees.	Tax.				
		1	2	3	4	5	6	7	8		9	10	11
	Rs.		Rs.				Rs.		Rs.	Rs.			
1890-91	14,654	21	497	563	8,326	36	3,418	468	210	68	
1891-92	15,529	17	350	591	8,690	45	4,001	437	250	61	
1892-93	16,540	19	411	657	9,559	38	3,645	410	278	105	
1893-94	18,740	17	381	807	11,520	43	3,863	1,207	385	101	
1894-95	16,561	15	360	645	9,179	43	4,145	318	222	68	
1895-96	15,840	14	345	597	8,401	42	4,040	342	167	87	
1896-97	15,125	17	455	535	7,890	43	3,689	72	174	67	
1897-98	16,254	16	456	529	8,367	46	4,540	49	250	41	
1898-99	16,438	23	576	560	8,752	44	4,279	43	195	34	
1899-1900	16,460	20	633	561	8,772	43	4,024	119	141	31	
1900-1901	16,818	27	707	553	8,455	49	4,477	108	157	40	
1901-1902	16,441	26	635	537	8,264	43	4,150	40	147	21	
1902-1903	16,580	26	776	532	8,142	42	4,866	...	145	21	
1903-1904	9,949	12	504	126	3,415	39	3,654	36	70	20	
1904-1905	
1905-1906	
1906-1907	
1907-1908	
1908-1909	
1909-10	
1910-11	
1911-12	
1912-13	

TABLE XV.—District Board.

Year.	Receipts.							Expenditure.											
	Educa- tion.	Medi- cal.	Scien- tific, &c.	Mis- cella- neous.	Civil works.	Pounds.	Ferries.	Total expen- diture.	Contri- butions to Pro- vincial funds.	Gene- ral ad- minis- tra- tion.	Educa- tion.	Medi- cal.	Scien- tific, &c.	Mis- cella- neous.	Civil works.	Pounds.	Debt.		
	1	2	3	4	5	6	7	8	9	10	11	12	13	14	15	16	17	18	
	Rs.	Rs.	Rs.	Rs.	Rs.	Rs.	Rs.	Rs.	Rs.	Rs.	Rs.	Rs.	Rs.	Rs.	Rs.	Rs.	Rs.	Rs.	
1890-91 ..	3,157	1,371	1,025	...	2,049	...	56,832	...	1,215	23,029	6,570	...	2,153	23,865	
1891-92 ..	3,933	1,622	249	...	3,242	...	57,942	...	1,135	23,403	7,187	...	972	25,245	
1892-93 ..	4,133	1,925	446	...	3,210	...	55,793	...	1,203	21,414	7,690	...	881	24,605	
1893-94 ..	4,315	1,831	414	...	1,657	...	50,376	...	1,259	21,408	7,480	...	863	19,366	
1894-95 ..	3,710	1,617	272	...	1,214	...	62,401	...	1,260	22,422	7,784	...	814	30,121	
1895-96 ..	4,306	1,706	254	485	2,530	...	59,729	...	1,325	22,338	8,030	...	136	27,900	
1896-97 ..	4,482	2,035	203	529	2,937	...	62,825	...	1,378	23,647	8,152	...	169	29,479	
1897-98 ..	4,686	2,046	190	1,036	1,438	...	54,688	...	1,326	23,983	7,375	469	...	21,535	
1898-99 ..	5,553	3,012	190	624	1,681	...	44,931	...	1,838	24,972	6,893	328	...	10,535	365	
1899-1900 ..	5,689	2,446	194	1,927	* 4,694	† 1,066	71,674	4,115	1,662	25,640	7,976	375	96	29,819	1,991	
1900-1901 ..	6,468	2,708	208	667	5,058	887	73,045	...	1,860	27,056	8,786	465	141	30,969	2,276	1,422	...	
1901-1902 ..	7,223	2,488	850	4,938	746	80,222	...	1,881	28,282	8,782	472	148	37,435	2,472	750	...	
1902-1903 ..	6,807	2,580	6	1,047	4,723	844	1,04,804	...	1,965	31,943	9,601	448	129	56,742	2,476	1,500	...	
1903-1904 ..																			
1904-1905 ..																			
1905-1906 ..																			
1906-1907 ..																			
1907-1908 ..																			
1908-1909 ..																			
1909-10 ..																			
1910-11 ..																			
1911-12 ..																			
1912-13 ..																			
1913-14 ..																			

* Formerly net receipts only were shown. From this year receipts and also expenditure are given.

† From this year the gross receipts from ferries were for the first time credited to the District Board.

TABLE XVI.—Municipality of Bela (Partabgarh).

Year.	Income.							Expenditure.									
	Octroi.	Tax on houses and lands.	Other taxes.	Rents.	Loans.	Other sources.	Total.	Adminis- tration and col- lection of taxes.	Public safety.	Water-supply and drainage.		Con- ser- vancy.	Hospi- tals and dispens- aries.	Public works.	Public in- struc- tion.	Other heads.	Total.
										Capit- tal.	Main- te- nance.						
1	2	3	4	5	6	7	8	9	10	11	12	13	14	15	16	17	18
	Rs.	Rs.	Rs.	Rs.	Rs.	Rs.	Rs.	Rs.	Rs.	Rs.	Rs.	Rs.	Rs.	Rs.	Rs.	Rs.	Rs.
1890-91 ...	4,430	...	122	1,076	...	1,480	7,108	1,201	759	934	278	2,184	224	1,145	6,725
1891-92 ...	4,115	...	203	1,023	...	1,161	6,502	1,229	552	945	155	3,659	244	884	7,668
1892-93 ...	4,314	...	157	622	...	1,884	6,977	1,399	714	149	...	1,809	170	943	250	1,708	7,142
1893-94 ...	5,162	...	190	1,821	...	1,662	9,135	1,357	742	313	76	2,616	184	1,262	277	1,005	7,832
1894-95 ...	6,979	...	235	1,190	...	2,395	10,799	1,398	998	998	22	1,744	150	2,520	279	2,848	10,957
1895-96 ...	6,965	...	245	1,159	...	1,674	10,043	2,649	1,662	1,099	46	1,699	268	313	276	1,315	9,327
1896-97 ...	7,097	...	226	1,316	...	2,396	11,035	2,008	1,059	800	118	2,018	549	1,662	361	1,428	10,003
1897-98 ...	6,788	...	241	1,165	...	1,416	9,610	1,862	1,247	1,233	70	3,654	653	1,195	451	1,862	12,227
1898-99 ...	7,332	...	224	1,366	...	1,461	10,433	2,186	1,314	758	194	1,978	599	1,189	498	1,352	10,968
1899-1900 ...	7,428	...	256	1,321	...	1,719	10,724	2,338	1,354	490	21	1,961	619	987	343	1,465	9,578
1900-1901 ...	7,924	...	290	274	...	3,409	11,897	2,553	1,353	275	...	2,069	770	1,886	290	1,682	10,878
1901-1902 ...	8,365	...	288	257	...	2,421	11,331	2,564	1,325	2,181	...	2,150	670	1,104	635	1,463	12,092
1902-1903 ...	9,058	...	293	451	...	2,893	12,605	2,681	1,373	1,842	...	2,173	700	1,345	704	1,669	12,487
1903-1904 ...																	
1904-1905 ...																	
1905-1906 ...																	
1906-1907 ...																	
1907-1908 ...																	
1908-1909 ...																	
1909-10 ...																	
1910-11 ...																	
1911-12 ...																	
1912-13 ...																	
1913-14 ...																	

TABLE XVII.—*Distribution of Police, 1904.*

Thána.	Sub- In- spectors.	Head Con- stables.	Con- stables.	Muni- cipal Police.	Town Police.	Rural Police.	Road Police.
1	2	3	4	5	6	7	8
MacAndrewganj,	3	1	12	14	11	156	...
Jethwara ...	2	1	12	152	...
Raipur ...	2	1	9	154	...
Sangipur ...	1	1	9	156	...
Chandika ...	1	1	7	136	...
Kunda ...	2	1	9	...	7	210	...
Pura Bágh Rai...	2	1	9	196	...
Sangramgarh ...	2	1	9	190	...
Patti ...	2	1	9	95	...
Raniganj ...	2	1	9	87	...
Hanumanganj ...	1	1	7	81	...
Aspur Deosara...	1	1	7	97	...
Armed Police*...	1	15	83
Civil Reserve†...	4	12	49
Total ...	26	39	240	14	18	1,710	...

* Includes tahsil guards. | † Includes the ábkári guard at Kunda

TABLE XVIII.—*Education.*

Year.	Total.			Secondary education.			Primary education.		
	Schools and Colleges.*	Scholars.		Schools.	Scholars.		Schools.	Scholars.	
		Males.	Fe- males.		Males.	Fe- males.		Males.	Fe- males.
1	2	3	4	5	6	7	8	9	10
1896-97 ..	136	5,493	22	5	482	...	131	5,011	22
1897-98 ...	105	4,753	52	5	523	...	100	4,231	52
1898-99 ...	117	5,311	81	6	617	...	110	4,647	81
1899-1900,	138	7,056	216	5	651	11	123	6,405	205 ^d
1900-1901,	140	7,568	161	5	695	2	134	6,810	159
1901-1902,	144	7,568	80	5	254	...	138	7,285	80
1902-1903,	166	8,592	78	5	616	...	161	7,976	78
1903-1904,	174	8,067	65	5	685	...	169	7,382	65
1904-1905,									
1905-1906,									
1906-1907,									
1907-1908,									
1908-1909,									
1909-10 ...									
1910-11 ...									
1911-12 ...									
1912-13 ...									
1913-14 ...									

* Includes the Patwari School at Partabgarh.

LIST OF SCHOOLS, 1903.

A.—SECONDARY.

Tahsil.	Pargana.	Locality.	Class.	Average attendance.
Partabgarh	Partabgarh ...	Bela Partabgarh	High School ...	139
	Ditto ...	Qasba Partabgarh Ajit Sombansi school.	Anglo-Vernacular.	164
Patti ...	Patti ...	Patti ...	Middle Vernacular.	106
Kunda ...	Bihar ...	Kunda ...	Middle Vernacular.	60
		Bhadri ...	Anglo-Vernacular.	67
	Manikpur ...	Kalakankar, Hanumot school.	Anglo-Vernacular.	68
B.—PRIMARY.				
Partabgarh.	Partabgarh ...	Partabgarh (Mission School).	Lower Primary	21
		Partabgarh (MacAndrewganj).	Upper Primary	180
		Bazar Pirthiganj	Ditto ...	53
		Bishnathganj ...	Ditto ...	68
		Chitpalgarh ...	Ditto ...	53
		Rajapur ...	Ditto ...	84
		Sagra ...	Ditto ...	82
		Sahibganj ...	Ditto ...	109
		Kataiya ...	Ditto ...	78
		Gonda ...	Ditto ...	86
		Gauradand ...	Ditto ...	65
		Mandhata ...	Ditto ...	102
		Nawabganj Chibila.	Ditto ...	67
		Katra Medniganj.	Ditto ...	45
		Kolhipur ...	Ditto ...	82
		Ajgara ...	Ditto ...	75
		Antu ...	Ditto ...	74
		Umrar ...	Lower Primary	35
		Babuganj ...	Ditto ...	49
		Bachwa ...	Ditto ...	30
Ammau ...	Ditto ...	35		
Bikrampur ...	Ditto ...	58		
Tejgarh ...	Ditto ...	55		
Jagdispur ...	Ditto ...	33		
Buapur ...	Ditto ...	43		
Bakrapur ...	Ditto ...	40		

LIST OF SCHOOLS, 1903—(continued).

B.—PRIMARY—(continued).

Tahsil.	Pargana.	Locality.	Class.	Average attendance.
Partabgarh— (concluded).	Partabgarh— (concluded).	Pura Hamirpur...	Lower Primary	62
		Sarai Bhupat ...	Ditto ...	31
		Katka Manapur ...	Ditto ...	66
		Kharoin ...	Ditto ...	42
		Kothar ...	Ditto ...	33
		Newada ...	Ditto ...	40
		Gajrahi ...	Ditto ...	35
		Bijahri ...	Upper Primary (aided).	87
		Birapur ...	Ditto ...	26
		Ramnagar Bhoj- pur.	Ditto ...	25
		Sheodayalganj ...	Ditto ...	43
		Sarai Khande Rai ...	Ditto ...	24
		Gahri ...	Ditto ...	39
		Sheora ...	Ditto ...	46
		Shamsherganj ...	Lower Primary (aided).	35
		Ranipur ...	Ditto ...	20
		Ratanganj ...	Ditto ...	26
		Purabgaon ...	Ditto ...	30
		Chhatarpur ...	Ditto ...	23
		Tarapur ...	Ditto ...	26
		Pura Pandit ...	Ditto ...	38
		Lachmiganj ...	Ditto ...	22
		Sansarpur ...	Ditto ...	29
		Parbatpur Daulat- ganj.	Ditto ...	42
		Pura Girja Datt ...	Ditto ...	31
		Isapur (Sanskrit) ...	Ditto ...	26
		Sarai Khande Rai ...	Girls' Lower Pri- mary (aided).	17
		Ateha ...	Upper Primary	68
		Udaipur ...	Ditto ...	42
		Babupur ...	Ditto ...	63
		Pindaris ...	Lower Primary	27
		Raha Tikar ...	Ditto ...	23
		Ranki ...	Ditto ...	63
Rajapur ...	Upper Primary (aided).	33		
Paranipur ...	Ditto ...	25		
Darre ...	Lower Primary (aided).	21		
Chahin ...	Ditto ...	28		
Kumbhapur (Sane- krit).	Ditto ...	40		
Patti ...	Patti ...	Oraiyadh ...	Upper Primary	66
		Pirthiganj ...	Ditto ...	79
		Dalippur ...	Ditto ...	116
		Dehlapur ...	Ditto ...	45

LIST OF SCHOOLS, 1903—(continued).

III.—PRIMARY—(continued).

Tahsil.	Pargana.	Locality.	Class.	Average attend- ance.
Patti— (conclud- ed).	Patti—(con- cluded).	Barhupur ...	Upper Primary	58
		Raniganj ...	Ditto ...	108
		Kondhaur ...	Ditto ...	47
		Saifabad ...	Ditto ...	50
		Gaura Station ...	Ditto ...	59
		Samradih ...	Ditto ...	60
		Sangramganj ...	Ditto ...	66
		Amanpur ...	Lower Primary	29
		Atarsand ...	Ditto ...	28
		Bela Rampur ...	Ditto ...	22
		Panwara ...	Ditto ...	38
		Pura Patti ...	Ditto ...	39
		Tala ...	Ditto ...	24
		Jamtali ...	Ditto ...	35
		Jagnipur ...	Ditto ...	30
		Dafra ...	Ditto ...	17
		Sonpura ...	Ditto ...	38
		Sultanpur ...	Ditto ...	68
		Sarkhelpur ...	Ditto ...	30
		Gaura Musfi ...	Ditto ...	37
		Naurehra ...	Ditto ...	27
		Garapur Rendi ...	Ditto ...	28
		Sheogarh Adhar- ganj.	Ditto ...	60
		Kalimuradpur ...	Ditto ...	45
		Madhpur ...	Upper Primary (aided).	37
		Bahupur ...	Ditto ...	15
		Ramganj ...	Ditto ...	27
		Sonpura ...	Ditto ...	23
		Sitlaganj ...	Ditto ...	44
		Sagra Jagatganj ...	Ditto ...	33
		Amargarh ...	Lower Primary (aided).	36
		Sarai Madhai ...	Ditto ...	27
		Sheoratanjanj ...	Ditto ...	23
Mahraura ...	Ditto ...	29		
Aaspur ...	Ditto ...	29		
Chandauka ...	Ditto ...	22		
Kunda ...	Bihar ...	Dabiawan ...	Upper Primary	37
		Derwa ...	Ditto ...	66
		Gopalganj ...	Ditto ...	29
		Namdeopur ...	Ditto ...	63
		* Nauriha ...	Ditto ...	34
		* Tikaria khurd... *	Ditto ...	36
		* Jamethi ...	Ditto ...	17
		* Tajuddinpur ...	Ditto ...	27
* Shahpur ...	Ditto ...	28		

* Maintained by Court of Wards, Bhadri estate.

LIST OF SCHOOLS, 1903—(continued).

IV.—PRIMARY—(continued).

Tahsil.	Pargana.	Locality.	Class.	Average attendance.
Kunda— (con- cluded).	Bihar—(con- cluded).	Benti ...	Lower Primary	12
		Chaksund ...	Ditto ...	35
		Rajapur ...	Ditto ...	26
		Shakardaha ...	Ditto ...	14
		Laru ...	Ditto ...	20
		Kanawan ...	Ditto ...	28
		*Bhawanpur ...	Ditto ...	15
		*Dherupur ...	Ditto ...	10
		*Mohiuddinnagar ...	Ditto ...	25
		*Kurahi ...	Ditto ...	10
		Ibrshimpur ...	Upper Primary (aided).	43
		Shampur ...	Ditto ...	17
		Karampur ...	Lower Primary (aided).	32
		Narsinghpur ...	Ditto ...	21
	Parewa Narainpur ...	Ditto ...	15	
	Dhingwas ...	Goghar ...	Upper Primary	18
		Chaurang ...	Ditto ...	56
		Dhingwas ...	Lower Primary	35
		Ausanganj ...	Ditto ...	38
		Raigarh ...	Ditto ...	21
		Pawansi ...	Ditto ...	34
		Filokpur ...	Ditto ...	29
		Gujwar ...	Upper Primary (aided).	21
		Goghar (Sanakrit) ...	Private ...	25
		Dherupur ...	Upper Primary	8
		Lalganj ...	Ditto ...	57
		Narainpur ...	Ditto ...	48
Rampur ...		Amawan ...	Lower Primary	39
	Agai ...	Ditto ...	21	
	Rampur ...	Ditto ...	34	
	Raipur ...	Ditto ...	33	
	Sangramgarh ...	Ditto ...	35	
	Araun ...	Ditto ...	60	
	Belha ...	Upper Primary (aided).	35	
	Raja Tara ...	Ditto ...	36	
	Dulapur ...	Ditto ...	28	
	Gutni ...	Upper Primary	14	
Manikpur ...	Manikpur ...	Ditto ...	61	
	Nawabganj ...	Ditto ...	39	
	Gutni ...	Ditto (Girls')	18	
	Asthan ...	Lower Primary	15	
	Lawana ...	Ditto ...	26	
	Bandera ...	Lower Primary (aided).	15	
	Kaswapur ...	Ditto ...	26	

* Maintained by Court of Wards, Bhadri estate.

ROADS, 1904.

A.—PROVINCIAL.		Miles. Furlongs.	
(i) Allahabad to Partabgarh and Fyzabad	23	0
(ii) Approach roads at Sultanpur road and Partabgarh stations.	...	1	0
	Total ...	24	0
B.—LOCAL.			
<i>I.—First class roads, metalled, bridged and drained throughout.</i>			
(i) Partabgarh to Rai Bareli (<i>vide III, i</i>)	11	3
(ii) Partabgarh to Akbarpur (<i>vide III, ii</i>)	13	2
(iii) Partabgarh to Katra Gulab Singh (<i>vide IV, i</i>)	4	4
(iv) Partabgarh to Raniganj (<i>vide V, ii</i>)	6	6
(v) Kalakankar to Alapur	1	4
(vi) Sagra Bandh road...	1	1
(vii) Approach to Gaura station	0	3
(viii) Approach to Dandupur station	0	1
	Total ...	33	0
<i>II.—First class roads, metalled, partially bridged and drained.</i>			
(i) Partabgarh to Gauriganj (<i>vide V, i</i>)	5	6
<i>III.—Second class roads, unmetalled, bridged and drained throughout.</i>			
(i) Partabgarh to Salon and Rai Bareli (<i>vide I, i</i>)	16	7
(ii) Partabgarh to Akbarpur (<i>vide I, ii</i>)	10	2
(iii) Rai Bareli to Allahabad	22	7
(iv) Partabgarh to Sirathu	38	0
(v) Lucknow, Sultanpur and Jaunpur	3	2
(vi) Sultanpur to Parshadepur	8	0
(vii) Patti to Raniganj	13	4
(viii) Ateha to Jalesarganj	19	0
(ix) Alapur to Lala Bazár	4	6
	Total ...	136	4
<i>IV.—Second class roads, unmetalled, partially bridged and drained.</i>			
(i) Partabgarh to Katra Gulab Singh (<i>vide I, iii</i>)	13	4
(ii) Lalganj to Manikpur	23	0
(iii) Salon to Jahanabad	27	7
(iv) Gutnighat to Inhauna via Kunda	16	0
(v) Kunda to Benti	3	7
	Total ...	84	2
<i>V.—Fifth class roads, cleared, partially bridged and drained.</i>			
(i) Partabgarh to Gauriganj and Amethi (<i>vide II, i</i>)	8	2
(ii) Partabgarh to Raniganj and Badshahpur (<i>vide I, iv</i>)	22	1
(iii) Sangramgarh to Ganjsiari	31	7
(iv) Patti to Birshimpurghat and Kadipur	13	4
(v) Bhadri to Sangethigat	6	4
(vi) Hathgaon to Lalgopalganj	4	1
(vii) Maharajpur to Anipur	3	1
	Total ...	88	4

ROADS, 1904—(concluded.)

<i>VI.—Sixth class roads, cleared only.</i>			Miles.	Feet.
(i)	Partabgarh to Pirthiganj	...	16	3
(ii)	Partabgarh to Kalka	...	12	5
(iii)	Partabgarh to Sakra	...	9	6
(iv)	Partabgarh to Paraya Nala	...	4	0
(v)	Raniganj to Ganjsiari	...	7	7
(vi)	Patti to Pirthiganj	...	6	3
(vii)	Patti to Sakra	...	9	5
(viii)	Patti to Raja Bazár	...	9	2
(ix)	Kunda to Sangramgarh	...	9	4
(x)	Kunda to Derwa	...	15	7
(xi)	Derwa to Bhowalpur	...	10	3
(xii)	Dhingwas to Bihar	...	12	0
(xiii)	Bihar to Dahiawan	...	8	4
(xiv)	Lawana to Mursaspur	...	7	6
(xv)	Amethi to Goghar	...	26	0
(xvi)	Rahwai to Purnemau	...	3	7
(xvii)	Rahwai to Manikpur	...	9	3
(xviii)	Purnemau to Singraur	...	7	0
(xix)	Bhitara to Dahiawan	...	12	4
(xx)	Sagra to Katra Gulab Singh	...	17	6
(xxi)	Atcha to Karahia	...	9	3
(xxii)	Sariawan to Sangipur	...	17	6
Total			224	4
GRAND TOTAL			616	4

FERRIES, 1904.

Tahsil.	Pargana.	River.	Ferry.	Management.
Partabgarh	Partabgarh.	Chamraura...	Chilbila ...	District Board, Partabgarh.
Patti ...	Patti ...	Gumti ...	Birahimpur ...	Ditto.
		Do. ...	Mahrura ...	Ditto.
	Manikpur	Ganges ...	Kalakankar ...	District Board, Allahabad.
		Do. ...	Manikpur ...	Ditto.
		Do. ...	Gutni ...	Ditto.
Kunda ...	Bihar ...	Do. ...	Karenti ...	Ditto.
		Do. ...	Sangethightat...	Ditto.
		Do. ...	Jahanabad ...	Ditto.

POST-OFFICES, 1904.

Tahsil.	Pargana.	Office.	Class.	Management.
Partabgarh	Partabgarh	Partabgarh ...	Head-office.	Imperial.
		Partabgarh town ...	Sub-office.	
		MacAndrewganj ...	Ditto.	
		Mandhata ...	Ditto.	
		Jethwara ...	Ditto.	
		Kethawar ...	Ditto.	
		Chitpalgarh ...	Branch office.	
		Garwara ...	Ditto.	
		Sagra ...	Ditto.	
		Bishnathganj ...	Ditto.	
		Antu ...	Ditto.	
Nawabganj ...	Ditto.			
	Atcha ...	Sangipur ...	Sub-office.	Imperial.
		Rajapur ...	Branch office.	
Patti ...	Patti ...	Patti ...	Sub-office.	
		Hanumanganj ...	Ditto.	
		Raniganj ...	Ditto.	
		Bela Rampur ...	Branch office.	
		Dalippur ...	Ditto.	
		Gaura station ...	Ditto.	
		Jamtali ...	Ditto.	
		Kondhaur ...	Ditto.	
		Oraiyadh ...	Ditto.	
		Saifabad ...	Ditto.	
Sarai Madhai ...	Ditto.			
Sitlaganj ...	Ditto.			
Kodwa Amargarh ...	Ditto.			
	Bihar ...	Kunda ...	Sub-office.	Imperial.
		Bihar ...	Branch office.	
		Derwa ...	Ditto.	
		Bhadri ...	Ditto.	
		Benti ...	Ditto.	
Gopalganj ...	Ditto.			
Kunda ...	Manikpur	Kalakankar ...	Sub-office.	
		Manikpur ...	Branch office.	
		Gutai ...	Ditto.	
		Lawana ...	Ditto.	
		Muraspur ...	Ditto.	
		Nawabganj ...	Ditto.	
	Dhingwas	Raigarh ...	Ditto.	
		Rampur ...		
	Rampur ...	Lalganj ...	Sub-office.	Imperial.
		Saugramgarh ...	Ditto.	
		Kaithaula ...	Branch office.	
		Jalesarganj (Dharpur). ...	Ditto.	

MARKETS, 1904.

Tahsil.	Par-gana.	Village.	Name of bazár.	Market days
Partabgarh.	Partabgarh.	Bela	MacAndrewganj...	Sunday and Wednesday.
		Ranjitpur	Nawabganj	Daily.
		Bahlolpur	Sahibganj	Monday and Friday.
		Bhuindaha	Pirthiganj	Ditto.
		Sarai Nahar Rai	Lachhmiganj	Ditto.
		Purabgaon	Kithawar	Monday and Thursday.
		Pur Khusai	Jagmohanganj	Sunday and Thursday.
		Rajgarh	Girdhariganj	Ditto.
		Kothar	Bilasganj	Ditto.
		Mandhata	Lalganj	Ditto.
		Sundarpur	Babuganj	Sunday and Wednesday.
		Newari	Bazar Newari	Sunday and Tuesday.
		Ajgara	Raniganj	Tuesday and Saturday.
		Dandupur	Bhurahi Bazár	Ditto.
		Dih Mehdi	Babuganj	Ditto.
		Ghatampur	Sheodayalganj	Ditto.
		Righi	Babuganj	Ditto.
		Chamrupur	Shamsherganj	Thursday and Saturday.
	Sindhaur	Ditto	Ditto.	
	Saharua	Bishnathganj	Tuesday and Friday.	
Patbi.	Atcha.	Ambhi	Ambhi	Sunday and Wednesday.
		Rahua	Lalganj	Tuesday and Saturday.
		Kumbhi Diha	Kumbhi Diha	Sunday and Thursday.
		Rajapur	Durgaganj	Monday and Friday.
	Patti.	Aurangabad	Aurangabad	Ditto.
		Aurain	Aurain	Ditto.
		Dhedhui	Babuganj	Ditto.
		Karam	Karam	Ditto.
		Rampur Kurmiyan	Pirthiganj	Ditto.
		Ramaipur	Ditto	Ditto.
Kansa Patti	Gajadharganj	Ditto.		
Keora Kalan	Keora bazár	Ditto.		
Dafra	Dafra	Ditto.		
Ramapur	Ramapur	Ditto.		
Ranganj	Ranganj	Ditto.		
Ditto	Thakurganj	Sunday and Wednesday.		
Thagwa	Thagwa	Ditto.		
Pura Pande	Diwanganj	Ditto.		

MARKETS, 1904—(continued).

Tahsil.	Par-gana.	Village.	Name of bazár.	Market days.
Patti—(concluded).	Patti—(concluded).	Daidih ...	Lalganj ...	Sunday and Wednesday.
		Kancora ...	Kancora ...	Ditto.
		Sultanpur ...	Bhagwantganj ...	Ditto.
		Jamtali ...	Diwanganj ...	Ditto.
		Ditto ...	Jamtali bazár ...	Sunday and Thursday.
		Oraiyadh ...	Oraiyadh ...	Ditto.
		Dalippur... ..	Dalippur ...	Ditto.
		Bhanipur ...	Daysaganj ...	Ditto.
		Rampur Bela ...	Bazár Bela ...	Ditto.
		Katra Daya Ram ...	Ramganj ...	Ditto.
		Mandura... ..	Raniganj ...	Ditto.
		Mawar Khas ...	Adharganj ...	Monday and Thursday.
		Sarsatpur ...	Sarsatpur ...	Ditto.
		Sonahi ...	Sonahi ...	Ditto.
		Kandhul Madhpur ...	Hanumanganj ...	Tuesday and Friday.
		Karanpur ...	Sitlaganj ...	Ditto.
		Sandaura... ..	Hariharganj ...	Ditto.
		Dehlopur ...	Sheoganj ...	Ditto.
		Raseti pur ...	Raniganj ...	Ditto.
		Bichaur ...	Bazár Jagni pur... ..	Tuesday and Saturday.
Thahipur ...	Sangramganj ...	Ditto.		
Dasrathpur ...	Dasrathpur ...	Ditto.		
Bahdawal Kalan ...	Bahdawal ...	Ditto.		
Dhansar ...	Raniganj ...	Ditto.		
Panwara ...	Panwara ...	Ditto.		
Kumhiya ...	Kiratganj ...	Ditto.		
Sakra ...	Jagatganj ...	Wednesday and Saturday.		
Sheogarh Adharganj, ...	Bindaganj ...	Ditto.		
Barhupur ...	Barhupur ...	Ditto.		
Naubasta Dharampur, ...	Ramratanganj ...	Ditto.		
Arar ...	Shooratanganj ...	Wednesday and Friday.		
Kunda.	Bihar.	Aidaha Purab ...	Lachhmanganj ...	Monday and Friday.
		Dahiawan ...	Dahiawan ...	Ditto.
		Shakardiha ...	Bishnathganj ...	Ditto.
		Piranagar ...	Piranagar ...	Ditto.
		Rajapur ...	Rajapur ...	Tuesday and Friday.
		Kusahil ...	Nasirganj ...	Ditto.
		Danyalpur ...	Lachhmanganj ...	Sunday and Tuesday.
		Kurand ...	Bazár ...	Sunday and Thursday.
Niudura ...	Lalganj ...	Tuesday and Saturday.		

MARKETS, 1904—(concluded)

Tahsil.	Pargana.	Village.	Name of bazár.	Market days.
Kunda—(concluded).	Dhingwas.	Dhangarh ...	Ausanganj ...	Tuesday and Saturday.
		Raigarh ...	Ahladganj ...	Sunday and Thursday.
		Bhawaniganj ...	Bhawaniganj ...	Monday and Friday.
	Rampur.	Amawan ...	Anawan ...	Sunday and Thursday.
		Bhagdara ...	Bazár Ranmast Singh ...	Ditto.
		Kaithaula ...	Khasganj ...	Monday and Friday.
		Bhojpur ...	Ramganj ...	Tuesday and Saturday.
	Manikpur.	Dharupur ...	Jalesarganj ...	Wednesday and Saturday.
		Aimma Rajee ...	Shahabad (Manikpur).	Ditto.
		Asthan ...	Yusufganj ...	Sunday and Wednesday.
		Tilokchandpur ...	Sheoganj ...	Sunday and Thursday.
		Barenda ...	Barenda ...	Ditto.
		Bamhanpur ...	Bamhanpur ...	Tuesday and Friday.
Bhadeon ...	Bhadeon ...	Ditto.		

FAIRS, 1904.

Tahsil.	Pargana.	Village.	Name of Fair.	Date.
Partabgarh.	Partabgarh.	Sandwa Chandika.	Chandika Debi,	Chait and Kuar Sudi 8th and 9th and every Tuesday.
		Bhowalpur ...	Mahadeo ...	Badi 13th of every month.
		Banbirkachh ...	Panchosiddh ...	Every Tuesday.
		Sundarpur ...	Shivaji ...	Phagun Badi 13th.
		Seora ...	Soora Bhawani,	Chait and Kuar Sudi 8th.
		Kathwara ...	Kathwar-Bhawani.	Every Monday and Thursday.
		Naubasta ...	Maidha Bhawani.	Ditto.
		Gonda ...	Ashtbhuj Debi,	Chait and Kuar Sudi 8th and 9th.
		Niwari ...	Kaunuka ...	Jeth Badi 10th, and every Tuesday.
		Kumbapur ...	Ghuiser Nath,	Phagun Badi 13th.
Acha ...	Acha ...	Sangipur ...	Bhairon ...	Ditto.
		Yahiapur ...	Bilkhar Nath,	Badi 13th of every month.
Patti.	Patti.	Ramganj ...	Sitakund ...	Chait Sudi 9th.
		Parasrampur ...	Chauharja Debi,	Chait and Kuar Sudi 8th and 9th, and every Monday.
		Durga Debi ...	Durga Debi ...	Ditto.
		Kunda ...	Ramlila ...	Kuar Sudi 10th.
Kunda.	Bihar...	Sabalgarh ...	Ditto ...	Ditto.
		Majhilgaon ...	Ditto ...	Ditto.
		Bhao ...	Bhairon ...	Every Tuesday.
		Bhiti ...	Kamasin Bhawani.	Chait and Kuar Sudi 8th and every Monday.
		Manikpur ...	Ganga Ashnan	Kartik Puranmashi.
Manikpur	Manikpur	Ditto ...	Jwala Mukhi Debi.	Asarh Badi 8th.
		Chaukarpur,	Betiyan ...	First Thursday in Aghan.

FAIRS, 1904—(concluded).

Tahsil.	Pargana.	Village.	Name of Fair.	Date.
Kunda.	Rampur	Rampur ...	Miyan-ka-mela,	First day of Jeth.
		Sarai Jagat Singh.	Anandi Debi ...	Chait and Kuar Sudi 8th.
		Salempur-Bhaduipur.	Dhanusjag ...	Agban Sudi 10th.
		Araon ...	Ramlila ...	Kuar Sudi 10th.
		Amawan ...	Ditto ...	Ditto.
		Pura Harkishn Dube.	Ditto ...	Ditto.
		Sangramgarh...	Ditto ...	Ditto.
		Salehpur ...	Ditto ...	Ditto.
		Narsainpur ...	Ditto ...	Ditto.
		Dharupur ...	Ditto ...	Ditto.
Lohangpur ...	Ditto ...	Ditto.		

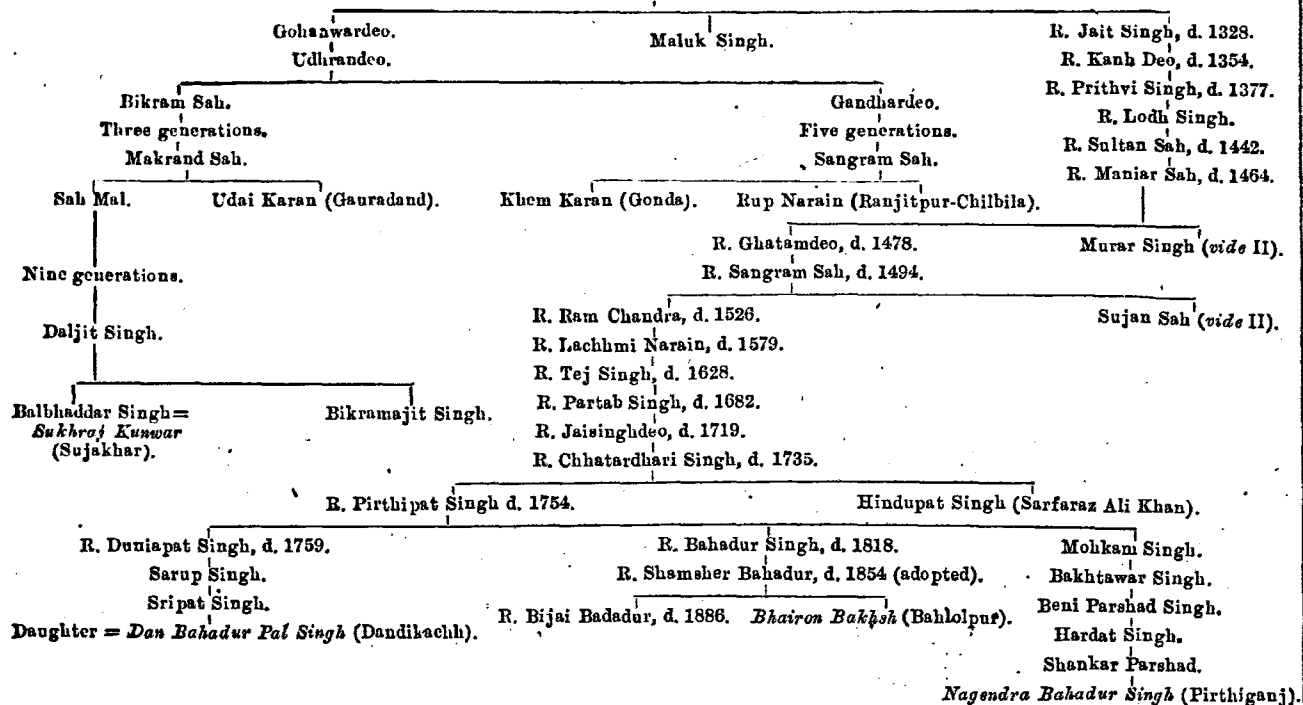
List of Taluqdars holding land in the Partabgarh District, 1904.

Number.	Taluga.	Name of taluqdar.	Caste.	Pargana.	Villages.		Revenue.
					Whole.	Mahals.	
							Rs.
1	Rampur Dharupur ...	Raja Rampal Singh ...	Bisen ...	Rampur, Manikpur ...	206	1	1,33,794
2	Bahlolpur ...	Raja Bhairon Bakhsh Singh ...	Sombansi ...	Partabgarh ...	64	17	35,875
3	Tiloi (Mustafabad) ...	Raja Bishunath Saran Singh ...	Kanhpuria ...	Ateha ...	28	...	32,293
4	Parhat ...	Rani Dharmraj Kunwar ...	Durgbansi ...	Patti ...	15	5	7,990
5	Nurpur (Chitpalgarh) ...	Rani Dilraj Kunwar ...	Sombansi ...	Partabgarh ...	11	6	7,375
6	Kaithuula ...	Rani Jaibans Kunwar ...	Kanhpuria ...	Rampur ...	30	...	19,605
7	Umri ...	Raja Jagat Bahadur Singh ...	Bilkharis ...	Partabgarh ...	9	...	5,321
8	Qila Partabgarh ...	Raja Partab Bahadur Singh ...	Sombansi ...	Partabgarh, Patti, Bihar.	117	57	78,918
9	Raipur-Bichaur ...	Thakurain Balraj Kunwar ...	Bachgoti ...	Patti ...	35	8	23,906
		Thakurain Sultan Kunwar ...	Ditto ...	Do. ...	7	37	16,530
		Har Shankar Parshad ...	Ditto ...	Do.	11	3,375
		Har Shankar Parshad ...	Ditto ...	Do. ...	1	...	675
10	Adharganj (Dalippur) ...	Thakurain Sultan Kunwar ...	Ditto ...	Do. ...	107	54	70,841
11	Bhadri ...	Rai Anarpal Singh ...	Bisen ...	Bihar, Dhingwas, Manikpur.	91	6	95,267
12	Patti Saifabad, Hises XI ...	Thakurain Gajraj Kunwar ...	Bachgoti ...	Patti ...	146	65	79,570
13	Ditto ditto IX ...	Thakurain Chhabraj Kunwar ...	Ditto ...	Do. ...	89	63	66,464
14	Panwasi (Dhingwas) ...	Lal Sheo Partab Bahadur Singh ...	Bisen ...	Dhingwas, Bihar ...	94	...	54,330
15	Kandhai Madhpur ...	Biadesari Bakhsh Singh ...	Bachgoti ...	Patti ...	10	22	7,070
		Chauharja Bakhsh Singh ...	Ditto ...	Do. ...	4	4	2,425
		Shankar Bakhsh Singh ...	Ditto ...	Do. ...	6	21	4,163
		Baijnath Parshad Singh ...	Ditto ...	Do. ...	8	21	4,424
		Thakurain Subhraj Kunwar ...	Ditto ...	Do. ...	8	12	4,204
		Parsiddh Narain Singh... Joint property ...	Ditto ...	Do.	2	515
16	Umar Madhpur ...	Parsiddh and Chauharja Bakhsh ...	Ditto ...	Do.	1	860
		Joint property	Do. ...	8	2	3,761
		Jagannath Bakhsh Singh ...	Bachgoti ...	Do. ...	8	13	1,428

List of Taluqdars holding land in the Partabgarh District, 1904—(concluded).

Number.	Taluqa.	Name of taluqdar.	Caste.	Pargana.	Villages.		Revenue.
					Whole.	Mahals.	
							Rs.
17	Kundrajit, Bargaon	Lal Raghuraj Singh	Bisen	Bihar	19	27	24,460
	Ditto Tajpur	Lal Ram Kinker Singh	Do.	Do.	13	14	14,546
	Ditto Kanti	Lal Chandarpal Singh	Do.	Do.	10	14	13,760
	Ditto Autarpur	Joint property	...	Do.	8	12	10,075
18	Dandikachh	Babu Dan Bahadur Pal Singh	Surajbansi	Partabgarh	30	7	18,390
19	Tikari (Ateha)	Babu Ganga Bakhs Singh	Kanhpuria	Ateha	3	...	2,956
20	Dhangarh, Hissa IX	Jagdis Bahadur Singh	Bisen	Dhingwas	18	10	10,385
	Ditto do. VII	Chhatardhari Singh	Do.	Ditto	11	9	7,830
21	Ditto joint	Jagdis Bahadur and Chhatardhari	Do.	Ditto	4	6	3,785
	Oraiyadih	Diwan Rudra Partab Singh	Bachgoti	Patti	53	2	22,698
22	Daryapur	Satya Narain Pal Singh	Ditto	Do.	9	1	4,602
		Thakurain Dilraj Kunwar	Ditto	Do.	...	1	125
		Rai Amarpal Singh (Adharganj)	Ditto	Do.	...	1	60
		Jang Bahadur Singh (Siwaiya)	Ditto	Do.	...	1	393
		Kishanpal Singh (Gaura)	Ditto	Do.	...	1	1,087
		Raghunath Singh (Tikaita)	Ditto	Do.	...	1	110
23	Dahiawan	Baijnath Singh (Kalipur)	Ditto	Do.	...	1	80
		Babu Randhir Singh	Bisen	Bihar	10	...	10,280
24	Sheikhpur Chauras	Thakur Sarabdawan Singh	Do.	Do.	9	...	6,280
25	Domipur	Babu Jagmohan Singh	Sombansi	Partabgarh	48	3	26,095
26	Pirthinganj	Nagendra Bahadur Singh	Ditto	Ditto	32	...	14,562
27	Baispur	Babusain Harnath Kunwar	Ditto	Ditto	29	...	20,455
28	Sujakhar	Babusain Sukhraj Kunwar	Ditto	Ditto	32	1	9,670
29	Isanpur	Thakur Raghuraj Singh	Bachgoti	Patti	15	...	6,090
30	Antu	Babu Surajpal Singh	Bilkharia	Partabgarh, Patti	5	...	5,256
31	Athgawan	Lal Bahadur Singh	Bachgoti	Patti	5	2	2,855
32	Umrar	Balwant Singh	Kanhpuria	Ateha	5	1	3,680
33	Rajapur	Lal Sripat Singh	Ditto	Do.	8	2	7,865

PEDIGREE OF THE SOMBANSIS, I.
LAKHAN SEN.

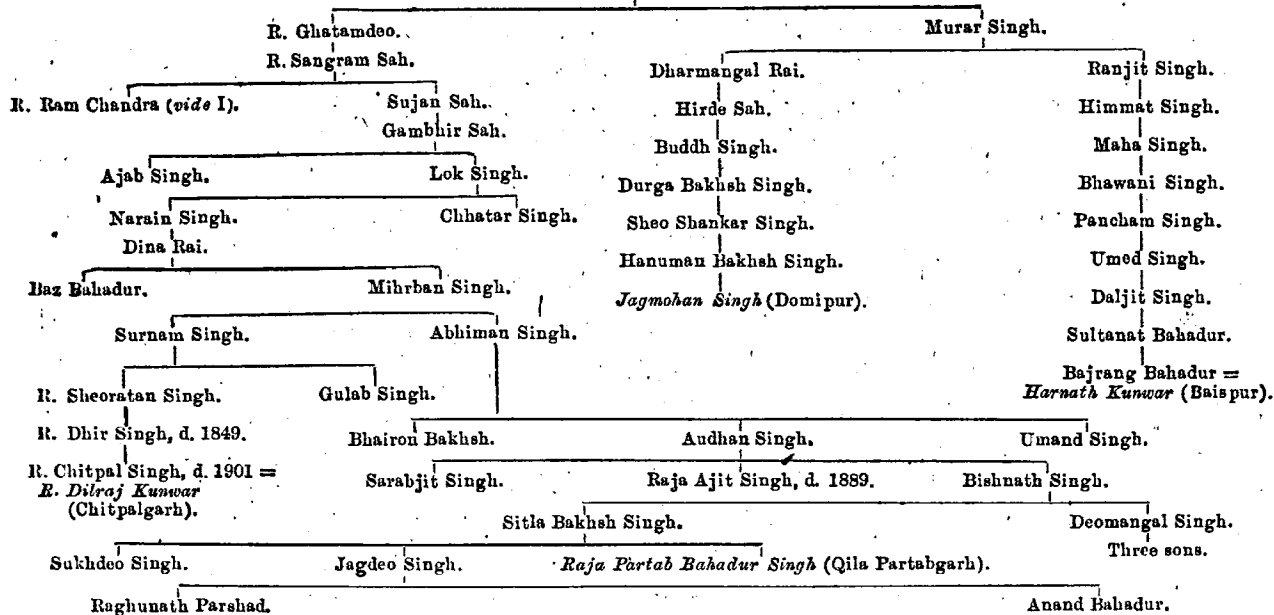


APPENDIX.

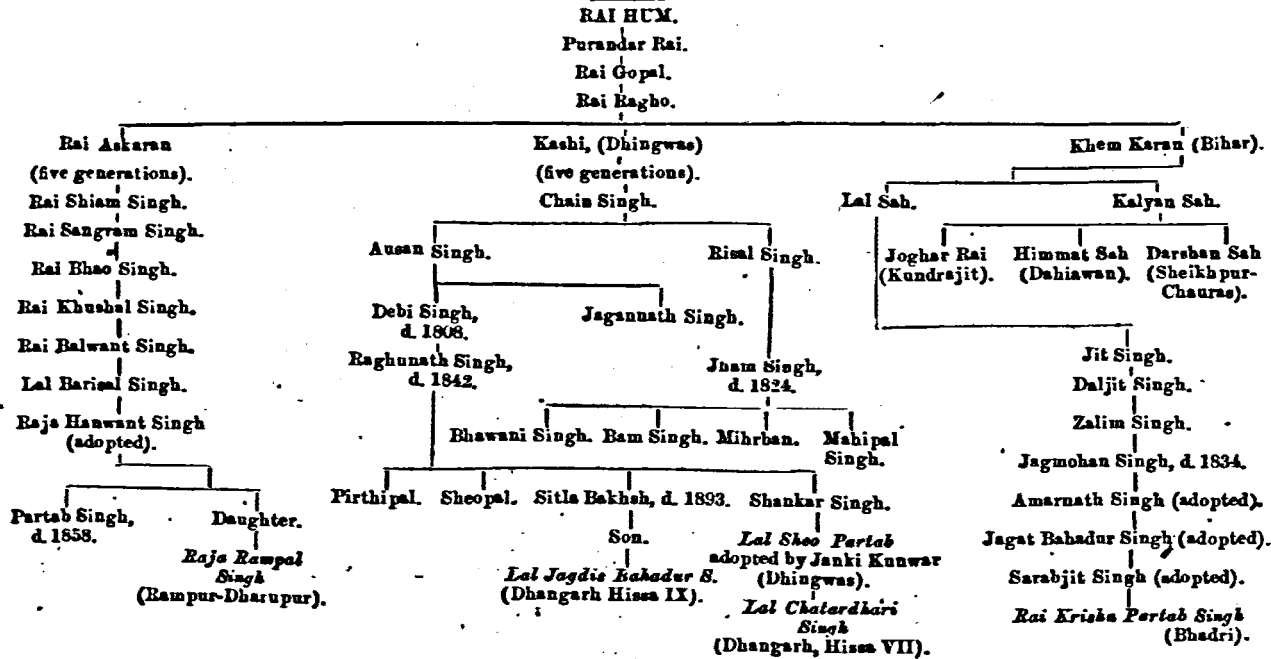
XXXVI

PEDIGREE OF THE SOMBANSIS, II.

RAJA MANIAR SAH (*Vide I.*)




PEDIGREE OF THE BISENS.



PEDIGREE OF THE BACHGOTIS—I.

BARIAR SINGH.



PEDIGREE OF THE BACHGOTIS—II.

NAHAR SINGH (*vide I*).

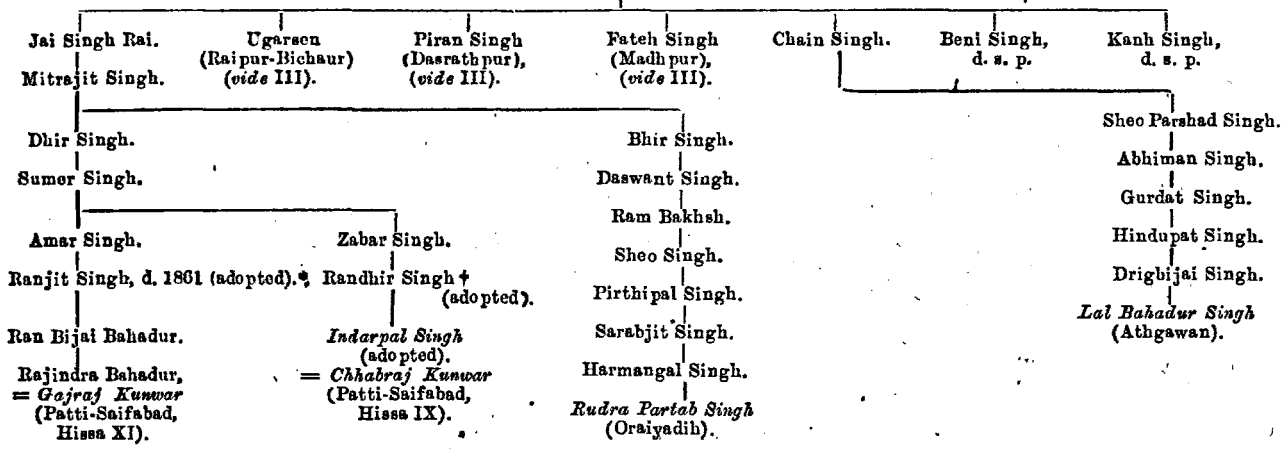
Dula Rai.

Basant Rai.

Bhagwant Rai.

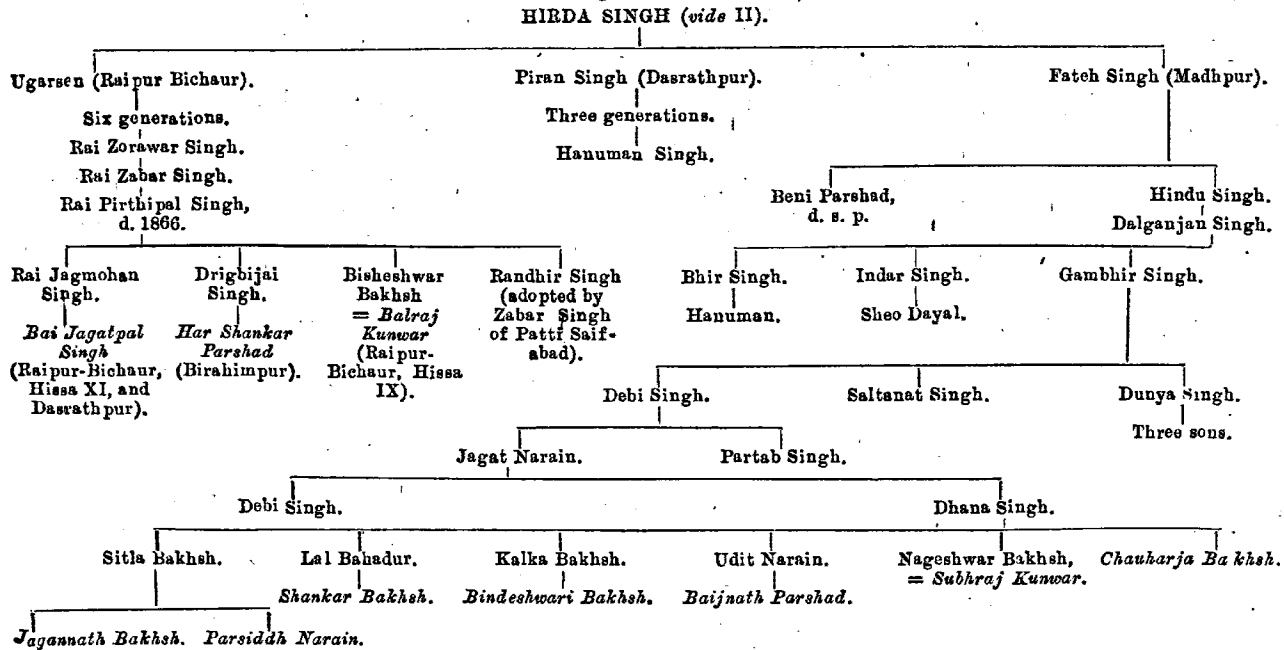
Jagdis Rai.

Hirde Singh.



* Son of Diwan Pirithpal Singh of Oraiyadh. | † Son of Rai Pirithpal Singh of Raipur-Bichaur.

PEDIGREE OF THE BACHGOTIS—III.



GAZETTEER OF PARTABGARH.

INDEX.

A.

Achalpur, p. 81.
 Act XX of 1856, pp. 129, 138, 188, 193, 200.
 Adharganj, p. 8.
 Adharganj taluqa, *vide* Dalippur.
 Adharpur, p. 80.
 Agai, pp. 6, 163, 215.
 Agriculture, *vide* Cultivation.
 Agriculturists, p. 75; *vide* Cultivators.
 Abata-i-Khanqah, pp. 151, 195, 198.
 Ahirs, p. 67.
 Abludganj, p. 158.
 Aidha, pp. 163, 175.
 Ajgara, p. 81.
 Akbar's Administration, p. 152.
 Alluvial mahāls, p. 126.
 Amarpur Pandhan, p. 181.
 Anawan, p. 217.
 Ankodhia, p. 81.
 Antu, pp. 54, 56, 57, 163, 204, 206.
 Antu taluqa, pp. 110, 164, 206, 212.
 Area of the district, p. 1.
 Arhar, p. 32.
 Arjunpur, p. 80.
 Aror, pp. 79, 80, 153.
 Arya Samaj, pp. 63, 64.
 Asogpur, p. 212.
 Aspur Deosara, pp. 128, 211.
 Assessment, *vide* Settlements.
 Asthan, p. 198.
 Atarsand, pp. 8, 101.
 Ateha, pp. 58, 133, 135, 164.
 Ateha pargana, pp. 78, 98, 164.
 Athgawan taluqa, pp. 109, 212.
 Atits, p. 72.
 Autarpur Estate, pp. 97, 176, 193.
 Awar, pp. 82, 83, 87.

B.

Bachgotis, pp. 68, 74, 78, 100—109, 145, 149, 211; *vide* also Rājputa.
 Bachhils, p. 69; *vide* Rājputa.
 Babelias, p. 72.
 Bahloipur, pp. 11, 74.
 Bahloipur taluqa, pp. 85, 204.
 Bahonchra, p. 7.
 Bahuta, p. 107.
 Baijulpur, p. 81.
 Bais, pp. 69, 74; *vide* also Rājputa

Baispur taluqa, pp. 11, 82, 90, 205.
 Bajra, p. 32.
 Bakulahi river, pp. 7, 59, 202.
 Balrampur taluqa, pp. 105, 108, 212.
 Banias, p. 69.
 Baniamau, p. 61.
 Banks, p. 50.
 Barais, pp. 37, 71.
 Barend, p. 135.
 Barendra, p. 198.
 Bargaon, p. 91.
 Bargaon taluqa, pp. 96, 137, 176.
 Barista, p. 81.
 Baris, p. 71.
 Barley, p. 34.
 Barren land, p. 13.
 Behnas, p. 74.
 Bela, pp. 2, 23, 56, 57, 59, 128, 129, 137, 168.
 Benti, pp. 3, 4, 95, 96, 115, 127, 142, 170, 175.
 Bhadri, pp. 95, 96, 171.
 Bhadri taluqa, pp. 18, 54, 94, 105, 136, 137, 159, 163, 175.
 Bhadoin, p. 82.
 Bhagaura, p. 107.
 Bhanreriyas, p. 72.
 Bharbhunjas, p. 71.
 Bhars, pp. 71, 143, 144, 167.
 Bhathiyaras, p. 75.
 Bhats, p. 72.
 Bhawanigarh, p. 182.
 Bhojpur, p. 215.
 Bhowalpur, pp. 82, 88.
 Bhuinhars, p. 72.
 Bhupiamau, p. 82.
 Bhurjis, *vide* Bharbhunjas.
 Bichaur, *vide* Raipur-Bichaur.
 Bihar, pp. 135, 142, 172.
 Bihar Pargana, p. 173.
 Bijaimau, p. 92.
 Bikrampur, p. 90.
 Bilkhar, *vide* Kot Bilkhar.
 Bilkharis, pp. 78, 80, 100, 109, 144, 212; *vide* also Rājputa.
 Binds, p. 72.
 Birahimpur, pp. 7, 59, 107, 208, 211.
 Birampur, p. 82.
 Birapur, p. 120.
 Birth-rate, p. 21.
 Biens, pp. 69, 78, 91—98, 145, 175, 182; *vide* also Rājputa.
 Bishnathganj, pp. 67, 206, 207.
 Blankets, pp. 63, 175.

Blindness, p. 24.
 Boundaries of the district, p. 1.
 Brahmans, pp. 66, 176.
 Bricks, p. 15.
 Bridges, pp. 58, 59.
 Buddhist remains, pp. 142, 172.
 Bungalows, pp. 67, 68.
 Burhani, p. 82.

C

Camels, p. 56.
 Carts, p. 56.
 Castes, pp. 64, 65—75.
 Cattle, p. 16.
 Cattle census, p. 17.
 Cattle disease, p. 18.
 Cattle pounds, p. 142.
 Census, of 1869 and 1881, p. 61; of 1891 and 1901, p. 62.
 Cesses, p. 127.
 Chachamau estate, pp. 71, 112, 176.
 Chamars, p. 67.
 Chamraura river, pp. 6, 56, 59, 202, 209.
 Chandika, *vide* Sandwa Chandika.
 Chatmau, p. 81.
 Chanhans, pp. 69, 74; *vide* also Rájputs.
 Chauharja Debi, p. 199.
 Chanka parpur, pp. 146, 147; *vide* Manikpur.
 Chhatris, *vide* Rájputs.
 Chhoiya river, p. 215.
 Chilbila, pp. 28, 56, 57, 81, 141, 204, 218.
 Chitpalgarh, pp. 89, 204, 207.
 Chitpalgarh taluqa, pp. 89, 136, 205.
 Cholera, p. 22.
 Christianity, p. 63.
 Churches, pp. 64, 170.
 Climate, p. 19.
 Communications, pp. 55—60, 190, 206, 211.
 Condition of the people, p. 76.
 Cotton, p. 33.
 Cotton fabrics, pp. 63, 187.
 Courts, pp. 119, 120.
 Court of Wards, p. 136.
 Crime, p. 130.
 Crops, pp. 31—37.
 Cultivation, p. 28.
 Cultivators, *vide* Castes.
 Cultivated area, p. 25.
 Culturable waste, p. 26.

D.

Dafalis, p. 75.
 Dahiawan, pp. 120, 161, 177.
 Dahiawan taluqa, pp. 97, 137, 178.
 Dalippur, pp. 6, 7, 103, 142, 178, 211;

Dalippur taluqa, pp. 55, 101, 136, 158, 212.
 Damghanis, p. 147.
 Dandupur, pp. 56, 79, 178, 211, 217.
 Dangri, p. 82.
 Dariaipur taluqa, pp. 102, 103.
 Dar tenure, p. 114.
 Darra, p. 165.
 Darczis, p. 75.
 Dasrathpur taluqa, pp. 107, 212.
 Daudpur, pp. 8, 106, 107, 178, 209.
 Daur river, pp. 3, 59, 173.
 Dayalpur, p. 11.
 Deaf-mutes, p. 24.
 Death-rate, p. 21.
 Dehlpur, pp. 188, 215.
 Density of population, p. 62.
 Deoli, p. 161.
 Derwa, pp. 8, 22, 53, 54, 142, 179.
 Dhangarh, p. 182.
 Dhangarh taluqa, pp. 86, 93, 176.
 Dharhis, p. 72.
 Dharkars, p. 72.
 Dharauli, p. 57.
 Dharupur, pp. 7, 23, 53, 54, 93, 133, 142, 180, 216.
 Dhekahi, p. 82.
 Dhingwas, pp. 11, 180, 182.
 Dhingwas pargana, p. 181.
 Dhingwas taluqa, pp. 86, 93, 182.
 Dhobis, pp. 71, 75.
 Dhunas, *vide* Behnas.
 Dialects, p. 75.
 Dikhits, p. 69; *vide* Rajputs and Bilkharis.
 Dilerganj, pp. 55, 154, 220.
 Dispensaries, p. 141.
 Distillery, pp. 129, 131.
 District board, p. 138.
 Domipur taluqa, pp. 82, 90, 137, 205
 Doms, p. 72.
 Double cropping, p. 80.
 Drainage, pp. 7, 209, 215.
 Drigbansis, *vide* Durgbansis.
 Durgbansis, pp. 78, 110; *vide* also Rájputs.

E.

Education, p. 138.
 Elevation, p. 2.
 Emigrants, p. 63.
 Epidemics, p. 22.
 Excise, p. 131.

F.

Fairs, pp. 55, 177, 183, 194, 199.
 Fallow, p. 26.
 Famines, pp. 43—47.
 Fauna, p. 15.
 Female education, p. 141.

Ferries, p. 59.
 Fever, p. 21.
 Fiscal history, pp. 121—127.
 Fisheries, p. 16.
 Fruit trees, p. 11.

G.

Gadariyas, p. 67.
 Gaharwars, p. 69; *vide* Rájputa.
 Game-birds, p. 15.
 Ganges river, pp. 1, 3, 59, 173, 196.
 Ganjsiari, p. 58.
 Gardexis, pp. 92, 112, 154.
 Garwars, pp. 54, 204.
 Gaura, pp. 56, 183, 211.
 Gauradand, pp. 80, 204.
 Gaura musafi, p. 128.
 Gautams, p. 69; *vide* Rájputa.
 Gayar, p. 182.
 Geology, p. 14.
 Ghatampur, p. 82.
 Ghosis, p. 75.
 Glass, pp. 63, 210.
 Goats, p. 18.
 Goghar, pp. 112, 140, 183.
 Gohri, p. 81.
 Gonda, pp. 80—81, 183, 204.
 Gopalganj, *vide* Lalgopalganj.
 Goriyas, p. 75.
 Grain-rents, p. 115.
 Gram, p. 35.
 Grasses, p. 13.
 Grazing grounds, p. 12.
 Groves, pp. 2, 10.
 Gujars, p. 75.
 Gumti river, pp. 7, 59.
 Gutni, pp. 3, 59, 72, 84, 120, 140, 184.

H.

Habitations, *vide* Houses.
 Hajjams, p. 75; *vide* Nais.
 Hamidpur, p. 110.
 Hanumanganj, pp. 120, 123, 135, 185, 211.
 Harvests, pp. 28, 29.
 Health, p. 21.
 Hemp, p. 33.
 Hemp drugs, p. 132.
 Hindus, pp. 63, 64, 65—72.
 Hindsar, pp. 79, 82, 83, 130, 144, 185.
 Holdings. Size of—, p. 76.
 Honorary magistrates, p. 119.
 Honorary munsifs, p. 119.
 Horse-breeding, p. 18.
 Hospitals, *vide* Dispensaries
 Houses, p. 77.

I.

Income-tax, p. 134.
 Indigo, pp. 34, 51, 163, 217.

Industries, pp. 51, 76.
 Infanticide, p. 131.
 Infirmities, p. 23.
 Insanity, p. 24.
 Interest, pp. 50, 70.
 Isanpur taluqa, pp. 103, 212.
 Isapur, pp. 82, 140.
 Irrigation, pp. 37—42.

J.

Jahanabad, pp. 3, 126, 175.
 Jail, p. 129.
 Jains, p. 63.
 Jaisingharh, p. 153.
 Jajupur, p. 53.
 Jalalpur-Bilkhar, pp. 100, 101, 153, 212.
 Jalal-ud-din Khilji, p. 148.
 Jalesarganj, pp. 23, 54, 180; *vide* Dharupur.
 Jamtali, p. 211.
 Janwanmau, p. 196.
 Jasminda, p. 215.
 Jethwars, pp. 8, 11, 58, 123, 186, 206, 207.
 Jhils, pp. 4, 8, 174, 181, 209, 215.
 Juar, p. 33.
 Julahas, p. 74.
 Jungles, p. 9.

K.

Kachhwahas, p. 69; *vide* Rájputa.
 Kahars, pp. 16, 71.
 Kaithaula, p. 6.
 Kaithaula taluqa, pp. 99, 137, 217.
 Kalakankar, pp. 3, 52, 54, 59, 75, 92, 139, 142, 186.
 Kalakankar taluqa, *vide* Rámpur Dhasrupur.
 Kalwars, pp. 33, 52, 71, 133.
 Kalyanpur, p. 182.
 Kamaipur, p. 81.
 Kamaluddinpur, p. 56.
 Kamkars, p. 72.
 Kandhai-Madhpur, pp. 120, 123, 185, 211; *vide* Hanumanganj.
 Kandhai-Madhpur taluqa, *vide* Madhpur.
 Kanhpurias, pp. 69, 78, 98—100, 167; *vide* also Rájputa.
 Kankar, p. 14.
 Kantarabad, p. 59.
 Kanpa, pp. 110, 212.
 Kanti taluqa, pp. 97, 176.
 Karanpur, p. 211.
 Karighat, p. 68.
 Karis, p. 56.
 Katka Manapur, p. 177.
 Katra Gulab Singh, pp. 22, 54, 204.

Katra Medniganj, pp. 2, 52, 53, 84, 129, 138, 187.
 Kayasths, pp. 70, 112, 176, 198.
 Kothawar, p. 206.
 Kewats, p. 71.
 Khajurni, p. 28.
 Khajwari, p. 80.
 Khalispur, pp. 202, 204.
 Khandarpur, p. 81.
 Kharoin, pp. 57, 86, 188, 207.
 Khemainsa, p. 148.
 Kindhauli, p. 181.
 Koeris, p. 72.
 Kohndaur, pp. 54, 57, 211.
 Kol, p. 80.
 Kot-Bilkhar, pp. 5, 7, 55, 100, 102, 109, 144, 177; *vide* also Yahiapur.
 Kotha Newaria, p. 120.
 Kulhipur, p. 88.
 Kumbhapur, p. 140.
 Kumhars, p. 71.
 Kunda, pp. 20, 53, 55, 58, 129, 139, 175, 189.
 Kunda tahsil, pp. 78, 189.
 Kundrajit taluqa, pp. 96, 176.
 Kumeras, p. 75.
 Kunjras, p. 75.
 Kurmis, pp. 65, 76.
 Kurria, p. 120.
 Kusahil, p. 198.

L.

Lakes, *vide* Jhils.
 Lakkanpur, p. 11.
 Lalganj, pargana Bihar; *vide* Lal-gopalganj.
 Lalganj, pargana Rampur, pp. 128, 135, 191, 217.
 Lalgopalganj, pp. 23, 54, 182, 175, 191.
 Language, p. 75.
 Lauli, p. 161.
 Lawana, pp. 112, 192, 198.
 Leprosy, p. 24.
 Lime, p. 14.
 Literacy, pp. 70, 140.
 Lohars, p. 71.
 Lohar Tara, p. 213.
 Loni river, pp. 58, 59, 202.
 Lunias, pp. 14, 71.

M.

MacAndrewganj, pp. 54, 128, 141, 168.
 Machhia, p. 181.
 Madhpur taluqa, pp. 108, 137, 212.
 Maghi, pp. 181, 182.
 Magistrates, p. 119.
 Mahraura, p. 69.
 Mahri Sipah, p. 81.
 Mahrupur, p. 101.

Maize, p. 33.
 Majhilgaon, p. 55.
 Majhlaha, p. 62.
 Malaka Razzaqpur, p. 192.
 Malis, p. 72.
 Mallahs, p. 75.
 Mallupur, p. 88.
 Mandars, p. 126.
 Mandhata, pp. 11, 54, 204, 206, 207.
 Manihars, pp. 53, 75.
 Manikpur, pp. 2, 3, 11, 14, 55, 63, 72, 129, 135, 138, 144, 145—157, 193.
 Manikpur pargana, p. 196.
 Manufactures, p. 51.
 Manure, p. 29.
 Markets, p. 53.
 Measures, p. 47.
 Medical aspects, p. 21.
 Melons, p. 30.
 Migration, p. 63.
 Military service, pp. 63, 66, 68, 77.
 Millets, p. 32.
 Minerals, p. 14.
 Missions, pp. 64, 141.
 Mochis, p. 75.
 Mohiuddinnagar, pp. 126, 220.
 Moth, p. 33.
 Mobarakpur, p. 154.
 Mughals, p. 74.
 Mung, p. 33.
 Municipality of Bela, p. 137; *vide* also Bela.
 Munsifs, pp. 119, 120.
 Muraos, p. 65.
 Murasapur, pp. 3, 54, 196, 197, 198.
 Musahars, p. 72.
 Munsalmans, pp. 63, 64, 72—75, 78, 79.
 Mustafabad, pp. 5, 11.
 Mustafabad estate, pp. 98, 166; *vide* Tiloi taluqa.
 Mutiny. The—in Partabgarh, p. 159.

N.

Nais, p. 71.
 Naikot, p. 209.
 Naiya jhils, pp. 5, 174, 181, 196.
 Naiya river, pp. 6, 165.
 Narai, p. 215.
 Narwal, p. 11.
 Nats, p. 75.
 Naurehra, pp. 8, 183, 209.
 Nawabganj, pargana Manikpur, pp. 54, 139, 198, 199.
 Nawabganj, pargana Partabgarh, pp. 54, 57, 58, 206, 218.
 Nazul, pp. 138, 173.
 Nema Kalan estate, p. 105.
 Newada, p. 220.
 Newspapers, p. 75.
 Nindaura, pp. 23, 54, 55, 175.
 Niwari, pp. 8, 186, 202.

O.

Occupations, p. 75.
Opium, pp. 36, 133.
Oraiyadih, p. 211.
Oraiyadih taluqa, pp. 104, 106, 212.
Oudh Nawabs, The—, p. 155.

P.

Pachkhara, p. 80.
Pan cultivation, p. 36.
Panchosiddh, pp. 55, 79, 113.
Panigaon estate, p. 93.
Para, p. 110.
Parasrampur, pp. 55, 199.
Paraya river, pp. 6, 58, 209.
Parganas, pp. 120, 152.
Parhat, p. 7.
Parhat taluqa, pp. 78, 110, 212.
Pariawan estate, pp. 54, 73, 111, 120, 198.
Partabgarh, pp. 2, 20, 56, 64, 75, 83, 84, 135, 199.
Partabgarh pargana, pp. 78, 202.
Partabgarh Rajas, pp. 81—85.
Partabgarh tahsil, p. 206.
Partabgarh taluqa, *vide* Qila Partabgarh.
Pasis, pp. 67, 130.
Pastures, p. 12.
Pathans, pp. 74, 112, 184, 192, 198.
Patti, pp. 20, 128, 135, 208.
Patti Pargana and Tahsil, pp. 2, 78, 100, 208.
Patti Saifabad taluqa, pp. 104—105, 137, 158, 212.
Pawansi estate, pp. 182, 213; *vide* Dhingwas.
Peas, p. 35.
Phulwari, p. 80.
Pili river, pp. 7, 209.
Pirthinganj, pp. 64, 82.
Pirthinganj taluqa, pp. 14, 87, 136, 205.
Plague, p. 22.
Police, pp. 127—129.
Police-stations, p. 127.
Poppy, p. 36.
Population of the district, pp. 62, 75.
Post-office, p. 135.
Pottery, p. 53.
Precarious tracts, p. 9.
Prices, p. 48.
Printing presses, p. 75.
Proprietors, pp. 78—112.
Pulses, p. 33.
Pura, *vide* Sonpura.
Pura Bagh Rai, pp. 128, 129, 213.
Purahaon, p. 204.
Purahasi, p. 53.
Pura Mustafa Khan, p. 74.

Q.

Qariat Guzara, p. 153.
Qariat Paigah, p. 153.
Qasba Partabgarh, pp. 2, 23, 129, 138, 139, 199.
Qila Partabgarh taluqa, pp. 69, 87, 205.
Qurreshis, pp. 73, 130; *vide* Sheikhs.

R.

Raha Tikar, p. 166.
Rahas Lalganj, p. 166.
Raigarh, pp. 158, 182, 213.
Raikwars, pp. 69, 74; *vide* also Rajputs.
Railways, p. 56.
Rainfall, p. 20.
Raipur Bhagdara, pp. 8, 128, 190, 214.
Raipur Bichaur taluqa, pp. 106, 158, 212.
Rajapur, pp. 82, 135, 206.
Rajapur taluqa, pp. 99, 166.
Rajgarh, p. 88.
Rajputs, pp. 67, 74, 78, 79.
Ramapur, p. 109.
Rampur, pp. 53, 55, 92, 214.
Rampur Dharupur taluqa, pp. 52, 92, 186, 217.
Rampur Kasia, pp. 161, 167.
Rampur pargana, p. 216.
Rangauli, pp. 8, 202.
Raniganj, pp. 56, 128, 133, 135, 211, 217.
Ranimau, p. 3.
Ranjitpur Chilhila, *vide* Chilhila.
Ranki, pp. 11, 166, 218.
Rasetipur, *vide* Raniganj.
Registration, p. 133.
Rch, p. 13.
Religions, p. 63.
Rents, pp. 115, 116.
Revenue, *vide* Settlements.
Revenue-free villages, pp. 112, 198.
Rice, p. 31.
Rivers, pp. 3—7, 42.
Roads, pp. 55—58.

S.

Sabalgarh, pp. 54, 179; *vide* Derwa.
Sada Sai jhil, p. 215.
Sahodarpur, p. 81.
Saifabad, pp. 13, 59, 211.
Sailahi ferry, p. 59.
Sailwara, p. 196.
Sai river, pp. 5, 56, 57, 59, 165, 202, 209.
Saiyida, p. 74.
Sakarni river, pp. 7, 58, 59, 202.
Sakra, pp. 8, 13, 208, 211.
Salempur Bhairon estate, p. 71.
Salua Endowment, p. 113.

- Salt, p. 14.
 Saltpetre, p. 14.
 Sandwa Chandika, pp. 55, 123.
 Sangethighat, p. 59.
 Sangipur, pp. 128, 206, 219.
 Sangramgarh, pp. 8, 128, 215, 217, 219.
 Sangrampur, p. 81.
 Sanwan, p. 80.
 Sarai Anadeo, p. 79.
 Sarai Deorai, p. 82.
 Sarai Har Narain, p. 91.
 Sarai Jamwari, p. 109.
 Sarai Kalyan, p. 82.
 Sarai Khande Rai, p. 141.
 Sarai Khojhi, p. 82.
 Sarai Madhai, p. 211.
 Sarai Makund Rai, p. 82.
 Sarai Nahar Rai, p. 135.
 Sawansa, pp. 53, 85, 87.
 Schools, p. 139.
 Settlements, pp. 121-127.
 Sex, p. 62.
 Shahabad, *vide* Manikpur.
 Shahpur, pp. 3, 8, 126, 152, 220.
 Shamspur, p. 120.
 Shamspur taluqa, pp. 96, 97, 137, 176.
 Shankalp, p. 114.
 Sheep, p. 18.
 Sheikhs, pp. 71, 73.
 Sheikhpur Chauras taluqa, pp. 97, 176, 179.
 Sheorajpur, p. 82.
 Sheosat, p. 101.
 Shias, p. 73.
 Sikhs, p. 63.
 Silk, pp. 52, 180, 187.
 Sirsi, pp. 8, 202.
 Sitlaganj, p. 211.
 Sitlamau, p. 217.
 Small-pox, p. 22.
 Soap factory, p. 164.
 Societies and Institutions, p. 75.
 Soils, p. 27.
 Sombansis, pp. 68, 79, 144; *vide* also Rájputs.
 Sonamau, p. 196.
 Sonars, p. 72.
 Sonpara, pp. 11, 58, 211.
 Staff of the district, p. 120.
 Stamps, p. 133.
 Subdivisions, p. 120.
 Subordinate tenures, pp. 113, 114, 115.
 Subsettlements, pp. 113, 124.
 Sugarcane, p. 32.
 Sugar-refining, pp. 52, 188.
 Sujatar taluqa, pp. 73, 74, 80, 160, 204, 219.
 Sumati river, *vide* Naiya.
 Surajbansis, pp. 69, 78; *vide* Rájputs.
- T.
- Tabsils, p. 120.
 Tajpur, p. 53.
- Tajpur taluqa, pp. 97, 176.
 Taluqdars, pp. 78-111, 121.
 Tambolis, p. 37.
 Tanks, p. 41.
 Taraul estate, pp. 86, 87, 88; *vide* Qila Partabgarh.
 Tari, pp. 67, 132.
 Tejgarh, pp. 63, 85, 86, 120.
 Telis, p. 71.
 Temperature, p. 19.
 Tenants, p. 115.
 Tenures; pp. 12, 78.
 Teunga, pp. 84, 201.
 Tikari taluqa, pp. 99, 164, 167.
 Tiloi taluqa, pp. 98, 105, 106, 212.
 Timber, pp. 10, 11.
 Tobacco, pp. 3, 36.
 Topography, p. 2.
 Towns, p. 2.
 Trade, p. 51.
 Transport, p. 55.
 Trees, pp. 10, 11.
 Tulapur, p. 82.
- U.
- Udhwapur, p. 113.
 Ujhla, p. 101.
 Umar estate, p. 105.
 Umar-Madhpur, *vide* Madhpur taluqa.
 Umrar, p. 209.
 Umrar taluqa, pp. 99, 167.
 Umri taluqa, pp. 110, 206.
 Under-proprietors, pp. 113, 114, 115, 124.
 Urd, p. 33.
 Usar, pp. 2, 13, 181, 202, 209, 216.
- V.
- Vaccination, p. 22.
 Village banks, p. 50.
 Village munsifs, p. 120.
 Villages, p. 2.
- W.
- Wages, p. 49.
 Waste land, p. 13.
 Waterways, p. 59.
 Weights, p. 48.
 Walls, pp. 39, 40.
 Wheat, p. 34.
 Wild animals, p. 15.
 Wolves, p. 15.
- Y.
- Yahiapur, pp. 55, 110, 212, 220; *vide* also Kot Bilkhar.
- Z.
- Zamindárs, pp. 78, 111, 112.