

N.-W. F. PROVINCE
GAZETTEER,
BANNU DISTRICT.

PART B.
STATISTICAL TABLES.

1907.



Price Rs. 1-12-0 or 2 shillings 4 pence.

Peshawar :

PRINTED AT THE COMMERCIAL PRESS BY D. C. ANAND & SONS, GOVT. PRINTERS,
N.-W. F. PROVINCE.

1907.

GAZETTEER OF THE BANNU
DISTRICT; PART B.—STATISTICS, 1907.

Agents for the sale of Government publications.

IN EUROPE.

Mr. E. Arnold, 41 and 43, Maddox Street, Bond Street, W. London.

Messrs. Constable & Co., 16, James Street, Hay Market, W. London.

Mr. Bernard Quaritch, 15, Piccadilly, W. London.

Messrs. P. S. King & Son, 2 & 4, Great Smith Bridge Street, Westminster, S. W.

Mr. Otto Harrassowitz, }
Mr. Karl Hiesemann, } Leipzig.

Messrs. R. Friedlander & Sohn, Berlin, W. N. Carlstrasse, 11.

Mr. Ernest Leroux, 28, Rue Bonaparte, Paris.

Mr. Martinus Nijhoff, Hague, Holland.

Mr. B. H. Bulckwell, 50 & 51, Board Street, Oxford.

Messrs. Deighton Bell & Co., Cambridge.

Mr. Rudolf Haupt, Halle-a-S., Germany.

Messrs. Grindlay & Co., 54, Parliament Street, S. W., London.

Messrs. Henry S. King & Co., 65, Cornhill, E. C., London.

Messrs. Kegan Paul, Trench, Trübner & Co., 43, Gerrard Street, Soho, W.

Mr. T. Fisher Unwin, 1, Adelphi Terrace, London, W. C.

IN INDIA.

Messrs. Thacker, Spink & Co., Calcutta & Simla.

Messrs. Newman & Co., Calcutta.

Messrs. R. Cambay & Co., Calcutta.

Messrs. S. K. Lahiri & Co., Calcutta.

Messrs. Higginbotham & Co., Madras.

Messrs. V. Kalyanarama Iyer & Co., Madras.

Messrs. G. A. Natesan & Co., Madras.

Messrs. Thacker & Co., Ltd., Bombay.

Messrs. A. J. Combridge & Co., Bombay & Madras.

Messrs. D. R. Taraporevala, Sons & Co., Bombay.

Mrs. Radhabai Atmaram Sagoon, Bombay.

Superintendent, American Baptist Mission Press, Rangoon.

Rai Sahib M. Gulab Singh & Sons, Mufid-i-Am Press, Lahore.

Mr. N. B. Mathur, Superintendent, Nazair Kanun Hind Press, Allahabad.

Mr. Sunder Pandurang, Agent, Bombay.

Messrs. Thompson & Co., Madras.

Messrs. S. Murthy & Co., Madras.

Messrs. Temple & Co., Madras.

Messrs. A. R. Pillai & Co., Trivandrum.

Messrs. Gopal Narayan & Co., Bombay.

Messrs. P. R. Rama Iyar & Co., Madras.

Messrs. A. Chand & Co., Agents in the Punjab.

IN CEYLON.

Messrs. A. M. and J. Ferguson, Agents,

N.-W. F. PROVINCE
GAZETTEER
BANNU DISTRICT.

PART B.
STATISTICAL TABLES.

—:0:—
1907.

PUBLISHED BY AUTHORITY.



Peshawar ;
PRINTED AT THE COMMERCIAL PRESS BY D. C. ANAND & SONS, GOVT. PRINTERS, N.-W. F. PROVINCE.

1907.

CORRECTION SLIP.

| Table No. | Column No. | Line. | Correction. |
|-----------|--------------|----------|---|
| 23. | ... | 31 | Distance from Gambila Sarai to Landiwah <i>read</i> 20 <i>for</i> 29. |
| 25. | Total | ... | <i>Read</i> Maliks Tappa 38 <i>for</i> 34. |
| 34. | 16, 17, & 18 | Heading. | Incidence of receipts per 1,000 <i>read</i> 10,000. |
| 41. | 2, 3, & 4 | ... | <i>Read</i> 152, 12, and 164 <i>for</i> 83, 7, and 90, respectively. |
| 46. | 1 | 1 | <i>Read</i> Vaccinations <i>for</i> Vaccinators. |

INDEX TO STATISTICAL TABLES.

| Table No. | SUBJECT. | Page. |
|---|------------------------------------|---------|
| CHAPTER I.—DESCRIPTIVE. | | |
| SECTION A.—PHYSICAL ASPECTS INCLUDING METEOROLOGY. | | |
| 1 | Development | ii |
| 2 | Annual rainfall | iii |
| 3 | Monthly rainfall at Bannu | iv |
| 4 | Monthly rainfall at Marwat | vi |
| SECTION C.—POPULATION. | | |
| 5 | Distribution of population | viii |
| 6 | Population of towns | x |
| 7 | Migration | xii |
| 8 | Births and deaths | xiv |
| 9 | Births by months | xvi |
| 10 | Deaths by months | xviii |
| 11 | Tribes and castes | xxi |
| 12 | Religions | xxviii |
| CHAPTER II.—ECONOMIC. | | |
| SECTION A.—AGRICULTURE INCLUDING IRRIGATION. | | |
| 13 | Surveyed and assessed area | xxx |
| 14 | Acres under crops | xxxii |
| 15 | Takavi | xxxiv |
| 16 | Sales and mortgages of land | xxxv |
| 17 | Agricultural stock | xxxvi |
| 18 | Canal irrigation | xxxviii |
| SECTION B.—RENTS, WAGES AND PRICES. | | |
| 19 | Wages and labour | xxxix |
| 20 | Retail prices | xl |
| SECTION C.—FORESTS. | | |
| 21 | Forests | xlii |
| SECTION G.—COMMUNICATIONS. | | |
| 22 | Rest-houses | xliii |
| 23 | Polymetrical table | xliv |
| 24 | List of Post Offices | xlv |

| Table No. | SUBJECT. | Page. |
|--|--|----------|
| CHAPTER III.—ADMINISTRATIVE. | | |
| SECTION A.—GENERAL ADMINISTRATION AND ADMINISTRATIVE DIVISIONS. | | |
| 25 | List of Government Officers | xlvi |
| 26 | Honorary Magistrates and Judges... .. | xlvii |
| SECTION B.—JUSTICE. | | |
| 27 | Criminal Justice | xlviii |
| 28 | Civil Justice | lii |
| 29 | Revenue Court and Officers' cases | liii |
| 30 | Registration | liv |
| SECTION C.—LAND REVENUE. | | |
| 31 | Cultivating occupancy of land | lvi |
| 32 | Fixed Land Revenue | lviii |
| 33 | Fluctuating and Miscellaneous Revenue | lxi |
| SECTION D.—MISCELLANEOUS REVENUE. | | |
| 34 | Excise | lxiv |
| 34a. | Excise | lxvi |
| 35 | Income-tax | lxvii |
| 35a. | Income-tax (District) | lxviii |
| 36 | General Collection of Revenue | lxx |
| SECTION E.—LOCAL AND MUNICIPAL. | | |
| 37 | District Board Funds | lxxii |
| 38 | Municipal Funds | lxxiii |
| SECTION H.—POLICE AND JAILS. | | |
| 39 | Strength of Police | lxxv |
| 40 | Working of Police | lxxvi |
| 41 | Jails | lxxviii |
| 41a. | Jail lock-ups | lxxx |
| SECTION I.—EDUCATION AND LITERACY. | | |
| 42 | Literacy | lxxxix |
| 43 | Education... .. | lxxxiv |
| 44 | Expenditure on Public Instruction | lxxxviii |
| SECTION J.—MEDICAL. | | |
| 45 | Dispensaries | xc |
| 46 | Vaccination | xcii |
| SECTION K.—MISCELLANEOUS. | | |
| | Exports and Imports | xciv. |
| | Pedigree Table of Shah Buzurg Khel family | c |

BANNU GAZETTEER
TABLES.
PART B.
1907.

TABLE No. 1—DEVELOPMENT.

| DETAILS. | 1877-78. | 1907-08. |
|----------------------------------|----------|----------|
| Population | 148,028 | 226,776 |
| Cultivated acres | 365,436 | 502,070 |
| Irrigated acres | 102,548 | 121,058 |
| Assessed Land Revenue Rs. | 2,61,490 | 4,34,124 |
| Number of kine | 90,953 | 98,476 |
| Do. of sheep and goats | 38,474 | 81,081 |
| Do. of camels | 5,308 | 5,464 |
| Miles of metalled road | ... | 82 |
| Do. unmetalled road | 491 | 427 |
| Do. Railway | ... | ... |
| Municipalities number | 2 | 2 |
| Do. income in Rs. | *21,220 | †60,435 |
| Dispensaries | 2 | 2 |
| Patients | *34,752 | †35,563 |
| Civil suits (number) | *4,653 | †4,023 |
| Prisoners convicted | *2,233 | †2,010 |

* Figures for 1877-78 are not available. Figures given are for 1883-84.

† Figures for 1907-08 are not available. Figures given are for 1904-05.

TABLE No. 2—SHOWING THE RAINFALL (IN INCHES).

| Rain Gauge. | 1876-77. | 1877-78. | 1878-79. | 1879-80. | 1880-81. | 1881-82. | 1882-83. | 1883-84. | 1884-85. | 1885-86. | 1886-87. | 1887-88. | 1888-89. | 1889-90. | 1890-91. | 1891-92. | 1892-93. | 1893-94. | 1894-95. | 1895-96. |
|-------------|----------|----------|----------|----------|----------|----------|----------|----------|----------|----------|----------|----------|----------|----------|----------|----------|----------|----------|----------|----------|
| 1 | 2 | 3 | 4 | 5 | 6 | 7 | 8 | 9 | 10 | 11 | 12 | 13 | 14 | 15 | 16 | 17 | 18 | 19 | 20 | 21 |
| Bannu ... | 12'10 | 18'00 | 15'40 | 8'70 | 11'10 | 10'60 | 9'90 | 10'00 | 10'25 | 17'30 | 9'90 | 9'50 | 7'65 | 8'87 | 14'82 | 6'12 | 15'94 | 17'36 | 13'76 | 10'50 |
| Lakki ... | 19'25 | 24'90 | 13'90 | 6'90 | 8'75 | 17'60 | 12'80 | 7'70 | 9'25 | 17'60 | 10'00 | 9'90 | 8'00 | 14'58 | 12'76 | 10'84 | 23'79 | 14'71 | 14'93 | 11'18 |

| Rain Gauge. | 1896-97. | 1897-98. | 1898-99. | 1899-00. | 1900-01. | 1901-02. | 1902-03. | 1903-04. | 1904-05. | 1905-06. | 1906-07. | 1907-08. | 1908-09. | 1909-10. | 1910-11. | 1911-12. | 1912-13. | 1913-14. | 1914-15. | 1915-16. |
|-------------|----------|----------|----------|----------|----------|----------|----------|----------|----------|----------|----------|----------|----------|----------|----------|----------|----------|----------|----------|----------|
| | 22 | 23 | 24 | 25 | 26 | 27 | 28 | 29 | 30 | 31 | 32 | 33 | 34 | 35 | 36 | 37 | 38 | 39 | 40 | 41 |
| Bannu ... | 11'70 | 18'78 | 12'55 | 7'98 | 13'78 | 13'83 | 11'72 | 14'73 | 11'17 | 11'74 | 12'19 | | | | | | | | | |
| Lakki ... | 11'50 | 19'82 | 16'30 | 8'84 | 11'36 | 10'72 | 8'87 | 15'66 | 11'94 | 12'83 | 13'24 | | | | | | | | | |

| Rain Gauge. | 1916-17. | 1917-18. | 1918-19. | 1919-20. | 1920-21. | 1921-22. | 1922-23. | 1923-24. | 1924-25. | 1925-26. | 1926-27. |
|-------------|----------|----------|----------|----------|----------|----------|----------|----------|----------|----------|----------|
| | 42 | 43 | 44 | 45 | 46 | 47 | 48 | 49 | 50 | 51 | 52 |
| Bannu ... | | | | | | | | | | | |
| Lakki ... | | | | | | | | | | | |

TABLE No 3.—RAINFALL OF BANNU TAHSIL (IN INCHES) BY MONTHS.

| NAMES OF MONTHS. | 1891-92. | 1892-93. | 1893-94. | 1894-95. | 1895-96. | 1896-97. | 1897-98. | 1898-99. | 1899-00. | 1900-01. | 1901-02. | 1902-03. | 1903-04. | 1904-05. | 1905-06. | Average of last 15 years. | 1906-07. | 1907-08. | 1908-09. | 01-6061 |
|-----------------------|----------|----------|----------|----------|----------|----------|----------|----------|----------|----------|----------|----------|----------|----------|----------|------------------------------|----------|----------|----------|---------|
| 1 | 2 | 3 | 4 | 5 | 6 | 7 | 8 | 9 | 10 | 11 | 12 | 13 | 14 | 15 | 16 | 17 | 18 | 19 | 20 | 21 |
| April | ... | ... | '86 | 1'83 | '96 | '14 | 3'31 | '11 | '24 | 2'67 | '27 | '28 | 1'11 | '04 | '38 | '81 | | | | |
| May | 1'52 | ... | 1'69 | ... | ... | '24 | '49 | '79 | '10 | 2'12 | 4'62 | '31 | 1'71 | '22 | '32 | '96 | | | | |
| June | '26 | '65 | 2'17 | '36 | 1'96 | '16 | '21 | '07 | '78 | '43 | '34 | 1'11 | '04 | ... | '55 | '61 | | | | |
| July | 2'29 | 8'29 | 5'74 | 5'93 | 2'95 | 1'64 | 3'58 | 6'73 | 3'07 | 1'25 | 2'50 | 1'60 | 1'98 | 1'67 | 1'96 | 3'41 | | | | |
| August | 1.16 | 3'60 | '24 | 1'30 | 1'40 | 3'18 | 6'13 | ... | '41 | '47 | 4'49 | 2'14 | 2'15 | 1'50 | '39 | 1'90 | | | | |
| September | '35 | '21 | 1'83 | '56 | '15 | '49 | '60 | '33 | ... | 3'28 | 1'05 | 1'79 | '17 | '50 | 1'67 | '87 | | | | |
| October | ... | '17 | ... | ... | ... | ... | ... | ... | ... | ... | ... | '44 | ... | '27 | '01 | '06 | | | | |
| November | ... | ... | ... | '04 | ... | '79 | ... | ... | '10 | '19 | ... | ... | ... | '49 | '01 | '11 | | | | |
| December | ... | '14 | '90 | '28 | '06 | ... | '85 | '07 | '10 | '68 | ... | ... | '43 | '04 | 1'50 | '34 | | | | |
| January | ... | 1'24 | '55 | '07 | 1'12 | 1'92 | '04 | ... | 1'06 | 1'02 | ... | '62 | 1'10 | 2'48 | '03 | '75 | | | | |
| February | '33 | '63 | '33 | '09 | '96 | 1'10 | 2'40 | 1'42 | '71 | '79 | '09 | '05 | ... | '97 | 3'41 | '89 | | | | |
| March | '21 | 1.01 | 3'05 | 3'30 | '94 | 2'04 | 1'17 | 3'03 | 1.41 | '88 | '47 | 3'38 | 6'04 | 2'99 | 1'51 | 2'10 | | | | |
| April to June ... | 1'78 | '65 | 4'92 | 2'19 | 2'92 | '54 | 4'01 | '97 | 1'12 | 5'22 | 5'23 | 1'70 | 2'86 | '26 | 1'25 | 2'39 | | | | |
| July to September ... | 3'80 | 12'1 | 7'61 | 7'79 | 4'50 | 5'31 | 10'31 | 7'06 | 3.48 | 5'00 | 8'04 | 5'53 | 4'30 | 3'67 | 4'02 | 6'17 | | | | |
| October to December | ... | '31 | '90 | '32 | '06 | '79 | '85 | '07 | '20 | '87 | ... | '44 | '43 | '80 | 1.52 | '50 | | | | |
| January to March ... | '54 | 2'88 | 3'93 | 3'46 | 3'02 | 5'06 | 3'61 | 4'45 | 3'18 | 2'69 | '56 | 4.05 | 7'14 | 6'44 | 4'95 | 3'73 | | | | |

BANNU DISTRICT.]

RAINFALL.

[PART B.

TABLE No. 3.—RAINFALL OF BANNU TAHSIL (IN INCHES) BY MONTHS.

| NAMES OF MONTHS. | 1910-11. | 1911-12. | 1912-13. | 1913-14. | 1914-15. | 1915-16. | 1916-17. | 1917-18. | 1918-19. | 1919-20. | 1920-21. | 1921-22. | 1922-23. | 1923-24. | 1924-25. | 1925-26. | 1926-27. |
|----------------------------|----------|----------|----------|----------|----------|----------|----------|----------|----------|----------|----------|----------|----------|----------|----------|----------|----------|
| | 22 | 23 | 24 | 25 | 26 | 27 | 28 | 29 | 30 | 31 | 32 | 33 | 34 | 35 | 36 | 37 | 38 |
| April | | | | | | | | | | | | | | | | | |
| May | | | | | | | | | | | | | | | | | |
| June | | | | | | | | | | | | | | | | | |
| July | | | | | | | | | | | | | | | | | |
| August | | | | | | | | | | | | | | | | | |
| September | | | | | | | | | | | | | | | | | |
| October | | | | | | | | | | | | | | | | | |
| November | | | | | | | | | | | | | | | | | |
| December | | | | | | | | | | | | | | | | | |
| January | | | | | | | | | | | | | | | | | |
| February | | | | | | | | | | | | | | | | | |
| March | | | | | | | | | | | | | | | | | |
| April to June | | | | | | | | | | | | | | | | | |
| July to September | | | | | | | | | | | | | | | | | |
| October to December | | | | | | | | | | | | | | | | | |
| January to March | | | | | | | | | | | | | | | | | |

BANNU DISTRICT.]

RAINFALL.

[PART B.

TABLE No. 4.—RAINFALL OF MARWAT TAHSIL (IN INCHES) BY MONTHS.

| NAMES OF MONTHS. | 1891-92. | 1892-93. | 1893-94. | 1894-95. | 1895-96. | 1896-97. | 1897-98. | 1898-99. | 1899-00. | 1900-01. | 1901-02. | 1902-03. | 1903-04. | 1904-05. | 1905-06. | Average of last 15 years. | 1906-07. | 1907-08. | 1908-09. | 1909-10. |
|----------------------------|----------|----------|----------|----------|----------|----------|----------|----------|----------|----------|----------|----------|----------|----------|----------|------------------------------|----------|----------|----------|----------|
| | 2 | 3 | 4 | 5 | 6 | 7 | 8 | 9 | 10 | 11 | 12 | 13 | 14 | 15 | 16 | 17 | 18 | 19 | 20 | 21 |
| April | '56 | ... | '81 | '62 | '93 | ... | 1'72 | ... | '12 | 1'87 | '35 | '18 | 1'16 | '03 | '14 | '56 | | | | |
| May | '70 | ... | 2'24 | '23 | ... | '38 | '06 | 2'09 | '08 | 1'35 | 6'46 | '27 | 2'14 | '02 | '02 | 1'07 | | | | |
| June | ... | 1'0 | 1'10 | ... | 1'61 | 1'56 | '44 | '34 | 1'91 | '29 | '13 | '86 | '46 | '07 | '37 | '70 | | | | |
| July | 6'23 | 10'75 | 4'61 | 5'23 | 4'60 | 2'80 | 2'00 | 8'35 | 2'57 | 2'87 | 1'53 | 1'52 | 1'23 | 3'13 | 4'18 | 4'10 | | | | |
| August | 1'59 | 7'31 | 1'96 | 1'59 | '59 | 3'49 | 10'19 | '02 | 1'25 | 1'59 | 1'56 | 2'45 | 3'76 | 2'40 | '36 | 2'65 | | | | |
| September | 1'43 | 1'07 | '14 | 1'93 | '41 | '42 | 2'07 | '80 | '83 | '45 | '31 | '68 | 1'47 | 1'12 | '71 | '92 | | | | |
| October | ... | ... | ... | ... | '26 | '13 | ... | ... | ... | ... | ... | '30 | ... | ... | '15 | '06 | | | | |
| November | ... | ... | ... | ... | '03 | '33 | ... | ... | ... | '07 | .. | ... | ... | '14 | ... | '04 | | | | |
| December | ... | '21 | '43 | '15 | '02 | ... | '23 | ... | '02 | '53 | ... | ... | '16 | '07 | 1'58 | '23 | | | | |
| January | ... | 1'06 | 1'02 | '15 | '42 | '75 | '02 | ... | 1'31 | 1'00 | ... | '30 | 1'07 | 1'74 | '01 | '59 | | | | |
| February | '26 | '49 | '26 | '09 | '84 | '38 | 2'75 | 2'75 | '10 | '72 | '01 | ... | ... | 1'10 | 3'70 | '90 | | | | |
| March | '07 | 1'90 | 2'14 | 4'94 | 1'47 | 1'26 | '34 | 1'95 | '65 | '62 | '37 | 2'31 | 4'21 | 2'12 | 1'61 | 1'73 | | | | |
| April to June | 1'26 | 1'0 | 4'15 | '85 | 2'54 | 1'94 | 2'22 | 2'43 | 2'11 | 3'51 | 6'94 | 1'31 | 3'76 | '12 | '53 | 2'33 | | | | |
| July to September | 9'25 | 19'13 | 6'71 | 8'75 | 5'60 | 6'71 | 14'26 | 9'17 | 4'65 | 4'91 | 3'40 | 4'65 | 6'46 | 6'65 | 5'25 | 9'50 | | | | |
| October to December | ... | '21 | '43 | '15 | '31 | '46 | '23 | ... | '02 | '60 | ... | '30 | '16 | '21 | 1'73 | '32 | | | | |
| January to March | '33 | 3'45 | 3'42 | 5'18 | 2'73 | 2'39 | 3'11 | 4'70 | 2'06 | 2'34 | '38 | 2'61 | 5'28 | 4'96 | 5'32 | 3'22 | | | | |

TABLE No. 4.—RAINFALL OF MAHWAT TAHSIL (IN INCHES) BY MONTHS.

| NAMES OF MONTHS. | 1910-11. | 1911-12. | 1912-13. | 1913-14. | 1914-15. | 1915-16. | 1916-17. | 1917-18. | 1918-19. | 1919-20. | 1920-21. | 1921-22. | 1922-23. | 1923-24. | 1924-25. | 1925-26. | 1926-27. |
|----------------------------|----------|----------|----------|----------|----------|----------|----------|----------|----------|----------|----------|----------|----------|----------|----------|----------|----------|
| | 22 | 23 | 24 | 25 | 26 | 27 | 28 | 29 | 30 | 31 | 32 | 33 | 34 | 35 | 36 | 37 | 38 |
| April | | | | | | | | | | | | | | | | | |
| May | | | | | | | | | | | | | | | | | |
| June | | | | | | | | | | | | | | | | | |
| July | | | | | | | | | | | | | | | | | |
| August | | | | | | | | | | | | | | | | | |
| September | | | | | | | | | | | | | | | | | |
| October | | | | | | | | | | | | | | | | | |
| November | | | | | | | | | | | | | | | | | |
| December | | | | | | | | | | | | | | | | | |
| January | | | | | | | | | | | | | | | | | |
| February | | | | | | | | | | | | | | | | | |
| March | | | | | | | | | | | | | | | | | |
| April to June | | | | | | | | | | | | | | | | | |
| July to September | | | | | | | | | | | | | | | | | |
| October to December | | | | | | | | | | | | | | | | | |
| January to March | | | | | | | | | | | | | | | | | |

BANNU DISTRICT.]

RAINFALL.

vii

[PART
B

TABLE No. 5.—DISTRIBUTION

| Details. | Total square miles. | Cultivated square miles. | Square miles culturable but not cultivated. | Square miles under matured crop average for 6 years ending 1904-05. | TOTAL POPULATION. | | | |
|------------------|---------------------|--------------------------|---|---|-------------------|---------|----------|---------|
| | | | | | Total. | Males. | Females. | |
| I | 2 | 3 | 4 | 5 | 6 | 7 | 8 | |
| District ... | 1881 ... | 1,748 | ... | ... | ... | 182,740 | 99,331 | 83,409 |
| | 1891 ... | 1,748 | ... | ... | ... | 204,469 | 109,989 | 94,480 |
| | 1901 ... | 1,748 | 785 | 365 | 555 | 226,776 | 121,966 | 104,810 |
| | 1911 ... | | | | | | | |
| | 1921 ... | | | | | | | |
| Tahsils 1901 ... | Bannu ... | 521 | 258 | 68 | 221 | 130,444 | 71,565 | 58,879 |
| | Marwat ... | 1,227 | 527 | 297 | 334 | 96,332 | 50,401 | 45,931 |
| Tahsils 1911 ... | Bannu ... | | | | | | | |
| | Marwat ... | | | | | | | |
| Tahsils 1921 ... | Bannu ... | | | | | | | |
| | Marwat ... | | | | | | | |

| | 1881. | 1891. | 1901. | 1911. | 1921. |
|--|-------------|-------|-------|-------|-------|
| Percentage of total population which live in villages. | Persons ... | 92'9 | 93'5 | 91'3 | |
| | Males ... | 91'1 | 92'3 | 89'7 | |
| | Females ... | 95 | 94'9 | 93'4 | |
| Average population per village | 440 | 495 | 537 | | |
| Average population per town and per village ... | 471 | 527 | 584 | | |
| Number of villages and towns per 100 square miles ... | 22 | 22 | 22 | | |
| Average distance from village to village in miles ... | 4'5 | 4'5 | 4'5 | | |

BANNU DISTRICT.] DISTRIBUTION OF POPULATION. [PART B.
OF POPULATION.

| URBAN POPULATION. | | | RURAL POPULATION. | | | TOWNS AND VILLAGES. | | | | | | | |
|-------------------|--------|----------|-------------------|---------|----------|---------------------|------------------|-----------------|-----------------|-----------------|---------------|------------|--------|
| Total. | Males. | Females. | Total. | Males. | Females. | Over 10,000 souls. | 5,000 to 10,000. | 3,000 to 5,000. | 2,000 to 3,000. | 1,000 to 2,000. | 500 to 1,000. | Under 500. | Total. |
| 9 | 10 | 11 | 12 | 13 | 14 | 15 | 16 | 17 | 18 | 19 | 20 | 21 | 22 |
| 13,028 | 8,870 | 4,158 | 169,712 | 90,461 | 79,251 | ... | 1 | 5 | 4 | 38 | 59 | 281 | 388 |
| 13,305 | 8,500 | 4,805 | 191,164 | 101,489 | 89,675 | ... | 1 | 6 | 7 | 46 | 73 | 255 | 388 |
| 19,509 | 12,582 | 6,927 | 207,267 | 109,384 | 97,883 | ... | 3 | 5 | 9 | 46 | 82 | 243 | 388 |
| 14,291 | 9,791 | 4,500 | 116,153 | 61,774 | 54,379 | ... | 3 | 2 | 5 | 24 | 34 | 168 | 236 |
| 5,218 | 2,791 | 2,427 | 91,114 | 47,610 | 43,504 | ... | ... | 3 | 4 | 22 | 48 | 75 | 152 |

| | | 1881. | 1891. | 1901. | 1911. | 1921. |
|---|-----------------------------------|------------------|-------|-------|-------|-------|
| Density per square mile of area. | Total area ... | Total population | 104'5 | 116'9 | 129'7 | |
| | | Rural ... | 97 | 109'4 | 118'6 | |
| | Cultivated area | Total ... | 232'8 | 260'4 | 288'9 | |
| | | Rural ... | 216'2 | 243'5 | 264 | |
| | Cultivated and culturable area | Total ... | 158'9 | 177'8 | 197'2 | |
| | | Rural ... | 147'5 | 166'2 | 180'2 | |
| Percentage of increase (+) or decrease (—) on previous census. | | ... | +11'9 | +10'9 | | |

TABLE No. 6.—POPULATION OF TOWNS.

| Tahsil. | Town. | Census. | Total population. | Hindus. | Sikhs. | Jains. | Muhammadians. | Christians. | Others. |
|---------|-------|---------|-------------------|---------|--------|--------|---------------|-------------|---------|
| 1 | 2 | 3 | 4 | 5 | 6 | 7 | 8 | 9 | 10 |
| Bannu | Bannu | 1881 | 8,960 | 4,284 | 503 | ... | 4,110 | ... | 63 |
| | | 1891 | 8,817 | 4,519 | 537 | 8 | 3,720 | 33 | ... |
| | | 1901 | 14,291 | 7,080 | 1,354 | 2 | 5,730 | 125 | ... |
| | | 1911 | | | | | | | |
| | | 1921 | | | | | | | |
| Marwat | Lakki | 1881 | 4,068 | 1,146 | 16 | ... | 2,906 | ... | ... |
| | | 1891 | 4,488 | 1,345 | 48 | ... | 3,095 | ... | ... |
| | | 1901 | 5,218 | 1,471 | 72 | ... | 3,674 | 1 | ... |
| | | 1911 | | | | | | | |
| | | 1921 | | | | | | | |

TABLE No. 7.—MIGRATION.

TABLE No. 7.—

| DISTRICT, STATE, PROVINCE OR COUNTRY. | IMMIGRANTS. | | | | |
|--|---------------------|-------|--------|-------|-------|
| | 1881. | 1891. | 1901. | 1911. | 1921. |
| I | 2 | 3 | 4 | 5 | 6 |
| JHELUM | Persons | 358 | 346 | 1,686 | |
| | Males per 1,000 ... | 866 | 711 | 751 | |
| MIANWALI | Persons | ... | ... | ... | |
| | Males per 1,000 ... | ... | ... | ... | |
| DERA GHAZI KHAN | Persons | 59 | 25 | 100 | |
| | Males per 1,000 ... | 678 | 480 | 550 | |
| KOHAT | Persons | 1,879 | 2,746 | 2,784 | |
| | Males per 1,000 ... | 658 | 598 | 643 | |
| DERA ISMAIL KHAN | Persons | 1,493 | 1,060 | 1,425 | |
| | Males per 1,000 ... | 668 | 615 | 629 | |
| OTHER DISTRICTS AND STATES IN THE PUNJAB AND N.-W. F. PROVINCE. | Persons | 4,083 | 3,427 | 6,221 | |
| | Males per 1,000 ... | 858 | 830 | 821 | |
| OTHER PROVINCES AND STATES IN INDIA BEYOND PUNJAB AND N.-W. F. PROVINCE. | Persons | 1,018 | 479 | 996 | |
| | Males per 1,000... | 837 | 791 | 795 | |
| INDEPENDENT TERRITORY AND AFGHANISTAN. | Persons | 9,834 | 11,013 | 7,553 | |
| | Males per 1,000 ... | 607 | 608 | 653 | |
| OTHER ASIATIC COUNTRIES ... | Persons | 1 | 142 | 21 | |
| | Males per 1,000... | 1,000 | 585 | 905 | |
| COUNTRIES IN EUROPE ... | Persons | 32 | 13 | 47 | |
| | Males per 1,000 ... | 750 | 769 | 830 | |
| OTHER CONTINENTS ... | Persons | ... | ... | 2 | |
| | Males per 1,000 ... | ... | ... | 1,000 | |

NOTE.—The figures in column 4 are for the district of Bannu as now constituted but those for Isa Khel and Mianwali.

BANNU DISTRICT.]

MIGRATION.

[PART B.

MIGRATION.

| EMIGRANTS. | | | | | DISTRIBUTION OF IMMIGRANTS BY TAHSILS. | | | | | |
|------------|-------|-------|-------|-------|--|---------|--------|---------|--------|---------|
| 1881. | 1891. | 1901. | 1911. | 1921. | 1901. | | 1911. | | 1921. | |
| | | | | | Bannu. | Marwat. | Bannu. | Marwat. | Bannu. | Marwat. |
| 7 | 8 | 9 | 10 | 11 | 12 | 13 | 14 | 15 | 16 | 17 |
| 158 | 103 | 749 | | | 1,185 | 501 | | | | |
| 829 | 699 | 649 | | | ... | ... | | | | |
| 1,475 | 1,483 | 2,069 | | | ... | ... | | | | |
| 593 | 516 | 527 | | | ... | ... | | | | |
| 1,318 | 1,109 | 1,761 | | | 99 | 1 | | | | |
| 265 | 617 | 583 | | | ... | ... | | | | |
| 1,343 | 1,333 | 1,439 | | | 2,422 | 362 | | | | |
| 696 | 653 | 668 | | | ... | ... | | | | |
| 5,296 | 4,428 | 5,083 | | | 693 | 732 | | | | |
| 591 | 576 | 595 | | | ... | ... | | | | |
| 3,354 | 3,578 | 4,213 | | | 5,849 | 372 | | | | |
| 623 | 612 | 699 | | | ... | ... | | | | |
| ... | ... | 335 | | | 913 | 83 | | | | |
| ... | ... | 752 | | | ... | ... | | | | |
| ... | ... | ... | | | 5,047 | 2,506 | | | | |
| ... | ... | ... | | | ... | ... | | | | |
| ... | ... | ... | | | 20 | 1 | | | | |
| ... | ... | ... | | | ... | ... | | | | |
| ... | ... | ... | | | 44 | 3 | | | | |
| ... | ... | ... | | | ... | ... | | | | |
| ... | ... | ... | | | 2 | ... | | | | |
| ... | ... | ... | | | ... | ... | | | | |

in columns 2, 3, 7, 8, and 9 are for the district as constituted when Bannu included the Tahsils of

TABLE No. 8.—BIRTHS AND DEATHS.

| YEARS. | Population under registration. | RATE PER ANNUM PER 1,000. | | | | | | ACTUAL DEATHS FROM | | | | | Total columns of 9 to 13. |
|-------------|--------------------------------|---------------------------|----------|----------|---------|----------|----------|--------------------|------------|--------|--------------------------|-------------------|---------------------------|
| | | Births. | | | Deaths. | | | Cholera. | Small-pox. | Fever. | Dysentery and diarrhoea. | All other causes. | |
| | | Males. | Females. | Persons. | Males. | Females. | Persons. | | | | | | |
| 1 | 2 | 3 | 4 | 5 | 6 | 7 | 8 | 9 | 10 | 11 | 12 | 13 | 14 |
| 1891 | 204,469 | 12.9 | 10.4 | 23.3 | 24.2 | 22.7 | 23.5 | 9 | 218 | 3,872 | 76 | 635 | 4,810 |
| 1892 | " | 16.8 | 13.6 | 30.4 | 56.7 | 57.8 | 57.2 | 753 | 865 | 8,554 | 105 | 1,420 | 11,697 |
| 1893 | " | 13.7 | 11.1 | 24.8 | 23.2 | 22.7 | 22.9 | " | 24 | 3,756 | 59 | 862 | 4,701 |
| 1894 | " | 18.4 | 14.8 | 33.2 | 22.9 | 22.0 | 22.4 | " | 11 | 3,405 | 25 | 1,151 | 4,592 |
| 1895 | " | 22.3 | 18.9 | 41.2 | 25.5 | 24.3 | 24.9 | " | 122 | 3,469 | 56 | 1,455 | 5,102 |
| 1896 | " | 19.2 | 16.2 | 35.4 | 26.4 | 24.9 | 25.7 | 17 | 223 | 3,592 | 48 | 1,382 | 6,262 |
| 1897 | " | 21.9 | 18.2 | 40.1 | 37.5 | 40.5 | 38.8 | " | 152 | 6,070 | 63 | 1,663 | 7,948 |
| 1898 | " | 15.3 | 12.4 | 27.7 | 32.0 | 31.9 | 31.9 | " | 4 | 5,105 | 80 | 1,353 | 6,542 |
| 1899 | " | 20.9 | 16.8 | 37.7 | 28.2 | 26.4 | 27.3 | " | 24 | 4,208 | 43 | 1,323 | 5,598 |
| 1900 | " | 21.4 | 17.8 | 39.2 | 30.8 | 30.2 | 30.5 | 585 | 15 | 3,880 | 49 | 1,714 | 6,243 |
| 1901 | 226,776 | 18.1 | 14.7 | 32.8 | 21.2 | 22.1 | 21.6 | " | 612 | 3,127 | 51 | 1,204 | 4,994 |
| 1902 | " | 19.7 | 17.0 | 36.7 | 25.6 | 26.9 | 26.2 | " | 131 | 4,494 | 54 | 1,277 | 5,956 |
| 1903 | " | 18.5 | 15.4 | 33.9 | 30.8 | 33.2 | 31.9 | 161 | 17 | 5,744 | 53 | 1,274 | 7,249 |
| 1904 | " | 20.3 | 17.7 | 38.0 | 26.0 | 26.9 | 26.4 | " | 1 | 4,561 | 44 | 1,396 | 6,002 |
| 1905 | " | 20.4 | 17.9 | 38.3 | 24.2 | 24.9 | 24.5 | " | " | 3,914 | 54 | 1,598 | 5,566 |

TABLE No. 2.—BIRTHS AND DEATHS.

| YEARS. | Population under registration. | RATE PER ANNUM PER 1,000. | | | | | | ACTUAL DEATHS FROM | | | | | Total columns of 9 to 13. |
|--------|--------------------------------|---------------------------|----------|----------|---------|----------|----------|--------------------|------------|--------|--------------------------|-------------------|---------------------------|
| | | Births. | | | Deaths. | | | Cholera. | Small-pox. | Fever. | Dysentery and diarrhoea. | All other causes. | |
| | | Males. | Females. | Persons. | Males. | Females. | Persons. | | | | | | |
| 1 | 2 | 3 | 4 | 5 | 6 | 7 | 8 | 9 | 10 | 11 | 12 | 13 | 14 |
| 1906 | ... | ... | ... | ... | ... | ... | ... | ... | ... | ... | ... | ... | ... |
| 1907 | ... | ... | ... | ... | ... | ... | ... | ... | ... | ... | ... | ... | ... |
| 1908 | ... | ... | ... | ... | ... | ... | ... | ... | ... | ... | ... | ... | ... |
| 1909 | ... | ... | ... | ... | ... | ... | ... | ... | ... | ... | ... | ... | ... |
| 1910 | ... | ... | ... | ... | ... | ... | ... | ... | ... | ... | ... | ... | ... |
| 1911 | ... | ... | ... | ... | ... | ... | ... | ... | ... | ... | ... | ... | ... |
| 1912 | ... | ... | ... | ... | ... | ... | ... | ... | ... | ... | ... | ... | ... |
| 1913 | ... | ... | ... | ... | ... | ... | ... | ... | ... | ... | ... | ... | ... |
| 1914 | ... | ... | ... | ... | ... | ... | ... | ... | ... | ... | ... | ... | ... |
| 1915 | ... | ... | ... | ... | ... | ... | ... | ... | ... | ... | ... | ... | ... |
| 1916 | ... | ... | ... | ... | ... | ... | ... | ... | ... | ... | ... | ... | ... |
| 1917 | ... | ... | ... | ... | ... | ... | ... | ... | ... | ... | ... | ... | ... |
| 1918 | ... | ... | ... | ... | ... | ... | ... | ... | ... | ... | ... | ... | ... |
| 1919 | ... | ... | ... | ... | ... | ... | ... | ... | ... | ... | ... | ... | ... |
| 1920 | ... | ... | ... | ... | ... | ... | ... | ... | ... | ... | ... | ... | ... |
| 1921 | ... | ... | ... | ... | ... | ... | ... | ... | ... | ... | ... | ... | ... |
| 1922 | ... | ... | ... | ... | ... | ... | ... | ... | ... | ... | ... | ... | ... |
| 1923 | ... | ... | ... | ... | ... | ... | ... | ... | ... | ... | ... | ... | ... |
| 1924 | ... | ... | ... | ... | ... | ... | ... | ... | ... | ... | ... | ... | ... |
| 1925 | ... | ... | ... | ... | ... | ... | ... | ... | ... | ... | ... | ... | ... |
| 1926 | ... | ... | ... | ... | ... | ... | ... | ... | ... | ... | ... | ... | ... |
| 1927 | ... | ... | ... | ... | ... | ... | ... | ... | ... | ... | ... | ... | ... |

BANNU DISTRICT.]

BIRTHS AND DEATHS.

[PART B.

TABLE No. 9—BIRTHS BY MONTHS.

| MONTHS. | 1901. | | | 1902. | | | 1903. | | | 1904. | | | 1905. | | |
|-----------------|--------|----------|--------|--------|----------|--------|--------|----------|--------|--------|----------|--------|--------|----------|--------|
| | Males. | Females. | Total. | Males. | Females. | Total. | Males. | Females. | Total. | Males. | Females. | Total. | Males. | Females. | Total. |
| 1 | 2 | 3 | 4 | 5 | 6 | 7 | 8 | 9 | 10 | 11 | 12 | 13 | 14 | 15 | 16 |
| January | 360 | 254 | 614 | 324 | 290 | 614 | 447 | 376 | 823 | 394 | 328 | 722 | 405 | 337 | 742 |
| February | 389 | 288 | 677 | 388 | 333 | 721 | 352 | 281 | 633 | 371 | 299 | 670 | 392 | 327 | 719 |
| March | 420 | 310 | 730 | 482 | 392 | 874 | 336 | 271 | 607 | 327 | 256 | 583 | 531 | 388 | 919 |
| April | 223 | 191 | 414 | 352 | 331 | 683 | 329 | 276 | 605 | 370 | 357 | 727 | 335 | 314 | 649 |
| May | 218 | 159 | 377 | 324 | 259 | 583 | 287 | 244 | 531 | 316 | 217 | 533 | 295 | 263 | 558 |
| June | 330 | 263 | 593 | 301 | 262 | 563 | 297 | 218 | 515 | 277 | 219 | 496 | 324 | 262 | 586 |
| July | 292 | 243 | 535 | 341 | 314 | 655 | 373 | 328 | 701 | 338 | 311 | 649 | 469 | 457 | 926 |
| August | 420 | 373 | 793 | 428 | 369 | 797 | 296 | 266 | 562 | 295 | 256 | 551 | 328 | 296 | 624 |
| September... .. | 304 | 309 | 613 | 328 | 301 | 629 | 252 | 205 | 457 | 340 | 376 | 716 | 424 | 381 | 805 |
| October | 337 | 298 | 635 | 358 | 312 | 670 | 414 | 355 | 769 | 518 | 431 | 949 | 275 | 321 | 596 |
| November... .. | 437 | 363 | 800 | 442 | 371 | 813 | 392 | 294 | 686 | 438 | 384 | 822 | 346 | 298 | 644 |
| December | 455 | 351 | 806 | 406 | 333 | 739 | 438 | 378 | 816 | 640 | 580 | 1,220 | 521 | 418 | 939 |
| Total | 4,185 | 3,402 | 7,587 | 4,474 | 3,867 | 8,341 | 4,213 | 3,492 | 7,705 | 4,624 | 4,014 | 8,638 | 4,645 | 4,062 | 8,707 |

TABLE No. 9—BIRTHS BY MONTHS.

| MONTHS. | 1906. | | | 1907. | | | 1908. | | | 1909. | | | 1910. | | |
|-----------|--------|----------|--------|--------|----------|--------|--------|----------|--------|--------|----------|--------|--------|----------|--------|
| | Males. | Females. | Total. | Males. | Females. | Total. | Males. | Females. | Total. | Males. | Females. | Total. | Males. | Females. | Total. |
| | 17 | 18 | 19 | 20 | 21 | 22 | 23 | 24 | 25 | 26 | 27 | 28 | 29 | 30 | 31 |
| January | | | | | | | | | | | | | | | |
| February | | | | | | | | | | | | | | | |
| March | | | | | | | | | | | | | | | |
| April | | | | | | | | | | | | | | | |
| May | | | | | | | | | | | | | | | |
| June | | | | | | | | | | | | | | | |
| July | | | | | | | | | | | | | | | |
| August | | | | | | | | | | | | | | | |
| September | | | | | | | | | | | | | | | |
| October | | | | | | | | | | | | | | | |
| November | | | | | | | | | | | | | | | |
| December | | | | | | | | | | | | | | | |
| Total | | | | | | | | | | | | | | | |

BANNU DISTRICT.]

BIRTHS BY MONTHS.

[PART B.

TABLE No. 10.—MONTHLY DEATHS FROM ALL CAUSES AND FROM FEVER.

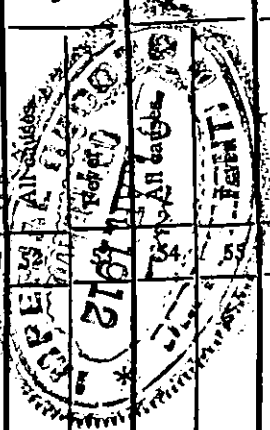
| MONTHS. | AVERAGE 1896-00. | | SELECTED YEARS FROM 1891 TO 1900. | | | | | | 1901. | | 1902. | | 1903. | | 1904. | | 1905. | |
|------------------|------------------|--------|-----------------------------------|--------|-------------|--------|-------------|--------|-------------|--------|-------------|--------|-------------|--------|-------------|--------|-------------|--------|
| | All causes. | Fever. | 1892. | | 1897. | | 1898. | | All causes. | Fever. | All causes. | Fever. | All causes. | Fever. | All causes. | Fever. | All causes. | Fever. |
| | | | All causes. | Fever. | All causes. | Fever. | All causes. | Fever. | | | | | | | | | | |
| | 2 | 3 | 4 | 5 | 6 | 7 | 8 | 9 | 10 | 11 | 12 | 13 | 14 | 15 | 16 | 17 | 18 | 19 |
| January | 773 | 601 | 1,177 | 878 | 666 | 450 | 1,336 | 1,129 | 487 | 285 | 494 | 378 | 862 | 716 | 820 | 662 | 525 | 392 |
| February | 583 | 446 | 881 | 610 | 332 | 191 | 709 | 580 | 399 | 235 | 474 | 358 | 543 | 449 | 561 | 458 | 456 | 375 |
| March | 465 | 343 | 748 | 507 | 326 | 212 | 562 | 458 | 450 | 263 | 453 | 318 | 516 | 424 | 436 | 344 | 528 | 383 |
| April | 394 | 282 | 1,138 | 617 | 293 | 192 | 570 | 401 | 314 | 183 | 413 | 283 | 461 | 341 | 505 | 392 | 281 | 203 |
| May | 413 | 258 | 1,059 | 404 | 355 | 226 | 331 | 248 | 319 | 227 | 470 | 343 | 569 | 496 | 378 | 326 | 375 | 264 |
| June | 396 | 273 | 582 | 312 | 438 | 308 | 305 | 221 | 412 | 239 | 387 | 289 | 569 | 474 | 324 | 266 | 383 | 293 |
| July | 377 | 247 | 594 | 296 | 353 | 201 | 324 | 242 | 319 | 210 | 363 | 263 | 620 | 480 | 384 | 291 | 697 | 443 |
| August | 334 | 210 | 362 | 200 | 256 | 131 | 306 | 217 | 401 | 233 | 482 | 356 | 419 | 261 | 278 | 188 | 354 | 227 |
| September | 461 | 278 | 626 | 530 | 457 | 311 | 377 | 267 | 286 | 176 | 371 | 265 | 428 | 284 | 368 | 247 | 359 | 225 |
| October | 616 | 459 | 1,738 | 1,679 | 1,307 | 1,061 | 437 | 314 | 353 | 206 | 467 | 362 | 637 | 465 | 577 | 401 | 366 | 249 |
| November | 710 | 559 | 1,484 | 1,353 | 1,658 | 1,466 | 620 | 449 | 574 | 389 | 778 | 630 | 708 | 592 | 537 | 395 | 519 | 345 |
| December | 794 | 616 | 1,308 | 1,168 | 1,507 | 1,331 | 725 | 579 | 680 | 481 | 804 | 649 | 917 | 762 | 834 | 591 | 723 | 515 |
| Total | 6,316 | 4,572 | 11,697 | 8,554 | 7,948 | 6,070 | 16,542 | 5,195 | 4,994 | 3,127 | 5,956 | 4,494 | 7,249 | 5,744 | 6,002 | 4,561 | 5,566 | 3,914 |

TABLE No. 10—MONTHLY DEATHS FROM ALL CAUSES AND FROM FEVER—CONTINUED.

| MONTHS. | 1906. | | 1907. | | 1908. | | 1909. | | 1910. | | 1911. | | 1912. | | 1913. | | 1914. | | 1915. | |
|---------------|-------------|--------|-------------|--------|-------------|--------|-------------|--------|-------------|--------|-------------|--------|-------------|--------|-------------|--------|-------------|--------|-------|----|
| | All causes. | Fever. | All causes. | Fever. | All causes. | Fever. | All causes. | Fever. | All causes. | Fever. | All causes. | Fever. | All causes. | Fever. | All causes. | Fever. | All causes. | Fever. | | |
| | 20 | 21 | 22 | 23 | 24 | 25 | 26 | 27 | 28 | 29 | 30 | 31 | 32 | 33 | 34 | 35 | 36 | 37 | 38 | 39 |
| January ... | | | | | | | | | | | | | | | | | | | | |
| February ... | | | | | | | | | | | | | | | | | | | | |
| March ... | | | | | | | | | | | | | | | | | | | | |
| April ... | | | | | | | | | | | | | | | | | | | | |
| May ... | | | | | | | | | | | | | | | | | | | | |
| June ... | | | | | | | | | | | | | | | | | | | | |
| July ... | | | | | | | | | | | | | | | | | | | | |
| August ... | | | | | | | | | | | | | | | | | | | | |
| September ... | | | | | | | | | | | | | | | | | | | | |
| October ... | | | | | | | | | | | | | | | | | | | | |
| November ... | | | | | | | | | | | | | | | | | | | | |
| December ... | | | | | | | | | | | | | | | | | | | | |
| Total ... | | | | | | | | | | | | | | | | | | | | |

TABLE No. 10.—MONTHLY DEATHS FROM ALL CAUSES AND FROM FEVER—CONCLUDED.

| MONTHS. | 1916. | | 1917. | | 1918. | | 1919. | | 1920. | | 1921. | | 1922. | | 1923. | | 1924. | | 1925. | | 1926. | | 1927. | |
|---------------|-------------|--------|-------------|--------|-------------|--------|-------------|--------|-------------|--------|-------------|--------|-------------|--------|-------------|--------|-------------|--------|-------------|--------|-------------|--------|-------------|--------|
| | All causes. | Fever. | All causes. | Fever. | All causes. | Fever. | All causes. | Fever. | All causes. | Fever. | All causes. | Fever. | All causes. | Fever. | All causes. | Fever. | All causes. | Fever. | All causes. | Fever. | All causes. | Fever. | All causes. | Fever. |
| January ... | 40 | 41 | 42 | 43 | 44 | 45 | 46 | 47 | 48 | 49 | 50 | 51 | 52 | 53 | 54 | 55 | 56 | 57 | 58 | 59 | 60 | 61 | 62 | 63 |
| February ... | | | | | | | | | | | | | | | | | | | | | | | | |
| March ... | | | | | | | | | | | | | | | | | | | | | | | | |
| April ... | | | | | | | | | | | | | | | | | | | | | | | | |
| May ... | | | | | | | | | | | | | | | | | | | | | | | | |
| June ... | | | | | | | | | | | | | | | | | | | | | | | | |
| July ... | | | | | | | | | | | | | | | | | | | | | | | | |
| August ... | | | | | | | | | | | | | | | | | | | | | | | | |
| September ... | | | | | | | | | | | | | | | | | | | | | | | | |
| October ... | | | | | | | | | | | | | | | | | | | | | | | | |
| November ... | | | | | | | | | | | | | | | | | | | | | | | | |
| December ... | | | | | | | | | | | | | | | | | | | | | | | | |
| Total ... | | | | | | | | | | | | | | | | | | | | | | | | |



BANNU DISTRICT.]

DEATHS FROM ALL CAUSES.

[PART B.

TABLE No. II.—TRIBES AND CASTES.

| CASTE OR TRIBE. | TOTAL NUMBERS. | | | SEXES 1901. | | STRENGTH BY RELIGION 1901. | | | |
|---------------------------|----------------|---------|---------|-------------|----------|----------------------------|--------|---------------|-------------|
| | 1881. | 1891. | 1901. | Males. | Females. | Hindus. | Sikhs. | Muhammadians. | Christians. |
| 1 | 2 | 3 | 4 | 5 | 6 | 7 | 8 | 9 | 10 |
| Total population | 182,740 | 204,769 | 226,776 | 121,966 | 104,810 | 21,769 | 2,779 | 202,082 | 146 |
| Pathans | ... | ... | 123,386 | 63,276 | 60,110 | ... | ... | 123,386 | ... |
| Other main tribes | ... | ... | 69,022 | 39,807 | 29,215 | 19,990 | 2,417 | 46,469 | 146 |
| Minor tribes and menials. | ... | ... | 34,368 | 18,883 | 15,485 | 1,779 | 362 | 32,227 | ... |
| PATHANS: | | | | | | | | | |
| Afridi | ... | ... | 237 | 222 | 15 | ... | ... | 237 | ... |
| Bangash... .. | ... | ... | 338 | 176 | 162 | ... | ... | 338 | ... |
| Bannuchi | ... | ... | 31,110 | 14,892 | 16,218 | ... | ... | 31,110 | ... |
| Bhitanni | ... | ... | 1,989 | 1,002 | 987 | ... | ... | 1,989 | ... |
| Gandapur | ... | ... | 141 | 88 | 53 | ... | ... | 141 | ... |
| Ghilzai | ... | ... | 377 | 210 | 167 | ... | ... | 377 | ... |
| Khasor | ... | ... | 174 | 90 | 84 | ... | ... | 174 | ... |
| Khattak | ... | ... | 6,115 | 3,552 | 2,563 | ... | ... | 6,115 | ... |
| Kundi | ... | ... | 101 | 27 | 74 | ... | ... | 101 | ... |
| Marwat | ... | ... | 52,179 | 26,653 | 25,526 | ... | ... | 52,179 | ... |
| Musa Khel | ... | ... | 197 | 58 | 139 | ... | ... | 197 | ... |
| Niazai | ... | ... | 3,750 | 2,031 | 1,719 | ... | ... | 3,750 | ... |
| Pawinda | ... | ... | 1,602 | 939 | 663 | ... | ... | 1,602 | ... |
| Safi | ... | ... | 119 | 68 | 51 | ... | ... | 119 | ... |
| Surang | ... | ... | 211 | 118 | 93 | ... | ... | 211 | ... |
| Urmar | ... | ... | 301 | 135 | 166 | ... | ... | 301 | ... |
| Wazir | ... | ... | 24,153 | 12,780 | 11,373 | ... | ... | 24,153 | ... |
| Yusafzai... .. | ... | ... | 292 | 235 | 57 | ... | ... | 292 | ... |
| Total ... | ... | ... | 123,386 | 63,276 | 60,110 | ... | ... | 123,386 | ... |

TABLE No. 11.—TRIBES AND CASTES—CONTINUED.

| CASTE OR TRIBE. | TOTAL NUMBERS. | | | SEXES 1901. | | STRENGTH BY RELIGION 1901. | | | |
|---------------------------|----------------|-------|--------|-------------|----------|----------------------------|--------|--------------|-------------|
| | 1881. | 1891. | 1901. | Males. | Females. | Hindus. | Sikhs. | Muhammadans. | Christians. |
| 1 | 2 | 3 | 4 | 5 | 6 | 7 | 8 | 9 | 10 |
| Arain | ... | ... | 507 | 265 | 242 | ... | ... | 507 | ... |
| Arora | ... | ... | 15,069 | 8,340 | 6,729 | 14,714 | 355 | ... | ... |
| Awan | ... | ... | 8,521 | 4,917 | 3,604 | ... | ... | 8,521 | ... |
| Bhatia | ... | ... | 1,934 | 1,046 | 888 | 1,913 | 21 | ... | ... |
| Biloch | ... | ... | 718 | 431 | 287 | ... | ... | 718 | ... |
| Brahman | ... | ... | 1,119 | 715 | 404 | 1,096 | 23 | ... | ... |
| Dogra | ... | ... | 161 | 160 | 1 | 161 | ... | ... | ... |
| Gakhar | ... | ... | 297 | 294 | 3 | ... | ... | 297 | ... |
| Jat | ... | ... | 15,018 | 8,555 | 6,463 | 114 | 1,812 | 13,092 | ... |
| Khatri | ... | ... | 1,452 | 876 | 576 | 1,287 | 165 | ... | ... |
| Khokhar | ... | ... | 248 | 166 | 82 | ... | ... | 248 | ... |
| Moghal | ... | ... | 134 | 113 | 21 | ... | ... | 134 | ... |
| Pracha | ... | ... | 816 | 433 | 383 | ... | ... | 816 | ... |
| Kureshi... .. | ... | ... | 5,789 | 3,107 | 2,682 | ... | ... | 5,789 | ... |
| Rajput | ... | ... | 2,767 | 2,419 | 348 | 684 | 41 | 2,042 | ... |
| Bhatti | ... | ... | 415 | 323 | 92 | ... | ... | 415 | ... |
| Chauhan | ... | ... | 193 | 175 | 18 | 21 | ... | 172 | ... |
| Janjua | ... | ... | 168 | 158 | 10 | ... | ... | 168 | ... |
| Punwar | ... | ... | 124 | 119 | 5 | ... | ... | 124 | ... |
| Sial | ... | ... | 145 | 75 | 70 | ... | ... | 145 | ... |
| Sayyads... .. | ... | ... | 11,561 | 5,999 | 5,562 | ... | ... | 11,561 | ... |
| Sheikh | ... | ... | 1,440 | 858 | 582 | ... | ... | 1,440 | ... |
| Ulema | ... | ... | 280 | 158 | 122 | ... | ... | 280 | ... |
| European and Eurasians... | ... | ... | 146 | 105 | 41 | ... | ... | ... | 146 |
| Total | ... | ... | 69,022 | 39,807 | 29,215 | 19,990 | 2,417 | 46,469 | 146 |

MAIN TRIBES OTHER THAN PATHANS.

TABLE No. 11.—TRIBES AND CASTES.—CONTINUED.

| CASTE OR TRIBE. | TOTAL NUMBERS. | | | SEXES 1901. | | STRENGTH BY RELIGION 1901. | | |
|--------------------------|----------------|-------|--------|-------------|----------|----------------------------|--------|--------------|
| | 1881. | 1891. | 1901. | Males. | Females. | Hindus. | Sikhs. | Muhammadans. |
| 1 | 2 | 3 | 4 | 5 | 6 | 7 | 8 | 9 |
| MINOR AND MENIAL TRIBES. | | | | | | | | |
| Baghban ... | ... | ... | 2,155 | 1,171 | 984 | ... | ... | 2,155 |
| Bhat ... | ... | ... | 107 | 43 | 64 | 63 | ... | 44 |
| Bhatiara ... | ... | ... | 648 | 413 | 235 | 135 | 18 | 495 |
| Chamar ... | ... | ... | 840 | 529 | 311 | 84 | ... | 756 |
| Chuhra ... | ... | ... | 1,428 | 911 | 517 | 536 | ... | 892 |
| Dhobi ... | ... | ... | 246 | 157 | 89 | 60 | ... | 186 |
| Faqir ... | ... | ... | 468 | 272 | 196 | 254 | ... | 214 |
| Gujar ... | ... | ... | 142 | 99 | 43 | ... | ... | 142 |
| Bhumala ... | ... | ... | 233 | 111 | 122 | ... | ... | 233 |
| Her Jat ... | ... | ... | 129 | 65 | 64 | ... | 13 | 116 |
| Mohana ... | ... | ... | 256 | 140 | 116 | ... | ... | 256 |
| Mona ... | ... | ... | 166 | 91 | 75 | ... | ... | 166 |
| Sanda ... | ... | ... | 175 | 87 | 88 | ... | ... | 175 |
| Sindhua ... | ... | ... | 201 | 195 | 6 | ... | 201 | ... |
| Tarkhel ... | ... | ... | 184 | 106 | 78 | ... | ... | 184 |
| Jhinwar ... | ... | ... | 291 | 268 | 23 | 259 | 32 | ... |
| Julaha ... | ... | ... | 675 | 414 | 261 | 12 | ... | 663 |
| Kalal ... | ... | ... | 109 | 96 | 13 | ... | ... | 109 |
| Kanera ... | ... | ... | 147 | 76 | 71 | ... | ... | 147 |
| Kumhar ... | ... | ... | 2,598 | 1,342 | 1,256 | ... | ... | 2,598 |
| Kutana ... | ... | ... | 361 | 105 | 256 | ... | ... | 361 |
| Lohar ... | ... | ... | 4,022 | 2,159 | 1,863 | ... | ... | 4,022 |
| Machhi ... | ... | ... | 297 | 169 | 128 | ... | ... | 297 |
| Mallah ... | ... | ... | 354 | 190 | 164 | ... | ... | 354 |
| Merasi ... | ... | ... | 1,373 | 947 | 426 | ... | ... | 1,373 |
| Mochi ... | ... | ... | 1,769 | 910 | 859 | ... | ... | 1,769 |
| Nai ... | ... | ... | 2,985 | 1,436 | 1,549 | 20 | 10 | 2,955 |
| Qasab ... | ... | ... | 872 | 639 | 233 | ... | ... | 872 |
| Rangrez ... | ... | ... | 3,014 | 1,626 | 1,388 | ... | ... | 3,014 |
| Supar ... | ... | ... | 2,492 | 1,351 | 1,141 | 346 | 11 | 2,135 |
| Tarkhan ... | ... | ... | 5,058 | 2,621 | 2,437 | 10 | 77 | 4,971 |
| Tei ... | ... | ... | 573 | 144 | 429 | ... | ... | 573 |
| Total ... | ... | ... | 34,368 | 18,883 | 15,485 | 1,779 | 362 | 32,227 |

TABLE No. 12.—RELIGIONS.

BANNU DISTRICT.]

RELIGIONS.

[PART B.

TABLE No. 12—

| DETAILS. | DISTRICT. | | | | TAHSILS 1901. | | TAHSILS. | | | |
|------------------------------------|-----------|---------|-------|-------|---------------|---------|----------|-------|---------|-------|
| | Persons. | | | | Bannu. | Marwat. | Bannu. | | Marwat. | |
| | 1881. | 1901. | 1911. | 1921. | | | 1911. | 1921. | 1911. | 1921. |
| Persons | 182,740 | 226,776 | | | 130,444 | 96,332 | | | | |
| Hindus | 16,415 | 21,090 | | | 13,742 | 7,348 | | | | |
| Sikhs | 572 | 1,672 | | | 1,529 | 143 | | | | |
| Jains | ... | 22 | | | 22 | ... | | | | |
| Muhamma dans... | 165,689 | 203,846 | | | 115,008 | 88,838 | | | | |
| Native Christians | 8 | 61 | | | 61 | ... | | | | |
| Europeans and Eurasian Christians. | 56 | 85 | | | 82 | 3 | | | | |

BANNU DISTRICT.]

RELIGIONS.

[PART B.

RELIGIONS.

| DISTRIBUTION OF EVERY 10,000 OF POPULATION BY RELIGION. | | | | | | | | | | | |
|---|-------|-------|-------|--------|-------|-------|-------|--------|-------|-------|-------|
| Total | | | | Urban. | | | | Rural. | | | |
| 1881. | 1901. | 1911. | 1921. | 1881. | 1901. | 1911. | 1921. | 1881. | 1901. | 1911. | 1921. |
| ... | ... | | | ... | ... | | | ... | ... | | |
| 898 | 929 | | | 4,168 | 4,383 | | | 647 | 604 | | |
| 31 | 74 | | | 398 | 731 | | | 3 | 12 | | |
| ... | 1 | | | ... | 1 | | | ... | 1 | | |
| 9,067 | 8,989 | | | 5,385 | 4,820 | | | 9,350 | 9,382 | | |
| } 4 | 7 | | | 49 | 65 | | | ... | 1 | | |

TABLE No. 13—SURVEYED AND ASSESSED AREA (IN ACRES) FOR DISTRICT AND TAHSILS.

| DISTRICT OR TAHSIL. | Year. | Total area including forests. | Total area not available for cultivation. | TOTAL AREA AVAILABLE FOR CULTIVATION NOT YET CULTIVATED. | | Number of pakka wells in use. | Number of pakka wells and jhallars in use. | IRRIGATED. | | UNIRRIGATED. | | | | Total cultivated area. | Total assessment including that of muafis, jagirs, wells, mills and date palms. |
|---------------------|--------------------|-------------------------------|---|--|---------|-------------------------------|--|------------|----------|--------------|---------|---------|-----------------|------------------------|---|
| | | | | Government waste. | Other. | | | Dofasli. | Ekfasli. | Rodkahi. | Barani. | Shigga. | Shigga Khatina. | | |
| I | 2 | 3 | 4 | 5 | 6 | 7 | 8 | 9 | 10 | 11 | 12 | 13 | 14 | 15 | 16 |
| | | Acres. | Acres. | Acres. | Acres. | | | Acres. | Acres. | Acres. | Acres. | Acres. | Acres. | Acres. | Rs. |
| BANNU TAHSIL ... | Regular Settlement | 284,437 | 71,632 | 8 | 73,785 | ... | ... | 81,907 | | 18,996 | 31,370 | 6,739 | ... | 139,012 | 1,47,977 |
| | Revised " | 297,157 | 88,500 | 265 | 43,328 | 5 | ... | 30,547 | 49,010 | 28,575 | 38,962 | 17,970 | ... | 165,064 | 2,33,161 |
| MARWAT TAHSIL ... | Regular " | 819,879 | 42,828 | ... | 550,627 | 1 | 9 | 20,641 | | 19,425 | 34,817 | 95,938 | 55,603 | 226,424 | 1,13,513 |
| | Revised " | 775,224 | 248,359 | ... | 189,859 | ... | 15 | 4,741 | 36,760 | 31,469 | 43,337 | 199,620 | 21,079 | 337,006 | 2,00,963 |
| DISTRICT... | Regular " | 1,104,316 | 114,460 | 8 | 624,412 | 1 | 9 | 102,548 | | 38,421 | 66,187 | 102,677 | 55,603 | 365,436 | 2,61,490 |
| | Revised " | 1,072,381 | 336,859 | 265 | 233,187 | 5 | 15 | 35,288 | 85,770 | 60,044 | 82,299 | 217,590 | 21,079 | 502,070 | 4,34,124 |

BANNU DISTRICT.]

AREA SURVEYED AND ASSESSED.

[PART B.

TABLE No. 14.—AREA IN ACRES UNDER CROPS FOR DISTRICT.

| Year. | Rice. | Wheat. | Barley | Jowar. | Bajra. | Gram. | Other cereals | Mung and Mash. | Peas, Moth and other cereals. | Oil-seeds. | Sugar-cane. | Cotton. | Maize. | Other crops. | Total area cropped. | Area of crops failed. |
|-------------|-------|---------|--------|--------|--------|---------|---------------|----------------|-------------------------------|------------|-------------|---------|--------|--------------|---------------------|-----------------------|
| I | 2 | 3 | 4 | 5 | 6 | 7 | 8 | 9 | 10 | 11 | 12 | 13 | 14 | 15 | 16 | 17 |
| 1890-91 ... | 1,211 | 230,761 | 20,697 | 5,276 | 33,021 | 68,552 | ... | 815 | 3,176 | 25 | 5,852 | 3,649 | 26,067 | 13,266 | 412,368 | 47,315 |
| 1891-92 ... | 2,561 | 96,123 | 9,951 | 5,900 | 11,558 | 59,346 | 2 | 525 | 1,871 | 18 | 6,468 | 1,855 | 25,990 | 5,433 | 227,601 | 122,972 |
| 1892-93 ... | 544 | 191,607 | 27,205 | 13,325 | 33,214 | 108,800 | 1 | 2,067 | 6,322 | 105 | 6,704 | 1,876 | 20,426 | 18,467 | 439,663 | 37,782 |
| 1893-94 ... | 943 | 211,332 | 25,341 | 5,020 | 28,232 | 92,205 | 7 | 716 | 3,793 | 56 | 6,584 | 1,690 | 26,912 | 15,170 | 418,001 | 37,609 |
| 1894-95 ... | 1,238 | 170,258 | 16,020 | 4,346 | 16,528 | 64,752 | 8 | 231 | 2,561 | 82 | 6,593 | 3,217 | 28,447 | 19,522 | 333,803 | 83,768 |
| Average ... | 1,299 | 180,016 | 19,843 | 6,773 | 83,011 | 76,731 | 4 | 871 | 3,545 | 57 | 6,440 | 2,457 | 27,368 | 14,372 | 364,287 | 65,889 |
| 1895-96 ... | 1,300 | 166,499 | 14,075 | 4,448 | 18,381 | 71,180 | 1 | 227 | 1,901 | 35 | 7,626 | 3,072 | 27,079 | 16,797 | 332,621 | 75,868 |
| 1896-97 ... | 1,825 | 171,596 | 18,720 | 6,355 | 14,162 | 87,332 | 1 | 344 | 1,952 | 76 | 8,117 | 3,127 | 27,345 | 19,801 | 360,753 | 58,109 |
| 1897-98 ... | 1,649 | 204,156 | 17,839 | 9,398 | 30,545 | 91,478 | 2 | 652 | 3,959 | 113 | 6,464 | 1,960 | 32,916 | 17,226 | 418,357 | 46,953 |
| 1898-99 ... | 1,987 | 168,725 | 12,671 | 4,014 | 9,859 | 85,875 | 2 | 455 | 3,504 | 120 | 5,813 | 1,850 | 30,007 | 18,661 | 343,543 | 65,667 |
| 1899-00 ... | 1,187 | 126,199 | 10,544 | 2,493 | 4,662 | 62,961 | ... | 81 | 763 | 17 | 5,645 | 1,537 | 28,593 | 21,358 | 266,040 | 113,438 |
| Average ... | 1,589 | 167,435 | 14,770 | 5,342 | 15,522 | 79,765 | 1 | 352 | 2,416 | 72 | 6,733 | 2,309 | 29,188 | 18,769 | 344,263 | 72,007 |
| 1900-01 ... | 1,728 | 181,881 | 14,131 | 4,203 | 17,069 | 95,145 | 1 | 536 | 2,858 | 24 | 5,726 | 2,195 | 31,218 | 21,142 | 378,757 | 75,556 |
| 1901-02 ... | 1,517 | 118,548 | 10,913 | 4,427 | 11,844 | 54,267 | 1 | 130 | 1,479 | 11 | 5,912 | 1,021 | 33,626 | 13,810 | 257,506 | 154,733 |
| 1902-03 ... | 1,162 | 172,873 | 13,048 | 11,607 | 17,336 | 99,065 | 49 | 383 | 2,611 | 28 | 5,840 | 1,875 | 34,850 | 23,300 | 385,027 | 80,357 |
| 1903-04 ... | 2,858 | 214,062 | 16,784 | 9,102 | 25,999 | 100,889 | 33 | 468 | 2,489 | 19 | 5,942 | 2,262 | 33,359 | 24,481 | 438,747 | 44,098 |
| 1904-05 ... | 1,523 | 209,106 | 20,451 | 4,378 | 6,555 | 96,950 | ... | 325 | 1,204 | 2 | 6,170 | 2,526 | 33,151 | 23,340 | 405,681 | 41,725 |
| Average ... | 1,758 | 179,294 | 15,245 | 6,763 | 15,941 | 89,263 | 17 | 368 | 2,128 | 17 | 5,918 | 1,956 | 33,241 | 21,235 | 373,144 | 67,294 |

BANNU DISTRICT.]

ACRES UNDER CROPS.

[PART B.

TABLE No. 14.—AREA IN ACRES UNDER CROPS FOR BANNU TAHSIL.

| Year. | Rice. | Wheat. | Barley. | Jowar. | Bajra. | Gram. | Other cereals. | Mung and Mash. | Peas, Moth and other cereals. | Oil-seed. | Sugar cane. | Cotton. | Maize. | Other crops. | Total area cropped. | Total area failed. |
|-------------|-------|--------|---------|--------|--------|--------|----------------|----------------|-------------------------------|-----------|-------------|---------|--------|--------------|---------------------|--------------------|
| 1 | 2 | 3 | 4 | 5 | 6 | 7 | 8 | 9 | 10 | 11 | 12 | 13 | 14 | 15 | 16 | 17 |
| 1890-91 ... | 1,176 | 86,225 | 13,011 | 1,492 | 8,368 | 7,074 | ... | 1 | 281 | 6 | 5,837 | 3,162 | 23,139 | 8,000 | 157,772 | 7,047 |
| 1891-92 ... | 2,311 | 9,658 | 1,237 | 2,577 | 3,044 | 6,554 | 1 | 10 | 285 | 2 | 6,457 | 1,808 | 23,384 | 312 | 57,640 | 18,642 |
| 1892-93 ... | 544 | 65,461 | 17,610 | 7,225 | 8,818 | 12,835 | 1 | 43 | 439 | 35 | 6,680 | 1,782 | 25,134 | 10,353 | 156,969 | 5,088 |
| 1893-94 ... | 943 | 78,739 | 17,532 | 2,881 | 7,815 | 9,040 | 7 | 7 | 463 | 22 | 6,566 | 1,582 | 23,173 | 9,512 | 158,282 | 4,728 |
| 1894-95 ... | 1,174 | 70,962 | 11,731 | 2,571 | 4,459 | 6,951 | 8 | 9 | 447 | 42 | 6,589 | 3,013 | 23,815 | 11,691 | 143,462 | 10,870 |
| Average ... | 1,230 | 62,209 | 12,224 | 3,349 | 6,501 | 8,491 | 3 | 14 | 383 | 21 | 6,428 | 2,269 | 23,729 | 7,974 | 134,825 | 9,275 |
| 1895-96 ... | 1,165 | 71,265 | 10,143 | 1,919 | 4,292 | 8,300 | 1 | 4 | 139 | 11 | 7,620 | 2,565 | 22,211 | 11,401 | 141,036 | 8,365 |
| 1896-97 ... | 1,825 | 73,427 | 12,130 | 3,486 | 4,916 | 13,088 | 1 | 19 | 223 | 53 | 8,109 | 2,669 | 23,081 | 11,530 | 154,557 | 5,375 |
| 1897-98 ... | 1,649 | 77,734 | 12,910 | 4,242 | 7,206 | 13,786 | 2 | 23 | 352 | 50 | 6,456 | 1,573 | 27,063 | 9,453 | 162,589 | 2,988 |
| 1898-99 ... | 1,986 | 61,810 | 9,125 | 2,032 | 3,082 | 10,498 | 2 | 6 | 593 | 56 | 5,806 | 1,767 | 24,596 | 10,505 | 131,864 | 7,657 |
| 1899-00 ... | 1,149 | 54,014 | 7,262 | 988 | 1,571 | 7,992 | ... | 1 | 44 | ... | 5,639 | 1,442 | 22,999 | 12,162 | 115,263 | 15,857 |
| Average ... | 1,555 | 67,650 | 10,314 | 2,534 | 4,231 | 10,733 | 1 | 11 | 270 | 34 | 6,726 | 2,003 | 23,990 | 11,010 | 141,062 | 8,048 |
| 1900-01 ... | 1,637 | 69,706 | 9,642 | 1,445 | 3,638 | 16,500 | ... | 3 | 94 | 4 | 5,719 | 1,928 | 24,674 | 11,147 | 146,137 | 8,319 |
| 1901-02 ... | 1,297 | 56,419 | 8,144 | 2,291 | 4,582 | 12,069 | ... | 5 | 212 | 2 | 5,907 | 942 | 26,022 | 7,776 | 125,668 | 24,927 |
| 1902-03 ... | 1,009 | 67,107 | 9,171 | 7,095 | 5,078 | 14,704 | ... | 5 | 208 | 6 | 5,834 | 1,806 | 26,394 | 11,988 | 150,405 | 13,278 |
| 1903-04 ... | 2,387 | 74,613 | 11,208 | 4,815 | 7,064 | 12,378 | ... | 10 | 135 | 7 | 5,937 | 2,000 | 25,901 | 12,445 | 158,900 | 7,607 |
| 1904-05 ... | 1,522 | 75,114 | 13,906 | 1,898 | 1,163 | 11,729 | ... | 1 | 35 | 1 | 6,166 | 2,180 | 24,976 | 13,302 | 151,993 | 7,005 |
| Average ... | 1,570 | 68,592 | 10,414 | 3,509 | 4,305 | 13,476 | ... | 5 | 137 | 4 | 5,913 | 1,771 | 25,593 | 11,332 | 146,621 | 12,227 |

BANNU DISTRICT.]

ACRES UNDER CROPS.

xxii

[PART B.

TABLE No. 14.—AREA IN ACRES UNDER CROPS FOR MARWAT TAHSIL.

| Year. | Rice. | Wheat. | Barley | Jowar. | Bajra. | Gram. | Other cere-als. | Mung and Mash. | Peas, Moth and other cereals. | Oil-seeds. | Sugar cane. | Cotton. | Maize. | Other crops. | Total area cropped. | Total area failed. |
|----------------|-------|---------|--------|--------|--------|--------|-----------------|----------------|-------------------------------|------------|-------------|---------|--------|--------------|---------------------|--------------------|
| 1 | 2 | 3 | 4 | 5 | 6 | 7 | 8 | 9 | 10 | 11 | 12 | 13 | 14 | 15 | 16 | 17 |
| 1890-91 | 35 | 144,536 | 7,686 | 3,784 | 24,653 | 61,478 | ... | 814 | 2,805 | 19 | 15 | 487 | 2,928 | 5,266 | 254,596 | 40,268 |
| 1891-92 | 250 | 86,465 | 8,714 | 3,323 | 8,514 | 52,792 | 1 | 515 | 1,586 | 16 | 11 | 47 | 2,606 | 5,121 | 169,961 | 104,330 |
| 1892-93 | ... | 126,146 | 9,595 | 6,100 | 24,396 | 85,965 | ... | 2,024 | 5,883 | 70 | 15 | 94 | 4,292 | 8,114 | 272,694 | 32,694 |
| 1893-94 | ... | 132,593 | 7,809 | 2,139 | 20,417 | 83,165 | ... | 709 | 3,330 | 34 | 18 | 108 | 3,739 | 5,658 | 259,719 | 32,881 |
| 1894-95 | 64 | 99,296 | 4,289 | 1,775 | 12,069 | 57,801 | ... | 222 | 2,114 | 40 | 4 | 204 | 4,632 | 7,831 | 190,341 | 72,898 |
| Average | 70 | 117,807 | 7,619 | 3,424 | 18,010 | 68,240 | ... | 857 | 3,162 | 36 | 12 | 188 | 3,639 | 6,398 | 229,462 | 56,614 |
| 1895-96 | 135 | 95,234 | 3,932 | 2,529 | 14,089 | 62,880 | ... | 223 | 1,762 | 24 | 6 | 507 | 4,868 | 5,396 | 191,585 | 67,503 |
| 1896-97 | ... | 98,169 | 6,590 | 2,869 | 9,246 | 74,244 | ... | 325 | 1,729 | 23 | 8 | 458 | 4,264 | 8,271 | 206,196 | 52,734 |
| 1897-98 | ... | 126,422 | 4,929 | 5,156 | 23,249 | 77,692 | ... | 629 | 3,607 | 63 | 8 | 387 | 5,853 | 7,773 | 255,768 | 43,965 |
| 1898-99 | 1 | 106,915 | 3,546 | 1,982 | 6,777 | 75,377 | ... | 449 | 2,911 | 64 | 7 | 83 | 5,411 | 8,156 | 211,679 | 58,010 |
| 1899-00 | 38 | 72,185 | 3,282 | 1,505 | 3,091 | 54,969 | ... | 80 | 719 | 17 | 6 | 95 | 5,594 | 9,196 | 150,777 | 97,581 |
| Average | 35 | 99,785 | 4,456 | 2,808 | 11,290 | 69,032 | ... | 341 | 2,146 | 38 | 7 | 306 | 5,198 | 9,759 | 203,201 | 63,959 |
| 1900-01 | 91 | 112,173 | 4,489 | 2,758 | 14,331 | 78,645 | 1 | 533 | 2,764 | 20 | 7 | 167 | 6,544 | 9,995 | 232,518 | 67,237 |
| 1901-02 | 220 | 62,129 | 2,769 | 2,236 | 7,262 | 42,198 | 1 | 125 | 1,267 | 9 | 5 | 79 | 7,604 | 6,034 | 131,938 | 129,806 |
| 1902-03 | 153 | 105,766 | 4,777 | 4,512 | 12,258 | 84,361 | 49 | 378 | 2,403 | 22 | 6 | 69 | 8,456 | 11,412 | 234,622 | 67,079 |
| 1903-04 | 471 | 139,449 | 5,576 | 4,287 | 18,935 | 88,511 | 33 | 458 | 2,354 | 12 | 5 | 262 | 7,458 | 12,036 | 279,847 | 36,491 |
| 1904-05 | 1 | 133,992 | 6,545 | 2,480 | 5,392 | 85,221 | ... | 324 | 1,109 | 1 | 4 | 346 | 8,175 | 10,038 | 253,688 | 34,723 |
| Average | 187 | 110,702 | 4,831 | 3,255 | 11,636 | 75,787 | 17 | 364 | 1,991 | 13 | 5 | 185 | 7,647 | 9,903 | 226,523 | 55,067 |

BANNU DISTRICT.]

ACRES UNDER CROPS.

xxiii

[PART B.

TABLE No. 15.—TAKAVI.

| DETAILS. | 1891-92. | 1892-93. | 1893-94. | 1894-95. | 1895-96. | 1896-97. | 1897-98. | 1898-99. | 1899-00. | 1900-01. | 1901-02. | 1902-03. | 1903-04. | 1904-05. |
|-----------------------------|----------|----------|----------|----------|----------|----------|----------|----------|----------|----------|----------|----------|----------|----------|
| I | 2 | 3 | 4 | 5 | 6 | 7 | 8 | 9 | 10 | 11 | 12 | 13 | 14 | 15 |
| BANNU TAHSIL. | | | | | | | | | | | | | | |
| Land Improvement Loans | 2,300 | 2,100 | 5,460 | 1,900 | 1,600 | ... | ... | 3,000 | ... | 1,000 | 1,700 | 800 | 300 | 800 |
| Loans to Agriculturists ... | ... | ... | ... | ... | ... | 2,510 | 240 | 100 | 4,395 | 1,858 | 100 | 800 | 1,220 | 1,408 |
| MARWAT TAHSIL. | | | | | | | | | | | | | | |
| Land Improvement Loans | ... | ... | 2,200 | 2,000 | 600 | ... | ... | ... | ... | ... | ... | 400 | ... | 600 |
| Loans to Agriculturists ... | ... | ... | ... | ... | 3,865 | 20,642 | 14,715 | 985 | 6,166 | 7,433 | 5,400 | 5,700 | 8,050 | 14,618 |
| DISTRICT. | | | | | | | | | | | | | | |
| Land Improvement Loans | 2,300 | 2,100 | 7,660 | 3,900 | 2,200 | ... | ... | 3,000 | ... | 1,000 | 1,700 | 1,200 | 300 | 1,400 |
| Loans to Agriculturists ... | ... | ... | ... | ... | 3,865 | 23,152 | 14,955 | 1,085 | 10,561 | 9,291 | 5,500 | 6,500 | 9,270 | 16,026 |
| BANNU TAHSIL. | | | | | | | | | | | | | | |
| Land Improvement Loans | | | | | | | | | | | 421 | 224 | 171 | 141 |
| Loans to Agriculturists ... | | | | | | | | | | | 12 | 159 | ... | 41 |
| MARWAT TAHSIL. | | | | | | | | | | | | | | |
| Land Improvement Loans | | | | | | | | | | | ... | ... | ... | ... |
| Loans to Agriculturists ... | | | | | | | | | | | 4,393 | 5,511 | ... | ... |
| DISTRICT. | | | | | | | | | | | | | | |
| Land Improvement Loans | | | | | | | | | | | 421 | 224 | 171 | 141 |
| Loans to Agriculturists ... | | | | | | | | | | | 4,405 | 5,670 | ... | 41 |

Advances.

Overdue at the close of the year.

Figures not available.

BANNU DISTRICT.]

TAKAVI.

xxxiv

[PART B.

TABLE No. 16—SALES AND MORTGAGES.

| Year. | SALES OF LAND. | | | MORTGAGE OF LAND. | | | REDEMPTION OF MORTGAGED LAND. | | | |
|----------------|------------------|------------------------|-----------------|-------------------|------------------------|-----------------|-------------------------------|------------------------|--------------------------|----------|
| | Number of cases. | Area of land in acres. | Purchase money. | Number of cases. | Area of land in acres. | Mortgage money. | Number of cases. | Area of land in acres. | Mortgage money redeemed. | |
| 1 | 2 | 3 | 4 | 5 | 6 | 7 | 8 | 9 | 10 | |
| | | Acres. | Rs. | | Acres. | Rs. | | Acres. | Rs. | |
| Bannu Tahsil. | 1885-86 ... | 756 | 786 | 93,093 | 1,742 | 1,522 | 1,54,147 | 679 | 765 | 54,136 |
| | 1900-01 ... | 1,501 | 1,831 | 3,27,127 | 2,066 | 2,682 | 2,80,820 | 2,150 | 2,484 | 2,22,574 |
| | 1901-02 ... | 1,540 | 2,525 | 3,53,213 | 2,373 | 5,232 | 4,32,741 | 1,895 | 2,393 | 2,00,091 |
| | 1902-03 ... | 2,421 | 3,201 | 4,93,159 | 4,052 | 7,368 | 6,00,716 | 3,258 | 4,782 | 3,32,204 |
| | 1903-04 ... | 480 | 586 | 1,02,080 | 771 | 856 | 1,13,748 | 622 | 661 | 81,003 |
| | 1904-05 ... | 815 | 994 | 1,17,929 | 1,183 | 2,145 | 87,685 | 862 | 1,290 | 73,463 |
| Marwat Tahsil. | 1885-86 ... | 117 | 1,050 | 26,376 | 1,657 | 10,683 | 1,21,544 | 246 | 2,423 | 9,387 |
| | 1900-01 ... | 626 | 7,630 | 2,43,090 | 4,661 | 34,755 | 8,06,806 | 3,593 | 26,589 | 4,98,043 |
| | 1901-02 ... | 460 | 3,855 | 1,60,961 | 4,318 | 28,773 | 6,71,807 | 3,023 | 21,821 | 3,88,989 |
| | 1902-03 ... | 642 | 5,233 | 1,60,185 | 5,258 | 33,593 | 6,61,016 | 2,569 | 20,354 | 3,01,736 |
| | 1903-04 ... | 146 | 1,137 | 37,897 | 1,009 | 6,019 | 1,27,667 | 611 | 5,157 | 72,687 |
| | 1904-05 ... | 271 | 2,856 | 82,741 | 1,146 | 5,551 | 85,560 | 464 | 3,224 | 34,135 |
| District. | 1885-86 ... | 873 | 1,836 | 1,19,469 | 3,399 | 12,205 | 2,75,691 | 925 | 3,188 | 63,523 |
| | 1900-01 ... | 2,127 | 9,461 | 5,70,217 | 6,727 | 37,437 | 10,87,626 | 5,743 | 29,073 | 7,20,617 |
| | 1901-02 ... | 2,000 | 6,380 | 5,14,174 | 6,691 | 34,005 | 11,04,548 | 4,918 | 24,214 | 5,89,080 |
| | 1902-03 ... | 3,063 | 8,434 | 6,53,344 | 9,310 | 40,961 | 4,261,732 | 5,827 | 25,136 | 6,33,940 |
| | 1903-04 ... | 626 | 1,723 | 1,39,977 | 1,780 | 6,875 | 2,41,415 | 1,233 | 5,818 | 1,53,690 |
| | 1904-05 ... | 1,086 | 3,850 | 2,00,670 | 2,329 | 7,696 | 1,73,245 | 1,326 | 4,514 | 1,07,598 |

TABLE No. 17.—AGRICUL

| KIND OF STOCK. | BANNU TAHSIL. | | MARWAT TAHSIL. | | TOTAL OF THE DISTRICT. | |
|--|---------------|----------|----------------|----------|------------------------|----------|
| | 1876-77. | 1903-04. | 1876-77. | 1903-04. | 1876-77. | 1903-04. |
| 1 | 2 | 3 | 4 | 5 | 6 | 7 |
| Bulls and Bullocks ... | 17,058 | 18,030 | 25,054 | 20,866 | 42,112 | 38,896 |
| Cows | | 19,247 | | 10,925 | | 30,172 |
| Male buffaloes ... | | 150 | | 33 | | 183 |
| Cow buffaloes ... | 26,560 | 6,293 | 22,281 | 1,293 | 48,841 | 7,586 |
| Young-stock, calves and buffaloe calves. | | 14,369 | | 7,174 | | 21,543 |
| Sheep | | 18,343 | | 25,768 | | 44,111 |
| Goats | 17,286 | 7,636 | 21,188 | 28,729 | 38,474 | 36,365 |
| Horses and ponies ... | | 2,174 | | 928 | | 3,102 |
| Mules | 2,115 | 1,178 | 626 | 11 | 2,741 | 1,189 |
| Donkeys | 2,500 | 8,662 | 9,253 | 14,674 | 11,753 | 23,336 |
| Camels | 1,000 | 1,581 | 4,308 | 2,908 | 5,308 | 4,489 |
| Carts | | 230 | | 78 | | 308 |
| Ploughs | 8,526 | 10,451 | 11,980 | 10,727 | 20,506 | 21,178 |

BANNU DISTRICT.]

AGRICULTURAL STOCK:

[PART B.

TURAL STOCK.

| KIND OF STOCK. | BANNU TAHSIL. | | MARWAT TAHSIL. | | TOTAL OF THE DISTRICT. | |
|--|---------------|---|----------------|---|------------------------|---|
| | 2 | 3 | 4 | 5 | 6 | 7 |
| Bulls and Bullocks | | | | | | |
| Cows | | | | | | |
| Male buffaloes | | | | | | |
| Cow buffaloes | | | | | | |
| Young-stock, calves and buffaloe calves. | | | | | | |
| Sheep | | | | | | |
| Goats | | | | | | |
| Horses and ponies | | | | | | |
| Mules | | | | | | |
| Donkeys | | | | | | |
| Camels | | | | | | |
| Carts | | | | | | |
| Ploughs | | | | | | |

TABLE No. 18.—CANAL IRRIGATION (ACRES.).

| Serial number. | Name of canal. | 1904-05. | | | | | | | |
|----------------|----------------------------|----------------|----------------|---------|--------|-----------|--------|----------|--|
| | | Irrigated | | Matured | | Irrigated | | Matured. | |
| | | Acres. | Acres. | Acres. | Acres. | Acres. | Acres. | | |
| 1 | Kach Kot Canal | 46,226 | 50,438 | | | | | | |
| 2 | Landidak Canal | 13,863 | 12,642 | | | | | | |
| 3 | Other Kurram Canals | 35,122 | 39,938 | | | | | | |
| 4 | Ghulam Muhammad Khan Canal | 7,772 | 8,956 | | | | | | |
| 5 | Daurana Khan Canal | 5,700 | 6,797 | | | | | | |
| 6 | Others | 2,009 | 3,224 | | | | | | |
| | Total | 111,592 | 121,995 | | | | | | |

NOTE.—Figures for previous years are not available.

TABLE No. 19.—WAGES AND LABOUR.

| YEAR. | WAGES OF LABOUR PER DAY. | | | | CARTS PER DAY. | | CAMELS PER DAY. | | DONKEYS PER SCORE PER DAY. | |
|---------|--------------------------|-----------|------------|-----------|----------------|-----------|-----------------|-----------|----------------------------|-----------|
| | Skilled. | | Unskilled. | | Highest. | Lowest. | Highest. | Lowest. | Highest. | Lowest. |
| | Highest. | Lowest. | Highest. | Lowest. | | | | | | |
| 1 | 2 | 3 | 4 | 5 | 6 | 7 | 8 | 9 | 10 | 11 |
| | Rs. A. P. | Rs. A. P. | Rs. A. P. | Rs. A. P. | Rs. A. P. | Rs. A. P. | Rs. A. P. | Rs. A. P. | Rs. A. P. | Rs. A. P. |
| 1870-71 | 0 12 0 | 0 4 0 | 0 4 0 | 0 3 0 | 2 0 0 | 0 0 0 | 0 8 0 | 0 6 0 | 3 2 0 | 2 0 0 |
| 1875-76 | 0 10 0 | 0 6 0 | 0 5 0 | 0 3 0 | 2 0 0 | 0 0 0 | 0 8 0 | 0 6 0 | 3 12 0 | 0 0 0 |
| 1880-81 | 0 10 0 | 0 6 0 | 0 5 0 | 0 2 0 | 2 0 0 | 1 0 0 | 0 8 0 | 0 6 0 | 5 0 0 | 3 12 0 |
| 1885-86 | 0 11 6 | 0 8 3 | 0 3 9 | 0 2 6 | 2 0 0 | 1 0 0 | 0 8 0 | 0 6 0 | 4 4 0 | 3 12 0 |
| 1890-91 | 1 0 0 | 0 10 0 | 0 5 0 | 0 2 0 | 1 0 0 | 0 8 0 | 0 8 0 | 0 6 0 | 5 0 0 | 3 12 0 |
| 1895-96 | 1 0 0 | 0 10 0 | 0 5 0 | 0 2 0 | ... | ... | 0 8 0 | 0 6 0 | 5 0 0 | 3 12 0 |
| 1900-01 | 1 0 0 | 0 8 0 | 0 5 0 | 0 2 6 | 1 4 0 | 0 0 0 | 0 8 0 | 0 6 0 | 5 0 0 | 3 12 0 |
| 1905-96 | 1 0 0 | 0 8 0 | 0 5 0 | 0 2 6 | 1 2 0 | 0 0 0 | 0 8 0 | 0 6 0 | 3 12 0 | 0 0 0 |
| 1910-11 | ... | ... | ... | ... | ... | ... | ... | ... | ... | ... |
| 1915-16 | ... | ... | ... | ... | ... | ... | ... | ... | ... | ... |
| 1920-22 | ... | ... | ... | ... | ... | ... | ... | ... | ... | ... |

BANNU DISTRICT.]

WAGES AND LABOUR.

[PART B.

BANNU DISTRICT.]

RETAIL PRICES.

[PART B.

TABLE No. 20.—SHOWING THE PRICES AT HEAD-QUARTERS ON THE 1ST JANUARY IN EACH YEAR.

| I | IN SEERS AND CHATTAKS PER RUPEE. | | | | | | | | | | | | | | | |
|-----------------------------|----------------------------------|-----|---------|-----|-------|-----|--------------|-----|--------|-----|--------|-----|------------|-----|-------|-----|
| | Wheat. | | Barley. | | Gram. | | Indian corn. | | Jowar. | | Bajra. | | Fire-wood. | | Salt. | |
| | S. | C. | S. | C. | S. | C. | S. | C. | S. | C. | S. | C. | S. | C. | S. | C. |
| | 2 | 3 | 4 | 5 | 6 | 7 | 8 | 9 | 10 | 11 | 12 | 13 | 14 | 15 | 16 | 17 |
| Average 1861-62 to 1865-66. | 24 | 14 | 37 | 13 | 30 | 9 | 37 | 4 | 32 | 1 | 28 | 3 | 139 | 15 | 93 | 5 |
| Average 1866-67 to 1870-71. | 18 | 2 | 29 | 15 | 17 | 8 | 27 | 5 | 24 | 5 | 20 | 13 | 114 | 12 | 93 | 5 |
| Average 1871-72 to 1874-75. | 28 | 1 | 52 | 13 | 40 | 6 | 46 | 14 | 45 | 5 | 37 | 13 | 90 | ... | ... | ... |
| Average 1875-76 to 1879-80. | 26 | 14 | 37 | 12 | 29 | 8 | 39 | 6 | 36 | 8 | 30 | 12 | 68 | ... | ... | ... |
| Average 1880-81 to 1884-85. | 20 | 11 | 24 | 13 | 25 | 12 | ... | ... | 38 | 5 | 28 | 5 | 80 | ... | 93 | 5 |
| Average 1885-86 to 1889-90. | 19 | 3 | 33 | 6 | 18 | 10 | ... | ... | 31 | 3 | 22 | 10 | 66 | ... | 54 | ... |
| 1891 | 21 | ... | 43 | ... | 21 | ... | 38 | ... | 40 | ... | 28 | ... | 90 | ... | 40 | ... |
| 1892 | 16 | ... | 27 | ... | 21 | ... | 21 | ... | 23 | ... | 16 | ... | 90 | ... | 40 | ... |
| 1893 | 11 | ... | 17 | ... | 16 | ... | 16 | ... | 18 | ... | 15 | ... | 80 | ... | 40 | ... |
| 1894 | 26 | ... | 46 | ... | 49 | ... | 38 | ... | 35 | ... | 29 | ... | 90 | ... | 50 | ... |
| 1895 | 30 | ... | 70 | ... | 43 | ... | 49 | ... | 52 | ... | 37 | ... | 90 | ... | 51 | ... |
| 1896 | 18 | ... | 23 | ... | 16 | ... | 24 | ... | 20 | ... | 18 | ... | 90 | ... | 61 | ... |
| 1897 | 10 | 4 | 14 | ... | 11 | ... | 14 | ... | 15 | ... | 11 | 8 | 74 | ... | 22 | ... |
| 1898 | 14 | 11 | 28 | 7 | 14 | 1 | 25 | 15 | 22 | 8 | 20 | 10 | 60 | ... | 20 | ... |
| 1899 | 19 | ... | 35 | ... | 29 | ... | 33 | ... | 41 | ... | 25 | ... | 70 | ... | 20 | 10 |
| 1900 | 11 | 7 | 17 | 13 | 13 | 13 | 15 | 3 | 15 | ... | 12 | 8 | 80 | ... | 20 | 15 |
| 1901 | 9 | 13 | 12 | 6 | 9 | 10 | 18 | 12 | 12 | 8 | 15 | ... | 80 | ... | 20 | ... |
| 1902 | 17 | 10 | 23 | 7 | 18 | 15 | 30 | 7 | 17 | 8 | 22 | 13 | 80 | ... | 20 | 15 |
| 1903 | 12 | 15 | 18 | 9 | 17 | 13 | 21 | 2 | 19 | ... | 17 | 13 | 70 | ... | 20 | 15 |
| 1904 | 21 | 6 | 31 | 4 | 29 | 1 | 30 | ... | 32 | 8 | 23 | 12 | 90 | ... | 22 | 3 |
| 1905 | 19 | 8 | 36 | 4 | 34 | 14 | 31 | 4 | 33 | 12 | 21 | 14 | 90 | ... | 22 | 3 |

NOTE.—The figures in the last column from 1871-1880 show Lahori Salt, in remaining years Local Salt,

TABLE No. 21.—FORESTS.

| DETAILS. | Under district management. | Under Military Department. | REMARKS. |
|--------------------------------------|----------------------------|----------------------------|----------|
| 1 | 2 | 3 | 4 |
| | Acres. | Acres. | |
| Reserved Forests ... | ... | ... | |
| Protected Forests... | ... | ... | |
| Unclassed Forests (Bannu Tahsil) ... | ... | 255 | |
| TOTAL ... | ... | 255 | |

BANNU DISTRICT.] LIST OF REST-HOUSES.

[PART B.]

TABLE No. 22—LIST OF REST-HOUSES OF ALL DEPARTMENTS IN THE BANNU DISTRICT AND WITHIN A DISTANCE OF ABOUT SIX MILES OUTSIDE DISTRICT BOUNDARIES.

| Serial No. | Department to which the rest-house belongs. | Name of place. |
|------------|---|--|
| 1 | 2 | 3 |
| *1 | Police | DomeL. |
| 2 | Provincial (P. W. D.) | Left bank of Kurram river beside the bridge. |
| 3 | Dak bungalow (Civil) | Bannur. |
| 4 | Provincial (P. W. D.) | Do. |
| *5 | Border Military Police | Barganathu. |
| *6 | Military | Kurram. |
| 7 | Dak bungalow (Civil) | Sarai Naurang. |
| 8 | Provincial (P. W. D.) | Gambila. |
| 9 | Dak bungalow (Civil) | Ghazni Khel. |
| 10 | Provincial (P. W. D.) | Shabbaz Khel. |
| 11 | Do. | Lakki. |
| 12 | Dak bungalow (Civil) | Pezu. |
| *13 | Border Military Police | Jani Khel. |
| 14 | Civil | Suleman Khel. |
| 15 | Dak bungalow (Civil) | Ahmadzai. |
| *16 | Border Military Police | Tajori. |
| *17 | Do. | Khairu Khel. |
| 18 | Civil | Darra Tang. |

NEAREST REST-HOUSES IN ADJOINING DISTRICTS.

1. Latamber Kohat District.
2. Isa Khel Mianwali District.
3. Chunda Dera Ismail Khan District.
4. Saidgi Tochi Valley.

* Contain quarters for one officer only.

TABLE No. 23.—POLYMETRICAL TABLE OF DISTANCES OF THE BANNU DISTRICT.

| | | | | | | | | | | | | | | | | | | | | | | | | | | | | | | | | | | |
|----|------------------|-----------------|------------|----------|-----------------|--------------------|----------|----------------|---------------|-----------------|-----------|---------------|-------------------|---------|------------|-----|----------------|----------|-------------|--------------|--------------|-----|-----|------------------|---------------|---------|---------------|---------------|------------|----|---------------|-----------|----------|--|
| 1 | Sadar Kutchery | Sadar Kutchery. | | | | | | | | | | | | | | | | | | | | | | | | | | | | | | | | |
| 2 | Bannu City ... | 1 | Bannu T. * | | | | | | | | | | | | | | | | | | | | | | | | | | | | | | | |
| 3 | Domel T. ... | 10 | 9½ | Domel T. | | | | | | | | | | | | | | | | | | | | | | | | | | | | | | |
| 4 | Gumatti Post ... | 4 | 5 | 8 | Gumatti Post P. | | | | | | | | | | | | | | | | | | | | | | | | | | | | | |
| 5 | Barganathu Post | 12½ | 13½ | 5 | 9 | Barganathu Post P. | | | | | | | | | | | | | | | | | | | | | | | | | | | | |
| 6 | Khalboi ... | 9 | 9 | 4 | 6 | 4 | Khalboi. | | | | | | | | | | | | | | | | | | | | | | | | | | | |
| 7 | Fort Kurram ... | 5 | 6 | 14 | 7 | 15 | 12 | Fort Kurram M. | | | | | | | | | | | | | | | | | | | | | | | | | | |
| 8 | Baran Post ... | 6 | 7 | 16 | 10 | 18 | 15 | 3 | Baran Post P. | | | | | | | | | | | | | | | | | | | | | | | | | |
| 9 | Chowki Islam... | 7 | 8 | 17 | 12 | 20 | 17 | 5 | 2 | Chowki Islam P. | | | | | | | | | | | | | | | | | | | | | | | | |
| 10 | Mirian T. ... | 8 | 7 | 16 | 12 | 20 | 17 | 10 | 7 | 5 | Mirian T. | | | | | | | | | | | | | | | | | | | | | | | |
| 11 | Burji Post ... | 12 | 11 | 21 | 16 | 23 | 20 | 14 | 11 | 9 | 5 | Burji Post P. | | | | | | | | | | | | | | | | | | | | | | |
| 12 | Jani Khel Post | 16 | 15 | 25 | 20 | 28 | 25 | 17 | 14 | 12 | 8 | 3 | Jani Khel Post P. | | | | | | | | | | | | | | | | | | | | | |
| 13 | Wali ... | 24 | 23 | 33 | 28 | 36½ | 33 | 25 | 22 | 20 | 16 | 11 | 8 | Wali P. | | | | | | | | | | | | | | | | | | | | |
| 14 | Tajouri ... | 34 | 33 | 43 | 38 | 46 | 43 | 35 | 32 | 30 | 26 | 21 | 18 | 14 | Tajouri P. | | | | | | | | | | | | | | | | | | | |
| 15 | Khairu Khel ... | 39 | 38 | 48 | 43 | 51 | 48 | 40 | 37 | 35 | 31 | 26 | 23 | 20 | 13 | 2 | Khairu Khel P. | | | | | | | | | | | | | | | | | |
| 16 | Pahar Khel ... | 41 | 40 | 50 | 45 | 53 | 50 | 42 | 39 | 37 | 33 | 28 | 25 | 20 | 13 | 2 | Pahar Khel. | | | | | | | | | | | | | | | | | |
| 17 | Hawed ... | 11½ | 10½ | 19½ | 15½ | 24 | 20½ | 16½ | 17½ | 18½ | 8 | 6 | 8 | 16 | 26 | 31 | 33 | Hawed C. | | | | | | | | | | | | | | | | |
| 18 | Ahmadzai T. ... | 24 | 23 | 32½ | 28 | 36½ | 33 | 29 | 30 | 31 | 21 | 17 | 14 | 11 | 5 | 10 | 12 | 12½ | Ahmadzai T. | | | | | | | | | | | | | | | |
| 19 | Manjha Khel ... | 8½ | 7½ | 16½ | 12½ | 21 | 17½ | 13½ | 14½ | 15½ | 16½ | 20½ | 24½ | 32 | 25½ | 30½ | 32½ | 8 | 20½ | Manjha Khel. | | | | | | | | | | | | | | |
| 20 | Ghoriwala T. ... | 12 | 11 | 20½ | 16 | 24½ | 21 | 17 | 18 | 19 | 17½ | 22½ | 26 | 34 | 44 | 34 | 36 | 8 | 20½ | 3½ | Ghoriwala T. | | | | | | | | | | | | | |
| 21 | Naurang Sarai | 16 | 15 | 24½ | 20 | 28½ | 25 | 21 | 22 | 23 | 21½ | 26½ | 31 | 38 | 48 | 38 | 40 | 20 | 20½ | 8 | 17½ | 14 | 10 | Naurang Sarai C. | | | | | | | | | | |
| 22 | Gambila Sarai. | 26 | 25 | 35 | 30 | 38½ | 35 | 31 | 32 | 33 | 31½ | 25 | 22 | 19 | 13 | 18 | 20 | 20½ | 11 | 27½ | 24 | 20 | 10 | Gambila Sarai C. | | | | | | | | | | |
| 23 | Ghazni Khel ... | 36 | 35 | 45 | 40 | 48½ | 45 | 41 | 42 | 43 | 31 | 27 | 25 | 21 | 15 | 12 | 10 | 23½ | 11 | 37 | 34 | 20 | 10 | Ghazni Khel C. | | | | | | | | | | |
| 24 | Shahbaz Khel... | 45½ | 44½ | 53½ | 49½ | 58 | 54½ | 50½ | 51½ | 52½ | 40½ | 37 | 34½ | 31 | 25 | 12 | 10 | 30 | 20½ | 37 | 34 | 29½ | 20½ | 9½ | Shahbaz Khel. | | | | | | | | | |
| 25 | Pezu T. ... | 52½ | 51½ | 60½ | 56 | 65 | 61½ | 57½ | 58½ | 59½ | 47½ | 44 | 41½ | 38½ | 32½ | 19 | 17 | 37 | 27½ | 44 | 40½ | 36½ | 26 | 16½ | 7 | Pezu T. | | | | | | | | |
| 26 | Sheikh Budin ... | 64 | 63 | 73 | 68 | 76½ | 73 | 69 | 70 | 71 | 59 | 56 | 53 | 50 | 44 | 30 | 28½ | 48½ | 39 | 55½ | 52 | 48 | 38 | 28 | 18½ | 11½ | Sheikh Budin. | | | | | | | |
| 27 | Manjhiwala C. | 22 | 21 | 31 | 26 | 34½ | 31 | 27 | 28 | 29 | 28 | 40 | 37 | 35 | 30 | 36 | 34 | 21½ | 24 | 13½ | 10 | 6 | 16 | 23 | 28½ | 35½ | 47 | Manjhiwala C. | | | | | | |
| 28 | Lakki T* ... | 33 | 32 | 42 | 37 | 45½ | 42 | 38 | 39 | 40 | 39 | 30 | 32 | 29 | 22 | 24 | 22 | 32½ | 18 | 24½ | 21 | 17 | 10½ | 12 | 17½ | 24½ | 36 | 11 | Lakki T. * | | | | | |
| 29 | Darra Tang C. | 48 | 47 | 56 | 52 | 60½ | 57 | 53 | 54 | 55 | 54 | 49 | 47 | 44 | 38 | 39 | 37 | 29 | 49½ | 33 | 39½ | 36 | 32 | 25 | 27 | 32½ | 39½ | 51 | 26 | 15 | Darra Tang C. | | | |
| 30 | Daddiwala T. ... | 23 | 22 | 32 | 27 | 35½ | 32 | 28 | 29 | 30 | 28 | 33 | 37 | 28 | 22 | 27 | 29 | 16 | 17 | 13½ | 10 | 6 | 9 | 19 | 29½ | 36½ | 48 | 2 | 12 | 22 | Daddiwala T. | | | |
| 31 | Landiwah ... | 28 | 27 | 36 | 32 | 40½ | 37 | 33 | 34 | 35 | 33½ | 40 | 42 | 39 | 33 | 34 | 32 | 27½ | 28 | 19½ | 16 | 12 | 29 | 22 | 27½ | 34½ | 46 | 8 | 10 | 16 | 6 | Landiwah. | | |
| 32 | Bergi C. ... | 42 | 41 | 50 | 46 | 54½ | 51 | 47 | 48 | 49 | 47½ | 52 | 51 | 48 | 42 | 43 | 41 | 41½ | 37 | 33½ | 30 | 26 | 29 | 31 | 36½ | 43½ | 55 | 22 | 19 | 4 | 20 | 14 | Bergi C. | |

REFERENCES :

- * Tahsil.
- T. Police Station or Thana.
- C. Police Chowki
- P. Border Military Police Outpost
- M. Military Outpost.

BANNU DISTRICT.]

POLYMETRICAL TABLE.

[PART B.

BANNU DISTRICT.]

POST OFFICES.

[PART B.

TABLE No. 24.—LIST OF POST OFFICES.

HEAD OFFICE, BANNU.

| Head Office. | Sub-Office. | Branch Office. | REMARKS. |
|--------------------------------|---|---|--|
| Bannu, Head-Office, 2nd Class, | Bannu City, M., S., T. ... Pezu, M., S., T. ... Lakki, M., S., T. ... | Domel, M., S. Ghoriwala, M. Mirian, M., S. Sarai Naurang, M., S. Ahmadzai, M., S. Isak Khel, M. Sarai Gambila, M., S. Titar Khel, M. | Separate Telegraph Office in Bannu Cantonments. |

M.—Money order.
 S.—Saving bank.
 T.—Telegraph office.

BANNU DISTRICT.] DISTRIBUTION LIST OF OFFICERS. [PART B.

TABLE No. 25.—DISTRIBUTION LIST OF OFFICERS.

| Executive and Revenue. | Total. | Head-quarters. | TAHSILS. | |
|---|--------|----------------|----------|---------|
| | | | Bannu. | Marwat. |
| Assistant or Extra Assistant Commissioners | 4 | 4 | ... | ... |
| Tahsildars | 2 | ... | I | I |
| Naib Tahsildars | 2 | ... | I | I |
| Munsiff | 1 | ... | I | ... |
| VILLAGE REVENUE STAFF. | | | | |
| District Kanungos | 1 | 1 | ... | ... |
| Office Kanungos | 3 | 1 | 1 | 1 |
| Field Kanungos | 8 | ... | 4 | 4 |
| VILLAGE OFFICERS. | | | | |
| Malik Tappas | 34 | ... | 34 | ... |
| Inamdars | 55 | ... | 17 | 38 |
| Lambardars | 1,003 | ... | 570 | 433 |
| Chowkidars | 334 | ... | 196 | 138 |

TABLE No. 26.—HONORARY MAGISTRATES AND JUDGES.

| Name of gentleman exercising judicial powers. | NATURE OF JURISDICTION. | | | Local area of jurisdiction. |
|---|-------------------------|------------------|--|-----------------------------|
| | Criminal powers. | Civil powers. | Powers exercised as a bench section 15, Criminal Procedure Code. | |
| 1 | 2 | 3 | 4 | 5 |
| K. S. Mir Abbas Khan | 2nd Class | ... | ... | Tappa Bazar Ahmad Khan. |
| Faqir Abul Hassan | 2nd Class | 3rd Class | ... | Bannu District. |

BANNU DISTRICT.]

HONORARY MAGISTRATES.

[PART B.

TABLE No. 27.—CRIMINAL JUSTICE

| Offence. | Section. | 1899. | 1900. | 1901. | 1902. | 1903. | 1904. | 1905. |
|--|------------------------|-------|-------|-------|-------|-------|-------|-------|
| 1 | 2 | 3 | 4 | 5 | 6 | 7 | 8 | 9 |
| <i>(a). Offences under the Indian Penal Code.</i> | | | | | | | | |
| Offences against public tranquillity. | I. P. C., Chapter VIII | 262 | 121 | 127 | 31 | 52 | 101 | 111 |
| Murder | Sections 302, 303, 307 | 11 | 8 | 10 | 10 | 12 | 3 | 10 |
| Culpable homicide ... | Section 304 ... | 3 | ... | 10 | 12 | 7 | 5 | 8 |
| Hurt with aggravating circumstances. | Sections 325, 331, 333 | 45 | 42 | 12 | 29 | 13 | 30 | 3 |
| Rape | Section 376 ... | 2 | 2 | 2 | ... | ... | ... | ... |
| Theft | Sections 379-382, 401 | 80 | 68 | 60 | 91 | 112 | 59 | 56 |
| Robbery and Dacoity ... | Sections 392-400, 402 | ... | ... | 5 | ... | ... | ... | 1 |
| Receiving stolen property | Sections 411-414 ... | 12 | 22 | 22 | 37 | 25 | 24 | 25 |
| Other offences against Indian Penal Code. | | 1,619 | 452 | 367 | 334 | 331 | 305 | 282 |
| <i>(b). Proceedings under Criminal Procedure Code.</i> | | | | | | | | |
| Security for keeping peace | Section 107 | 1,213 | 1,247 | 1,140 | 894 | 875 | 474 | 476 |
| Security for good behaviour | Section 110 | 82 | 170 | 106 | 145 | 132 | 76 | 54 |
| <i>(c) Offences under Special and Local Laws.</i> | | | | | | | | |
| Offences under Canal Act | ... | 160 | 32 | 67 | 126 | 25 | 9 | 22 |
| Cantonment Act | ... | ... | ... | ... | ... | ... | ... | ... |
| Excise Act | ... | ... | 4 | 1 | 7 | 9 | 6 | 10 |
| Forest Act | ... | ... | ... | ... | ... | ... | ... | ... |
| Municipalities Act ... | ... | 25 | 15 | 9 | 7 | 15 | 34 | 22 |
| Police Act | ... | 4 | 13 | 20 | 65 | 103 | 115 | 74 |
| Salt and Saltpetre Act ... | ... | ... | ... | ... | ... | ... | ... | ... |
| Frontier Crimes Regulations, | ... | 154 | 282 | 348 | 157 | 418 | 640 | 805 |
| Other Local and Special Laws | ... | 110 | 105 | 118 | 271 | 111 | 128 | 179 |
| TOTAL PERSONS CONVICTED | ... | 3,782 | 2,583 | 2,424 | 2,216 | 2,240 | 2,010 | 2,138 |
| TOTAL PERSONS UNDER TRIAL. | ... | 5,783 | 4,989 | 5,325 | 4,945 | 4,680 | 4,612 | 4,066 |
| TOTAL CASES BROUGHT TO TRIAL. | ... | 2,027 | 2,196 | 2,183 | 2,157 | 2,030 | 2,003 | 1,807 |

TABLE No. 27.—CRIMINAL JUSTICE

| Offence. | Section. | 1915. | 1916. | 1917. | 1918. |
|--|------------------------|-------|-------|-------|-------|
| 1 | 2 | 19 | 20 | 21 | 22 |
| <i>(a). Offences under Indian Penal Code.</i> | | | | | |
| Offences against public tranquillity. | I.P.C., Chapter. VIII | | | | |
| Murder | Sections 302, 303, 307 | | | | |
| Culpable homicide | Section 304 | | | | |
| Hurt with aggravating circumstances. | Sections 325, 331, 333 | | | | |
| Rape | Section 376... .. | | | | |
| Theft | Sections 379-382, 401 | | | | |
| Robbery and Dacoity | Sections 392-400, 402 | | | | |
| Receiving stolen property ... | Section 411-414 ... | | | | |
| Other offences against Indian Penal Code. | | | | | |
| <i>(b). Proceedings under Criminal Procedure Code.</i> | | | | | |
| Security for keeping peace ... | Section 107 | | | | |
| Security for good behavior ... | Section 110 | | | | |
| <i>(c). Offences under Special and Local Laws.</i> | | | | | |
| Offences under Canal Act ... | ... | | | | |
| Cantonment Act | ... | | | | |
| Excise Act | ... | | | | |
| Forest Act | ... | | | | |
| Municipalities Act | ... | | | | |
| Police Act | ... | | | | |
| Salt and Selpetre Act ... | ... | | | | |
| Frontier Crimes Regulations... | ... | | | | |
| Other Local and Special Laws | ... | | | | |
| TOTAL PERSONS CONVICTED ... | | | | | |
| TOTAL PERSONS UNDER TRIAL | | | | | |
| TOTAL CASES BROUGHT TO TRIAL | | | | | |

BANNU DISTRICT.] REVENUE COURT AND OFFICERS' CASES. [PART B.
TABLE No. 29.—REVENUE COURT AND OFFICERS' CASES.

| YEAR. | REVENUE CASES (INCLUDING EXECUTION OF DECREE). | | | | | |
|-----------|--|--|---|--|--|----------------------|
| | Revenue Court cases under the Tenancy Act. | Revenue Officers' cases under the Tenancy Act. | Revenue Officers' cases under the Land Revenue Act. | Revenue Officers' cases under the Land Alienation Act. | Miscellaneous Revenue Officers' cases. | Total Revenue cases. |
| 1 | 2 | 3 | 4 | 5 | 6 | 7 |
| 1899-1900 | 797 | 293 | 2,834 | .. | 1,593 | 5,519 |
| 1900-1901 | 909 | 425 | 3,716 | .. | 310 | 5,360 |
| 1901-1902 | 388 | 77 | 2,124 | .. | 180 | 2,769 |
| 1902-1903 | 371 | 102 | 1,640 | .. | 1,043 | 3,156 |
| 1903-1904 | 394 | 104 | 1,624 | .. | 951 | 3,073 |
| 1904-1905 | 560 | 252 | 1,501 | 4 | 1,476 | 3,793 |
| 1905-1906 | .. | .. | .. | .. | .. | .. |
| 1906-1907 | .. | .. | .. | .. | .. | .. |
| 1907-1908 | .. | .. | .. | .. | .. | .. |
| 1908-1909 | .. | .. | .. | .. | .. | .. |
| 1909-1910 | .. | .. | .. | .. | .. | .. |
| 1910-1911 | .. | .. | .. | .. | .. | .. |
| 1911-1912 | .. | .. | .. | .. | .. | .. |
| 1912-1913 | .. | .. | .. | .. | .. | .. |
| 1913-1914 | .. | .. | .. | .. | .. | .. |
| 1914-1915 | .. | .. | .. | .. | .. | .. |
| 1915-1916 | .. | .. | .. | .. | .. | .. |
| 1916-1917 | .. | .. | .. | .. | .. | .. |
| 1917-1918 | .. | .. | .. | .. | .. | .. |
| 1918-1919 | .. | .. | .. | .. | .. | .. |
| 1919-1920 | .. | .. | .. | .. | .. | .. |
| 1920-1921 | .. | .. | .. | .. | .. | .. |
| 1921-1922 | .. | .. | .. | .. | .. | .. |
| 1922-1923 | .. | .. | .. | .. | .. | .. |
| 1923-1924 | .. | .. | .. | .. | .. | .. |
| 1924-1925 | .. | .. | .. | .. | .. | .. |
| 1925-1926 | .. | .. | .. | .. | .. | .. |
| 1926-1927 | .. | .. | .. | .. | .. | .. |

| REGISTRATIONS AFFECTING IMMOVEABLE PROPERTY, BOOK I. | | | | | | |
|--|--|--|--|--------|-----------|--------------------------------|
| YEAR. | Compulsory. | | | | Optional. | Total compulsory and optional. |
| | Instrument of sale or exchange of value of Rs. 100 or upwards. | Instrument of mortgage of value of Rs. 100 or upwards. | All other instruments compulsorily registered. | Total. | | |
| 1 | 2 | 3 | 4 | 5 | 6 | 7 |
| 1901-02 | 383 | 516 | 84 | 983 | 213 | 1,196 |
| 1902 | 340 | 506 | 121 | 967 | 209 | 1,176 |
| 1903 | 377 | 516 | 131 | 1,024 | 220 | 1,244 |
| 1904 | 306 | 379 | 113 | 798 | 175 | 973 |
| 1905 | 250 | 232 | 82 | 564 | 104 | 668 |
| 1906 | ... | ... | ... | ... | ... | ... |
| 1907 | ... | ... | ... | ... | ... | ... |
| 1908 | ... | ... | ... | ... | ... | ... |
| 1909 | ... | ... | ... | ... | ... | ... |
| 1910 | ... | ... | ... | ... | ... | ... |
| 1911 | ... | ... | ... | ... | ... | ... |
| 1912 | ... | ... | ... | ... | ... | ... |
| 1913 | ... | ... | ... | ... | ... | ... |
| 1914 | ... | ... | ... | ... | ... | ... |
| 1915 | ... | ... | ... | ... | ... | ... |
| 1916 | ... | ... | ... | ... | ... | ... |
| 1917 | ... | ... | ... | ... | ... | ... |
| 1918 | ... | ... | ... | ... | ... | ... |
| 1919 | ... | ... | ... | ... | ... | ... |
| 1920 | ... | ... | ... | ... | ... | ... |
| 1921 | ... | ... | ... | ... | ... | ... |
| 1922 | ... | ... | ... | ... | ... | ... |
| 1923 | ... | ... | ... | ... | ... | ... |
| 1924 | ... | ... | ... | ... | ... | ... |
| 1925 | ... | ... | ... | ... | ... | ... |
| 1926 | ... | ... | ... | ... | ... | ... |
| 1927 | ... | ... | ... | ... | ... | ... |

NOTE.—The figures for the year 1901-02 are for the financial year but for 1902 and onwards the

BANNU DISTRICT.]
REGISTRATION.

REGISTRATION.

[PART B.]

| REGISTRATIONS IN BOOK III. | | REGISTRATIONS AFFECTING MOVEABLE PROPERTY, BOOK IV. | | | | REMARKS. | | | | | | | | |
|----------------------------|--|--|-----------|--------|------------------------------------|---|---------|-----------------------|-----------|-----------------------------------|-------|---------------------------------|-----------|---------------------------------|
| Wills. | Written authorities to adopt other than those conferred by will. | <i>Instruments of gift of moveable property (Section 123 clause (2) Transfer of Property Act 3.)</i> | Optional. | Total. | Grand total column 7, 8, 9 and 12. | | | | | | | | | |
| | | Compulsory. | | | | | | | | | | | | |
| 8 | 9 | 10 | 11 | 12 | 13 | 14 | | | | | | | | |
| 1 | :: | ... | 58 | 58 | 1,255 | The Deputy Commissioner is <i>ex-officio</i> Registrar for the District. The following is a list of Registration Offices with their respective Sub-Registrar and Joint Sub-Registrars:— | | | | | | | | |
| 6 | :: | ... | 56 | 56 | 1,238 | | | | | | | | | |
| 2 | :: | ... | 49 | 49 | 1,295 | | | | | | | | | |
| 4 | :: | ... | 41 | 41 | 1,018 | | | | | | | | | |
| 4 | :: | ... | 23 | 23 | 695 | | | | | | | | | |
| | | | | | | <table border="1"> <thead> <tr> <th>Office.</th> <th>Registering Officers.</th> </tr> </thead> <tbody> <tr> <td>Bannu ...</td> <td>Fakir Abul Hassan, Sub-Registrar.</td> </tr> <tr> <td>" ...</td> <td>Tahsildar, Joint Sub-Registrar.</td> </tr> <tr> <td>Lakki ...</td> <td>Tahsildar, Joint Sub-Registrar.</td> </tr> </tbody> </table> | Office. | Registering Officers. | Bannu ... | Fakir Abul Hassan, Sub-Registrar. | " ... | Tahsildar, Joint Sub-Registrar. | Lakki ... | Tahsildar, Joint Sub-Registrar. |
| Office. | Registering Officers. | | | | | | | | | | | | | |
| Bannu ... | Fakir Abul Hassan, Sub-Registrar. | | | | | | | | | | | | | |
| " ... | Tahsildar, Joint Sub-Registrar. | | | | | | | | | | | | | |
| Lakki ... | Tahsildar, Joint Sub-Registrar. | | | | | | | | | | | | | |

are for the calendar year which was then adopted as year of report in the Registration Department.

TABLE No. 31.—CULTIVATING

| YEAR. | DETAILS. | | | | | |
|---|--|------------------------------|---|--|--|--|
| 1 | 2 | | | | | |
| REGULAR SETTLEMENT. | Total cultivated area | | | | | |
| | Area cultivated by owners | | | | | |
| | Area cultivated by tenants free of rent, or at nominal rent | | | | | |
| | AREA CULTIVATED BY TENANTS PAYING RENTS. | WITH RIGHT OF OCCUPANCY. | Paying at revenue rates with or without malikana | | | |
| | | | Paying other cash rents | | | |
| | | | Paying in kind with or without an addition in cash | | | |
| | | WITHOUT RIGHT OF OCCUPANCY. | Paying at revenue rates with or without malikana | | | |
| | | | Paying other cash rents | | | |
| | | | Paying in kind with or without an addition in cash | | | |
| | REVISED SETTLEMENT. | Total cultivated area | | | | |
| Area cultivated by owners | | | | | | |
| Area cultivated by tenants free of rent or at nominal rent | | | | | | |
| AREA CULTIVATED BY TENANTS PAYING RENTS. | | WITH RIGHT OF OCCUPANCY. | Paying at revenue rates with or without malikana | | | |
| | | | Paying other cash rents | | | |
| | | | Paying in kind with or without an addition in cash | | | |
| | | WITHOUT RIGHT OF OCCUPANCY. | Paying at revenue rates with or without malikana | | | |
| | | | Paying other cash rents | | | |
| | | | Paying in kind with or without an addition in cash | | | |

BANNU DISTRICT.]

CULTIVATING OCCUPANCY.

[PART B.

OCCUPANCY OF LAND.

| DETAIL BY TAHSILS. | | | | TOTAL OF THE DISTRICT. | |
|---------------------|----------------|---------------------|----------------|------------------------|----------------|
| <i>Bannu.</i> | | <i>Marmat.</i> | | | |
| Number of holdings. | Area in acres. | Number of holdings. | Area in acres. | Number of holdings. | Area in acres. |
| 3 | 4 | 5 | 6 | 7 | 8 |
| | Acres. | | Acres. | | Acres. |
| 34,569 | 139,012 | 30,877 | 226,434 | 65,446 | 365,446 |
| 20,246 | 97,950 | 23,652 | 179,871 | 43,898 | 277,821 |
| 44 | 203 | 37 | 107 | 81 | 310 |
| 5 | 6 | 5 | 55 | 10 | 61 |
| ... | ... | ... | ... | ... | ... |
| 71 | 896 | 562 | 3,052 | 633 | 3,948 |
| 38 | 38 | 291 | 1,644 | 329 | 1,682 |
| 142 | 202 | 81 | 203 | 223 | 405 |
| 14,023 | 39,717 | 6,249 | 41,502 | 20,272 | 81,219 |
| 64,957 | 165,064 | 79,048 | 337,006 | 144,005 | 502,070 |
| 28,274 | 89,235 | 37,735 | 181,166 | 66,009 | 270,401 |
| 1,436 | 2,026 | 5,388 | 7,577 | 6,824 | 9,603 |
| 74 | 791 | 9 | 46 | 83 | 837 |
| ... | ... | ... | ... | ... | ... |
| 18 | 283 | 2,747 | 10,926 | 2,765 | 11,209 |
| 667 | 654 | 720 | 1,863 | 1,387 | 2,517 |
| 986 | 991 | 219 | 1,027 | 1,205 | 2,018 |
| 33,502 | 71,084 | 32,230 | 134,401 | 65,732 | 205,485 |

TABLE No. 32.—FIXED LAND REVENUE.

| District or Tahsil. | YEAR. | Demand. | Collection. | Percentage on demand of collection. | Collection during current year on account of previous year. | Total of columns 4 and 6. | Remission on account of calamity of season sanctioned during the year. | |
|---------------------|---------------------|----------|-------------|-------------------------------------|---|---------------------------|--|-----------------------------------|
| | | | | | | | On account of current year. | On account of the previous years. |
| 1 | 2 | 3 | 4 | 5 | 6 | 7 | 8 | 9 |
| | Regular Settlement. | Rs. | Rs. | | Rs. | Rs. | Rs. | Rs. |
| | 1900-01 | 2,37,759 | 2,13,512 | 90 | 8,718 | 2,22,230 | ... | ... |
| | 1901-02 | 2,37,315 | 2,34,685 | 99 | 8,317 | 2,42,402 | ... | 257 |
| | 1902-03 | 2,37,317 | 2,21,338 | 93 | 179 | 2,21,517 | ... | ... |
| | 1903-04 | 2,37,461 | 2,35,814 | 99 | 19,130 | 2,54,944 | ... | ... |
| | 1904-05 | 2,38,799 | 2,37,482 | 99 | 17,855 | 2,55,337 | ... | ... |
| | 1905-06 | 2,38,933 | 2,34,241 | 98 | 2,441 | 2,36,682 | ... | ... |
| | 1906-07 | ... | ... | ... | ... | ... | ... | ... |
| | 1907-08 | ... | ... | ... | ... | ... | ... | ... |
| | 1908-09 | ... | ... | ... | ... | ... | ... | ... |
| | 1909-10 | ... | ... | ... | ... | ... | ... | ... |
| | 1910-11 | ... | ... | ... | ... | ... | ... | ... |
| | 1911-12 | ... | ... | ... | ... | ... | ... | ... |
| | 1912-13 | ... | ... | ... | ... | ... | ... | ... |
| | 1913-14 | ... | ... | ... | ... | ... | ... | ... |
| | 1914-15 | ... | ... | ... | ... | ... | ... | ... |
| | 1915-16 | ... | ... | ... | ... | ... | ... | ... |
| | 1916-17 | ... | ... | ... | ... | ... | ... | ... |
| | 1917-18 | ... | ... | ... | ... | ... | ... | ... |
| | 1918-19 | ... | ... | ... | ... | ... | ... | ... |
| | 1919-20 | ... | ... | ... | ... | ... | ... | ... |
| | 1920-21 | ... | ... | ... | ... | ... | ... | ... |
| | 1921-22 | ... | ... | ... | ... | ... | ... | ... |
| | 1922-23 | ... | ... | ... | ... | ... | ... | ... |
| | 1923-24 | ... | ... | ... | ... | ... | ... | ... |
| | 1924-25 | ... | ... | ... | ... | ... | ... | ... |
| | 1925-26 | ... | ... | ... | ... | ... | ... | ... |
| | 1926-27 | ... | ... | ... | ... | ... | ... | ... |

BANNU DISTRICT.

BANNU DISTRICT.] FLUCTUATING AND MISC. REVENUE. [PART B.

TABLE No. 33.—FLUCTUATING AND MISCELLANEOUS REVENUE.

| District or Tahsil. | Year. | FLUCTUATING SOURCES OF LAND REVENUE. | | | Miscellaneous Revenue. | FLUCTUATING AND MISCELLANEOUS REVENUE. | | |
|---------------------|---------|--|--|---------------------------|------------------------|--|---|---------------------------------|
| | | Temporarily excluded from fixed Land Revenue Roll. | Permanently excluded from fixed Land Revenue Roll. | Total of columns 3 and 4. | | Total of columns 5 and 6. | Collections during current year on account of previous years. | Grand total of columns 7 and 8. |
| 1 | 2 | 3 | 4 | 5 | 6 | 7 | 8 | 9 |
| MARWAT TAHSIL. | 1900-01 | Rs. 28 | Rs. .. | Rs. 28 | Rs. 429 | Rs. 457 | Rs. .. | Rs. 457 |
| | 1901-02 | .. | .. | .. | 502 | 502 | 25 | 527 |
| | 1902-03 | .. | .. | .. | 444 | 444 | 8 | 452 |
| | 1903-04 | .. | .. | .. | 603 | 603 | 51 | 654 |
| | 1904-05 | .. | .. | .. | 523 | 523 | 14 | 537 |
| | 1905-06 | .. | .. | .. | .. | .. | .. | .. |
| | 1906-07 | .. | .. | .. | .. | .. | .. | .. |
| | 1907-08 | .. | .. | .. | .. | .. | .. | .. |
| | 1908-09 | .. | .. | .. | .. | .. | .. | .. |
| | 1909-10 | .. | .. | .. | .. | .. | .. | .. |
| | 1910-11 | .. | .. | .. | .. | .. | .. | .. |
| | 1911-12 | .. | .. | .. | .. | .. | .. | .. |
| | 1912-13 | .. | .. | .. | .. | .. | .. | .. |
| | 1913-14 | .. | .. | .. | .. | .. | .. | .. |
| | 1914-15 | .. | .. | .. | .. | .. | .. | .. |
| | 1915-16 | .. | .. | .. | .. | .. | .. | .. |
| | 1916-17 | .. | .. | .. | .. | .. | .. | .. |
| | 1917-18 | .. | .. | .. | .. | .. | .. | .. |
| | 1918-19 | .. | .. | .. | .. | .. | .. | .. |
| | 1919-20 | .. | .. | .. | .. | .. | .. | .. |
| | 1920-21 | .. | .. | .. | .. | .. | .. | .. |
| | 1921-22 | .. | .. | .. | .. | .. | .. | .. |
| | 1922-23 | .. | .. | .. | .. | .. | .. | .. |
| | 1923-24 | .. | .. | .. | .. | .. | .. | .. |
| | 1924-25 | .. | .. | .. | .. | .. | .. | .. |
| | 1925-26 | .. | .. | .. | .. | .. | .. | .. |
| | 1926-27 | .. | .. | .. | .. | .. | .. | .. |

BANNU DISTRICT.]

EXCISE.

[PART B.

TABLE No. 34 a.—NUMBER AND PLACES OF LIQUOR SHOPS IN THE BANNU DISTRICT.

| Name of Tahsil. | Locality of shop. | Number of shops. |
|--|---------------------|------------------|
| 1 | 2 | 3 |
| <i>(1)—Country Liquors.</i> | | |
| Bannu | Bannu City | 2 |
| Do | Naurang | 1 |
| Marwat | Lakki | 1 |
| Do. | Pezu | 1 |
| <i>(2)—Liquors other than Country Spirits.</i> | | |
| Bannu | Bannu City | 1 |
| Do. | Cantonment | 1 |
| Pezu | Dak Bangalow | 1 |
| Sarai Naurang | Do. | 1 |

TABL No. 35.—INCOME TAX BY TAHSILS.

| Year. | Total receipts. | Incomes of Rs. 500 to 1,000. | | Incomes of Rs. 1,000 to 1,500 | | Incomes of Rs. 1,500 to 2,000. | | Over Rs. 2,000. | | |
|----------------|-----------------|------------------------------|------|-------------------------------|------|--------------------------------|------|-----------------|------|-------|
| | | Assessee. | Tax. | Assessee. | Tax. | Assessee. | Tax. | Assessee. | Tax. | |
| 1 | 2 | 3 | 4 | 5 | 6 | 7 | 8 | 9 | 10 | |
| BANNU TAHSIL. | | | | | | | | | | |
| | | | Rs. | | Rs. | | Rs. | | Rs. | |
| 1901-02 | ... | 3,180 | 116 | 1,265 | 28 | 680 | 12 | 448 | 11 | 787 |
| 1902-03 | ... | 3,543 | 117 | 1,330 | 26 | 616 | 18 | 707 | 12 | 890 |
| 1903-04 | ... | 2,690 | ... | ... | 43 | 956 | 16 | 623 | 15 | 1,111 |
| 1904-05 | ... | 4,885 | ... | ... | 60 | 1,336 | 16 | 581 | 30 | 2,968 |
| 1905-06 | ... | 5,267 | ... | ... | 43 | 988 | 19 | 700 | 33 | 3,579 |
| MARWAT TAHSIL. | | | | | | | | | | |
| 1901-02 | ... | 1,302 | 77 | 885 | 7 | 156 | 4 | 147 | 2 | 114 |
| 1902-03 | ... | 1,416 | 67 | 770 | 9 | 196 | 4 | 154 | 2 | 296 |
| 1903-04 | ... | 815 | ... | ... | 17 | 338 | 3 | 112 | 3 | 365 |
| 1904-05 | ... | 1,203 | ... | ... | 25 | 506 | 5 | 189 | 5 | 508 |
| 1905-06 | ... | 1,174 | ... | ... | 22 | 430 | 6 | 224 | 5 | 520 |

TABLE No. 36.—GENERAL COLLECTION OF REVENUE.

| Details. | 1901-02. | 1902-03. | 1903-04. | 1904-05. | 1905-06. | 1906-07. | 1907-08. | 1908-09. | 1909-10. | 1910-11. |
|-----------------------|-----------------|-----------------|-----------------|-----------------|----------|----------|----------|----------|----------|----------|
| 1 | 2 | 3 | 4 | 5 | 6 | 7 | 8 | 9 | 10 | 11 |
| | Rs. | Rs. | Rs. | Rs. | | | | | | |
| Land Revenue ... | 2,24,430 | 2,40,551 | 2,68,032 | 2,61,290 | | | | | | |
| Stamps { Judicial ... | 31,760 | 50,320 | 49,293 | 48,601 | | | | | | |
| { Non-Judicial ... | 17,630 | | | | | | | | | |
| Income tax ... | 9,391 | 5,231 | 3,584 | 6,169 | | | | | | |
| Excise ... | 33,680 | 37,563 | 35,155 | 30,842 | | | | | | |
| Registration ... | 3,353 | 3,450 | 3,169 | 2,131 | | | | | | |
| Local Rate ... | 24,038 | 24,322 | 27,381 | 27,020 | | | | | | |
| TOTAL ... | 3,44,282 | 3,61,437 | 3,86,614 | 3,76,053 | | | | | | |

TABLE No. 38.—MUNICIPAL FUNDS.

| Year and particulars. | | | | Bannu. | | | Lakkī. | | |
|-----------------------|---|-----------------------------------|-----|--------|-----|----|--------|----|----|
| 1 | | | | 2 | | | 3 | | |
| | | | | Rs. | A. | P. | Rs. | A. | P. |
| 1896-97 | { | Income, excluding opening balance | ... | 42,516 | 9 | 8 | 5,231 | 0 | 0 |
| | } | Expenditure | ... | 38,629 | 10 | 4 | 4,711 | 0 | 0 |
| 1897-98 | { | Income, excluding opening balance | ... | 52,781 | 2 | 1 | 6,096 | 15 | 6 |
| | } | Expenditure | ... | 41,255 | 1 | 8 | 4,775 | 1 | 9 |
| 1898-99 | { | Income, excluding opening balance | ... | 45,857 | 13 | 7 | 5,533 | 9 | 3 |
| | } | Expenditure | ... | 44,941 | 1 | 1 | 5,269 | 1 | 10 |
| 1899-00 | { | Income, excluding opening balance | ... | 50,618 | 6 | 10 | 6,335 | 8 | 7 |
| | } | Expenditure | ... | 49,957 | 4 | 7 | 5,634 | 9 | 7 |
| 1900-01 | { | Income, excluding opening balance | ... | 50,246 | 14 | 3 | 5,703 | 14 | 8 |
| | } | Expenditure | ... | 54,445 | 15 | 3 | 8,121 | 5 | 11 |
| 1901-02 | { | Income, excluding opening balance | ... | 53,080 | 14 | 2 | 5,248 | 11 | 0 |
| | } | Expenditure | ... | 47,623 | 3 | 4 | 6,058 | 11 | 6 |
| 1902-03 | { | Income, excluding opening balance | ... | 50,334 | 7 | 9 | 4,692 | 10 | 9 |
| | } | Expenditure | ... | 65,289 | 7 | 9 | 5,174 | 14 | 10 |
| 1903-04 | { | Income, excluding opening balance | ... | 46,847 | 12 | 8 | 5,529 | 2 | 4 |
| | } | Expenditure | ... | 54,952 | 7 | 1 | 5,082 | 9 | 6 |
| 1904-05 | { | Income, excluding opening balance | ... | 54,401 | 14 | 4 | 6,033 | 5 | 8 |
| | } | Expenditure | ... | 47,577 | ... | 8 | 5,956 | 8 | 5 |
| 1905-06 | { | Income, excluding opening balance | ... | 55,887 | 12 | 9 | 6,466 | 5 | 3 |
| | } | Expenditure | ... | 53,188 | 13 | 10 | 5,771 | 0 | 6 |
| 1906-07 | { | Income, excluding opening balance | ... | | | | | | |
| | } | Expenditure | ... | | | | | | |
| 1907-08 | { | Income, excluding opening balance | ... | | | | | | |
| | } | Expenditure | ... | | | | | | |
| 1908-09 | { | Income, excluding opening balance | ... | | | | | | |
| | } | Expenditure | ... | | | | | | |
| 1909-10 | { | Income, excluding opening balance | ... | | | | | | |
| | } | Expenditure | ... | | | | | | |
| 1910-11 | { | Income, excluding opening balance | ... | | | | | | |
| | } | Expenditure | ... | | | | | | |
| 1911-12 | { | Income, excluding opening balance | ... | | | | | | |
| | } | Expenditure | ... | | | | | | |

TABLE No. 38—MUNICIPAL FUNDS.

| Year and particulars. | | | | Bannu. | | | Lakki. | | |
|-----------------------|---|-----------------------------------|-----|--------|----|----|--------|----|----|
| | | | | 2 | | | 3 | | |
| 1 | | | | Rs. | A. | P. | Rs. | A. | P. |
| 1912-13 | { | Income, excluding opening balance | ... | ... | | | | | |
| | | Expenditure | ... | ... | | | | | |
| 1913-14 | { | Income, excluding opening balance | ... | ... | | | | | |
| | | Expenditure | ... | ... | | | | | |
| 1914-15 | { | Income, excluding opening balance | ... | ... | | | | | |
| | | Expenditure | ... | ... | | | | | |
| 1915-16 | { | Income, excluding opening balance | ... | ... | | | | | |
| | | Expenditure | ... | ... | | | | | |
| 1916-17 | { | Income, excluding opening balance | ... | ... | | | | | |
| | | Expenditure | ... | ... | | | | | |
| 1917-18 | { | Income, excluding opening balance | ... | ... | | | | | |
| | | Expenditure | ... | ... | | | | | |
| 1918-19 | { | Income, excluding opening balance | ... | ... | | | | | |
| | | Expenditure | ... | ... | | | | | |
| 1919-20 | { | Income, excluding opening balance | ... | ... | | | | | |
| | | Expenditure | ... | ... | | | | | |
| 1920-21 | { | Income, excluding opening balance | ... | ... | | | | | |
| | | Expenditure | ... | ... | | | | | |
| 1921-22 | { | Income, excluding opening balance | ... | ... | | | | | |
| | | Expenditure | ... | ... | | | | | |
| 1922-23 | { | Income, excluding opening balance | ... | ... | | | | | |
| | | Expenditure | ... | ... | | | | | |
| 1923-24 | { | Income, excluding opening balance | ... | ... | | | | | |
| | | Expenditure | ... | ... | | | | | |
| 1924-25 | { | Income, excluding opening balance | ... | ... | | | | | |
| | | Expenditure | ... | ... | | | | | |
| 1925-26 | { | Income, excluding opening balance | ... | ... | | | | | |
| | | Expenditure | ... | ... | | | | | |
| 1926-27 | { | Income, excluding opening balance | ... | ... | | | | | |
| | | Expenditure | ... | ... | | | | | |

TABLE No. 39.—STRENGTH OF POLICE.

| Names of Police Stations and Posts, etc. | Class. | Inspectors. | Sub-Inspectors. | Mounted Head Constable. | Head Constables. | Mounted Constables. | Foot Constables. | Total. |
|--|-------------------|-------------|-----------------|-------------------------|------------------|---------------------|------------------|--------|
| 1 | 2 | 3 | 4 | 5 | 6 | 7 | 8 | 9 |
| Saddar | Provincial | ... | 1 | ... | 2 | ... | 12 | 15 |
| Mirian | " | ... | 1 | ... | 2 | ... | 12 | 15 |
| Ghoriwala | " | ... | 1 | ... | 2 | ... | 12 | 15 |
| Lakki | " | ... | 1 | ... | 2 | ... | 12 | 15 |
| Ahmadzai | " | ... | 1 | ... | 2 | ... | 12 | 15 |
| Domel | " | ... | 1 | ... | 1 | ... | 10 | 12 |
| Dadiwala | " | ... | 1 | ... | 1 | ... | 10 | 12 |
| Pezu | " | ... | 1 | ... | 1 | ... | 10 | 12 |
| Haved | " | ... | ... | ... | 1 | ... | 4 | 5 |
| Naurang | " | ... | ... | ... | ... | ... | 3 | 3 |
| Manjhiwala | " | ... | ... | ... | ... | ... | 3 | 3 |
| Gambila | " | ... | ... | ... | ... | ... | 3 | 3 |
| Shahbaz Khel | " | ... | ... | ... | ... | ... | 3 | 3 |
| Ghazni Khel | " | ... | ... | ... | ... | ... | 3 | 3 |
| Tang | " | ... | ... | ... | ... | ... | 3 | 3 |
| Bergi | " | ... | ... | ... | ... | ... | 3 | 3 |
| TOTAL | " | ... | 8 | ... | 14 | ... | 115 | 137 |
| Settlement | " | ... | ... | ... | 2 | ... | 12 | 14 |
| Reserve | " | 1 | 5 | 2 | 28 | 26 | 146 | 208 |
| Lakki city | Municipal | ... | ... | ... | 1 | ... | 8 | 9 |
| Bannu city | " | ... | 1 | ... | 4 | ... | 44 | 49 |
| GRAND TOTAL | ... | 1 | 14 | 2 | 49 | 26 | 325 | 417 |

| DETAILS. | 1901. | 1902. | 1903. | 1904. | 1905. | 1906. |
|---|-------|-------|-------|-------|-------|-------|
| 1 | 2 | 3 | 4 | 5 | 6 | 7 |
| Number of cases reported | 758 | 684 | 418 | 522 | 484 | 425 |
| Number of cases decided in Criminal Courts | 379 | 391 | 265 | 313 | 317 | 275 |
| Number of cases ending in acquittal or discharge. | 121 | 109 | 68 | 73 | 82 | 60 |
| Number of cases ending in conviction ... | 258 | 282 | 197 | 240 | 235 | 215 |

BANNU DISTRICT].

JAILS.

[PART B.

TABLE No. 41.—

| NAME AND CLASS OF JAIL. | ACCOMMODATION ON 31ST DECEMBER 1905. | | | DAILY AVERAGE NUMBER | | | | | | | | | | | |
|------------------------------------|---|----------|--------|----------------------|-------|-------|-------|-------|-------|-------|-------|-------|-------|-------|--|
| | Males. | Females. | Total. | 1896. | 1897. | 1898. | 1899. | 1900. | 1901. | 1902. | 1903. | 1904. | 1905. | 1906. | |
| 1 | 2 | 3 | 4 | 5 | 6 | 7 | 8 | 9 | 10 | 11 | 12 | 13 | 14 | 15 | |
| Bannu District Jail, 3rd class ... | 83 | 7 | 90 | 103 | 99 | 96 | 143 | 126 | 113 | 115 | 129 | 111 | 125 | | |

TABLE No. 41 (a).—SHOWING ABSOLUTE MAXIMUM CAPACITY FOR EACH LOCK-UP IN THE BANNU DISTRICT.

| Serial No. | Name of Police Lock-up. | Number of rooms or barracks. | | Maximum number of prisoners who may be confined in each room. | |
|------------|-------------------------|------------------------------|----------|---|----------|
| | | Males. | Females. | Males. | Females. |
| 1 | 2 | 3 | 4 | 5 | 6 |

I.—Police Lock-ups.

| | | | | | |
|----|----------------------------|---|-----|----|-----|
| 1 | Pezu Police Station | 1 | 1 | 3 | 2 |
| | Rahdari | 1 | 1 | 12 | 3 |
| 2 | Shahbaz Khel... .. | 1 | 1 | 18 | 2 |
| 3 | Ghazni Khel | 1 | 1 | 18 | 2 |
| 4 | Gambifa | 1 | 1 | 16 | 2 |
| 5 | Naurang | 1 | 1 | 18 | 2 |
| 6 | Lakki | 1 | 1 | 4 | 2 |
| 7 | Ghoriwala | 1 | 1 | 2 | 2 |
| 8 | Ahmadzai | 1 | 1 | 2 | 2 |
| 9 | Dadiwala | 1 | 1 | 4 | 2 |
| 10 | Mirian | 1 | 1 | 3 | 2 |
| 11 | Bannu Saddar | 1 | 1 | 5 | 6 |
| 12 | Bannu City | 1 | 1 | 4 | 2 |
| 13 | Domel | 1 | 1 | 6 | 1 |
| 14 | Tang | 1 | ... | 1 | ... |
| 15 | Saddar Katcheri | 1 | ... | 16 | ... |

TABLE No. 42.—LITERACY.

| DISTRICT OR TAHSIL. | Religion. | TOTAL POPULATION. | | | LITERATES. | | | PERCENTAGE OF LITERATES TO TOTAL POPULATION. | | | | |
|---------------------|-------------------|-------------------|---------|----------|------------|--------|----------|--|--------|----------|------|-----|
| | | Total. | Males. | Females. | Total. | Males. | Females. | Total. | Males. | Females. | | |
| 1 | 2 | 3 | 4 | 5 | 6 | 7 | 8 | 9 | 10 | 11 | | |
| DISTRICT. | Hindus ... | 1881 | 16,415 | 9,681 | 6,734 | 2,670 | 2,660 | 10 | 16.3 | 27.5 | .2 | |
| | | 1891 | 18,137 | 10,236 | 7,901 | 3,489 | 3,476 | 13 | 19.2 | 34 | .2 | |
| | | 1901 | 21,090 | 12,002 | 9,088 | 4,358 | 4,242 | 116 | 20.7 | 35.3 | 1.3 | |
| | Sikhs ... | 1881 | 572 | 522 | 50 | 178 | 177 | 1 | 31.1 | 33.9 | 2.0 | |
| | | 1891 | 649 | 553 | 96 | 254 | 251 | 3 | 39.1 | 45.4 | 3.1 | |
| | | 1901 | 1,672 | 1,448 | 224 | 899 | 872 | 27 | 53.8 | 60.2 | 12.1 | |
| | Jains ... | 1881 | | ... | ... | ... | ... | ... | ... | ... | ... | |
| | | 1891 | 15 | 8 | 7 | 4 | 4 | ... | 26.7 | 50 | ... | |
| | | 1901 | 22 | 12 | 10 | 5 | 5 | ... | 22.7 | 41.7 | ... | |
| | Muham- madans. | 1881 | 165,689 | 89,195 | 76,494 | 966 | 957 | 9 | .6 | 1.1 | ... | |
| | | 1891 | 185,634 | 99,167 | 86,467 | 1,812 | 1,763 | 49 | .9 | 1.8 | .1 | |
| | | 1901 | 203,846 | 108,399 | 95,447 | 2,807 | 2,735 | 72 | 1.4 | 2.5 | .1 | |
| | Christians | 1881 | 64 | 43 | 21 | 25 | 21 | 4 | 39.1 | 48.8 | 19.1 | |
| | | 1891 | 34 | 25 | 9 | 26 | 22 | 4 | 76.5 | 88 | 44.4 | |
| | | 1901 | 146 | 105 | 41 | 109 | 81 | 28 | 74.7 | 77.1 | 68.3 | |
| | All religions | 1881 | 182,740 | 99,441 | 83,299 | 3,839 | 3,815 | 24 | 2.1 | 3.8 | ... | |
| | | 1891 | 204,469 | 109,989 | 94,480 | 5,585 | 5,516 | 69 | 2.7 | 5 | .1 | |
| | | 1901 | 226,776 | 121,966 | 104,810 | 8,178 | 7,935 | 243 | 3.6 | 6.5 | .2 | |
| | Bannu Tahsil. | " | ... | 130,444 | 71,565 | 58,879 | 6,196 | 5,984 | 212 | 4.8 | 8.4 | .4 |
| | Marwat Tahsil. | " | ... | 96,332 | 50,401 | 45,931 | 1,982 | 1,951 | 31 | 2.1 | 3.9 | 0.1 |

TABLE No. 43.—EDUCATION.

TABLE No. 43—

| 1 | 2 | Standard. | Management. | 1890-91. | | 1895-96. | | 1900-01. | | 1901-02. | | 1902-03. | | |
|--------------------------|-----------------------------------|----------------------------------|-------------------------------|----------|-----------|----------|-----------|----------|-----------|----------|-----------|----------|-----------|-----|
| | | | | Schools. | Scholars. | Schools. | Scholars. | Schools. | Scholars. | Schools. | Scholars. | Schools. | Scholars. | |
| | | | | 5 | 6 | 7 | 8 | 9 | 10 | 11 | 12 | 13 | 14 | |
| PUBLIC INSTITUTIONS. | SCHOOL EDUCATION, GENERAL, BOYS. | HIGH | Government ... | ... | ... | ... | ... | ... | ... | ... | ... | ... | ... | |
| | | | District or Municipal Boards. | ... | ... | ... | ... | 1 | 247 | 1 | 245 | 1 | 321 | |
| | | | Aided | ... | ... | ... | ... | 1 | 182 | 1 | 174 | 1 | 151 | |
| | | | | Unaided | ... | ... | ... | ... | ... | ... | ... | ... | ... | ... |
| | | ANGLO VERNACULAR MIDDLE. | Government ... | ... | ... | ... | ... | ... | ... | ... | ... | ... | ... | ... |
| | | | District or Municipal Boards. | 1 | 174 | 1 | 221 | ... | ... | ... | ... | ... | ... | ... |
| | | | Aided | 1 | 86 | 1 | 99 | ... | ... | ... | ... | ... | ... | ... |
| | | | | Unaided | ... | ... | ... | ... | ... | ... | ... | ... | ... | ... |
| | | VERNACULAR MIDDLE. | Government ... | ... | ... | ... | ... | ... | ... | ... | ... | ... | ... | ... |
| | | | District or Municipal Boards. | ... | ... | ... | ... | ... | ... | 1 | 160 | 1 | 168 | |
| | | | Aided | ... | ... | ... | ... | ... | ... | ... | ... | ... | ... | ... |
| | | | | Unaided | ... | ... | ... | ... | ... | ... | ... | ... | ... | ... |
| | PRIMARY | Government ... | ... | ... | ... | ... | ... | ... | ... | ... | ... | ... | ... | |
| | | District or Municipal Boards. | ... | ... | ... | ... | ... | ... | ... | 12 | 548 | 13 | 585 | |
| | | Aided | ... | ... | ... | ... | ... | ... | 4 | 10 | 5 | 445 | | |
| | | | Unaided | ... | ... | ... | ... | ... | 2 | 31 | 1 | 7 | | |
| | SCHOOL EDUCATION, GENERAL, GIRLS. | HIGH | Government ... | ... | ... | ... | ... | ... | ... | ... | ... | ... | ... | |
| | | | District or Municipal Boards. | ... | ... | ... | ... | ... | ... | ... | ... | ... | ... | |
| | | | Aided | ... | ... | ... | ... | ... | ... | ... | ... | ... | ... | |
| | | | | Unaided | ... | ... | ... | ... | ... | ... | ... | ... | ... | |
| ANGLO VERNACULAR MIDDLE. | | Government ... | ... | ... | ... | ... | ... | ... | ... | ... | ... | ... | | |
| | | District or Municipal Boards. | ... | ... | ... | ... | ... | ... | ... | ... | ... | ... | | |
| | | Aided | ... | ... | ... | ... | ... | ... | ... | ... | ... | ... | | |
| | | | Unaided | ... | ... | ... | ... | ... | ... | ... | ... | ... | | |
| VERNACULAR MIDDLE. | | Government ... | ... | ... | ... | ... | ... | ... | ... | ... | ... | ... | | |
| | | District or Municipal Boards. | ... | ... | ... | ... | ... | ... | ... | ... | ... | ... | | |
| | | Aided | ... | ... | ... | ... | ... | ... | ... | ... | ... | ... | | |
| | | | Unaided | ... | ... | ... | ... | ... | ... | ... | ... | ... | | |
| PRIMARY | Government ... | ... | ... | ... | ... | ... | ... | ... | ... | ... | ... | | | |
| | District or Municipal Boards. | ... | ... | ... | ... | ... | ... | ... | ... | ... | ... | | | |
| | Aided | ... | ... | ... | ... | ... | ... | ... | ... | ... | ... | | | |
| | | Unaided | ... | ... | ... | ... | ... | ... | 1 | 65 | 1 | 87 | | |
| PRIVATE INSTITUTIONS. | | Schools for special instruction. | ... | ... | ... | ... | ... | ... | ... | ... | ... | ... | | |
| | | Advanced | ... | ... | ... | ... | ... | ... | 32 | 359 | 48 | 688 | | |
| | | Elementary | ... | ... | ... | ... | ... | ... | 145 | 1,947 | 127 | 2,094 | | |
| | | | ... | ... | ... | ... | ... | ... | ... | ... | ... | ... | | |

Figures not available for district as now constituted.

BANNU DISTRICT.] EXPENDITURE ON PUBLIC INSTRUCTION. [PART B.

TABLE No. 44.—EXPENDITURE

| | | 1901-02. | 1902-03. | 1903-04. | 1904-05. |
|---|----------------------------------|----------|----------|----------|----------|
| I | 2 | 3 | 4 | 5 | 6 |
| SECONDARY SCHOOLS. | Provincial Revenues ... | 1,811 | 2,180 | 2,260 | 2,035 |
| | District funds ... | 555 | ... | 500 | 900 |
| | Municipal funds ... | 4,170 | 4,834 | 3,555 | 3,369 |
| | Fees ... | 2,242 | 2,200 | 2,650 | 2,816 |
| | Subscriptions ... | ... | ... | ... | ... |
| | Endowments and other sources ... | 3,188 | 3,329 | 2,956 | 3,272 |
| | Total ... | 11,966 | 12,543 | 11,921 | 12,392 |
| PRIMARY SCHOOLS. | Provincial Revenues ... | 153 | 197 | 276 | 400 |
| | District funds ... | 2,333 | 2,340 | 2,705 | 3,101 |
| | Municipal funds ... | 1,987 | 2,352 | 1,645 | 2,284 |
| | Fees ... | 967 | 118 | 1,262 | 1,178 |
| | Subscriptions ... | ... | ... | ... | ... |
| | Endowments and other sources ... | 1,426 | 1,399 | 1,571 | 1,373 |
| | Total ... | 6,866 | 6,406 | 7,459 | 8,336 |
| SCHOOL EDUCATION, SPECIAL. | Provincial Revenues ... | ... | ... | ... | ... |
| | District funds ... | ... | ... | ... | ... |
| | Municipal funds ... | ... | ... | ... | ... |
| | Fees ... | ... | ... | ... | ... |
| | Subscriptions ... | ... | ... | ... | ... |
| | Endowments and other sources ... | ... | ... | ... | ... |
| | Total ... | ... | ... | ... | ... |
| BUILDINGS, FURNITURE, AND APPARATUS. | Provincial Revenues ... | ... | 500 | ... | ... |
| | District funds ... | 123 | 742 | 346 | 740 |
| | Municipal funds ... | 551 | 681 | 1,281 | 910 |
| | Fees ... | ... | ... | ... | ... |
| | Subscriptions ... | ... | ... | ... | ... |
| | Endowments and other sources ... | ... | ... | ... | ... |
| | Total ... | 674 | 1,923 | 1,627 | 1,650 |
| INSPECTION, SCHOLARSHIPS AND MISCELLANEOUS. | Provincial Revenues ... | 1,530 | 2,025 | 1,786 | 2,074 |
| | District funds ... | 864 | 1,037 | 615 | 676 |
| | Municipal funds ... | 504 | 522 | 310 | 243 |
| | Fees ... | ... | ... | ... | ... |
| | Subscriptions ... | ... | ... | ... | ... |
| | Endowments and other sources ... | 180 | 280 | 314 | 2 |
| | Total ... | 3,078 | 3,864 | 3,025 | 2,995 |
| TOTAL EXPENDITURE. | Provincial Revenues ... | 3,494 | 4,902 | 4,322 | 4,509 |
| | District funds ... | 3,875 | 4,119 | 4,166 | 5,417 |
| | Municipal funds ... | 7,212 | 8,389 | 6,791 | 6,806 |
| | Fees ... | 3,209 | 2,318 | 3,912 | 3,994 |
| | Subscriptions ... | ... | ... | ... | ... |
| | Endowments and other sources ... | 4,794 | 5,008 | 4,844 | 4,647 |
| | Total ... | 22,584 | 24,736 | 24,032 | 25,373 |

N. B.—The above statement will not agree with statement No. 37 as the statistical years of the Education Department and the Local Fund Office are not the same.

Figures not available before formation of North-West Frontier Province.

BANNU DISTRICT.] EXPENDITURE ON PUBLIC INSTRUCTION. [PART B.
ON PUBLIC INSTRUCTION.

| 7 | 1905-06. |
|----|----------|
| 8 | 1906-07. |
| 9 | 1907-08. |
| 10 | 1908-09. |
| 11 | 1909-10. |
| 12 | 1910-11. |
| 13 | 1911-12. |
| 14 | 1912-13. |
| 15 | 1913-14. |
| 16 | 1914-15. |
| 17 | 1915-16. |
| 18 | 1916-17. |
| 19 | 1917-18. |
| 20 | 1918-19. |
| 21 | 1919-20. |
| 22 | 1920-21. |
| 23 | 1921-22. |
| 24 | 1922-23. |
| 25 | 1923-24. |
| 26 | 1924-25. |
| 27 | 1925-26. |
| 28 | 1926-27. |

| Dispensary. | Class. | DAILY AVERAGE | | | | | | | | | |
|--|-----------|---------------|--------|--------|--------|--------|--------|--------|--------|--------|--------|
| | | 1881. | 1886. | 1891. | 1896. | 1901. | 1902. | 1903. | 1904. | 1905. | |
| 1 | 2 | 3 | 4 | 5 | 6 | 7 | 8 | 9 | 10 | 11 | |
| Total of District ... | Indoor | Male ... | 21'62 | 29'01 | 22'92 | 16'45 | 16'33 | 18'95 | 14'76 | 16'49 | 18'98 |
| | | Female | 5'32 | 6'86 | 3'03 | 2'84 | 2'87 | 2'77 | 3'45 | 3'17 | 4'64 |
| | | Children | 3'54 | 4'71 | 4'79 | 1'28 | 0'72 | 0'74 | 1'57 | 1'90 | 1'40 |
| | Total ... | 30'48 | 40'58 | 30'74 | 20'57 | 19'92 | 22'46 | 19'78 | 21'56 | 25'02 | |
| | Out-door | Male ... | 56'27 | 81'84 | 105'99 | 76'06 | 82'53 | 76'94 | 82'72 | 84'28 | 82'16 |
| Female | | 14'35 | 20'63 | 23'36 | 23'74 | 26'48 | 25'72 | 31'80 | 33'61 | 38'70 | |
| Children | | 21'42 | 39'46 | 35'89 | 50'94 | 54'36 | 54'39 | 56'32 | 65'74 | 68'30 | |
| Total ... | 92'04 | 141'93 | 165'24 | 150'74 | 163'37 | 157'05 | 170'84 | 183'63 | 189'16 | | |
| Bannu General Hospital and Dispensary. | 2nd class | Indoor | 15'18 | 14'39 | 12'74 | 14'12 | 15'61 | 18'20 | 12'43 | 16'95 | 18'63 |
| | | Outdoor | 47'91 | 79'15 | 84'41 | 102'56 | 120'99 | 114'29 | 96'29 | 108'54 | 120'98 |
| Lakki General Hospital and Dispensary. | 2nd class | Indoor | 15'30 | 26'19 | 18'00 | 6'45 | 4'31 | 4'26 | 7'35 | 4'61 | 6'39 |
| | | Outdoor | 44'13 | 62'78 | 80'83 | 48'18 | 42'38 | 42'76 | 74'55 | 75'09 | 68'18 |

| DETAIL. | 1901-02. | 1902-03. | 1903-04. | 1904-05. | 1905-06. | 1906-07. |
|---|------------------|----------|----------|----------|----------|----------|
| I | 2 | 3 | 4 | 5 | 6 | 7 |
| Average number of vaccinators ... | 5 | 3 | 3 | 3 | 3 | |
| Total vaccinations ... | { Males ... | 4,217 | 5,520 | 5,905 | 5,187 | 6,213 |
| | { Females ... | 2,697 | 4,484 | 4,614 | 4,177 | 4,391 |
| | { Persons ... | 6,914 | 10,004 | 10,519 | 9,364 | 10,604 |
| Primary vaccinations ... | { Total ... | 5,895 | 9,349 | 10,037 | 8,739 | 9,192 |
| | { Successful ... | 5,715 | 9,111 | 9,761 | 8,512 | 8,981 |
| Re-vaccinations ... | { Total ... | 1,019 | 655 | 482 | 625 | 1,412 |
| | { Successful ... | 818 | 403 | 387 | 482 | 916 |
| Persons successfully vaccinated per 1,000 of population. | 28.24 | 41.86 | 44.68 | 35.57 | 43.55 | |
| Deaths from small-pox per 1,000 of population in calendar year. | 2.7 | 0.6 | 0.1 | 0.004 | ... | |

BANNU DISTRICT.]

VACCINATION.

[PART B.

VACCINATION.

| | |
|----|----------|
| 8 | 1907-08. |
| 9 | 1908-09. |
| 10 | 1909-10. |
| 11 | 1910-11. |
| 12 | 1911-12. |
| 13 | 1912-13. |
| 14 | 1913-14. |
| 15 | 1914-15. |
| 16 | 1915-16. |
| 17 | 1916-17. |
| 18 | 1917-18. |
| 19 | 1918-19. |
| 20 | 1919-20. |
| 21 | 1920-21. |
| 22 | 1921-22. |
| 23 | 1922-23. |
| 24 | 1923-24. |
| 25 | 1924-25. |
| 26 | 1925-26. |
| 27 | 1926-27. |

BANNU DISTRICT.]

[PART B.

STATEMENT OF IMPORTS

| Names of posts. | Dry goods. | | Salts. | | Live-stock. | | Oils. | |
|---------------------|------------------|-------------|---------------|------------|-----------------|------------|---------------|------------|
| | Rs. | a. p. | Rs. | a. p. | Rs. | a. p. | Rs. | a. p. |
| APRIL 1904 | | | | | | | | |
| Latambar | 30,842 | 0 0 | 77,807 | 9 1 | 19,777 | 0 0 | 303 | 0 0 |
| Tang | 44,267 | 0 0 | 32 | 0 0 | 26,335 | 8 0 | 8,345 | 0 0 |
| Pezu | 7,24,792 | 0 6 | ... | ... | 72,304 | 0 0 | 50,751 | 0 0 |
| Saidgi | 19,329 | 0 0 | ... | ... | 36,422 | 0 0 | 672 | 0 0 |
| Bain | ... | ... | ... | ... | ... | ... | ... | ... |
| Total | 8,19,230 | 0 0 | 77,839 | 9 1 | 1,54,838 | 8 0 | 60,071 | 0 0 |
| APRIL 1905 | | | | | | | | |
| Latambar | 47,375 | 4 0 | 54,160 | 15 0 | 21,368 | 8 0 | 957 | 8 0 |
| Tang | 31,843 | 14 8 | 125 | 8 0 | 56,161 | 0 0 | 13,546 | 0 0 |
| Pezu | 10,33,322 | 8 0 | 16 | 0 0 | 90,299 | 0 0 | 42,041 | 0 0 |
| Saidgi | 31,396 | 8 0 | ... | ... | 16,927 | 4 0 | 240 | 0 0 |
| Bizan Khel | 3,164 | 12 0 | 4,126 | 1 0 | 1,87,491 | 12 0 | 40 | 0 0 |
| Bergi | 41,957 | 0 0 | ... | ... | 44,027 | 0 0 | 11,358 | 13 0 |
| Total | 11,89,059 | 14 8 | 58,428 | 8 0 | 4,16,274 | 8 0 | 68,183 | 5 0 |

BANNU DISTRICT.]
OF THE BANNU DISTRICT.

[PART B.

| Ghee. | | Matting. | | Sugar. | | Wood. | | Miscellaneous. | | Total. | | REMARKS. |
|----------------|-------|----------|-------|----------|-------|--------|-------|----------------|-------|-----------|-------|---|
| to MARCH 1905. | | | | | | | | | | | | |
| Rs. | a. p. | Rs. | a. p. | Rs. | a. p. | Rs. | a. p. | Rs. | a. p. | Rs. | a. p. | |
| 12,229 | 0 0 | 2,886 | 1 4 | 11,715 | 0 1 | 1,624 | 8 0 | 79,923 | 5 5 | 2,37,107 | 7 11 | |
| 25,974 | 0 0 | ... | | 7,905 | 0 0 | 185 | 8 0 | 34,204 | 12 0 | 1,47,248 | 12 0 | |
| 10,172 | 0 0 | 175 | 0 0 | 92,488 | 4 3 | 882 | 0 0 | 2,59,135 | 11 1 | 12,10,699 | 15 4 | |
| 16,904 | 0 0 | 52,741 | 0 0 | ... | | 33,503 | 0 0 | 1,42,010 | 12 0 | 3,01,581 | 12 0 | |
| ... | | 522 | 0 0 | ... | | ... | | 20 | 0 0 | 542 | 0 0 | From May 1904 to October 1904. |
| 65,279 | 0 0 | 56,324 | 1 4 | 1,12,108 | 4 4 | 36,195 | 0 0 | 5,15,294 | 8 6 | 18,97,179 | 15 3 | |
| to MARCH 1906. | | | | | | | | | | | | |
| Rs. | a. p. | Rs. | a. p. | Rs. | a. p. | Rs. | a. p. | Rs. | a. p. | Rs. | a. p. | |
| 4,453 | 14 6 | 4,815 | 13 5 | 22,676 | 2 0 | 3,009 | 10 0 | 97,317 | 4 6 | 2,56,134 | 15 5 | |
| 17,242 | 1 7 | 854 | 2 0 | 7,734 | 8 0 | 483 | 0 0 | 43,426 | 2 0 | 1,71,416 | 4 3 | |
| 13,882 | 8 0 | 467 | 0 0 | 1,69,330 | 4 0 | 579 | 8 0 | 2,13,739 | 1 0 | 15,63,676 | 13 0 | |
| 16,279 | 1 0 | 28,285 | 8 0 | ... | | 35,296 | 0 0 | 2,15,581 | 6 0 | 3,44,005 | 11 0 | |
| 795 | 4 0 | 1,637 | 8 0 | 1,109 | 0 0 | 8,534 | 8 0 | 63,108 | 8 0 | 2,70,007 | 5 0 | |
| 1,035 | 15 0 | 136 | 0 0 | 653 | 0 0 | 0 | 8 0 | 6,837 | 14 11 | 1,06,006 | 2 11 | |
| 53,688 | 12 1 | 36,195 | 15 5 | 2,01,502 | 14 0 | 47,903 | 2 0 | 6,40,010 | 4 5 | 27,11,247 | 3 7 | |

BANNU DISTRICT.]

EXPORTS.

[PART B.

STATEMENT OF EXPORTS

| Names of posts | Wheat. | Gram. | Sugar-cane products. | Dry goods. | Maize. |
|----------------|--------|-------|----------------------|------------|--------|
|----------------|--------|-------|----------------------|------------|--------|

APRIL 1904 TO

| | Rs. | a. | p. | Rs. | a. | p. | Rs. | a. | p. | Rs. | a. | p. | Rs. | a. | p. |
|------------------|-----------------|----------|----------|-----------------|-----------|----------|-----------------|----------|----------|-----------------|----------|----------|---------------|----------|----------|
| Latambar ... | 18,434 | 4 | 0 | 13,074 | 14 | 9 | 17,918 | 0 | 11 | 5,088 | 8 | 9 | 654 | 12 | 3 |
| Tang ... | 55,152 | 0 | 0 | 95,108 | 4 | 0 | 12,457 | 0 | 0 | 192 | 0 | 0 | 32 | 0 | 0 |
| Pezu ... | 1,09,282 | 5 | 8 | 90,834 | 8 | 0 | 1,05,363 | 13 | 4 | 11,948 | 0 | 0 | 3,854 | 12 | 0 |
| Saidgi ... | 16,850 | 0 | 0 | 7,301 | 0 | 0 | 29,889 | 8 | 0 | 2,94,377 | 0 | 0 | 3,552 | 0 | 0 |
| Bain ... | 692 | 8 | 0 | 37 | 0 | 0 | ... | ... | ... | ... | ... | ... | 237 | 12 | 0 |
| Total ... | 2,00,411 | 1 | 8 | 2,06,355 | 10 | 9 | 1,65,628 | 6 | 3 | 3,11,605 | 8 | 9 | 14,331 | 4 | 3 |

APRIL 1905 TO

| | Rs. | a. | p. | Rs. | a. | p. | Rs. | a. | p. | Rs. | a. | p. | Rs. | a. | p. |
|------------------|-----------------|-----------|----------|-----------------|----------|----------|-----------------|----------|----------|-----------------|----------|----------|---------------|----------|----------|
| Latambar ... | 1,793 | 0 | 0 | 8,447 | 12 | 0 | 32,449 | 2 | 0 | 7,403 | 13 | 0 | 1,566 | 8 | 0 |
| Tang ... | 42,969 | 4 | 0 | 2,11,729 | 2 | 0 | 13,923 | 8 | 0 | 1,179 | 0 | 0 | 63 | 0 | 0 |
| Pezu ... | 3,45,408 | 0 | 0 | 1,18,622 | 0 | 0 | 1,81,958 | 10 | 0 | 15,926 | 0 | 0 | 8,677 | 8 | 0 |
| Saidgi ... | 15,120 | 8 | 0 | 7,531 | 8 | 0 | 71,562 | 12 | 0 | 3,77,577 | 0 | 0 | 8,081 | 12 | 0 |
| Bizan Khel ... | 1,003 | 0 | 0 | 219 | 6 | 0 | 5,653 | 14 | 0 | 5,228 | 8 | 0 | 4,274 | 12 | 0 |
| Bergi ... | 91,247 | 3 | 0 | 56,518 | 4 | 0 | 57,457 | 8 | 0 | 8,244 | 0 | 0 | 360 | 8 | 0 |
| Total ... | 4,97,540 | 15 | 0 | 4,03,068 | 0 | 0 | 3,63,005 | 6 | 0 | 4,15,558 | 5 | 0 | 23,024 | 0 | 0 |

BANNU DISTRICT.]

EXPORTS.

[PART B.

OF THE BANNU DISTRICT.

| Animals. | Salt. | Hide and leather. | Miscellaneous. | Total. | REMARKS. |
|----------|-------|-------------------|----------------|--------|----------|
|----------|-------|-------------------|----------------|--------|----------|

MARCH 1905.

| Rs. | a. | p. | Rs. | a. | p. | Rs. | a. | p. | Rs. | a. | p. | Rs. | a. | p. |
|--------------------------------|----|----|--------|----|----|----------|----|----|----------|----|----|-----------|----|----|
| 60,624 | 0 | 0 | ... | | | 92,035 | 12 | 0 | 47,725 | 2 | 6 | 2,61,555 | 7 | 2 |
| 22,708 | 1 | 0 | 1,006 | 0 | 0 | 7,810 | 0 | 0 | 14,353 | 8 | 0 | 2,08,818 | 12 | 0 |
| 6,407 | 0 | 0 | 49,628 | 0 | 0 | 14,155 | 0 | 0 | 60,759 | 7 | 5 | 4,52,232 | 14 | 5 |
| 20,608 | 8 | 0 | 16,814 | 0 | 0 | 8,120 | 0 | 0 | 1,01,127 | 8 | 0 | 4,98,639 | 8 | 0 |
| 912 | 0 | 0 | ... | | | ... | | | ... | | | 1,879 | 4 | 0 |
| From May 1904 to October 1904. | | | | | | | | | | | | | | |
| 1,11,259 | 9 | 0 | 67,448 | 0 | 0 | 1,22,120 | 12 | 0 | 2,23,965 | 9 | 11 | 14,23,125 | 14 | 7 |

MARCH 1906.

| Rs. | a. | p. | Rs. | a. | p. | Rs. | a. | p. | Rs. | a. | p. | Rs. | a. | p. |
|----------|----|----|--------|----|----|----------|----|----|----------|----|----|-----------|----|----|
| 38,114 | 12 | 0 | ... | | | 1,01,544 | 10 | 0 | 50,543 | 0 | 9 | 2,41,862 | 9 | 9 |
| 22,197 | 4 | 0 | ... | | | 7,275 | 0 | 0 | 20,631 | 10 | 6 | 3,19,967 | 12 | 6 |
| 10,828 | 0 | 0 | 10,722 | 12 | 0 | 2,622 | 0 | 0 | 84,597 | 3 | 2 | 7,79,362 | 1 | 2 |
| 27,117 | 4 | 0 | 20,600 | 15 | 0 | 2,724 | 0 | 0 | 64,979 | 8 | 4 | 5,95,295 | 3 | 4 |
| 1,58,393 | 9 | 0 | 126 | 12 | 6 | 10,117 | 0 | 0 | 6,817 | 1 | 2 | 2,01,033 | 14 | 8 |
| 5,152 | 0 | 0 | ... | | | 196 | 0 | 0 | 9,468 | 9 | 0 | 2,28,644 | 0 | 0 |
| 2,61,802 | 13 | 0 | 31,450 | 7 | 6 | 1,24,478 | 10 | 0 | 2,46,437 | 0 | 11 | 23,66,165 | 9 | 5 |

BANNU DISTRICT.]

IMPORTS—EXPORTS.

[PART B.

STATEMENT OF IMPORTS IN THE

| Names of posts. | Dry goods. | | Salt. | | Live stock. | | Oils.. | |
|-------------------|------------|-------|--------|-------|-------------|-------|--------|-------|
| | Rs. | a. p. | Rs. | a. p. | Rs. | a. p. | Rs. | a. p. |
| APRIL 1906 | | | | | | | | |
| Latambar | 1,70,244 | 5 0 | 91,245 | 1 0 | 1,04,139 | 12 0 | 1,801 | 4 0 |
| Pezu | 13,29,583 | 12 0 | ... | ... | 1,05,948 | 2 6 | 48,254 | 10 6 |
| Tang | 26,483 | 10 0 | 51 | 5 0 | 91,741 | 12 0 | 7,017 | 11 0 |
| Saidgi | 93,645 | 4 0 | ... | ... | 21,862 | 8 0 | 245 | 0 0 |
| Bizan Khel | 6 | 4 0 | 2,672 | 15 0 | 32,331 | 8 0 | ... | ... |
| Bergi | 67,382 | 0 0 | ... | ... | 86,326 | 0 0 | 9,800 | 4 0 |
| Total | 16,87,345 | 3 0 | 93,969 | 5 0 | 4,42,349 | 10 6 | 67,118 | 13 6 |

STATEMENT OF EXPORTS OF THE

| Names of posts. | Wheat. | | Gram. | | Sugar-cane products. | | Dry goods. | |
|-------------------|----------|-------|----------|-------|----------------------|-------|------------|-------|
| | Rs. | a. p. | Rs. | a. p. | Rs. | a. p. | Rs. | a. p. |
| APRIL 1906 | | | | | | | | |
| Latambar | 3,814 | 14 6 | 4,535 | 14 0 | 66,530 | 12 0 | 25,357 | 0 0 |
| Pezu | 2,67,950 | 11 2 | 42,147 | 8 0 | 84,216 | 6 0 | 45,191 | 0 0 |
| Tang | 27,505 | 14 0 | 60,097 | 12 0 | 3,229 | 5 0 | 60 | 0 0 |
| Saidgi | 22,713 | 4 0 | 9,585 | 12 0 | 77,906 | 10 0 | 6,92,200 | 4 0 |
| Bizan Khel | ... | ... | ... | ... | 2,851 | 9 0 | 1,705 | 0 0 |
| Bergi | 32,724 | 8 6 | 5,802 | 4 0 | 33,274 | 8 0 | 3,473 | 0 0 |
| Total | 3,54,709 | 4 2 | 1,22,169 | 2 0 | 2,68,009 | 2 0 | 7,94,986 | 4 0 |

* Includes Rs. 2,10,000 exported from the Government Treasury. Elsewhere-

BANNU DISTRICT.]

IMPORTS—EXPORTS.

[PART B.

BANNU DISTRICT FOR THE YEAR 1906-07.

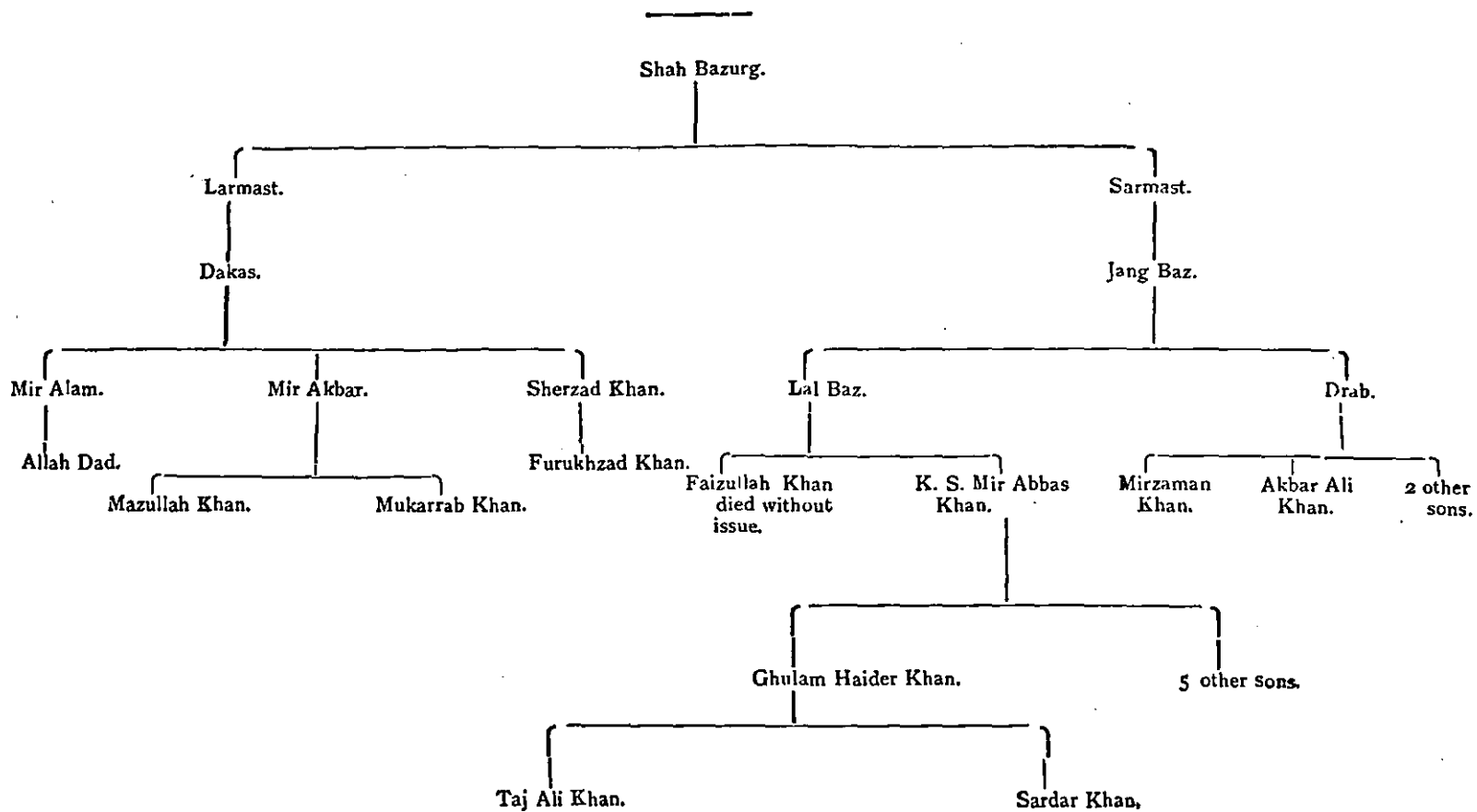
| Ghee. | | Mattings. | | Sugar. | | Wood. | | Miscellaneous. | | Total. | |
|----------------|-------|-----------|-------|----------|-------|--------|-------|----------------|-------|-----------|-------|
| to MARCH 1907. | | | | | | | | | | | |
| Rs. | a. p. | Rs. | a. p. | Rs. | a. p. | Rs. | a. p. | Rs. | a. p. | Rs. | a. p. |
| 20,687 | 8 0 | 9,680 | 12 0 | 37,889 | 12 0 | 1,880 | 0 0 | 5,39,478 | 12 4 | 9,77,047 | 2 4 |
| 6,956 | 12 7 | 402 | 4 7 | 1,24,693 | 5 6 | 1,025 | 8 0 | 2,43,871 | 8 5 | 18,60,736 | 0 1 |
| 12,430 | 5 9 | 850 | 11 0 | 14,632 | 1 6 | 141 | 0 0 | 36,966 | 6 3 | 1,90,314 | 14 6 |
| 19,281 | 2 0 | 31,869 | 8 0 | ... | ... | 76,070 | 0 0 | 1,02,201 | 10 0 | 3,45,175 | 0 0 |
| ... | ... | 420 | 0 0 | ... | ... | 12,176 | 11 0 | 32,564 | 2 0 | 80,171 | 8 0 |
| 10,949 | 13 6 | 65 | 0 0 | 10,637 | 0 0 | 58 | 0 0 | 8,464 | 14 6 | 1,93,683 | 0 0 |
| 70,305 | 9 10 | 43,288 | 3 7 | 1,87,852 | 3 0 | 91,351 | 3 0 | 9,63,547 | 5 6 | 36,47,127 | 8 11 |

BANNU DISTRICT FOR THE YEAR 1906-07.

| Maize. | | Animals. | | Salts. | | Hides and leather. | | Miscellaneous. | | Total. | |
|----------------|-------|----------|-------|--------|-------|--------------------|-------|----------------|-------|-----------|-------|
| to MARCH 1907. | | | | | | | | | | | |
| Rs. | a. p. | Rs. | a. p. | Rs. | a. p. | Rs. | a. p. | Rs. | a. p. | Rs. | a. p. |
| 5,913 | 6 0 | 1,91,630 | 8 0 | ... | ... | 1,80,586 | 6 0 | 58,028 | 11 4 | 5,63,397 | 7 10 |
| 3,161 | 2 0 | 8,412 | 1 0 | 11,399 | 12 0 | 8,759 | 4 0 | 49,687 | 3 7 | 5,20,924 | 15 9 |
| 110 | 0 0 | 66,102 | 4 0 | ... | ... | 7,134 | 0 0 | 13,812 | 10 9 | 1,78,051 | 13 9 |
| 4,300 | 0 0 | 35,757 | 8 0 | 24,012 | 8 0 | 2,600 | 0 0 | *2,62,941 | 4 0 | 11,32,017 | 2 0 |
| 3,052 | 15 0 | 23,907 | 12 0 | 8 | 12 0 | 858 | 0 0 | 2,762 | 13 0 | 35,146 | 13 0 |
| 489 | 0 0 | 6,110 | 0 0 | 8 | 12 0 | 979 | 0 0 | 8,458 | 9 0 | 91,319 | 9 6 |
| 17,026 | 7 0 | 3,31,920 | 1 0 | 35,429 | 12 0 | 2,00,916 | 10 0 | *3,95,691 | 3 8 | 25,20,857 | 13 10 |

import and export of treasure has been excluded from the returns.

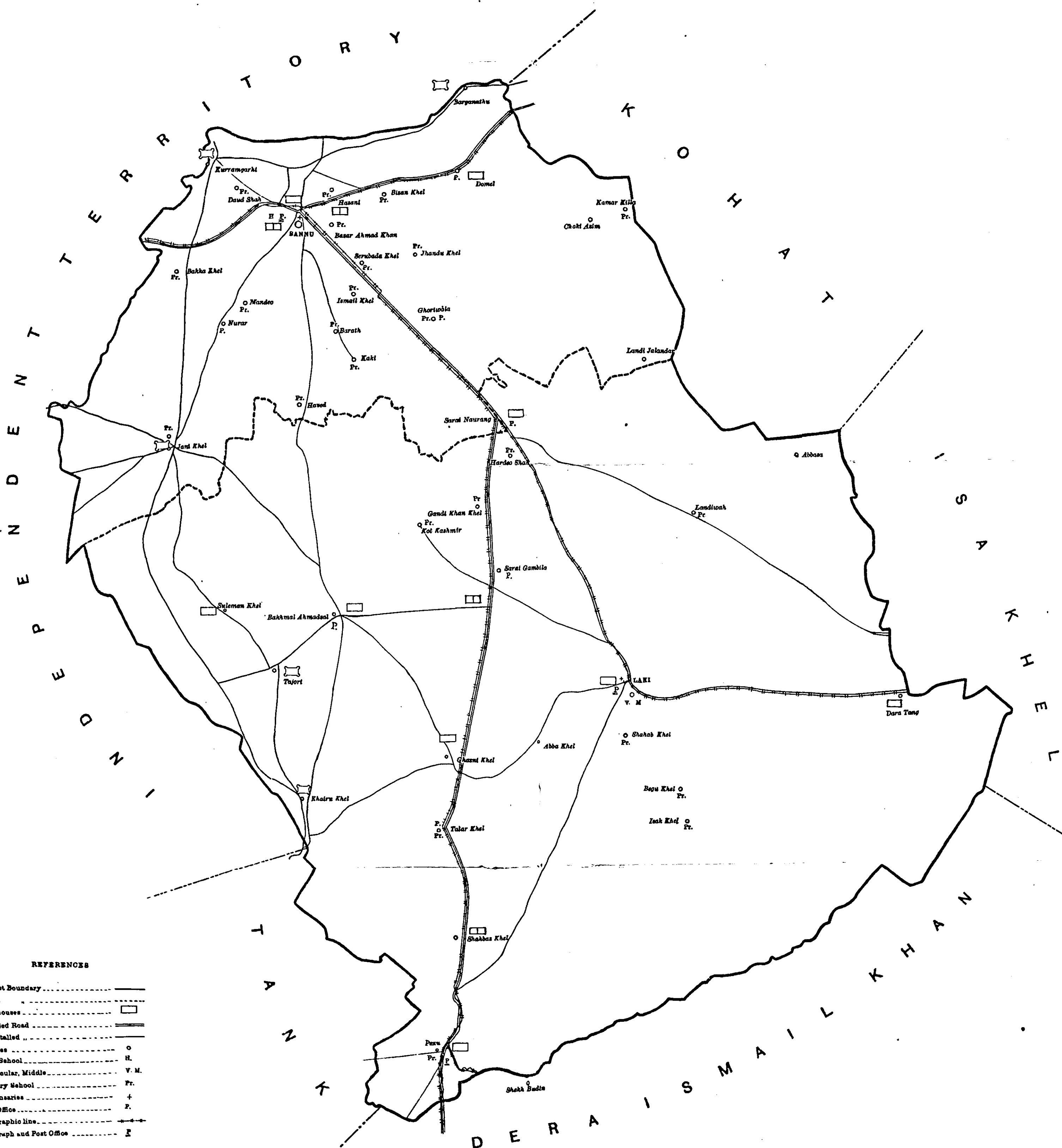
GENEALOGICAL TREE OF THE SHAH BAZURG KHEL FAMILY.



Map OF THE BANNU DISTRICT.

(No. 3).

Scale—1 Inch = 4 Miles, or 6.4 Km.



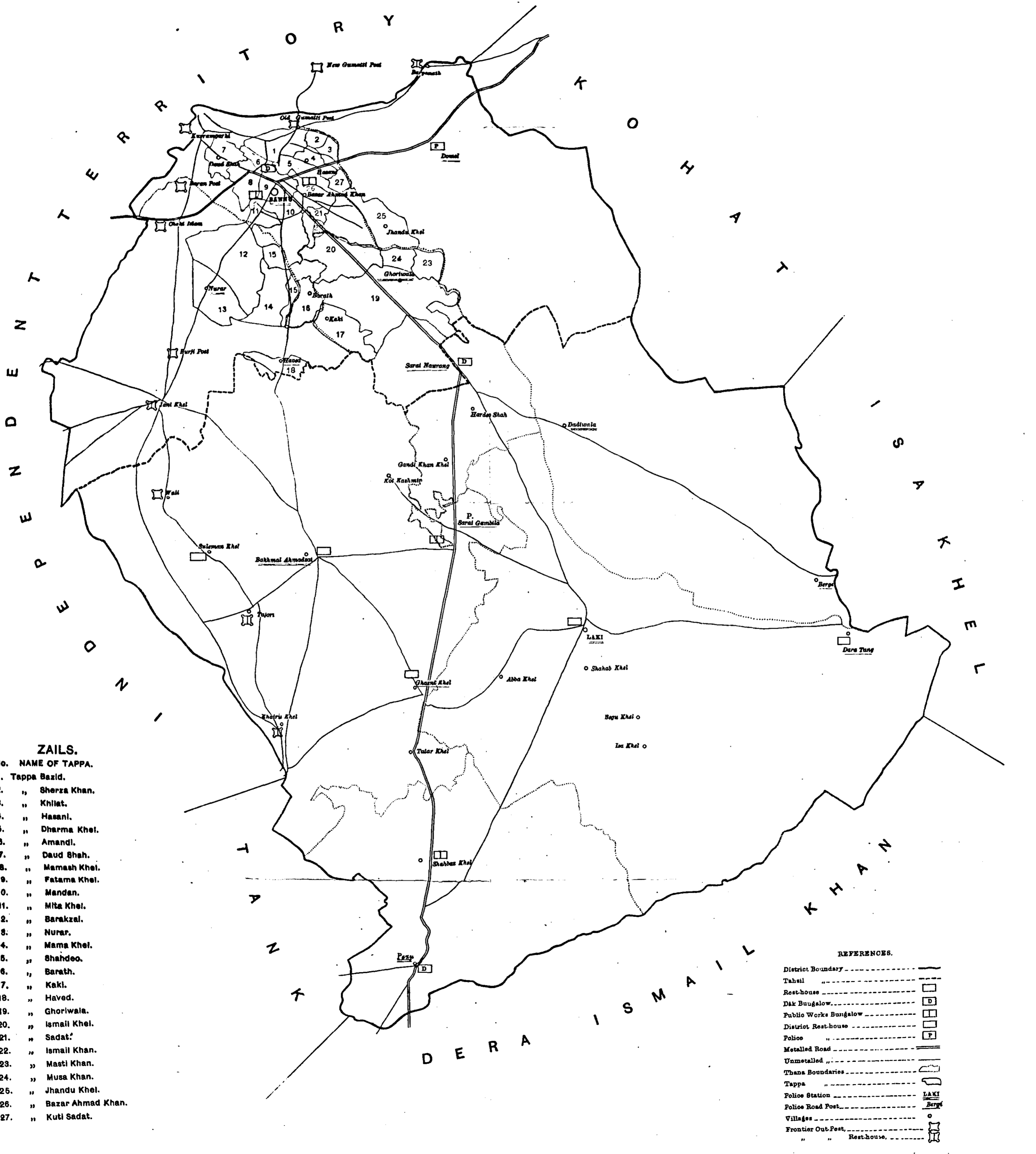
REFERENCES

- District Boundary
- Tahsil
- Rest-houses
- Metalled Road
- Unmetalled
- Villages
- High School
- Vernacular, Middle
- Primary School
- Dispensaries
- Post Office
- Telegraphic line
- Telegraph and Post Office

Map OF THE BANNU DISTRICT.

(No. 2).

Scale—1 Inch = 4 Miles, or 6400 Yards



- ZAILS.**
- | S.No. | NAME OF TAPPA. |
|-------|---------------------|
| 1. | Tappa Bazid. |
| 2. | " Sherza Khan. |
| 3. | " Khilat. |
| 4. | " Hasani. |
| 5. | " Dharma Khel. |
| 6. | " Amandi. |
| 7. | " Daud Shah. |
| 8. | " Mamas Khel. |
| 9. | " Fatama Khel. |
| 10. | " Mandan. |
| 11. | " Mita Khel. |
| 12. | " Barakzal. |
| 13. | " Nurar. |
| 14. | " Mama Khel. |
| 15. | " Shahdeo. |
| 16. | " Barath. |
| 17. | " Kaki. |
| 18. | " Haved. |
| 19. | " Ghoriwala. |
| 20. | " Ismail Khel. |
| 21. | " Sadat. |
| 22. | " Ismail Khan. |
| 23. | " Masti Khan. |
| 24. | " Musa Khan. |
| 25. | " Jhandu Khel. |
| 26. | " Bazar Ahmad Khan. |
| 27. | " Kuti Sadat. |

- REFERENCES.**
- | | |
|-----------------------|-------|
| District Boundary | ----- |
| Tahsil | ----- |
| Rest-house | □ |
| Dak Bungalow | □ |
| Public Works Bungalow | □ |
| District Rest-house | □ |
| Police | □ |
| Metalled Road | ==== |
| Unmetalled " | ----- |
| Thana Boundaries | ----- |
| Tappa | ----- |
| Police Station | LAKE |
| Police Road Post | Bar |
| Villages | o |
| Frontier Out-Post | □ |
| " " Rest-house | □ |