



GOVERNMENT OF INDIA
NARMADA WATER DISPUTES TRIBUNAL

THE REPORT OF THE NARMADA WATER DISPUTES TRIBUNAL

*IN THE MATTER OF WATER DISPUTES REGARDING THE
INTER-STATE RIVER NARMADA AND THE
RIVER VALLEY THEREOF BETWEEN*

- 1. The State of Gujarat*
- 2. The State of Madhya Pradesh*
- 3. The State of Maharashtra*
- 4. The State of Rajasthan*

VOLUME V

NEW DELHI

1978

P. Agr. 141. V
1000-1979 (DSK. II)

Price : Inland—Rs. 139.40
Foreign—£ 16.26 or 50 \$ 19 cents.

PRINTED BY THE GENERAL MANAGER, GOVT. OF INDIA PRESS, MINTO ROAD,
NEW DELHI AND PUBLISHED BY THE CONTROLLER OF PUBLICATION, DELHI
1978

THE REPORT OF THE
NARMADA WATER DISPUTES TRIBUNAL

VOLUME V

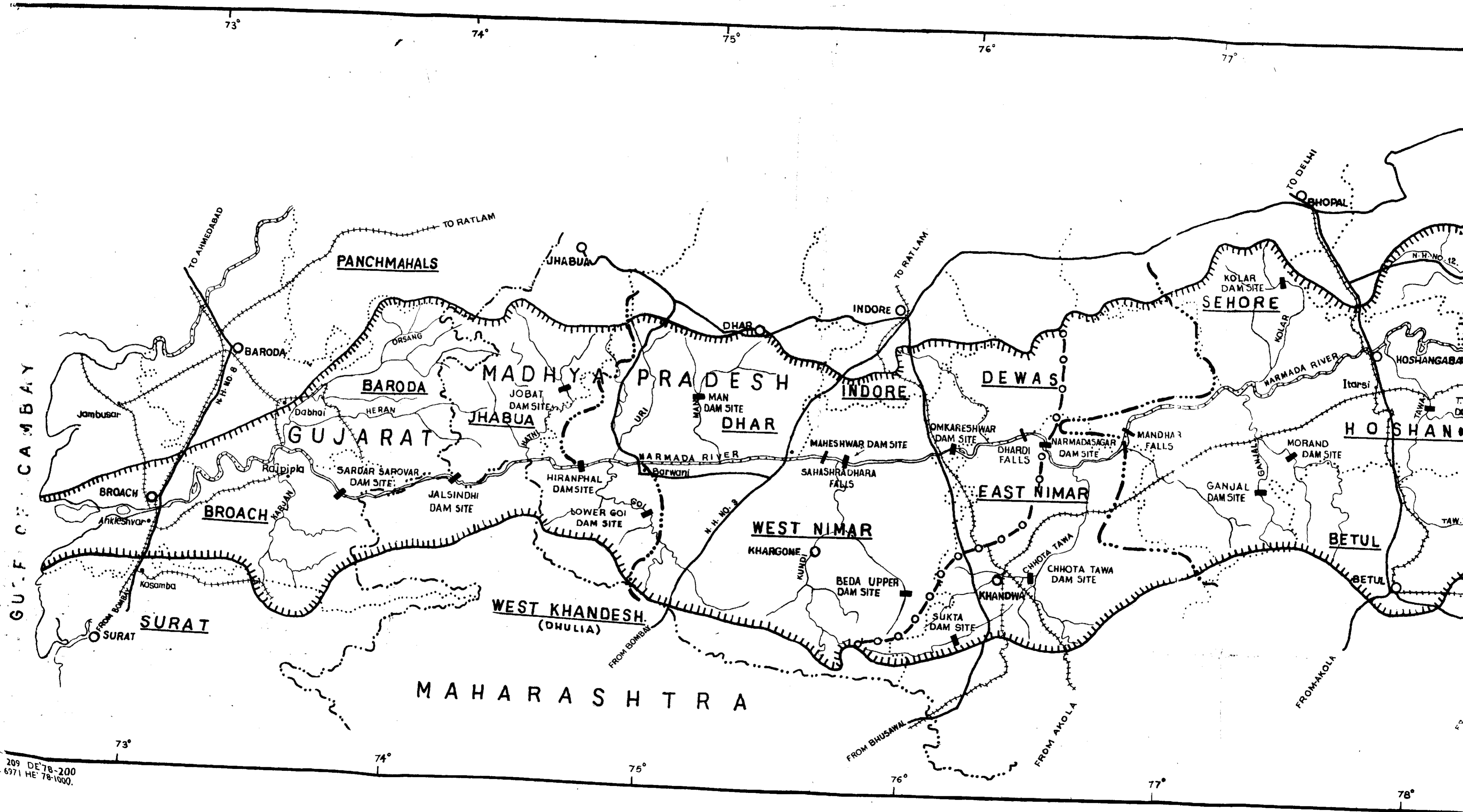
PLATES

INDEX MAP OF NARMADA BASIN SHOWING POLITICAL DIVISIONS (EXHIBIT G-1284)

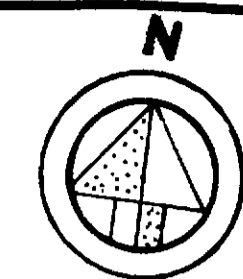
L-SECTION OF NARMADA RIVER SHOWING MAJOR PROJECTS (ADAPTED FROM PLATE XIII,
EX. MP-312, VOLUME III)

III MAP SHOWING COMMANDS OF MAJOR PROJECTS AND THE SITES OF HYDEL PROJECTS IN
THE NARMADA BASIN (EXHIBIT MP-1105)

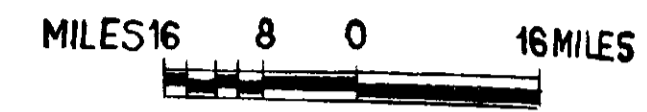
IV MAP SHOWING ZONES I TO XI AND LAND IRRIGABILITY CLASSIFICATION OF COMMAND
UNDER FSL 300 CANAL PROPOSED BY GUJARAT. (EXHIBIT G-1276).



209 DE 78-200
 6971 HE 78-1000.

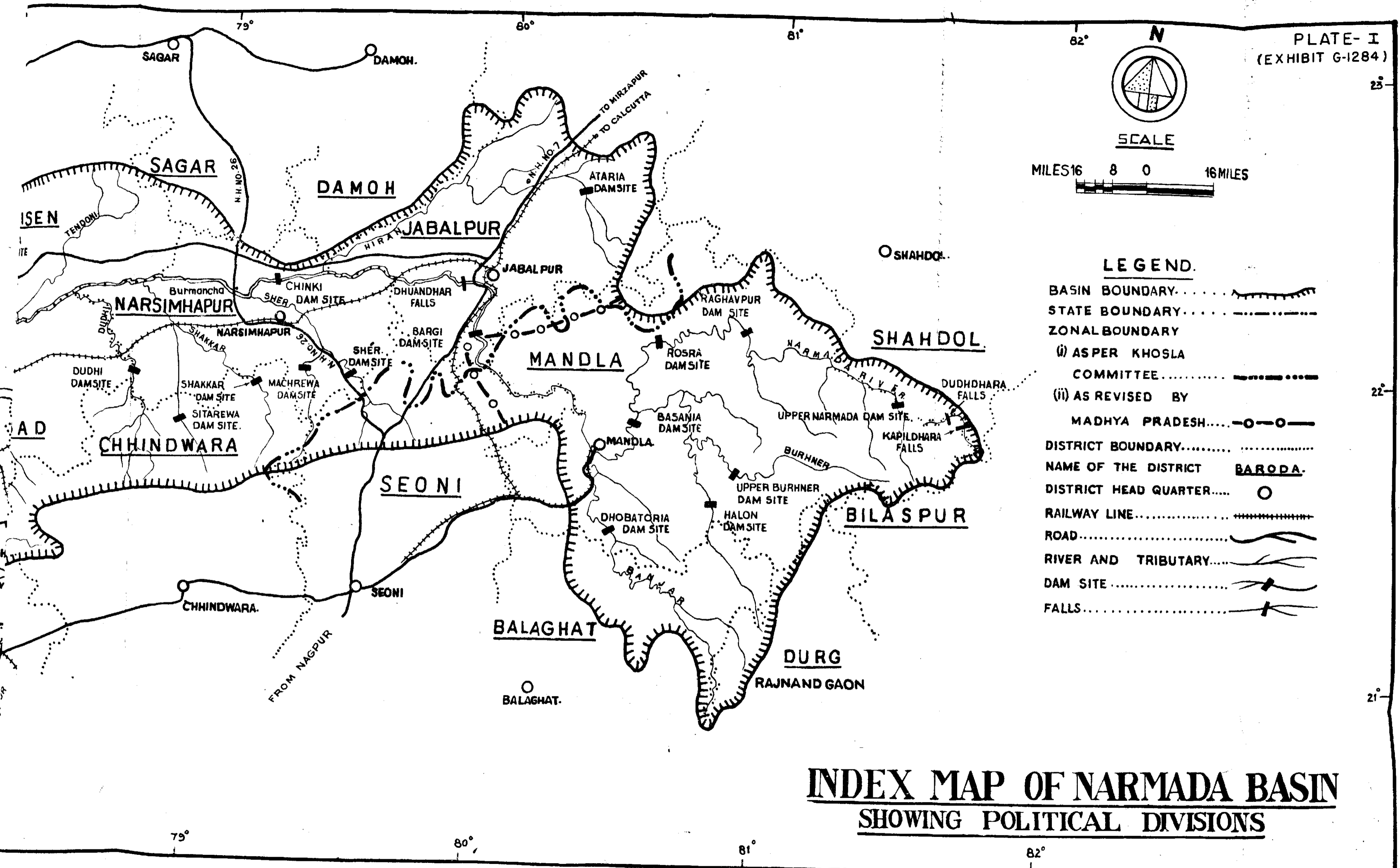


SCALE



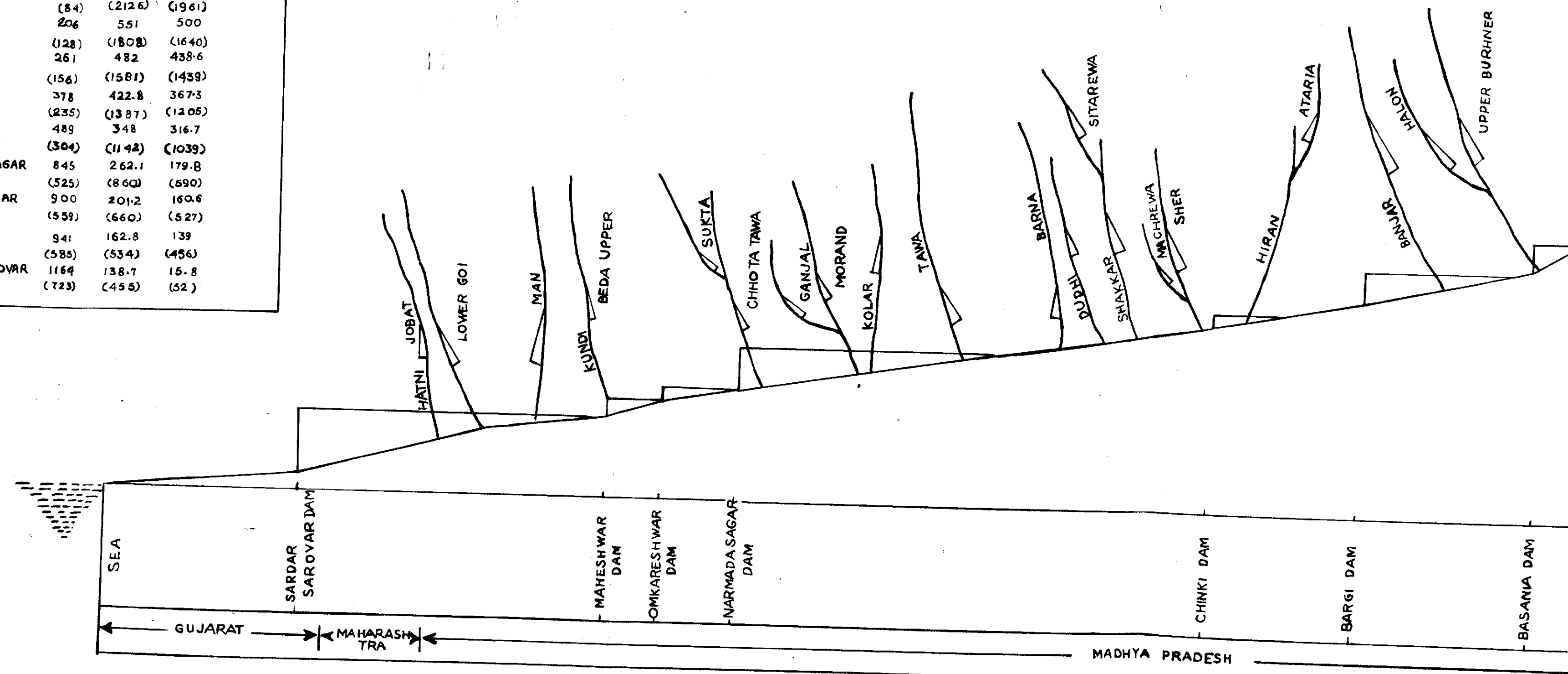
LEGEND.

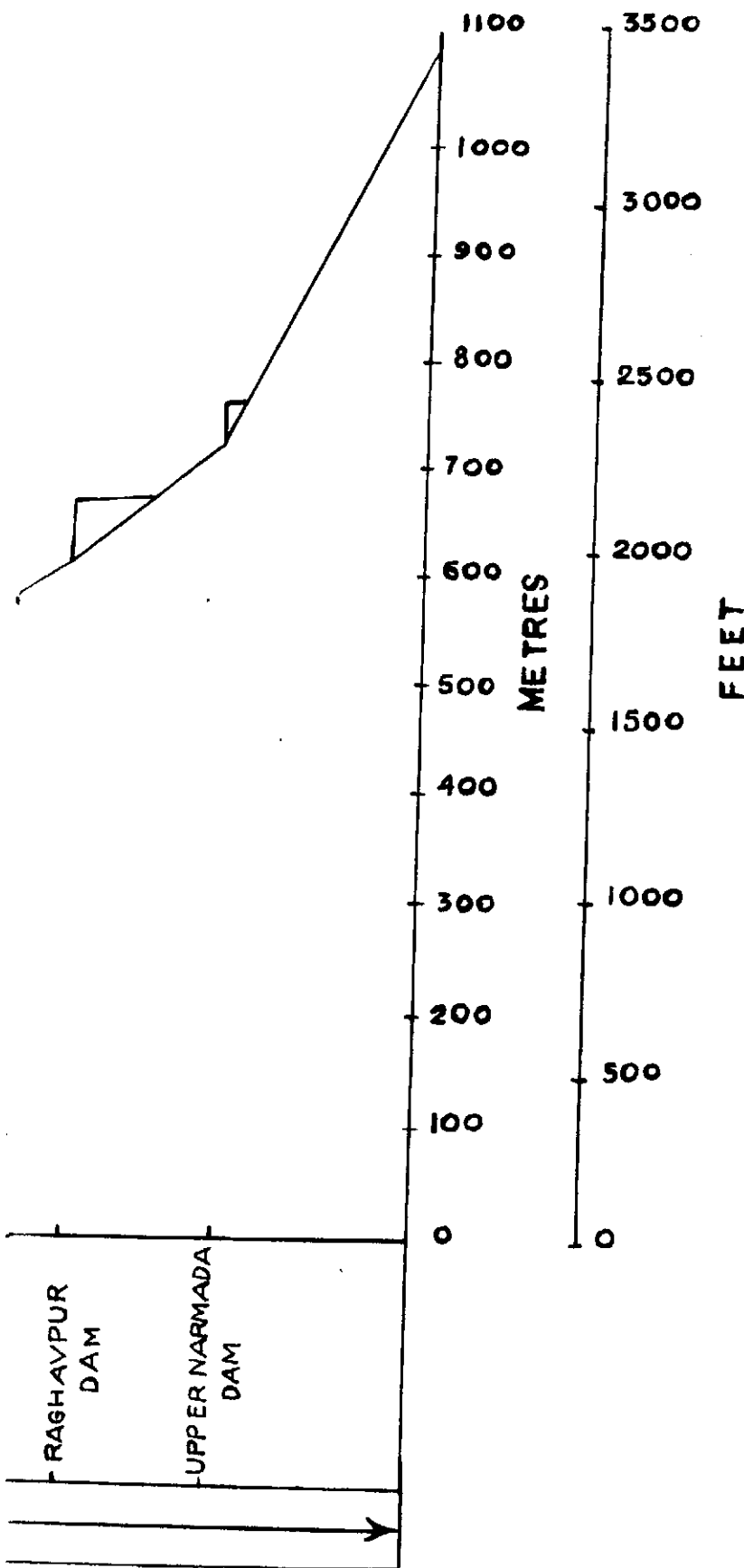
- BASIN BOUNDARY.....
- STATE BOUNDARY.....
- ZONAL BOUNDARY
- (i) ASPER KHOSLA COMMITTEE.....
- (ii) AS REVISED BY MADHYA PRADESH.....
- DISTRICT BOUNDARY.....
- NAME OF THE DISTRICT **BARODA**
- DISTRICT HEAD QUARTER.....
- RAILWAY LINE.....
- ROAD.....
- RIVER AND TRIBUTARY.....
- DAM SITE.....
- FALLS.....



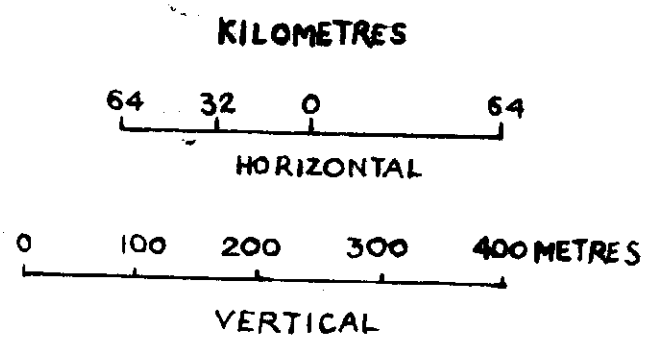
INDEX MAP OF NARMADA BASIN
SHOWING POLITICAL DIVISIONS

DAMS ON TRIBUTARIES	DISTANCE OF DAM SITE FROM CONFLUENCE TO TRIBUTARY			DISTANCE FROM SOURCE			
	KMS/(MILES)	F.R.L. METRES (FEET)	BED LEVEL METRES (FEET)	KILOMETRES (MILES)	F.R.L. METRES (FEET)	BED LEVEL METRES (FEET)	
ALON	109.4 (68)	623 (2044)	595.6 (1954)	UPPER NARMADA	77 (48)	731.5 (2400)	704.4 (2311)
PPER BURHNER	111.1 (69)	616.6 (2023)	581 (1906)	RAGHAVPUR	135 (84)	648 (2126)	597.7 (1961)
HOBATORJA	54.7 (34)	479.2 (1572)	452.6 (1485)	ROSRA	206 (128)	551 (1808)	500 (1640)
TARIA	148.0 (92)	409 (1342)	384 (1260)	BASANIA	261 (156)	482 (1581)	438.6 (1439)
ACHREWA	54.7 (34)	421 (1381)	385 (1263)	BARGI	378 (235)	422.8 (1387)	367.3 (1205)
HER	58.1 (33)	412.7 (1354)	384.7 (1262)	CHINKI	489 (304)	348 (1142)	316.7 (1039)
ITAREWA	80.5 (50)	690.7 (2266)	656.5 (2154)	NARMADA SAGAR	845 (525)	262.1 (860)	179.8 (590)
YARKAR	74.0 (46)	445.3 (1461)	365.2 (1198)	OMKARESHWAR	900 (559)	201.2 (660)	160.6 (527)
JDHI	70.8 (44)	388 (1273)	356 (1168)	MAHESHWAR	941 (585)	162.8 (534)	139 (456)
ARNA	29.0 (18)	348.4 (1143)	314 (1030)	SARDAR SAROVAR	1164 (723)	138.7 (455)	15.8 (52)
MA	32.2 (20)	355 (1166)	309 (1014)				
DLAR	74.0 (46)	458 (1502)	421.2 (1382)				
DRAND	62.8 (39)	362.7 (1190)	319.7 (1049)				
ANTAL	61.3 (38)	373.7 (1226)	338 (1109)				
IKTA	80.5 (50)	410.6 (1347)	382.2 (1254)				
IKOTA TAWA	45.2 (28)	299 (981)	274 (899)				
DA UPPER	72.5 (46)	310.3 (1018)	281.6 (924)				
N	37.1 (23)	263 (863)	227 (745)				
WER GOI	53.1 (33)	296 (971)	260 (854)				
BAT	58.0 (36)	263.3 (864)	232.6 (763)				





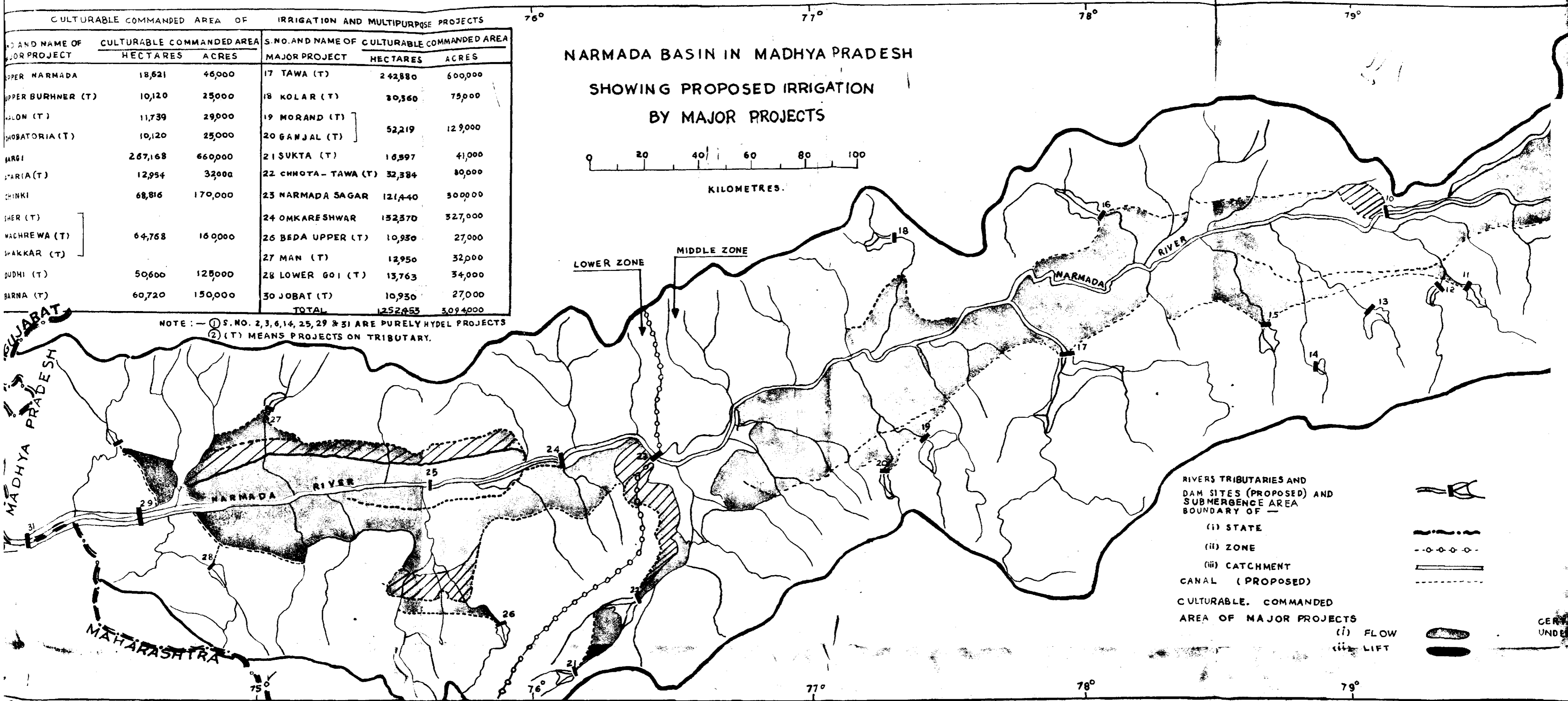
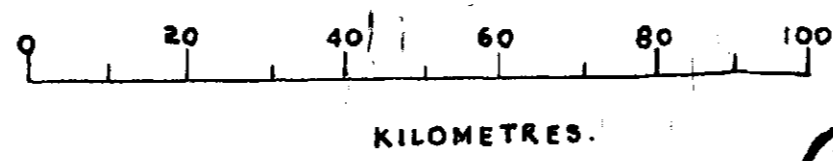
L. SECTION
OF
NARMADA RIVER
SHOWING MAJOR PROJECTS
ADAPTED FROM PLATE VIII OF M.P. 312
VOL III AND DETAILS GIVEN AS PER M.P.
STATEMENT NO: 87)



CULTURABLE COMMANDED AREA OF IRRIGATION AND MULTIPURPOSE PROJECTS					
NO. AND NAME OF MAJOR PROJECT	CULTURABLE COMMANDED AREA		S. NO. AND NAME OF MAJOR PROJECT	CULTURABLE COMMANDED AREA	
	HECTARES	ACRES		HECTARES	ACRES
UPPER NARMADA	18,621	46,000	17 TAWA (T)	242,880	600,000
UPPER BURHNER (T)	10,120	25,000	18 KOLAR (T)	30,360	75,000
HALON (T)	11,739	29,000	19 MORAND (T)	52,219	129,000
SHOBATORIA (T)	10,120	25,000	20 GANJAL (T)		
MARGI	2,67,168	660,000	21 SUKTA (T)	16,997	41,000
PARIA (T)	12,954	32,000	22 CHMOTA-TAWA (T)	32,384	80,000
CHINKI	68,816	170,000	23 NARMADA SAGAR	121,440	300,000
NER (T)	64,768	160,000	24 OMKARESHWAR	152,370	327,000
WACHREWA (T)					
SHAKKAR (T)	50,600	125,000	26 BEDA UPPER (T)	10,930	27,000
DUDHI (T)					
BARNA (T)	60,720	150,000	27 MAN (T)	12,950	32,000
			28 LOWER GOI (T)	13,763	34,000
			30 JOBAT (T)	10,930	27,000
			TOTAL	1,252,453	3,094,000

NOTE: — (1) S. NO. 2, 3, 6, 14, 25, 29 & 31 ARE PURELY HYDEL PROJECTS
 (2) (T) MEANS PROJECTS ON TRIBUTARY.

NARMADA BASIN IN MADHYA PRADESH SHOWING PROPOSED IRRIGATION BY MAJOR PROJECTS



RIVERS TRIBUTARIES AND DAM SITES (PROPOSED) AND SUBMERGENCE AREA BOUNDARY OF —

(i) STATE
 (ii) ZONE
 (iii) CATCHMENT

CANAL (PROPOSED)

CULTURABLE, COMMANDED AREA OF MAJOR PROJECTS
 (i) FLOW
 (ii) LIFT

CERT. UNDER

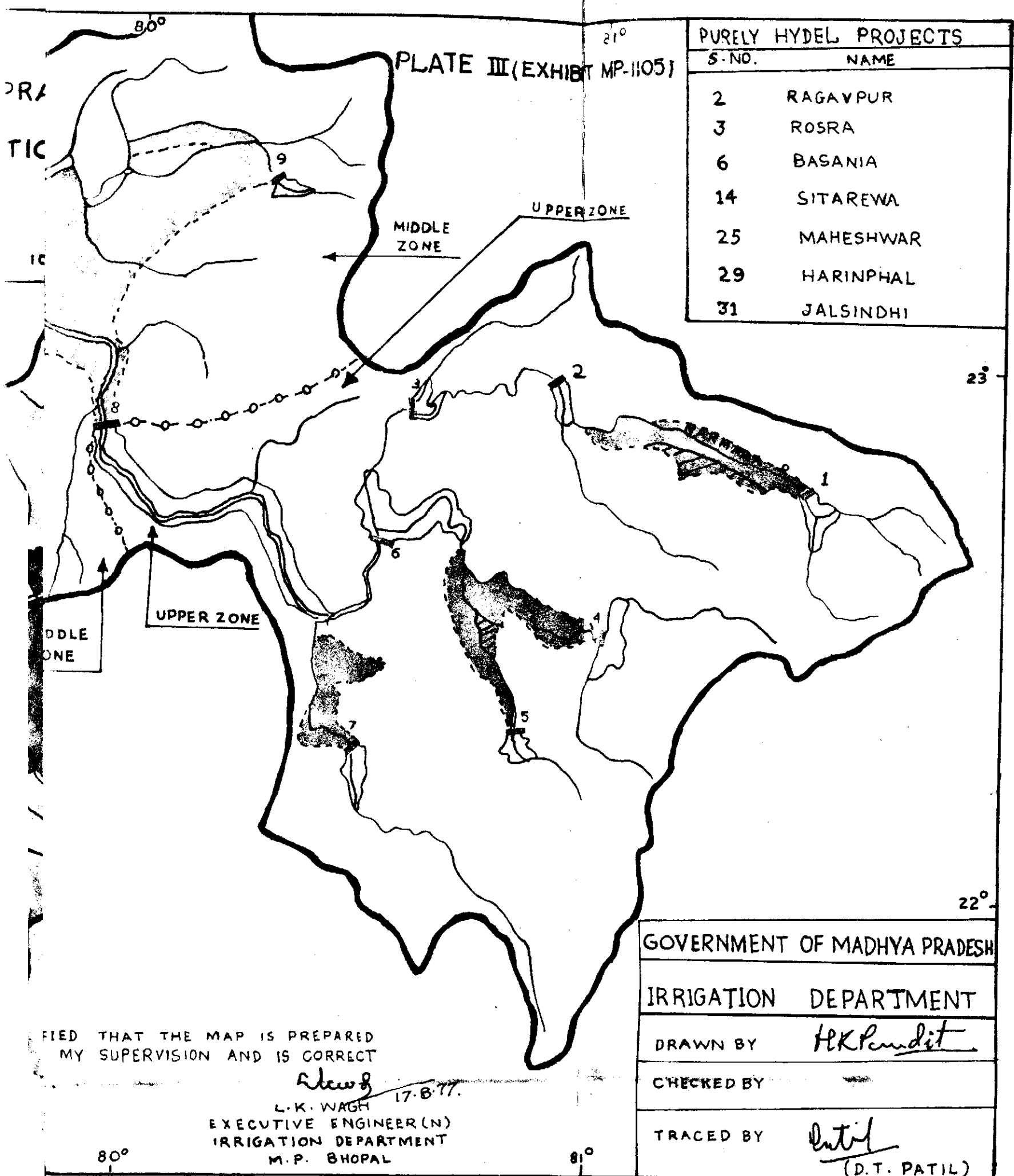


PLATE III (EXHIBIT MP-11051)

PURELY HYDEL PROJECTS	
S. NO.	NAME
2	RAGAVPUR
3	ROSRA
6	BASANIA
14	SITAREWA
25	MAHESHWAR
29	HARINPHAL
31	JALSINDHI

VERIFIED THAT THE MAP IS PREPARED
 UNDER MY SUPERVISION AND IS CORRECT

L.K. Wagh
 L.K. WAGH 17.8.77.
 EXECUTIVE ENGINEER (N)
 IRRIGATION DEPARTMENT
 M.P. BHOPAL

GOVERNMENT OF MADHYA PRADESH
 IRRIGATION DEPARTMENT
 DRAWN BY *H.K. Pandit*
 CHECKED BY
 TRACED BY *D.T. Patil*
 (D.T. PATIL)

④
MRBC AREA
EAST OF RAILWAY LINE
SCALE: 1" = 4 MILES

