

REPORT  
OF THE  
INDIAN IRRIGATION COMMISSION,  
1901-1903.

Agents for the Sale of Books published by the Superintendent of Government Printing, India, Calcutta.

---

IN ENGLAND.

E. A. Arnold, 37, Bedford Street, Strand, London, W. C.	P. S. King & Son, 2 and 4, Great Smith Street, Westminster, London, S. W.
Constable & Co., 2, Whitehall Gardens, London, S. W.	Luzac & Co., 46, Great Russel Street, London, W. C.
Sampson Low, Marston & Co., St. Dunstan's House, Fetter Lane, London, E. C.	Kegan Paul, Trench, Trübner & Co., Charing Cross Road, London, W. C.
B. A. Quaritch, 15, Piccadilly, London, W.	Williams and Norgate, Oxford.

Deighton Bell & Co., Cambridge.

ON THE CONTINENT.

R. Friedländer & Sohn, 11, Carlstrasse, Berlin.	Karl W. Hiersemann, Leipzig.
Otto Harrassowitz, Leipzig.	Ernest Leroux, 28, Rue Bonaparte, Paris.

Martinus Nijhoff, The Hague.

IN INDIA.

Thacker, Spink & Co., Calcutta and Simla.	Superintendent, American Baptist Mission Press, Rangoon.
Newman & Co., Calcutta.	Rai Sahib M. Gulab Singh & Sons, Mufid- i-Am Press, Lahore.
Thacker & Co., Ltd., Bombay.	Radhabai Atmaram Sagoon, Bombay.
A. J. Combridge & Co., Bombay.	R. Cambay & Co., Calcutta.
D. B. Taraporevala Sons & Co., Bombay.	S. K. Lahiri & Co., Calcutta.
Higginbotham & Co., Madras.	G. A. Natesan & Co., Madras.
V. Kalyanarama Iyer & Co., Madras.	

N. B. Mathur, Superintendent, Nazair Kanun Hind Press, Allahabad.



REPORT  
OF THE  
INDIAN IRRIGATION COMMISSION,  
1901-03.

---

M A P S.

---



CALCUTTA :  
OFFICE OF THE SUPERINTENDENT OF GOVERNMENT PRINTING, INDIA.  
1903.

Price Three Rupees.  
English Price 4s. 6d.

COMMISSION APPOINTED TO REPORT ON THE IRRIGATION OF  
INDIA AS A PROTECTION AGAINST FAMINE.

---

COLONEL SIR COLIN C. SCOTT-MONCRIEFF, K.C.S.I., K.C.M.G., *President.*

MEMBERS :

SIR THOMAS HIGHAM, K.C.I.E., M. INST. C.E.,  
Secretary to the Government of India in the  
Public Works Department, and Inspector  
General of Irrigation.

The HON'BLE MR. JOHN W. P. MUIR-  
MACKENZIE, I.C.S., Chief Secretary to the  
Government of Bombay (*after 13th Janu-  
ary 1902*).

The HON'BLE MR. DENZIL C. J. IBBETSON,  
C.S.I., I.C.S., Chief Commissioner of the  
Central Provinces (*up to 18th February  
1902*).

DIWAN BAHÁDUR P. RAJABATNA MUDALIAR,  
C.I.E., late Inspector General of Registra-  
tion, Member of the Legislative Council of  
Madras.

SECRETARY :

MR. W. B. GORDON, M. INST. C.E., Superintending Engineer, Public Works Department,  
United Provinces of Agra and Oudh.

X9(D26).2.NOIT  
D3

62425

## CONTENTS.

---

1. GENERAL.

2. PUNJAB.

3. SIND.

4. MADRAS.

5. BENGAL.

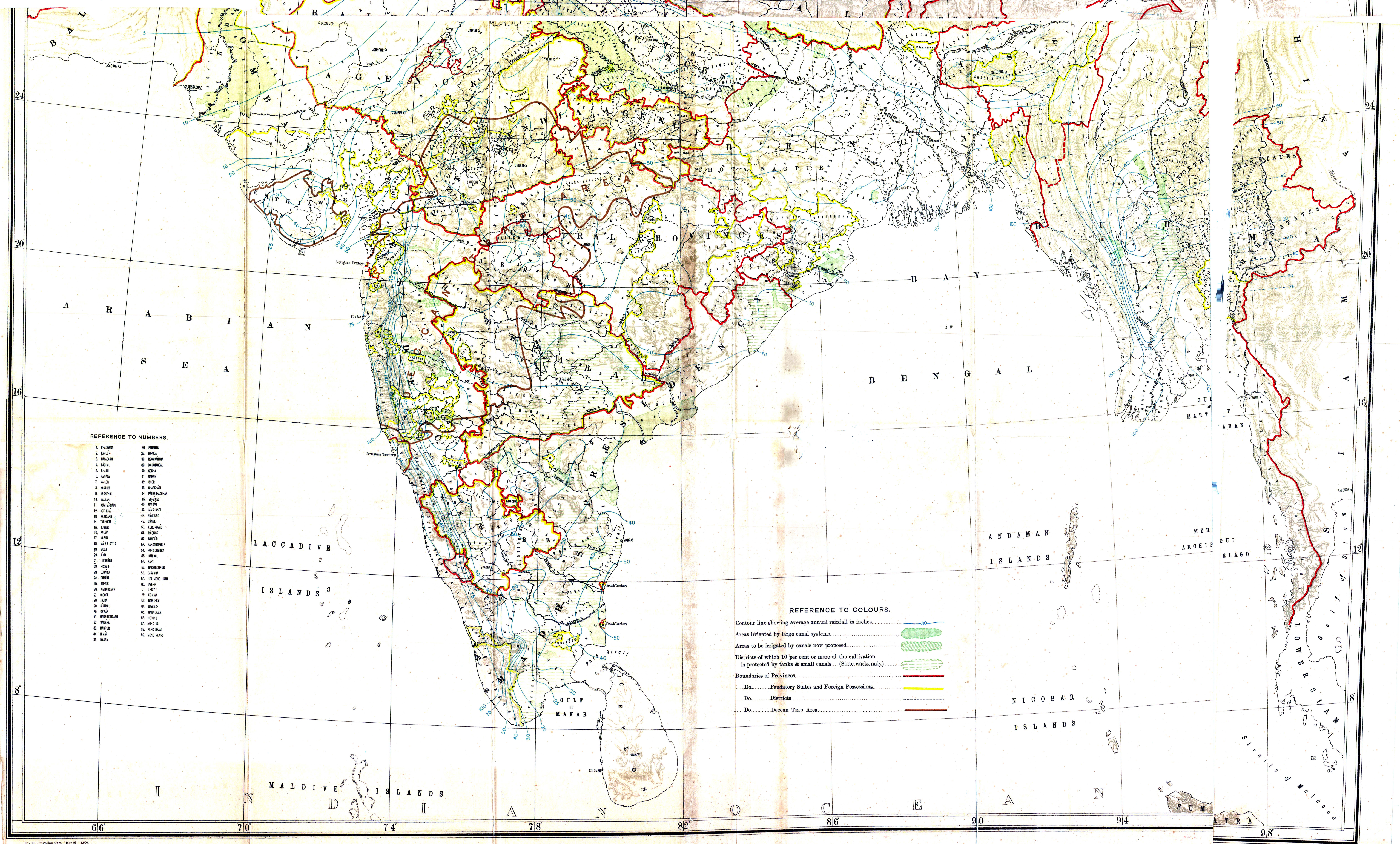
6. UNITED PROVINCES.



# MAP OF INDIA

TO ACCOMPANY THE REPORT OF THE INDIAN IRRIGATION COMMISSION.

Scale 1 Inch = 64 Miles or 102 Kilometres



REFERENCE TO NUMBERS.

1. PUNJAB	28. PUNJAB
2. BENGAL	29. BIHAR
3. MADRAS	30. MYSORE
4. GUJARAT	31. RAJASTHAN
5. SINDH	32. GUJARAT
6. PUNJAB	33. GUJARAT
7. RAJASTHAN	34. GUJARAT
8. GUJARAT	35. GUJARAT
9. GUJARAT	36. GUJARAT
10. GUJARAT	37. GUJARAT
11. GUJARAT	38. GUJARAT
12. GUJARAT	39. GUJARAT
13. GUJARAT	40. GUJARAT
14. GUJARAT	41. GUJARAT
15. GUJARAT	42. GUJARAT
16. GUJARAT	43. GUJARAT
17. GUJARAT	44. GUJARAT
18. GUJARAT	45. GUJARAT
19. GUJARAT	46. GUJARAT
20. GUJARAT	47. GUJARAT
21. GUJARAT	48. GUJARAT
22. GUJARAT	49. GUJARAT
23. GUJARAT	50. GUJARAT
24. GUJARAT	51. GUJARAT
25. GUJARAT	52. GUJARAT
26. GUJARAT	53. GUJARAT
27. GUJARAT	54. GUJARAT
28. GUJARAT	55. GUJARAT
29. GUJARAT	56. GUJARAT
30. GUJARAT	57. GUJARAT
31. GUJARAT	58. GUJARAT
32. GUJARAT	59. GUJARAT
33. GUJARAT	60. GUJARAT
34. GUJARAT	61. GUJARAT
35. GUJARAT	62. GUJARAT
36. GUJARAT	63. GUJARAT
37. GUJARAT	64. GUJARAT
38. GUJARAT	65. GUJARAT
39. GUJARAT	66. GUJARAT
40. GUJARAT	67. GUJARAT
41. GUJARAT	68. GUJARAT
42. GUJARAT	69. GUJARAT
43. GUJARAT	70. GUJARAT
44. GUJARAT	71. GUJARAT
45. GUJARAT	72. GUJARAT
46. GUJARAT	73. GUJARAT
47. GUJARAT	74. GUJARAT
48. GUJARAT	75. GUJARAT
49. GUJARAT	76. GUJARAT
50. GUJARAT	77. GUJARAT
51. GUJARAT	78. GUJARAT
52. GUJARAT	79. GUJARAT
53. GUJARAT	80. GUJARAT
54. GUJARAT	81. GUJARAT
55. GUJARAT	82. GUJARAT
56. GUJARAT	83. GUJARAT
57. GUJARAT	84. GUJARAT
58. GUJARAT	85. GUJARAT
59. GUJARAT	86. GUJARAT
60. GUJARAT	87. GUJARAT
61. GUJARAT	88. GUJARAT
62. GUJARAT	89. GUJARAT
63. GUJARAT	90. GUJARAT
64. GUJARAT	91. GUJARAT
65. GUJARAT	92. GUJARAT
66. GUJARAT	93. GUJARAT
67. GUJARAT	94. GUJARAT
68. GUJARAT	95. GUJARAT
69. GUJARAT	96. GUJARAT
70. GUJARAT	97. GUJARAT
71. GUJARAT	98. GUJARAT
72. GUJARAT	99. GUJARAT
73. GUJARAT	100. GUJARAT

REFERENCE TO COLOURS.

Contour line showing average annual rainfall in inches.	.....
Areas irrigated by large canal systems.	.....
Areas to be irrigated by canals now proposed.	.....
Districts of which 10 per cent or more of the cultivation is protected by tanks & small canals (State works only).	.....
Boundaries of Provinces.	.....
Do. Feudatory States and Foreign Possessions.	.....
Do. Districts.	.....
Do. Deccan Trap Area.	.....



MAP  
OF THE  
CANAL SYSTEMS OF THE PUNJAB  
to accompany the Report of the  
INDIAN IRRIGATION COMMISSION  
1901-1903.  
SCALE-16 MILES TO 1 INCH.



J. BENTON, C.I.E.,  
Chief Engineer, Irrigation Works,  
Punjab.





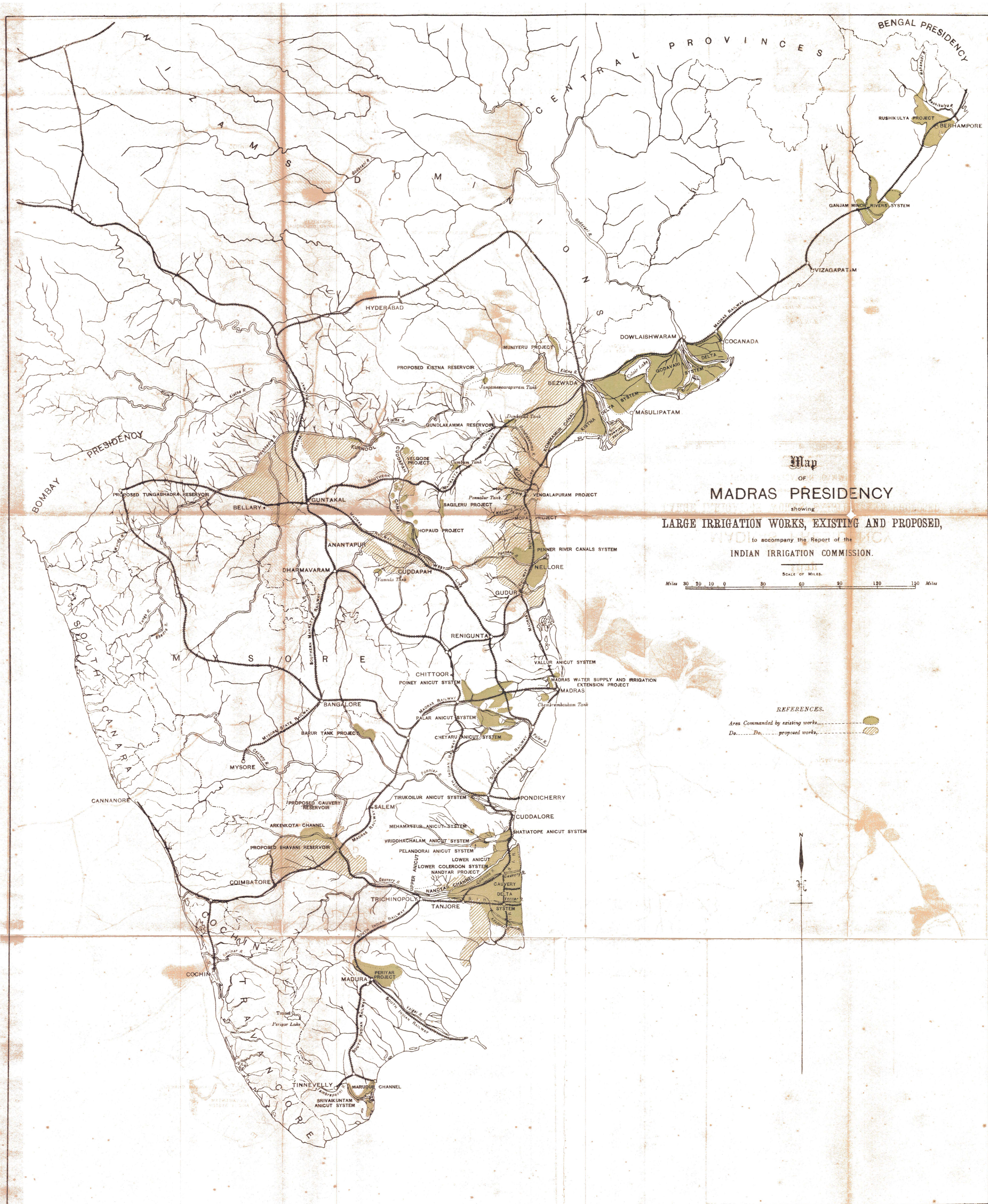
- REFERENCES.**
- Canals
    - under construction
    - projected
  - Railway lines
  - Bunds
    - new
  - Principal Towns
  - Places where rain gauges are located
  - Roads
  - District Boundaries
  - Areas Commanded by Proposed works and works not in existence on 1st April 1901

**INDEX MAP**  
 OF THE  
**EXISTING & PROPOSED CANALS IN SIND**  
 to accompany the Report of the Indian Irrigation Commission  
 1902

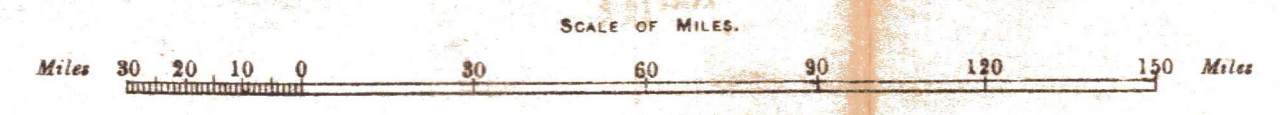
Scale 16 Miles to an Inch

Note — Roads ruled as far as possible in straight lines.





**Map**  
 OF  
**MADRAS PRESIDENCY**  
 showing  
**LARGE IRRIGATION WORKS, EXISTING AND PROPOSED,**  
 to accompany the Report of the  
**INDIAN IRRIGATION COMMISSION.**

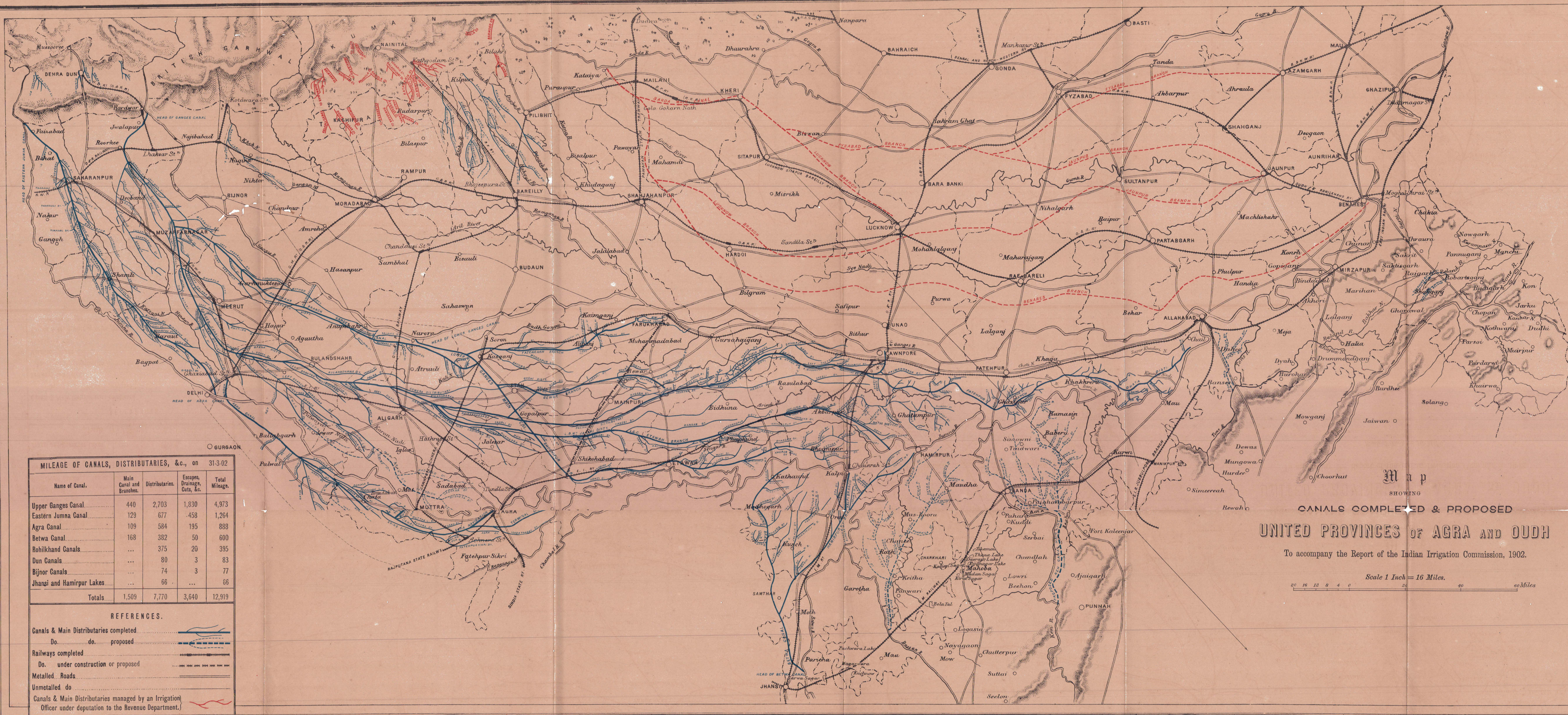


**REFERENCES.**  
 Area Commanded by existing works.....

Do.....Do.....proposed works.....







MILEAGE OF CANALS, DISTRIBUTARIES, &c., on 31-3-02

Name of Canal.	Main Canal and Branches.	Distributaries.	Escapes, Drainage, Cuts, &c.	Total Mileage.
Upper Ganges Canal.....	440	2,703	1,830	4,973
Eastern Jumna Canal.....	129	677	458	1,264
Agra Canal.....	109	584	195	888
Betwa Canal.....	168	382	50	600
Rohilkhand Canals.....	...	375	20	395
Dun Canals.....	...	80	3	83
Bijnor Canals.....	...	74	3	77
Jhansi and Hamirpur Lakes.....	...	66	...	66
Totals.....	1,509	7,770	3,640	12,919

REFERENCES.

- Canals & Main Distributaries completed
- Do do proposed
- Railways completed
- Do under construction or proposed
- Metalled Roads
- Unmetalled do
- Canals & Main Distributaries managed by an Irrigation Officer under deputation to the Revenue Department.

Map SHOWING CANALS COMPLETED & PROPOSED UNITED PROVINCES OF AGRA AND OUDH

To accompany the Report of the Indian Irrigation Commission, 1902.

Scale 1 Inch = 16 Miles.

