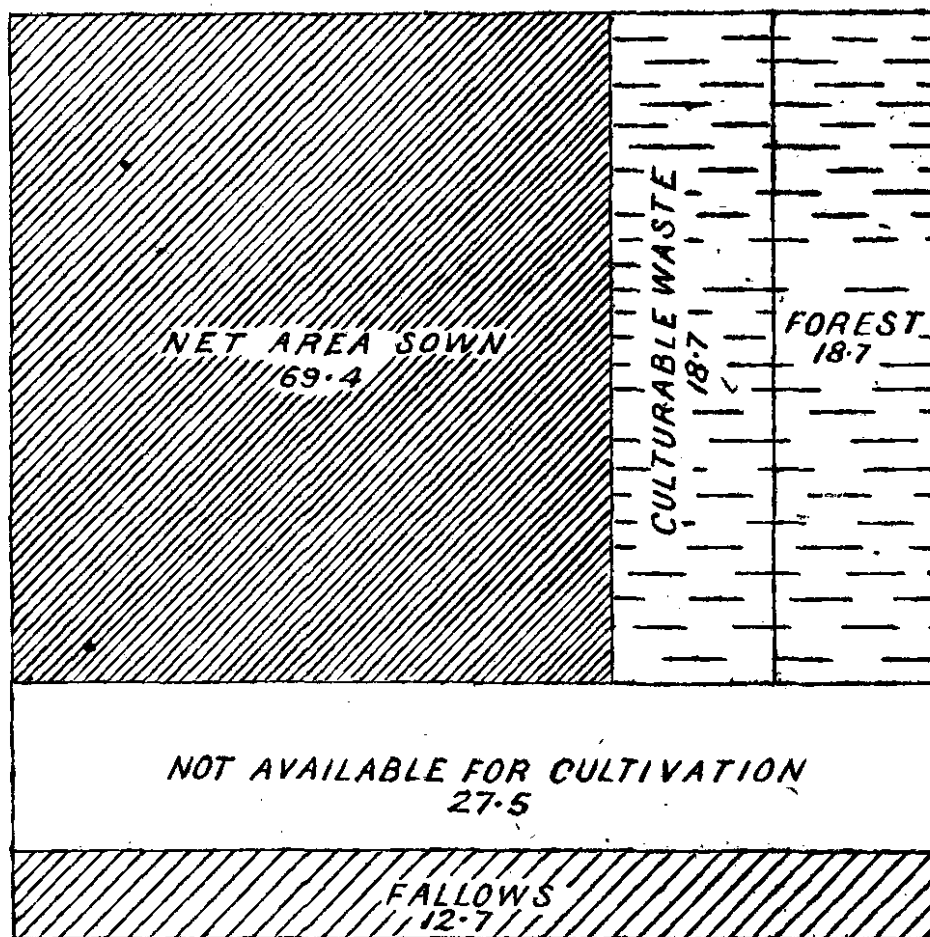
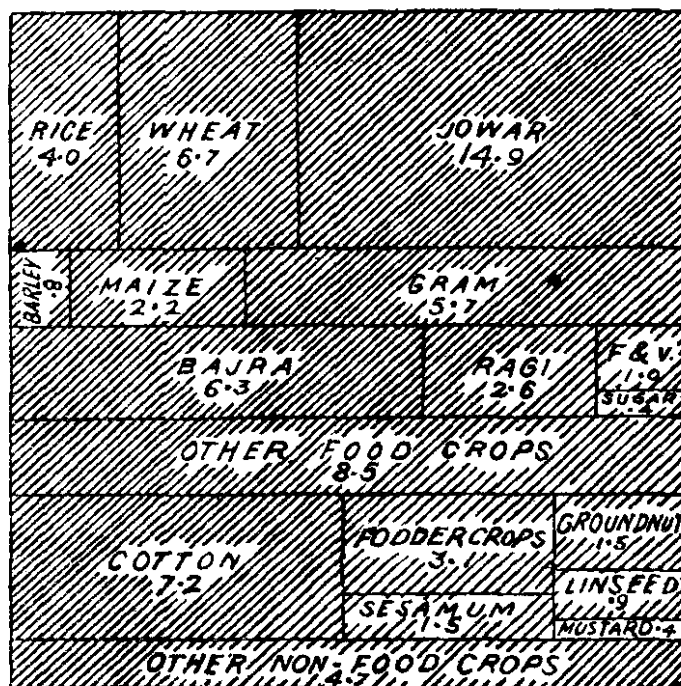


Classification of the total reported area in 1936-37.

Total reported area 147 million acres.




Total area sown 73 million acres
 Area under food crops 54 " "
 " " non-food crops 19 " "



NOTE.—(1) Other food crops are minor food-grains, condiments and miscellaneous food crops.
 (2) Other non-food crops are oilseeds other than sesamum, linseed, rape and mustard and groundnut; fibres other than cotton, dyes, drugs and narcotics, and miscellaneous non-food crops.

[FIFTY-THIRD ISSUE]



DEPARTMENT OF COMMERCIAL INTELLIGENCE AND STATISTICS, INDIA

Agricultural Statistics of India

1936-37

Volume II

Area, Classification of Area, Area under Irrigation, Area under Crops, Live-Stock, and Land Revenue Assessment in certain Indian States.

Published by order of the Governor-General in Council



PUBLISHED BY MANAGER OF PUBLICATIONS, DELHI
PRINTED BY MANAGER, GOVERNMENT OF INDIA PRESS, CALCUTTA
1940

[No. 3606.]

CONTENTS.

	PAGES
INTRODUCTORY NOTE	i—v
CHARTS ILLUSTRATING—	
(1) Classification of area	} <i>Frontispiece</i>
(2) Total area sown with shares of food and non-food crops	

SUMMARY TABLES.

No.		
1.	General Summary, 1917-18 to 1936-37	2—3
2.	Area cultivated and uncultivated	4
3.	Area under irrigation	4—5
4.	Area under different crops cultivated	6—7

GENERAL TABLES.

TABLE I.—AREA

5.	All States	8—14
6.	Baroda	15
CENTRAL INDIA STATES—		
7.	Barwani	15
8.	Indore	16
9.	Nagod	16
10.	Rajgarh	17
11.	Gwalior	17
12.	Hyderabad	18
13.	Kashmir	19
MADRAS STATES—		
14.	Cochin	20
15.	Travancore	20
16.	Mysore	21
PUNJAB AGENCY STATE—		
17.	Patiala	21
RAJPUTANA STATES—		
18.	Bharatpur	22
19.	Bikaner	22
20.	Bundi	23
21.	Jaipur	24
22.	Jhalawar	25
23.	Kishangarh	25
24.	Marwar	26—27
25.	Tonk	28

TABLE II.—CLASSIFICATION OF AREA

26.	All States	29—35
27.	Baroda	36
CENTRAL INDIA STATES—		
28.	Barwani	36
29.	Indore	37
30.	Nagod	37
31.	Rajgarh	38

GENERAL TABLES—*contd.*TABLE II.—CLASSIFICATION OF AREA—*contd.*

No.	PAGES
32. Gwalior	39
33. Hyderabad	40
34. Kashmir	41
MADRAS STATES—	
35. Cochin	42
36. Travancore	42
37. Mysore	43
PUNJAB AGENCY STATE—	
38. Patiala	44
RAJPUTANA STATES—	
39. Bharatpur	44
40. Bikaner	45
41. Bundi	45
42. Jaipur	46
43. Jhalawar	46
44. Kishangarh	47
45. Marwar	47—48
46. Tonk	49

TABLE III.—AREA UNDER IRRIGATION

47. All States	50—63
48. Baroda	64—65
CENTRAL INDIA STATES—	
49. Barwani	66—67
50. Indore	68—69
51. Nagod	68—69
52. Rajgarh	70—71
53. Gwalior	72—73
54. Hyderabad	74—75
55. Kashmir	76—77
MADRAS STATES—	
56. Cochin	78—79
57. Travancore	78—79
58. Mysore	80—81
PUNJAB AGENCY STATE—	
59. Patiala	82—83
RAJPUTANA STATES—	
60. Bharatpur	84—85
61. Bikaner	84—85
62. Bundi	86—87
63. Jaipur	88—89
64. Jhalawar	90—91
65. Kishangarh	92—93
66. Marwar	94—97
67. Tonk	98—99

TABLE IV.—AREA UNDER CROPS AND SPECIFICATION OF CROPS

68. All States	100—143
69. Baroda	144—145

GENERAL TABLES—*contd.*TABLE IV.—AREA UNDER CROPS AND SPECIFICATION OF CROPS—*contd.*

No.	PAGES
CENTRAL INDIA STATES—	
70. Barwani	146—151
71. Indore	152—153
72. Nagod	154—155
73. Rajgarh	156—157
74. Gwalior	158—163
75. Hyderabad	164—169
76. Kashmir	170—175
MADRAS STATES—	
77. Cochin	176—181
78. Travancore	182—183
79. Mysore	184—189
PUNJAB AGENCY STATE—	
80. Patiala	190—195
RAJPUTANA STATES—	
81. Bharatpur	196—197
82. Bikaner	198—199
83. Bundi	200—205
84. Jaipur	206—211
85. Jhalawar	212—217
86. Kishangarh	218—219
87. Marwar	220—231
88. Tonk	232—237

TABLE V.—LIVE-STOCK, PLOUGHS, AND CARTS

89. All States	238—257
90. Baroda	258—259
CENTRAL INDIA STATES—	
91. Barwani	260—261
92. Indore	262—263
93. Nagod	264—265
94. Rajgarh	266—267
95. Gwalior	268—269
96. Hyderabad	270—273
97. Kashmir	274—275
MADRAS STATES—	
98. Cochin	276—277
99. Travancore	278—279
100. Mysore	280—281
PUNJAB AGENCY STATE—	
101. Patiala	282—283
RAJPUTANA STATES—	
102. Bharatpur	282—283
103. Bikaner	284—285
104. Bundi	286—287
105. Jaipur	288—289
106. Jhalawar	290—291

GENERAL TABLES—concl'd.

TABLE V.—LIVE-STOCK, PLOUGHS AND CARTS—cont'd.

No.	PAGES
RAJPUTANA STATES—cont'd.	
107. Kishangarh	292—293
108. Marwar	294—297
109. Tonk	298—299

TABLE VI.—INCIDENCE OF THE LAND REVENUE ASSESSMENT ON AREA AND POPULATION

110. All States	300—311
---------------------------	---------

CENTRAL INDIA STATES—

111. Barwani	312
112. Indore	313
113. Nagod	314
114. Gwalior	315
115. Hyderabad	316
116. Kashmir	317

MADRAS STATE—

117. Cochin	318
118. Mysore	319

RAJPUTANA STATES—

119. Bharatpur	320
120. Bikaner	321
121. Bundi	322
122. Jaipur	323
123. Jhalawar	324
124. Marwar	325
125. Tonk	326

APPENDIX

Glossary of vernacular terms used in the Volume	327
Index	329—336

APPENDIX

Vernacular terms used in the Explanatory Notes.

- Bhaiyachara* (Alwar).—Villages held by a number of families, by possession without reference to shares.
- Bir* (Narsingarh).—Grass lands.
- Bunds* (Alwar).—Embankments.
- Chauth* (Bharatpur).—Land paying one-fourth of the rental.
- Ilaka* (*Ilaga*).—An estate or dependency, a property.
- Inám* (Mysore).—Wholly or partially revenue-free tenure; *minor ináms* are plots of inám lands situated in a village, whether Government or inám.
- Istamrár* (Gwalior, Indore, Bharatpur).—A tenure which, though the revenue is assigned, is charged with a permanently fixed quit-rent.
- (Alwar).—A tenure which, though favourably assessed, is charged with a permanently fixed quit-rent.
- (Bharatpur).—Land paying a reduced permanently fixed *jama* (assessment).
- Jagir* (Mysore, Bikaner, Gwalior, Marwar, Kishangarh, Kotah, Narsingarh).—Land granted revenue-free on condition of military service or as a charitable endowment.
- (Indore, Barwani).—Land granted revenue-free on condition of military service or as a charitable endowment or in recognition of good services rendered to the State.
- (Alwar).—Assignment of land revenue, with or without condition of military service and payment of commutation dues, granted in recognition of meritorious services to relations of the ruling chief or other high officials of the State.
- (Kishangarh).—Land granted revenue-free on condition of military service either actually rendered or fulfilled by a rateable money contribution.
- Jagirdar* (Jhalawar).—Holder of jagir land.
- Jodi* (Mysore).—A whole inám village paying quit-rent to Government.
- Kayamgutta* (Mysore).—A whole village granted by the State on fixed money-rent.
- Khalsa* (Gwalior, Jaipur, Bikaner, Marwar, Bharatpur).—Land paying full revenue to the State.
- Khatadari* (Jhalawar).—Same as *raiyatwari*.
- Muafi* (Gwalior, Alwar, Kotah, Bharatpur, Kishangarh).—Land granted free of revenue.
- Out-bandi* (Indore).—Assessment of revenue calculated at a fixed rate per plough.
- Patel* (Mysore).—A village headman appointed by Government.
- Pattidari* (Alwar).—Villages held by a number of families by shares, ancestral or customary.
- ✓ *Patwari* (Narsingarh).—Village revenue officer or accountant.
- Raiyatwari* (Bharatpur).—State area leased to cultivators for a fixed term.
- Rundhs* (Bharatpur).—State grass preserves.
- Sarvamanayam* (Mysore).—An inám village, wholly revenue-free.
- Shanbóg* (Mysore).—A village accountant appointed by Government.
- Tanka* (Gwalior).—Estate held by certain families who were in power when the country was annexed and who were left in possession of their estates on payment of a fixed annual tribute, or *tanka*, bearing but a small proportion to the annual assets.
- Ubari* (Gwalior).—Land held at an abatement of the full land revenue.
- Udakdar* (Jhalawar).—Holder of a Ubari estate.
- Watadari* (Jhalawar).—Same as *Zamindari*.
- Zamindari* (Bharatpur).—Estate on a fixed assessment under a deed of permanent ownership granted by the State.
- Zamindari-bil-ijmal* (Alwar).—Villages held jointly by a body of owners.

INDEX

	Introductory Note	Tables and Appendix		Introductory Note	Tables and Appendix
	Page	Page		Page	Page
A			A—contd.		
Ajaigarh—			Assam States—		
Live-stock	v	238—239	Area	i	...
Ali-Rajpur—			Population	i	...
Live-stock	v	238—239	Aunbh—		
Alwar—			Area	ii	8, 300
Area	iii	12, 306	Area under crops	100—101, 114—115, 128—129
Area under crops	108—109, 122—123, 188—139	Area under irrigation	50—51
Area under irrigation	60—61	Classification of area	29
Classification of Area	34	Land revenue	v	300—301
Land revenue	v	306—307	Live-stock	v	238—239
Live-stock	v	248—249	Population	ii	300, 301
Population	iii	306, 307	B		
Area—			Bahawalpur—		
Bajra or cumbu	2—3, 5, 6, 100—232	Area	iii	10
Barley	2—3, 4, 6, 100—232	Area under crops	104—105, 118—119, 134—135
Castor	2—3, 7, 114—234	Area under irrigation	56—57
Cinchona	128—236	Classification of area	32
Coconut	2—3, 7, 114—234	Live-stock	v	248—247
Coffee	v	2—3, 6, 128—236	Population	iii	...
Condiments and spices	v	7, 114—234	Bajra or cumbu—		
Cotton	v	2—3, 5, 6, 115—235	Area	2—3, 6, 100—232
Cultivated	iv	4	Irrigated area	5, 51—99
Culturable waste	iv	2—4, 29—49	Baluchistan States—		
Drugs and narcotics	v	6—7, 115—236	Area	ii	...
Dyes	v	6, 115—235	Population	ii	...
Fallows	iv	2—4, 29—49	Banganapalle—		
Fibres	v	2—3, 6, 115—235	Area	iii	10, 404
Fodder crops	v	2—3, 7, 120—237	Area under crops	104—105, 118—119, 132—133
Food crops	v	2—3, 5, 7, 129—237	Area under irrigation	54—55
Food grains and pulses	v	2—3, 6, 100—233	Classification of area	31
Forest	iv	2—4, 29—49	Land revenue	v	304—305
Fruits and vegetables	v	7, 129—237	Live-stock	v	244—245
Fully assessed to land revenue	300—326	Population	iii	304, 305
Gram	2—3, 6, 101—233	Banswara—		
Groundnut	2—3, 7, 101—233	Live-stock	v	248—249
Indian hemp	128—236	Baoni—		
Indigo	2—3, 6, 115—235	Live-stock	v	238—239
Irrigated	iv	2—5, 50—99	Barley—		
Jowar or cholam	2—3, 5, 6, 100—232	Area	2—3, 6, 100—232
Jute (sann)	6, 115—235	Irrigated area	4, 51—99
Linseed	2—3, 7, 101—233	Baroda—		
Maize	2—3, 5, 6, 100—232	Area	ii	3, 15
Non-food crops	v	2—3, 5, 7, 129—237	Area under crops	6—7, 100—101, 114—115, 128—129, 144—145
Not available for cultivation	iv	2—4, 29—49	Area under irrigation	4, 5, 50—51, 64—65
Not fully assessed to land revenue	300—326	Classification of area	4, 29, 36
Oilseeds	v	2—3, 7, 101—234	Live-stock	v	238—239, 258—259
Opium	v	2—3, 6, 115—235	Population	ii	...
Professional Survey	iv	2—4, 8—29	Barwani—		
Ragi or marua	2—3, 6, 100—232	Area	ii	9, 15, 302, 312
Rape and mustard	2—3, 7, 101—233	Area under crops	100—101, 114—115, 128—129, 146—151
Rice	2—4, 6, 100—232			
Sesamum	2—3, 7, 101—233			
Sown	iv	2—4, 7, 29—49, 129—237			
Sown more than once	iv	7, 129—237			
Sugar	v	2—3, 7, 114—234			
Sugarcane	5, 7, 114—234			
Tea	v	2—3, 6, 128—236			
Tobacco	v	2—3, 7, 128—236			
Uncultivated	4			
Village papers	iv	2—4, 8—28			
Wheat	2—4, 6, 100—232			

INDEX

	Introductory Note	Tables and Appendix		Introductory Note	Tables and Appendix
	Page	Page		Page	Page
C—contd.			D—contd.		
Cochin— <i>contd.</i>			Dhol—		
Area under irrigation	...	54—55, 78—79	Live-stock	v	254—255
Classification of area	...	31, 42	Donkeys (<i>see</i> mules).		
Land revenue	v	304—305, 318	Drugs and narcotics	v	6—7, 115—236
Live-stock	v	244—245, 276—277	Dujana—		
Population	iii	304, 305, 318	Area	ii	12
Coconut	...	2—3, 7, 114—234	Area under crops	...	108—109, 122—123, 136—137
Coffee	v	2—3, 6, 128—236	Area under irrigation	...	58—59
Condiments and spices	v	7, 114—234	Classification of area	...	33
Cotton—			Population	ii	...
Area	v	2—3, 6, 115—235	Dungarpur—		
Irrigated area	...	5, 51—99	Live-stock	v	248—249
Cows	v	2—3, 233—298	Dyes	v	6, 115—235
Crops, area under	v	2—3, 6—7, 100—237			
Crops irrigated—			F		
Bajra	...	5, 51—99	Fallow	iv	2—4, 29—49
Barley	...	4, 51—99	Faridkot—		
Cotton	...	5, 51—99	Area	iii	11
Jowar	...	5, 51—99	Area under crops	...	104—105, 118—119, 134—135
Maize	...	5, 51—99	Area under irrigation	...	56—57
Other food crops	...	5, 51—99	Classification of area	...	32
Other non-food crops	...	5, 51—99	Live-stock	v	246—247
Other cereals and pulses	...	5, 51—99	Population	iii	...
Rice	...	4, 50—98	Fibres	v	2—3, 6, 115—235
Sugarcane	...	5, 51—99	Fodder crops	v	2—3, 7, 129—237
Wheat	...	4, 50—98	Food crops	iv, v	2—3, 5, 7, 129—237
Crops, specification of	...	100—237	Food grains and pulses	v	2—3, 6, 100—233
Culturable waste	iv	2—4, 29—49	Forest	iv	2—4, 29—49
Cumbu (<i>see</i> Bajra).			Fruits and vegetables	v	7, 129—237
Cutch—			Fully assessed area	...	300—326
Live-stock	v	254—255			
D			G		
Datia—			Goats	v	238—298
Live-stock	v	240—241	Gondal—		
Dewas (Junior)—			Live-stock	v	254—255
Live-stock	v	240—241	Gram	...	2—3, 6, 101—233
Dewas (Senior)—			Groundnut	...	2—3, 7, 101—233
Live-stock	v	240—241	Gwalior—		
Dhar—			Area	ii	9, 17, 304, 315
Live-stock	v	240—241	Area under crops	...	6—7, 102—103, 116—117, 130—131, 159—163
Dharampur—			Area under irrigation	...	4, 5, 52—53, 72—73
Area	ii	8, 300	Classification of area	...	4, 31, 39
Area under crops	...	100—101, 114—115, 128—129	Land revenue	v	304—305, 315
Area under irrigation	...	50—51	Live-stock	v	244—245, 268—269
Classification of area	...	29	Population	ii	304, 305, 315
Land revenue	v	300—301			
Live-stock	v	238—239	H		
Population	ii	300, 301	Hemp (Indian)	...	128—236
Dholpur—			Horses and ponies	v	239—299
Area	iii	13, 308	Hyderabad—		
Area under crops	...	110—111, 124—125, 138—139	Area	ii	10, 18, 304, 316
Area under irrigation	...	60—61	Area under crops	...	6—7, 102—103, 116—117, 130—131, 164—169
Classification of area	...	34	Area under irrigation	...	4, 5, 54—55, 74—75
Land revenue	v	308—309			
Live-stock	v	248—249			
Population	iii	308, 309			
Dhrangadhra—					
Live-stock	v	254—255			

INDEX

	Introductory Note	Tables and Appendix		Introductory Note	Tables and Appendix
	Page	Page		Page	Page
H—contd.			J—contd.		
Hyderabad—contd.			Jhalavar—		
Classification of area	...	4, 31, 40	Area	iii	13, 25, 308, 324
Land revenue	v	304—305, 316	Area under crops	...	110—111, 124—125, 138—139, 212—217
Live-stock	v	244—245, 270—273	Area under irrigation	...	60—61, 90—91
Population	ii	304, 305, 316	Classification of area	...	34, 46
I			Land revenue	v	308—309, 324
Idar—			Live-stock	v	248—249, 290—291
Live-stock	v	254—255	Population	iii	308, 309, 324
Ilaka (Ilaka)	...	327	Jind—		
Inam	...	327	Area	iii	11
Indian hemp	...	128—236	Area under crops	...	106—107, 120—121, 134—135
Indian States—			Area under irrigation	...	56—57
Area	i, ii, iii	...	Classification of area	...	32
Division of	i, ii	...	Live-stock	v	246—247
Population	i, ii, iii	...	Population	iii	...
Indigo—			Jobat—		
Area	...	2—3, 6, 115—235	Live-stock	v	240—241
Indors—			Jodi	...	327
Area	ii	9, 16, 302, 313	Jowar or cholam—		
Area under crops	...	102—103, 116—117, 130—131, 152—153	Area	...	2—3, 6, 150—232
Area under irrigation	...	52—53, 68—69	Irrigated area	...	5, 51—59
Classification of area	...	30, 37	Junagadh—		
Land revenue	v	302—303, 313	Live-stock	v	254—255
Live-stock	v	240—241, 262—263	K		
Population	ii	302, 303, 313	Kalsia—		
Irrigated areas	iv	2—5, 50—99	Area	ii	12
Irrigation	iv	4—5, 50—99	Area under crops	...	108—109, 122—123, 136—137
Istamrar	...	327	Area under irrigation	...	58—59
J			Classification of area	...	33
Jafarabad—			Population	ii	...
Live-stock	v	254—255	Kapurthala—		
Jagir	iv	327	Area	iii	11
Jagirdar	...	327	Area under crops	...	106—107, 120—121, 134—135
Jaipur—			Area under irrigation	...	66—57
Area	iii	13, 24, 306, 323	Classification of area	...	32
Area under crops	...	110—111, 124—125, 138—139, 206—211	Live-stock	v	246—247
Area under irrigation	...	60—61, 88—89	Population	iii	...
Classification of area	...	34, 46	Karauli—		
Land revenue	v	308—309, 323	Live-stock	v	248—249
Live-stock	v	248—249, 288—289	Kashmir—		
Population	iii	308, 309, 323	Area	ii	10, 13, 304, 317
Jaisalmer—			Area under crops	...	6—7, 102—103, 116—117, 130—131, 170—175
Live-stock	v	248—249	Area under irrigation	...	4, 5, 54—56, 76—77
Jaora—			Classification of area	...	4, 31, 41
Live-stock	v	240—241	Land revenue	v	304—305, 317
Jath—			Live-stock	v	244—245, 274—275
Area	ii	8, 300	Population	ii	304, 305, 317
Area under crops	...	100—101, 114—115, 128—129	Kathiawar, Banas and Sabar- kantha Agencies—		
Area under irrigation	...	50—51	Live-stock	v	256—257
Classification of area	...	29	Kayamgutta	...	327
Land revenue	v	300—301			
Live-stock	v	238—239			
Population	ii	300, 301			
Jhabua—					
Live-stock	v	240—241			

INDEX

	Introductory Note	Tables and Appendix		Introductory Note	Tables and Appendix
	Page	Page		Page	Page
K—contd.			M—contd.		
Khairpur—			Malerkotla— <i>contd.</i> *		
Live-stock	v	246—247	Classification of area	32
Khalsa	327	Live-stock	v	246—247
Khatadari	<i>ibid</i>	Population	iii	...
Kishangarh—			Mandi—		
Area	iii	13, 25	Live-stock	v	246—247
Area under crops	110—111, 124—125, 140—141, 218—219	Mares	239—299
Area under irrigation	60—61, 92—93	Marua (<i>see</i> Ragi)		
Classification of area	35, 47	Marwar—		
Live-stock	v	246—249, 292—293	Area	iii	13, 26—27, 310, 325
Population	iii	...	Area under crops	110—111, 124—125, 140—141, 220—231
Kotah—			Area under irrigation	62—63, 94—97
Area	iii	13, 308	Classification of area	35, 47—48
Area under crops	110—111, 124—125, 140—141	Land revenue	v	310—311, 325
Area under irrigation	60—61	Live-stock	v	250—261, 294—297
Classification of area	35	Population	iii	310, 311, 325
Land revenue	v	308—309	Morvi—		
Live-stock	v	250—251	Live-stock	v	254—255
Population	iii	308, 309	Musfi	iv	327
Kushalgarh—			Mules and donkeys	v	239—299
Live-stock	v	250—251	Mysore—		
L			Area	ii, iii	10, 21, 306, 319
Land revenue	v	300—326	Area under crops	6—7, 104—105, 118—119, 132—133, 184—189
Land revenue assessment	300—326	Area under irrigation	4, 5, 54—55, 80—81
Land revenue per head of population	300—326	Classification of area	4, 32, 43
Limbdi—			Land revenue	v	306—307, 319
Live-stock	v	254—255	Live-stock	v	244—245, 280—281
Linsed	2—3, 7, 101—233	Population	ii, iii	306, 307, 319
Live-stock	i, v	238—299	N		
Loharu—			Nabha—		
Area	iii	11	Area	iii	11
Area under crops	106—107, 120—121, 134—135	Area under crops	106—107, 120—121, 134—135
Area under irrigation	56—57	Area under irrigation	56—57
Classification of area	32	Classification of area	33
Live-stock	v	246—247	Live-stock	v	246—247
Population	iii	...	Population	iii	...
M			Nagod—		
Madras States—			Area	ii	9, 16, 302, 314
Area	ii	10	Area under crops	102—103, 116—117, 130—131, 154—155
Area under crops	6—7, 104—105, 118—119, 132—133	Area under irrigation	52—53, 68—69
Area under irrigation	4, 5, 54—55	Classification of area	30, 37
Classification of area	4, 31	Land revenue	v	302—303, 314
Live-stock	244—245	Live-stock	v	242—243, 264—265
Population	ii	...	Population	ii	302, 303, 314
Maihar—			Nahan (<i>see</i> Sirmur)		
Live-stock	v	242—243	Narcotics (<i>see</i> Drugs).		
Maize—			Narsingarh—		
Area	2—3, 6, 100—292	Area	ii	9, 302
Irrigated area	5, 51—99	Area under crops	102—103, 116—117, 130—131
Malerkotla—			Area under irrigation	52—53
Area	iii	11	Classification of area	30
Area under crops	106—107, 120—121, 134—135	Land revenue	v	302—303
Area under irrigation	56—57	Live-stock	v	242—243
			Population	ii	302, 303

INDEX

	Introductory Note	Tables and Appendix		Introductory Note	Tables and Appendix
	Page	Page		Page	Page
<i>N—contd.</i>			<i>P—contd.</i>		
Nawanagar—			Phaltn— <i>contd.</i>		
Live-stock	v	254—255	Area under irrigation	...	50—51
Non-food crops	v	2—3, 5, 7, 129—237	Classification of area	...	39
North-West Frontier Province			Land revenue	v	300—301
States—			Live-stock	v	238—239
Area	i	...	Population	ii	300, 301
Population	i	...	Piploda—		
Not available for cultivation	iv	2—4, 29, 49	Live-stock	v	242—243
Not fully assessed to land			Ploughs	v	239—299
revenue	...	300—326	Ponies (<i>see</i> Horses)		
			Population	i, ii, iii	300—326
<i>O</i>			Porbandar—		
Oilseeds	v	2—3, 7, 101—234	Live-stock	v	256—257
Opium	v	2—3, 6, 115—235	Professional Survey	iv	2—4, 8—28
Orohha—			Pudukkottai—		
Area	ii	9, 302	Area	iii	10, 306
Area under crops	...	102—103, 116—117, 130—131	Area under crops	...	104—105, 118—119, 132—133
Area under irrigation	...	52—53	Area under irrigation	...	54—55
Classification of area	...	30	Classification of area	...	31
Land revenue	v	302—303	Land revenue	v	306—307
Live-stock	v	242—243	Live-stock	v	244—245
Population	ii	302, 303	Population	iii	306, 307
Outbandi	...	327	Pulses (<i>see</i> Food grains).		
			Punjab Agency States—		
			Area	ii	10—11
			Area under crops	...	6—7, 104—107, 118—121, 134—137
			Area under irrigation	...	4, 5, 56—59
			Classification of area	...	4, 32—33
			Live-stock	...	246—247
			Population	ii	...
			Punjab States—		
			Area	i	12
			Area under crops	...	6—7, 108—109, 122—123, 136—137
			Area under irrigation	...	4, 5, 58—59
			Classification of area	...	4, 33—34
			Population	i	...
			<i>R</i>		
			Radhanpur—		
			Live-stock	v	256—257
			Ragi or marua—		
			Area	...	2—3, 6, 100—232
			Raiyatwari	...	300—326, 327
			Rajgarh—		
			Area	ii	9, 17, 304
			Area under crops	...	102—103, 116—117, 130—131, 158—157
			Area under irrigation	...	52—53, 70—71
			Classification of area	...	30, 38
			Land revenue	v	304—305
			Live-stock	v	242—243, 266—267
			Population	ii	304, 305
			Rajkot—		
			Live-stock	v	256—257

INDEX

	Introductory Note	Tables and Appendix		Introductory Note	Tables and Appendix
	Page	Page		Page	Page
<i>R—contd.</i>			<i>S—contd.</i>		
Rajputana States—			Simla Hill States—		
Area	ii	12—13	Area	ii	12
Area under crops	...	6—7, 108—113, 122—127, 138—141	Area under crops	...	108—109, 122—123, 136—137
Area under irrigation	...	4, 5, 60—63	Area under irrigation	...	58—59
Classification of area	...	4, 34—35	Classification of area	...	84
Live-stock	...	248—251	Population	ii	...
Population	ii	...			
Rampur—			Sirmur—		
Area	ii	14, 310	Area	iii	11
Area under crops	...	112—113, 126—127, 142—143	Area under crops	...	106—107, 120—121, 136—137
Area under irrigation	...	62—63	Area under irrigation	...	58—59
Classification of area	...	35	Classification of area	...	33
Land revenue	v	310—311	Live-stock	v	246—247
Live-stock	v	252—253	Population	iii	...
Population	ii	310, 311			
Rape and mustard—			Shohi—		
Area	...	2—3, 7, 101—233	Live-stock	v	250—251
Revenue, land	v	300—326			
Rewa	v	242—243	Sitaman—		
			Live-stock	v	242—243
Rice—			Sown area	iv, v	2—4, 7, 39—49, 129—237
Area	...	2—3, 6, 100—232	Sown more than once	iv	7, 129—237
Irrigated area	...	4, 50—98	Spices (<i>see</i> Condiments)	v	2—3, 7, 174—234
Rundhs	...	327	Sugar	v	...
Rutlam—			Sugarcane—		
Live-stock	v	242—243	Area	...	7, 114—234
			Irrigated area	...	5, 51—99
			Survey, professional	iv	2—4, 8—26
S			T		
Sachin—			Tanka	...	327
Area	ii	8, 300	Tanks, area irrigated from	iv	4, 50—98
Area under crops	...	100—101, 114—115, 129—129	Tea	v	2—3, 6, 128—236
Area under irrigation	...	50—51			
Classification of area	...	29	Tehri-Garhwal—		
Land revenue	v	300—301	Area	ii	14, 310
Live-stock	v	238—299	Area under crops	...	112—113, 126—127, 142—143
Population	ii	300, 301	Area under irrigation	...	62—63
Sailana—			Classification of area	...	35
Live-stock	v	242—243	Land revenue	v	310—311
Samthar—			Live-stock	v	252—253
Live-stock	v	242—243	Population	ii	310, 311
Sandur—			Tobacco	v	2—3, 7, 128—236
Area	iii	10, 306			
Area under crops	...	104—105, 118—119, 132—133	Tonk—		
Area under irrigation	...	54—55	Area	iii	13, 28, 310, 326
Classification of area	...	31	Area under crops	...	112—113, 126—127, 140—141, 232—237
Land revenue	v	306—307	Area under irrigation	...	62—63, 98—99
Live-stock	v	244—245	Classification of area	...	35, 49
Population	iii	306, 307	Land revenue	v	310—311, 326
Sann	...	6, 115—235	Live-stock	v	250—251, 298—299
Sarvamanayam	...	327	Population	iii	310, 311, 326
Sesamum—			Travantore—		
Area	...	2—3, 7, 101—233	Area	iii	10, 20
Shahpura—			Area under crops	...	104—105, 118—119, 132—133, 182—188
Live-stock	v	250—251	Area under irrigation	...	54—55, 78—79
Shanbog	...	327	Classification of area	...	81, 42
Sheep	v	238—298	Live-stock	v	244—245
Sikkim—			Population	iii	278—279
Area	ii	...			
Population	ii	...			

INDEX

	Introductory Note	Tables and Appendix		Introductory Note	Tables and Appendix
	Page	Page		Page	Page
Ubari	...	327			
Udakdar	...	327			
Uncultivated land	...	4			
United Provinces States—		14			
Area	i				
Area under crops.	...	6-7, 112-113, 126-127, 142-143			
Area under irrigation	...	4, 5, 62-63			
Classification of area	...	4, 35			
Live-stock	...	252-253			
Population	i	...			
V					
Vegetables (<i>see</i> Fruits)					
Vernacular terms, meanings of	v	327			
Vijayanagar—					
Live-stock	v	256-257			
Village papers, area by	iv	2-4, 8-28			
Village community	...	306, 307			
Wadhwan—					
Live-stock	av	256-257			
Wankaner—					
Live-stock	v	256-257			
W—contd.					
Waste, culturable	iv			2-4, 29-49	
Watendari	...			327	
Wells, area irrigated from	iv			4, 50-98	
Western India States—					
Area	ii				
Live-stock	v			254-257	
Population	ii				
Wheat—					
Area	...			2-3, 6, 100-239	
Irrigated area	...			4, 50-98	
Y					
Young stock (calves, etc.)	v			2-3, 238-299	
Z					
Zamindari	...			304-311, 315 320, 324, 327	
Zamindari-bil-ijmal	...			327	