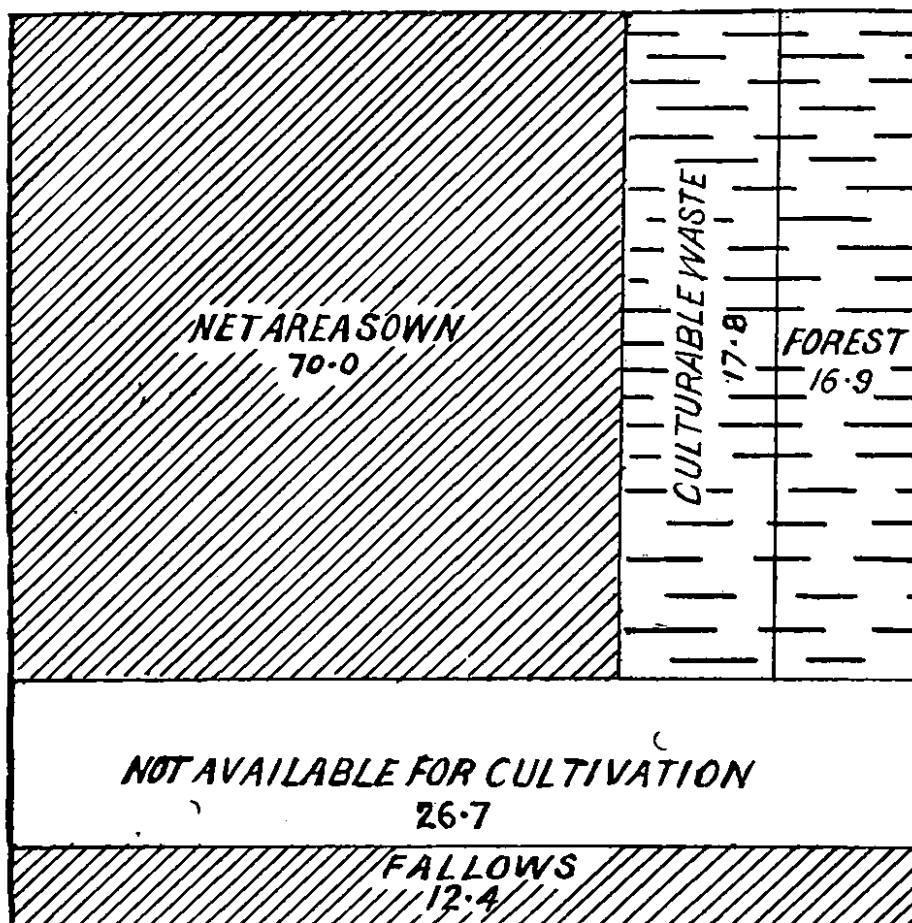



Classification of the Total Reported Area in 1932-33.

Total reported area 143·8 million acres.



Total area sown 74 million acres.
 Area under food crops 55 " "
 " " non-food crops 19 " "



NOTE.—(1) Other food crops are minor food-grains, condiments and miscellaneous food crops.
 (2) Other non-food crops are oilseeds other than sesamum, linseed, rape and mustard and groundnut; fibres other than cotton; dyes, drugs and narcotics, and miscellaneous non-food crops.


[FORTY-NINTH ISSUE.]

DEPARTMENT OF COMMERCIAL INTELLIGENCE AND STATISTICS, INDIA

Agricultural Statistics of India


1932-33

Volume II



Area, Classification of Area, Area under Irrigation,
Area under Crops, Live-Stock, and Land Revenue
Assessment in certain Indian States

Published by order of the Governor-General in Council.



DELHI: MANAGER OF PUBLICATIONS
1935

[No. 2824.]

CONTENTS.

	PAGES
INTRODUCTORY NOTE	i—v

CHARTS ILLUSTRATING—

(1) Classification of area	} <i>Frontispiece</i>
(2) Total area sown with shares of food and non-food crops	

SUMMARY TABLES.

No.		
1.	General Summary, 1913-14 to 1932-33	2—3
2.	Area cultivated and uncultivated	4
3.	Area under irrigation	4—5
4.	Area under different crops cultivated	6—7

GENERAL TABLES.

TABLE I.—AREA

5.	All States	8—14
6.	Baroda	15

CENTRAL INDIA STATES—

7.	Barwani	15
8.	Indore	16
9.	Nagod	16
10.	Rajgarh	17
11.	Gwalior	17
12.	Hyderabad	18
13.	Kashmir	19

MADRAS STATES—

14.	Cochin	20
15.	Travancore	20
16.	Mysore	21

PUNJAB AGENCY STATE—

17.	Patiala	21
-----	-------------------	----

RAJPUTANA STATES—

18.	Bharatpur	22
19.	Bikaner	22
20.	Bundi	23
21.	Jaipur	24
22.	Jhalawar	25
23.	Kishangarh	25
24.	Marwar	26—27
25.	Tonk	28

TABLE II.—CLASSIFICATION OF AREA

26.	All States	29—35
27.	Baroda	36

CENTRAL INDIA STATES—

28.	Barwani	36
29.	Indore	37
30.	Nagod	37
31.	Rajgarh	38

GENERAL TABLES—*contd.*TABLE II.—CLASSIFICATION OF AREA—*contd.*

No.		
32.	Gwalior	39
33.	Hyderabad	40
34.	Kashmir	41
MADRAS STATES—		
35.	Cochin	42
36.	Travancore	42
37.	Mysore	43
PUNJAB AGENCY STATE—		
38.	Patiala	44
RAJPUTANA STATES—		
39.	Bharatpur	44
40.	Bikaner	45
41.	Bundi	45
42.	Jaipur	46
43.	Jhalawar	46
44.	Kishangarh	47
45.	Marwar	47—48
46.	Tonk	49

TABLE III.—AREA UNDER IRRIGATION

47.	All States	50—63
48.	Baroda	64—65
CENTRAL INDIA STATES—		
49.	Barwani	66—67
50.	Indore	68—69
51.	Nagod	68—69
52.	Rajgarh	70—71
53.	Gwalior	72—73
54.	Hyderabad	74—75
55.	Kashmir	76—77
MADRAS STATES—		
56.	Cochin	78—79
57.	Travancore	78—79
58.	Mysore	80—81
PUNJAB AGENCY STATE—		
59.	Patiala	82—83
RAJPUTANA STATES—		
60.	Bharatpur	84—85
61.	Bikaner	84—85
62.	Bundi	86—87
63.	Jaipur	88—89
64.	Jhalawar	90—91
65.	Kishangarh	92—93
66.	Marwar	94—97
67.	Tonk	98—99

TABLE IV.—AREA UNDER CROPS AND SPECIFICATION OF CROPS

68.	All States	100—143
69.	Baroda	144—145

GENERAL TABLES—*contd.*TABLE IV.—AREA UNDER CROPS AND SPECIFICATION OF CROPS—*contd.*

No.		
CENTRAL INDIA STATES—		
70.	Barwani	146—151
71.	Indore	152—153
72.	Nagod	154—155
73.	Rajgarh	156—157
74.	Gwalior	158—163
75.	Hyderabad	164—169
76.	Kashmir	170—175
MADRAS STATES—		
77.	Cochin	176—181
78.	Travancore	182—183
79.	Mysore	184—189
PUNJAB AGENCY STATE—		
80.	Patiala	190—195
RAJPUTANA STATES—		
81.	Bharatpur	196—197
82.	Bikaner	198—199
83.	Bundi	200—205
84.	Jaipur	206—211
85.	Jhalawar	212—217
86.	Kishangarh	218—219
87.	Marwar	220—231
88.	Tonk	232—237

TABLE V.—LIVE-STOCK, PLOUGHS, AND CARTS

89.	All States	238—255
90.	Baroda	256—257
CENTRAL INDIA STATES—		
91.	Barwani	258—259
92.	Indore	260—261
93.	Nagod	262—263
94.	Rajgarh	264—265
95.	Gwalior	266—267
96.	Hyderabad	268—269
97.	Kashmir	270—271
MADRAS STATES—		
98.	Cochin	272—273
99.	Travancore	274—275
100.	Mysore	276—277
PUNJAB AGENCY STATE—		
101.	Patiala	278—279
RAJPUTANA STATES—		
102.	Bharatpur	278—279
103.	Bikaner	280—281
104.	Bundi	282—283
105.	Jaipur	284—285
106.	Jhalawar	286—287

GENERAL TABLES—*concl'd.*

PAGES

TABLE V.—LIVE-STOCK, PLOUGHS AND CARTS—*cont'd.*

No.		
RAJPUTANA STATES— <i>cont'd.</i>		
107.	Kishangarh	288—289
108.	Marwar	290—293
109.	Tonk	294—295

TABLE VI.—INCIDENCE OF THE LAND REVENUE ASSESSMENT ON AREA AND POPULATION

110.	All States	296—307
CENTRAL INDIA STATES—		
111.	Barwani	308
112.	Indore	309
113.	Nagod	310
114.	Gwalior	311
115.	Hyderabad	312
116.	Kashmir	313
MADRAS STATE—		
117.	Cochin	314
118.	Mysore	315
RAJPUTANA STATES—		
119.	Bharatpur	316
120.	Bikaner	317
121.	Bundi	318
122.	Jaipur	319
123.	Jhalawar	320
124.	Marwar	321
125.	Tonk	322

APPENDIX

Glossary of vernacular terms used in the Volume	323
Index	325—332