

TIETH ISSUE

DEPARTMENT OF COMMERCIAL INTELLIGENCE AND STATISTICS, INDIA


Agricultural Statistics of India

1923=24

Volume II

Classification of Area, Area under Irrigation,
Area under Crops, Live-Stock, and Land Revenue
Assessment in Certain Indian States.

Published by order of the Governor-General in Council



GOVERNMENT OF INDIA
PUBLICATION BRANCH
1926

PRICE Re. 1 or 1s. 9d.

Publications of the Department of Commercial Intelligence and Statistics, India.

[Publications noted below are obtainable from the Government of India Central Book Depot, 8, Hastings Street, Calcutta, and all agents for the sale of Government publications. Remittances should be made by postal or money order and should include forwarding charges, as indicated in brackets after each price.]

WEEKLY.

1. **Indian Trade Journal** :—Annual subscription (including postage) : Indian R13, and Foreign R18. Single copies (excluding postage) :—Current issue As. 4; Back numbers over three months old R1 each.
[Orders may be placed, with prepayment, for particular issues of the Journal, e.g., issues containing Crop Forecasts or those having special supplements.]

FORTNIGHTLY.

2. Return showing the Wholesale and Retail Prices of certain staple Cereals, Pulses, Oilseeds, Sugar (raw), Salt, etc., in India by districts. As. 6. (2a.) Yearly subscription R12 *post free*.

MONTHLY.

3. Accounts relating to the Sea-borne Trade and Navigation of British India. R1-4. (4a.) Yearly subscription R18 *post free*.
4. Monthly Statistics of Cotton Spinning and Weaving in Indian Mills. As. 2. (1a.) Yearly subscription R2-4 *post free*.
5. Indian Customs Revenue. One anna. (6p.) Yearly subscription R1-2 *post free*.
6. Joint-Stock Companies registered in British India and in the Indian States of Mysore, Baroda, Travancore and Hyderabad. As. 2. (1a.) Yearly subscription R2-4 *post free*. (Supplement to the *Indian Trade Journal*.)
7. Trade at Stations adjacent to Land Frontier routes. One anna. (6p.) (Supplement to the *Indian Trade Journal*.)

ANNUAL.


8. Review of the Trade of India. R2. (4a.)
9. Accounts relating to the Sea-borne Trade of British India for the Calendar year. R2-2. (2a.)
10. Annual Statement of the Foreign Sea-borne Trade of British India :—
Vol. I.—Abstract and detailed Tables of Imports and Exports. R11. (R1-7.)
Vol. II.—Abstract and detailed Tables of Trade and Shipping with each country and at each port, and tables relating to the trade of Aden and of the French Possessions in India. R8-4. (R1-9.)
11. Prices and Wages in India. R2. (9a.)
12. Statistical Abstract for British India. R1-6. (10a.)
13. Agricultural Statistics of India—
Vol. I.—British India. R1. (4a.)
Vol. II.—Indian States. As. 12. (4a.)
14. Summary Tables of the Agricultural Statistics of British India. A. 1. (1a.) (Supplement to the *Indian Trade Journal*.)
15. Estimates of Area and Yield of Principal Crops in India. As. 12. (2a.)
16. Indian Tea Statistics. As. 2. (1a.) (Supplement to the *Indian Trade Journal*.)
17. Indian Coal Statistics. As. 9. (2a.) (Supplement to the *Indian Trade Journal*.)
18. Indian Rubber Statistics. As. 2. (1a.) (Supplement to the *Indian Trade Journal*.)
19. Indian Coffee Statistics. As. 2. (1a.) (Supplement to the *Indian Trade Journal*.)
20. Joint-Stock Companies in British India and in the Indian States of Mysore, Baroda, Gwalior, Hyderabad, Indore and Travancore. R2-6. (9a.)
21. Statistical Tables relating to Banks in India. As. 9. (3a.)
22. Statements showing Progress of the Co-operative Movement in India. As. 8. (3a.)
23. Tariff Schedules—Reprint of Schedules II and III of the Indian Tariff Act, VIII of 1894 (as subsequently amended), showing the rates of Customs duties levied on goods imported into, and exported from, British India. As. 4. (2a.)

MISCELLANEOUS.

24. Index Numbers of Indian Prices from 1861—1918 with addenda for 1919, 1920, 1921, 1922, 1923 and 1924. As. 13. (3a.)
25. Crop Forecasts. (Published in the *Indian Trade Journal*.) Per copy As. 4. (1a.)
Rice—1st (October), 2nd (December), Final (February).
Wheat—1st (January), 2nd (March), 3rd (April), 4th (May), Final (August).
Cotton—1st (August), 2nd (October), 3rd (December), Final (February), Supplementary (April).
Linseed, Rape and Mustard (*winter oilseeds*)—1st (January), 2nd (March), Final (June).
Sesamum (*til or jinjili*)—1st (September), 2nd (October), Final (January), Supplementary (April).
Groundnut—1st (October), Final (February).
Castor—(February).
Indigo—1st (October), Final (December).
Sugarcane—1st (August), 2nd (October), Final (February).
26. Large Industrial Establishments in India. R4-4. (4a.)
27. Registration and Publication of Statistics relating to the Sea-borne Trade and Navigation of British India. R3-2. (10a.)
28. A Manual on the Preparation of Crop Forecasts in India. As. 8. (2a.)
29. Cotton Map of India, No. 1—Showing the different varieties of cotton grown in the different districts and States in India. R1. (1a.)
[All communications relating to the supply on payment should be addressed to the Officer-in-charge, Map Record and Issue Office, 13, Wood Street, Calcutta.]
30. Crop Atlas of India. R3-4. (10a.)
31. Quinquennial Report on the Average Yield per Acre of Principal Crops in India for the period ending 1921-22. As. 8. (2a.)
32. Report on the First Census of Live-Stock, Ploughs and Carts in India, held between December 1919 and April 1920. As. 4. (2a.)
33. Accounts relating to the Trade by Land of British India with Foreign Countries for 1924-25. R2. (2a.)
34. A Classified List of the Commodities that enter into the Land Frontier Trade of British India. R1-2. (6a.)
35. Accounts of the Trade of the Portuguese Possessions in India for 1916—20. (Supplement to Vol. II of the Annual Statement of the Sea-borne Trade of British India.) As. 12. (2a.)
36. Alphabetical Index of the Commodities that enter into the Foreign Sea-borne Trade of British India, R7-8. (6a.)
37. Commercial Library Catalogue (corrected up to 30th April 1925). R2-8. (5a.)

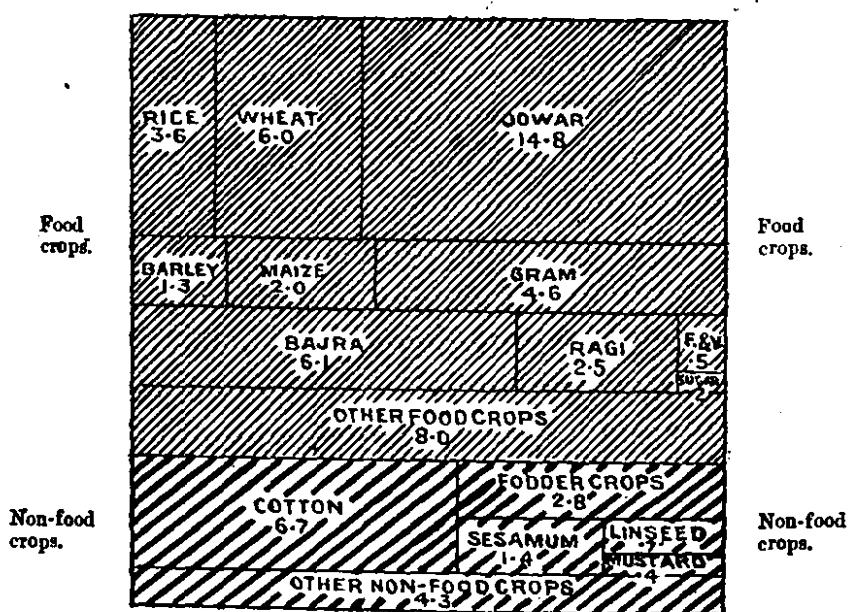
1. Classification of the Total Reported Area in 1923-24.

Total reported area 134 million acres.



2. Total Area Sown in 1923-24.

Total area sown (including double sown area) 66 million acres.
 Area under food crops 50 " "
 " " non-food crops 16 " "



NOTE—(1) Other food crops are minor food-grains, condiments and spices, and miscellaneous food crops.
 (2) Other non-food crops are oilseeds other than sesamum, linseed, rapo and mustard, fibres other than cotton, dyes, drugs and narcotics and miscellaneous non-food crops.
 (3) See footnote (d) on page 2.

FORTIETH ISSUE

DEPARTMENT OF COMMERCIAL INTELLIGENCE AND STATISTICS, INDIA

Agricultural Statistics of India

1923-24

Volume II

Area, Classification of Area, Area under Irrigation,
Area under Crops, Live-Stock, and Land Revenue
Assessment in Certain Indian States.

Published by order of the Governor-General in Council



CALCUTTA: GOVERNMENT OF INDIA
CENTRAL PUBLICATION BRANCH
1926

[No. 2027.]

PRICE Re. 1 or 1s. 9d.

CONTENTS

	PAGE.
INTRODUCTORY NOTE	i—v
CHARTS ILLUSTRATING—	
(1) Classification of area	} <i>Frontispiece</i>
(2) Total area sown with shares of food and non-food crops	
SUMMARY TABLES.	
No.	
1. General Summary, 1906-07 to 1923-24	2—3
2. Area cultivated and uncultivated	4
3. Area under irrigation	4—5
4. Area under different crops cultivated	6—7
GENERAL TABLES.	
I.—Area of each State, 1919-20 to 1923-24	8—14
II.—Classification of area of each State, 1919-20 to 1923-24	15—21
III.—Area under irrigation in each State, 1919-20 to 1923-24	22—35
IV.—Area under crops and specification of crops, 1919-20 to 1923-24	36—59
V.—Live-stock, ploughs and carts in each State	60—69
VI.—Incidence of the Land Revenue Assessment on Area and Population in each State	70—77
APPENDICES.	
A—Glossary of vernacular terms used in the Volume	79
B—Explanatory notes for different tables for States	80—82
Index	83—87

APPENDIX A.

Vernacular terms used in the Explanatory Notes.

- Bhaiyachara* (Alwar).—Villages held by a number of families, by possession without reference to shares.
- Bir* (Narsingarh).—Grass lands.
- Bunds* (Alwar).—Embankments.
- Chauth* (Bharatpur).—Land paying one-fourth of the rental.
- Ilaka* (*Ilaqa*).—An estate or dependency, a property.
- Inám* (Mysore).—Wholly or partially revenue-free tenure; *minor ináms* are plots of inám lands situated in a village, whether Government or inám.
- Istamvár* (Gwalior, Indore, Bharatpur).—A tenure which, though the revenue is assigned, is charged with a permanently fixed quit-rent.
- (Alwar).—A tenure which, though favourably assessed, is charged with a permanently fixed quit-rent.
- (Bharatpur).—Land paying a reduced permanently fixed *jama* (assessment).
- Jagir* (Mysore, Gwalior, Kishangarh, Kotah, Narsingarh).—Land granted revenue-free on condition of military service or as a charitable endowment.
- (Indore, Barwani).—Land granted revenue-free on condition of military service or as a charitable endowment or in recognition of good services rendered to the State.
- (Bikaner).—Land granted revenue-free on condition of military service or as a charitable endowment.
- (Alwar).—Assignment of land revenue, with or without condition of military service and payment of commutation dues, granted in recognition of meritorious services to relations of the ruling chief or other high officials of the State.
- (Kishangarh).—Land granted revenue-free on condition of military service either actually rendered or fulfilled by a rateable money contribution.
- Jagirdar* (Jhalawar).—Holder of jagir land.
- Jodi* (Mysore).—A whole inám village paying quit-rent to Government.
- Kayamgutta* (Mysore).—A whole village granted by the State on fixed money-rent.
- Khalsa* (Gwalior, Jaipur, Bikaner, Marwar, Bharatpur).—Land paying full revenue to the State.
- Khatedari* (Jhalawar).—Same as *raiyaivari*.
- Muafi* (Gwalior, Alwar, Kotah, Bharatpur, Kishangarh).—Land granted free of revenue.
- Out-bandi* (Indore).—Assessment of revenue calculated at a fixed rate per plough.
- Patel* (Mysore).—Village headman appointed by Government.
- Pattidari* (Alwar).—Villages held by a number of families, by shares, ancestral or customary.
- Patwari* (Narsingarh).—Village revenue officer or accountant.
- Raiyatwari* (Bharatpur).—State area leased to cultivators for a fixed term.
- Rundhs* (Bharatpur).—State grass preserves.
- Sarvamanayam* (Mysore).—An inám village, wholly revenue-free.
- Shanbóg* (Mysore).—A village accountant appointed by Government.
- Tanka* (Gwalior).—Estate held by certain families who were in power when the country was annexed and who were left in possession of their estates on payment of a fixed annual tribute, or *tanka*, bearing but a small proportion to the annual assets.
- Ubari* (Gwalior).—Land held at an abatement of the full land revenue.
- Udakdar* (Jhalawar).—Holder of a Ubari estate.
- Watendari* (Jhalawar).—Same as *Zamindari*.
- Zamindari* (Bharatpur).—Estate on a fixed assessment under a deed of permanent ownership granted by the State.
- Zamindari-bil-ijmal* (Alwar).—Villages held jointly by a body of owners.

APPENDIX B

Table I.

Mysore
(Page 8).

Column 2 states the area of the State as ascertained by revenue survey. *Column 3* exhibits the area of jodi, kayamgutta, and sarvamanayam villages, and jagirs for which the statistics required for the other tables are not available at present.

Gwalior
(Page 8).

Column 3 states the estimated areas of jagir, muafi, ubari, tanka, istamrar and such other villages as are still unsurveyed.

Column 5.—The figures in column 4 are repeated.

Kashmir
(Page 8).

Column 2 states the whole area of the State according to the Census of 1921. *Column 3* states the areas of Bhadarwa and Punch, certain unsettled areas and frontier tracts which are not directly looked after by the Revenue Department of the State, and also certain other areas for which returns are not available.

Columns 4 and 5 entirely exclude the area of Bhadarwa (*Jagir*) and Punch and Frontier *Ilagas*.

Indore
(Page 9).

Column 2 states the whole area of the State, excluding the areas covered by the survey, Residency, the Mhow Cantonment, and the Hirapur Thakurate.

Column 3 states the areas of jagir, istamrar, and forest villages, and also of some of the outbandi villages.

Bikaner
(Page 10)

Column 3 states the areas of jagir and such other villages as are still unsurveyed; it also includes the areas which formerly were parts of jagir villages, but which, after the completion of the settlement operations, either lapsed to or were resumed by the State.

Marwar
(Page 10).

Column 3 states the areas of jagir and such other villages as are still unsurveyed. It also includes the area of those khalsa villages which have not yet been regularly assessed; these are chiefly the latest acquisition to khalsa under the law of escheat.

Columns 4 and 5.—The area by village papers does not differ from the area by survey, for, although differences occur under the different classes of soil, the total area of each village is the same in both cases.

Jaipur
(Page 10).

Column 2 states the whole area of the State according to the Census of 1921.

Column 3 includes 1,034,280 acres, being the area of detached revenue free plots situated in khalsa villages.

Columns 4 and 5 represent statistics for khalsa area only.

Bharatpur
(Page 11).

Columns 2 and 4 state the area of the State according to the professional survey of 1855.

Column 5 states the area of the State according to the settlement records.

Tonk
(Page 11).

Column 3 states the area of jagir villages.

Kotab
(Page 11).

Column 3 states the area of entire jagir and muafi villages, which have not yet been surveyed, and the detached revenue-free plots situated in khalsa villages.

APPENDIX B—continued

Table II.

Column 2 states the areas of State and district forests and of plantations.

Mysore
(Page 15)

Column 3 includes not only lands absolutely unfit for cultivation, but also lands reserved for pasture, and plantations intended for public use and therefore left unassessed. A large portion of the pasture lands is fit for cultivation, and is given out for cultivation from time to time under special orders, such lands when given out for cultivation being transferred from column 3 to 5 or 6 as the case may be.

Column 4 states unoccupied assessed waste.

Column 5.—There is no system of fallows, that is, lands are not systematically left uncultivated for the purpose of giving them rest. Individuals occupy large areas and pay full assessment thereon, leaving portions uncultivated, generally for the use of their cattle. For purposes of account the difference between the areas of the lands occupied by individuals and of those actually cultivated by them is taken as fallow. The lands occupied and assessed are sometimes unfit for cultivation, having been taken up on full assessment merely for use as pasture, but the exact area of all such lands cannot be ascertained, although it cannot be large.

Statistics of *Jagir* and unsurveyed villages are not included.

Bikaner
(Page 17)

Column 2 includes grass preserves (locally called the State *Rundhs*) and hills.

Bharatpur
(Page 17)

Column 4 includes areas out of cultivation or which have not been cultivated for the last four years or upwards, but excludes State grass preserves (*Rundhs*).

Column 5.—The maximum period for which land thrown out of cultivation is reckoned as fallow is three years.

Table III.

Statistics of *Jagir* and unsurveyed villages are not included.

Bikaner
(Pages 26—27)

Column 2 includes area irrigated from the Baretta Bund constructed by the State, Public Works Department.

Bharatpur
(Page 28)

Table IV.

The areas under mixed crops are distinguished and entered under the respective crops of which they are composed.

Gwalior
(Pages 36—37)

Statistics of *Jagir* villages are not included.

Bikaner
(Pages 38—39)

Table V.

Until 1898-99 statistics were collected every year by the *shanbog* and *patel* of each village by enquiry or inspection. Since that year a census has been taken every five years as nearly as possible simultaneously throughout the State. The last census was taken in January 1921. Live-stock in municipalities are included.

Mysore
(Pages 60—61)

APPENDIX B—concluded

Table VI.

Mysore
(Pages 70, 74)

Column 3 (b) states the area actually sown (column 6 of Table II).

Column 4 states the total realisable land revenue, including miscellaneous land revenue.

Column 7 states the total raiyatwari demand, plus the quit-rent due on minor inams in Government villages.

Mysore
(Pages 70, 74)

Column 1 states the net area by survey (column 4 of Table I).

Column 2 (a).—No information.

Column 3 (a) includes area not fully assessed which cannot be separated from area fully assessed.

Column 4 states "Land Revenue" as defined in the Civil Accounts, and includes cesses which cannot be separated from the land revenue.

Column 7 states only ordinary land revenue with cesses.

Columns 8 and 9 represent the incidence of land revenue on areas both fully and partially assessed.

Column 10 includes population of area not fully assessed which cannot be separated from that of fully assessed area.

Marwar
(Page 71)

Column 3 (b) states not only the area actually under crops, but also fallow lands as revenue rates are assessed on the total cultivated area, including fallows. Hence the area stated in this column exceeds the total area in Table IV.

Columns 4 and 5 relate only to khalsa area, as statistics for these columns are not available for the whole area of the State.

Mieratpur
(Pages 72, 76)

The State area leased to cultivators for a fixed term is returned as *raiyatwari*. The area leased out on condition of proprietary rights being given to lessees if they reclaimed land within a fixed term is returned as *zamindari-temporarily settled*; and the rest of the area (*i.e.*, the area remaining after deduction of the raiyatwari and the temporarily-settled zamindari areas from the total area) is entered as *zamindari—permanently settled*.

Column 2 includes muafi, chauth, and istamrar areas.

Column 5.—The population stated is that of the last census.

Column 10 shows the total population in cases where separate figures for areas fully and not fully assessed are not available.

Tonk
(Page 72)

Column 1 states the net area by survey (column 4 of Table I).

Kota
(Page 72)

Column 1 states the area by village papers (column 5 of Table I).

Column 5 includes population of the muafi and jagir villages excluded from column 2.

INDEX

	Introductory Note	Tables and Appendix		Introductory Note	Tables and Appendix
	Page	Page		Page	Page
A			B—contd.		
Ali-Rajpur—			Bahawalpur— <i>contd.</i>		
Live-stock	v	62—63	Area under irrigation	...	30—31
Alwar—			Classification of area	...	19
Area	iii	11, 72	Population	ii	...
Area under crops	...	40—53	Bajra or cumbu—		
Area under irrigation	...	26—27	Area	iv	2, 3, 6, 36—46
Classification of Area	...	17	Baluchistan (Native)—		
Live-stock	...	64—65	Area	ii	...
Population	iii	72, 76	Population	ii	...
Land revenue	...	72, 76	Banganapalle—		
Area—			Area	ii	8, 70
Bajra or cumbu	iv	2, 3, 5, 6, 36—46	Area under crops	...	36—37, 48—49
Barley	iv	2, 3, 5, 6, 36—46	Area under irrigation	...	22—23
Castor	...	2, 3, 7, 37—47	Classification of area	...	15
Cinchona	...	48—58	Land revenue	...	70, 74
Coconut	...	2, 3, 7, 37—47	Live-stock	...	60—61
Coffee	iv	2, 3, 6, 48—58	Population	ii	70, 74
Condiments and spices	iv	7, 37—47	Barley—		
Cotton	iv	2, 3, 6, 37—47	Area	iv	2, 3, 6, 36—46
Cultivated	iv	4, 5, 70—73	Baroda—		
Culturable waste	iv	2, 3, 4, 5, 15—21	Area	ii	8
Drugs and narcotics	iv	6—7, 48—58	Area under crops	...	6—7, 36—37, 48—49
Dyes	iv	6, 48—58	Area under irrigation	...	4, 5, 22—23
Fallows	iv	2—5, 15—21	Classification of area	...	4, 5, 15
Fibres	iv	2, 3, 6, 37—47	Live-stock	...	60—61
Fodder crops	iv	2, 3, 7, 49—59	Population	ii	...
Food crops	iv	2, 3, 7, 49—59	Barwani—		
Food grains and pulses	iv	2, 3, 7, 36—45	Area	iii	10, 71
Forest	iv	2, 5, 15—21	Area under crops	...	38—39, 50—51
Fruits and vegetables	iv	7, 49—59	Area under irrigation	...	24—25
Fully assessed to land revenue	...	74—77	Classification of area	...	17
Gram	iv	2, 3, 6, 36—46	Land revenue	...	71, 75
Groundnut	...	2, 3, 7, 37—47	Live-stock	...	62—63
Indian hemp	iv	48—58	Population	iii	71, 75
Indigo	...	2, 3, 6, 48—58	Benares—		
Irrigated	iv	2—5, 22—34	Area	...	14, 73
Jowar or cholam	iv	2, 3, 6, 36—46	Area under crops	...	46—52, 58—59
Jute (sann)	...	6, 37—47	Area under irrigation	...	34—35
Linseed	iv	2, 3, 7, 36—46	Classification of area	...	21
Maize	iv	2, 3, 6, 36—46	Land revenue	...	73, 77
Non-food crops	iv	2, 3, 7, 49—59	Live-stock	...	68—69
Not available for cultivation	iv	2—5, 15—21	Population	...	73, 77
Not fully assessed to land revenue	...	70—73	Bengal States—		
Oilseeds	iv	2, 3, 7, 37—47	Area	i	...
Opium	iv	2, 3, 6, 48—58	Population	i	...
Professional Survey	iv	2—5, 8—14	Bhaiyacharn	...	78
Ragi or marua	iv	2, 3, 6, 36—46	Bharatpur—		
Rape and mustard	iv	2, 3, 7, 36—47	Area	iii	11, 72
Rice	iv	2, 3, 6, 36—46	Area under crops	...	40—41, 52—53
Sesamum	iv	2, 3, 7, 37—47	Area under irrigation	...	26—27, 80
Sown	iv	2—5, 7, 15—21, 49—59	Classification of area	...	17, 80
Sown more than once	iv	7, 49—59	Land revenue	...	72, 76
Sugar	iv	2, 3, 7, 37—47	Live-stock	...	66—67
Sugar cane	...	7, 37—47	Population	iii	72, 76
Tea	iv	2, 3, 6, 48—58	Bhavnagar—		
Tobacco	iv	2, 3, 7, 48—58	Area	...	14
Uncultivated	...	4, 5	Area under crops	...	16—47, 58—59
Village papers	iv	4, 5, 8—14	Area under irrigation	...	32—33
Wheat	iv	2, 3, 6, 36—46	Classification of area	...	21
Assam States—			Land revenue	...	72, 76
Area	i	...	Live-stock	...	66—67
Population	i	...	Population	iii	72, 76
Aundh—			Bhopal—		
Area	ii	14, 73	Area	iii	9, 71
Area under crops	...	46—47, 56—57	Area under crops	...	38—39, 50—51
Area under irrigation	...	32—33	Area under irrigation	...	24—25
Classification of area	...	20	Classification of area	...	16
Land revenue	...	73, 77	Land revenue	...	71, 75
Live-stock	...	68—69	Live-stock	...	62—63
Population	ii	73, 77	Population	iii	71, 75
B					
Bahawalpur—					
Area	ii	12			
Area under crops	...	42—43, 54—55			

INDEX

	Introductory Note	Tables and Appendix		Introductory Note	Tables and Appendix
	Page	Page		Page	Page
B—contd.			C—contd.		
Bihar and Orissa States—			Crops irrigated— <i>contd.</i>		
Area	i	...	Miscellaneous food crops	23—35
Population	i	...	Miscellaneous non-food crops	36—59
Bikaner—			Crops, specification of	iv	2, 3, 15—21
Area	iii	10, 71, 79	D		
Area under crops	38—39, 50—51	Dewas (Junior)—		
Area under irrigation	26—27	Live-stock	v	62—63
Classification of area	17	Dhar—		
Land revenue	71, 75	Live-stock	v	64—65
Live-stock	64—65	Dharampur—		
Population	iii	71, 75	Area	ii	14, 73
Bir	78	Area under crops	46—47, 58—59
Bombay States—			Area under irrigation	34—35
Area	i	14	Classification of area	21
Area under crops	6—7, 46—47, 58—59	Land revenue	73, 77
Area under irrigation	4, 5, 34—35	Live-stock	68—69
Classification of area	4, 5, 21	Population	73, 77
Population	i	...	Dholpur—		
Buffaloes	v	2, 3, 60—68	Area	iii	11, 72
Bulls and bullocks	v	2, 3, 60—68	Area under crops	40—41, 52—53
Bundi—			Area under irrigation	23—29
Area	iii	11, 72	Classification of area	13
Area under crops	40—41, 52—53	Live-stock	v	66—67
Area under irrigation	28—29	Land revenue	v	72, 76
Classification of area	18	Population	ii	72, 76
Land revenue	72, 76	Donkeys (see mules).	iv	6, 7, 43—58
Live-stock	64—67	Drugs and narcotics	iv	6, 7, 43—58
Population	iii	72, 76	Dujana—		
Bunds	78	Area	ii	12
Burma States—			Area under crops	42—43, 56—57
Area	i	...	Area under irrigation	30—31
Population	i	...	Classification of area	19
C			Population	ii	...
Calves	v	2, 60—68	Dyes	iv	6, 48—58
Camels	v	61—69	F		
Canals, area irrigated from	iv	4, 5, 22—34	Fallow	iii	2—5, 15—21
Carts	v	61—69	Faridkot—		
Castor	2, 3, 7, 37—47	Area	ii	13
Central India States—			Area under crops	42—43, 56—57
Area	iii	10	Area under irrigation	32—33
Area under crops	6—7, 38—39, 50—51	Classification of area	20
Area under irrigation	4, 5, 26—27	Population	ii	...
Classification of area	4, 5, 17	Fibres	iv	2, 3, 6, 37—47
Population	iii	...	Fodder crops	iv	2, 3, 7, 49—59
Central Provinces States—			Food crops	iv	2, 3, 7, 49—59
Area	i	...	Food grains and pulses	iv	2, 3, 6, 36—46
Population	i	...	Forest	iii	2—5, 15—21
Chauth	78	Fruits and vegetables	iv	7, 49—59
Chhattarpur—			Fully assessed area	70—73
Live-stock	v	64—65	G		
Cinchona	48—58	Goats	v	60—68
Classification of area	i, iii, iv	2, 3, 14—21	Gram	iv	2, 3, 6, 36—46
Coconut	2, 3, 37—47	Groundnut	2, 3, 7, 37—47
Cochin—			Gwalior—		
Area	ii	9, 70	Area	ii	8, 70, 79
Area under crops	36—37, 48—49	Area under crops	36—37, 48—49, 80
Area under irrigation	22—23	Area under irrigation	22—23
Classification of area	16	Classification of area	15
Land revenue	70, 74	Land revenue	70, 74
Live-stock	60—61	Live-stock	60—61
Population	ii	70, 74	Population	ii	70, 74
Coffee	v	2, 3, 6, 48—58	H		
Condiments and spices	iv	7, 37—47	Hemp (Indian)	iv	48—58
Cotton	iv	2, 3, 6, 37—47	Horses and ponies	v	61—69
Cows	v	2, 3, 60—68	Hyderabad—		
Crops, area under	iv	6—7, 36—59	Area	ii	8
Crops irrigated—			Area under crops	36—37, 48—49
Bajra	4, 5, 23—35	Area under irrigation	22—23
Barley	4, 5, 23—35	Classification of area	4, 5, 15
Cotton	4, 5, 23—35	Land revenue	70, 74
Jowar	ib	Live-stock	60—61
Maize	ib	Population	ii	70, 74
Rice	4, 5, 22—34			
Sugarcane	4, 5, 23—35			
Wheat	4, 5, 23—34			
Other cereals and pulses	4, 5, 23—35			

INDEX

	Introductory Note	Tables and Appendix		Introductory Note	Tables and Appendix
	Page	Page		Page	Page
I					
Ilaka (Ilaua)	...	78			
Inam	...	78			
Indian hemp	iv	48-58			
Indigo—					
Area	...	2, 3, 6, 48-58			
Indoro—					
Area	iii	9, 71, 72			
Area under crops	...	38-39, 50-51			
Area under irrigation	...	24-25			
Classification of area	...	16			
Land revenue	...	71, 75			
Live-stock	v	62-63			
Population	iii	71, 75			
Irrigated areas	iv	2, 5, 22-35			
Irrigation	iv	4, 5, 23-35			
Istamar	..	78, 79			
J					
Jagir	iii	78, 79			
Jagirdar	...	78			
Jaipur—					
Area	iii	10, 72, 79			
Area under crops	...	40-41, 52-53			
Area under irrigation	...	26-27			
Classification of area	...	17			
Land revenue	...	72, 76			
Live-stock	v	64, 65			
Population	iii	72, 76			
Jath—					
Area	ii	13, 73			
Area under crops	...	46-47, 56-57			
Area under irrigation	...	32-33			
Classification of area	...	20			
Land revenue	...	73, 77			
Live-stock	v	66-67			
Population	ii	73-77			
Jower or cholam	iv	2, 3, 6, 36-46			
Jhabua—					
Live-stock	v	62-63			
Jhalawar—					
Area	iii	11, 72			
Area under crops	...	40-41, 52-53			
Area under irrigation	...	26-27			
Classification of area	...	18			
Land revenue	...	72, 76			
Live-stock	v	64-67			
Population	iii	72, 76			
Jind—					
Area	ii	12			
Area under crops	...	40-41, 54-55			
Area under irrigation	...	28-29			
Classification of area	...	18			
Population	ii	...			
Jobat—					
Live-stock	v	62-63			
Jodi	...	78, 79			
K					
Kalsia—					
Area	ii	12			
Area under crops	...	42-43, 54-55			
Area under irrigation	...	30-31			
Classification of area	...	19			
Population	ii	...			
Kapurthala—					
Area	ii	13			
Area under crops	...	42-43, 56-57			
Area under irrigation	...	30-31			
Classification of area	...	19			
Live-stock	v	66-67			
Population	ii	...			
K—contd.					
Kashmir—					
Area	ii	8, 70, 79			
Area under crops	...	36, 37, 48, 49			
Area under irrigation	...	22-23			
Classification of area	...	4, 5, 15			
Land revenue	v	70, 74			
Live-stock	v	60-61			
Population	ii	70, 74			
Kayamgutta	...	78, 79			
Khalsa	...	ib			
Khatedari	...	78			
Kishangarh—					
Area	iii	10			
Area under crops	...	40-41, 52-53			
Area under irrigation	...	26-27			
Classification of area	...	17			
Live-stock	v	64-65			
Population	iii	11, 72, 79			
Kotah—					
Area	iii	40-41, 52-53			
Area under crops	...	28-29			
Area under irrigation	...	18			
Classification of area	...	72-76			
Land revenue	...	66-67			
Live-stock	...	72, 76, 81			
Population	iii	...			
L					
Land revenue	v	70-77			
Linseed	iv	2, 3, 7, 36-46			
Live-stock	i, v	60-69			
Loharu—					
Area	ii	12			
Area under crops	...	42-43, 54-55			
Area under irrigation	...	30-31			
Classification of area	...	19			
Population	ii	...			
M					
Madras States—					
Area	ii	9			
Area under crops	...	6-7, 38-39, 48-49			
Area under irrigation	...	4, 5, 24-25			
Classification of area	...	4, 5, 16			
Population	ii	...			
Maihar—					
Live-stock	v	62-63			
Maize	iv	2, 3, 6, 36-46			
Malerkotla					
Area	ii	13			
Area under crops	...	42-43, 56-57			
Area under irrigation	...	30-31			
Classification of area	...	19			
Population	ii	...			
Mares	...	61-69			
Marwar—					
Area	iii	10, 71, 79			
Area under crops	...	40-41, 50-51			
Area under irrigation	...	26-27			
Classification of area	...	17			
Land revenue	...	71, 75			
Live-stock	v	61-65			
Population	iii	71, 75			
Muafi	iii	78, 79			
Mules and donkeys	v	61-69			
Mysore—					
Area	ii	8, 70, 79			
Area under crops	...	6-7, 36-37, 48-49			
Area under irrigation	...	22-23			
Classification of area	...	4, 5, 15			
Land revenue	...	70, 74, 81			

INDEX

	Introductory Note	Tables and Appendix		Introductory Note	Tables and Appendix
	Page	Page		Page	Page
M—contd.			P—contd.		
Mysore—contd.			Piploda—		
Live-stock	ii	60—71, 70	Live-stock	v	62—63
Population	ii	70, 74	Ploughs	i, v	61—69
N			Ponies (<i>see</i> Horses).	v	61—69
Nabha—			Population	i, ii, iii	70—77
Area	ii	12	Professional Survey	iii	2—5, 8—14
Area under crops	42—43, 54—55	Pudukkottai—		
Area under irrigation	28—29	Area	ii	8, 70
Classification of area	18	Area under crops	36—37, 48—49
Population	ii	...	Area under irrigation	22—23
Nagod—			Classification of area	15
Area	iii	10, 71	Land revenue	70, 74
Area under crops	38—39, 50—51	Live-stock	v	60—61
Area under irrigation	23—25	Population	ii	70, 74
Classification of area	17	Pulses (<i>see</i> Food grains)		
Land revenue	71, 75	Punjab States—		
Live-stock	v	64—65	Area	i	13
Population	iii	71, 75	Area under crops	6—7, 46—47, 56—57
Nahan (<i>see</i> Sirmur).			Area under irrigation	4, 5, 32, 33
Narcotics (<i>see</i> Drugs).			Classification of area	4, 5, 20
Narsingarh—			Population	i	...
Area	iii	9, 71	R		
Area under crops	38—39, 50—51	Ragi or marua—		
Area under irrigation	23—25	Area	iv	2, 3, 6, 36—46
Classification of area	16	Rajyatwari	70—77, 78
Land revenue	71, 75	Rajgarh—		
Live-stock	v	62—63	Area	iii	9, 71
Population	iii	71, 75	Area under crops	38—39, 50—51
Native States—			Area under irrigation	24—25
Area	i	...	Classification of area	16
Division of	i	...	Land revenue	71, 75
Population	i	...	Live-stock	v	62—63
Non-food crops	iv	2, 3, 7, 49—59	Population	iii	71, 75
North-West Frontier Province States—			Rajputana States—		
Area	i	...	Area	iii	11
Population	i	...	Area under crops	6—7, 40—41, 52—53
Not available for cultivation	iii	2—5, 15—21	Area under irrigation	4, 5, 28—29
Not fully assessed to land revenue	70—73	Classification of area	4, 5, 18
O			Population	iii	...
Oilseeds	iv	2, 3, 7, 37—47	Rampur—		
Opium	iv	2, 3, 6, 48—58	Area	ii	14, 73
Outbandi	78, 79	Area under crops	46—47, 58—59
P			Area under irrigation	34—35
Panna—			Classification of area	21
Live-stock	v	62—63	Land revenue	v	73, 77
Pataudi—			Live-stock	v	68—69
Area	ii	12	Population	ii	73, 77
Area under crops	42—43, 54—55	Rape and mustard—		
Area under irrigation	30—31	Area	iv	2, 3, 7, 37—47
Classification of area	19	Revenue, land	v	70—77
Population	ii	...	Rice—		
Patel	78	Area	iv	2, 3, 6, 36—46
Patiala—			Rundha	78, 80
Area	iii	11	Rutlam—		
Area under crops	40—41, 54—55	Live-stock	v	62—63
Area under irrigation	28—29	S		
Classification of area	18	Sachin—		
Population	ii	...	Area	ii	14, 73
Pattidari	78	Area under crops	46—47, 58—59
Patwari	ib	Area under irrigation	32—33
Phaltan—			Classification of area	20
Area	ii	13, 73	Land revenue	73, 77
Area under crops	46—47, 56—57	Live-stock	v	68—69
Area under irrigation	32—33	Population	ii	73, 77
Classification of area	20	Sailana—		
Land revenue	73, 77	Live-stock	v	62—63
Live-stock	v	63—69	Sandur—		
Population	73, 77	Area	ii	8, 70
			Area under crops	36—37, 48—49
			Area under irrigation	22—23
			Area under Classification	15
			Land revenue	70, 74
			Live-stock	v	60—61
			Population	ii	70, 74

INDEX

	Introductory Note	Tables and Appendix		Introductory Note	Tables and Appendix
	Page	Page		Page	Page
S—contd.			T—contd.		
Sann	6, 37-47	Travancore—		
Sarvamanayam	78-79	Area	ii	v
Sesamum—			Area under crops	38-39, 48-49
Area	iv	2, 3, 7, 37-47	Area under irrigation	24-25
Shanbog	78	Classification of area	16
Shan States	i	...	Live-stock	v	60-61
Sheep	v	60-68			
Sikkim—			U		
Area	ii	...	Ubari	78-79
Population	ii	...	Udakdar	78
Simla Hill States—			Uncultivated land	4, 5
Area	ii	13	United Provinces States—		
Area under crops	42-43, 56-57	Area	i	14
Area under irrigation	32-33	Area under crops	46-47, 58-59
Classification of area	20	Area under irrigation	34-35
Population	ii	...	Classification of area	21
Sirmur—			Live-stock	68-60
Area	ii	12	Population	i	...
Area under crops	42-43, 54-55			
Area under irrigation	30-31	V		
Classification of area	19	Vegetables (see Fruits)
Population	ii	...	Vernacular terms, meanings of	v	78
Source of the statistics	i	...	Village papers, area by	iv	2-5, 8-14
Sown area	iii	2-5, 7, 15-21	Village community	72-76
Sown more than once	iv, v	49-59			
Spices (see Condiments)	7, 37-47	W		
Sugar	iv	2, 3, 7, 37-47	Waste, culturable	iv	2-5, 15-21
Sugarcane	7, 37-47	Watandari	78
Survey, professional	iii	2-5, 8-14	Wells, area irrigated from	iv	2-5, 22-34
			Wheat—		
T			Area	iv	2, 3, 6, 38-46
Tanka	78, 79	Irrigated area	4, 5, 22-34
Tanks, area irrigated from	iv	4, 5, 22-34			
Tea	iv	2, 3, 6, 48-58	Y		
Tehri-Garhwal—			Young stock (calves, etc.)	v	60-60
Area	ii	14, 73			
Area under crops	46-47, 58-59	Z		
Area under irrigation	34-35	Zamindari	70-77, 78-81
Classification of area	21	Zamindari-bil-ijmal	78
Land revenue	v	73-77			
Live-stock	v	68-69			
Population	ii	73-77			
Tobacco	iv	2, 3, 7, 48-58			
Tonk—					
Area	iii	11, 72, 79			
Area under crops	40-41, 52-53			
Area under irrigation	28-29			
Classification of area	18			
Land revenue	72-76			
Live-stock	v	66-67			
Population	iii	72-76			

Government of India Publications are obtainable from the Government of India Central Publication Branch, 8, Hastings Street, Calcutta, and from the following Agents :—

EUROPE.

OFFICE OF THE HIGH COMMISSIONER FOR INDIA,
42, GROSVENOR GARDENS, LONDON, S.W. 1.
And at all Booksellers.

INDIA AND CEYLON.

Provincial Book Depôts :

MADRAS :—Office of the Superintendent, Government Press, Mount Road, Madras.
BOMBAY :—Superintendent, Government Book Depôt, Town Hall, Bombay.
SIND :—Library attached to the Office of the Commissioner in Sind, Karachi.
BENGAL :—Office of the Bengal Secretariat Book Depôt, Writers' Buildings, Room No. 1, Ground Floor, Calcutta.
UNITED PROVINCES OF AGRA AND OUDH :—Office of the Superintendent of Government Press, United Provinces of Agra and Oudh, Allahabad.
PUNJAB :—Office of the Superintendent, Government Printing, Punjab, Lahore.
BURMA :—Office of the Superintendent, Government Printing, Burma, Rangoon.
CENTRAL PROVINCES AND BEHAR :—Office of the Central Provinces Secretariat, Nagpur.
ASSAM :—Office of the Superintendent, Assam Secretariat Press.
BIHAR AND ORISSA :—Office of the Superintendent, Government Printing, Bihar and Orissa, P. O. Gulzarbagh, Patna.
COORG :—Office of the Chief Commissioner of Coorg, Bangalore.
NORTH-WEST FRONTIER PROVINCE :—Office of the Manager, Government Printing and Stationery, Peshawar.

Thacker, Spink & Co., Calcutta and Simla.
W. Newman & Co., Ltd., Calcutta.
R. Cambay & Co., Calcutta.
S. K. Labiri & Co., Calcutta.
The Indian School Supply Depôt, 309, Bow Bazar Street, Calcutta, and 226, Nawabpur, Dacca.
Butterworth & Co. (India), Ltd., Calcutta.
Rai M. C. Sarcar Bahadur & Sons, 90-2A, Harrison Road, Calcutta.
The Weldon Library, 17, Park Street, Calcutta.
Roy Chaudhury & Co., 68/5, Russa Road, North, Calcutta.
Standard Literature Company, Limited, Calcutta.
Association Press, Calcutta.
Chukerverty, Chatterjee & Co., Ltd., 13, College Square, Calcutta.
The Book Company, Calcutta.
James Murray & Co., 12, Government Place, Calcutta.
(For Meteorological Publications only.)
Higginbotham & Co., Madras.
V. Kalyanarama Iyer & Co., Madras.
P. R. Rama Iyer & Co., Madras.
Rochouse & Sons, Madras.
G. A. Natesan & Co., Publishers, George Town, Madras.
The Modern Stores, Salem, Madras.
Bright & Co., Trivandrum.
The Booklover's Resort, Taikad, Trivandrum, South India.
The Hyderabad Book Depôt, Chaderghat, Hyderabad (Deccan).
V. S. Swaminathan, Bookseller, West Tower Street, Madura.
E. M. Gopalakrishna Kone, Pudumandapam, Madura.
Vijapur & Co., Vizagapatam.
Thacker & Co., Ltd., Bombay.
D. B. Taraporevala, Sons & Co., Bombay.
Sunder Pandurang, Bombay.
Ram Chandra Govind & Sons, Kalbadevi, Bombay.
N. M. Tripathi & Co., Booksellers, Princess Street, Kalbadevi Road, Bombay.
R. B. Umadikar & Co., The Bharat Book Depôt, Dharwar.
Proprietor, New Kitabkhana, Poona.
The Manager, Oriental Book Supplying Agency, 15, Shukrawar, Poona City.
R. S. Gondhalekar's Book Depôt, Publisher and Bookseller, Budhwar Chawk, Poona City.
Managing Director, Co-operative Bookstall, Booksellers and Publishers, Poona City.
The Standard Bookstall, Karachi, Quetta, Delhi, Murree and Rawalpindi.
The Standard Bookstall, Quetta.
J. Ray & Sons, 43, K. & L., Edwardes Road, Rawalpindi and Murree.

The Standard Book Depôt, Lahore, Lucknow, Nainital, Mussoorie, Dalhousie and Ambala Cantonment.
Karsandas Narandas & Sons, Surat.
Mangaldas & Sons, Booksellers and Publishers, Bhaga Talao, Surat.
Mrs. Radhabhai Atmaran Sagoon Kalbadevi Road, Bombay.
A. H. Wheeler & Co., Allahabad, Calcutta and Bombay.
N. B. Mathur, Supdt., Nazir Kanun Hind Press, Allahabad.
The North India Christian Tract and Book Society, 18, Clive Road, Allahabad.
Ram Dayal Agarwala, 184, Katra, Allahabad.
Manager, Newal Kishore Press, Lucknow.
The Upper India Publishing House, Ltd., 41, Aminabad Park, Lucknow.
Munshi Seeta Ram, Managing Proprietor, Indian Army Book Depôt, Juh, Cawnpore.
Rai Sahib M. Gulab Singh & Sons, Mufid-i-Am Press, Lahore and Allahabad.
Rama Krishna & Sons, Booksellers, Anarkali, Lahore.
Puri Brothers, Booksellers and Publishers, Katcheri Road, Lahore.
The Tilak School Bookshop, Lahore.
The Standard Bookstall, Lahore.
Manager of the Imperial Book Depôt, 63, Chand chowk Street, Delhi.
Oxford Book and Stationery Company, Delhi.
Supdt., American Baptist Mission Press, Rangoon.
Proprietor, Rangoon Times Press, Rangoon.
The Modern Publishing House, Ltd., 30, Phayre Street, Rangoon.
The International Buddhist Book Depôt, Post Box No. 971, Rangoon.
Burma Book Club, Ltd., Rangoon.
Manager, the "Hitavada," Nagpur.
S. C. Talukdar, Proprietor, Students & Co., Couch Behar.
Times of Ceylon Co., Ltd.
The Manager, Ceylon Observer, Colombo.
The Manager, The Indian Book Shop, Benares City.
B. C. Basak, Esq., Proprietor, Albert Library, Dacca.
The Srivilliputtur Co-operative Trading Union, Ltd., Srivilliputtur (Satur S. I. R.).
Banwari Lal, Esq., Pakariya Street, Pilibhit, United Provinces.
Raghunath Prasad & Sons, Patna City.
Manager, Educational Book Depôt, Jubbulpore.
Dandekar Brothers, Indore City.
Bhisey Brothers, Booksellers and Stationers, Sitabaldi, Nagpur.

FORTIETH ISSUE

CHECKED
2006-07

DEPARTMENT OF COMMERCIAL INTELLIGENCE AND STATISTICS

Agricultural Statistics of India

1923=24

Volume II

Area, Classification of Area, Area under Irrigation,
Area under Crops, Live-Stock, and Land Revenue
Assessment in Certain Indian States.

Published by order of the Governor-General in Council



CALCUTTA: GOVERNMENT OF INDIA
CENTRAL PUBLICATION BRANCH
1926

[No. 2027.]

PRICE Re. 1 or 1s. 9d.