

THIRTY-FIRST ISSUE

DEPARTMENT OF STATISTICS, INDIA

Agricultural Statistics of India

1914-15

Volume II

Area, Classification of Area, Area under Crops, Live-
- Stock, Land Revenue Assessment, and Transfers
of Land in certain Native States

Published by order of the Governor-General in Council



5

CALCUTTA
GOVERNMENT PRINTING, INDIA
1917

Price One Rupee

Departmental Publications.

[These Publications are obtainable from the Superintendent, Government Printing, India, Calcutta. Remittances should be made by postal or money order and should include forwarding charges as indicated in brackets opposite each publication.]

DEPARTMENT OF STATISTICS, INDIA.

ANNUAL.

1. Review of the Trade of India. As. 12. (2a.)
2. Accounts relating to the Sea-borne Trade of British India for the Calendar year. As. 8. (2a.)
3. Annual Statement of the Foreign Sea-borne Trade and Navigation of British India:—
Vol. I.—Abstract and detailed Tables of Imports and Exports. R4. (R1.)
Vol. II.—Abstract and detailed Tables of Trade and Shipping with each country and at each Port; and the Tables relating to the trade of Aden and of the French and Portuguese Possessions of India. R4-12. (12a.)
4. Annual Statement of the Coasting Trade and Navigation of British India. R3. (7a.)
5. Inland Trade (Rail and River-borne) of India. R1-12. (6a.)
6. Report on the Trade carried by Rail and River in Bengal. R3-3. (5a.)*
7. Report on the Trade of Bengal with Nepal, Tibet, Sikkim and Bhutan. As. 13. (2a.)*
8. Prices and Wages in India. R2. (9a.)
9. Statistical Abstract for British India—Vol. I.—Commercial Statistics. R1-8.
10. " " Vol. II.—Financial Statistics (*in press*).
11. " " Vol. III.—Public Health. R1.
12. " " Vol. IV.—Administrative, Judicial, etc. R1-4.
13. " " Vol. V.—Education. R1-6.
14. Agricultural Statistics of India—
Vol. I.—British India. R2-8. (12a.)
Vol. II.—Native States. R1. (4a.)
15. Summary Tables of the Agricultural Statistics of British India. As. 4.
16. Estimates of Area and Yield of principal Crops in India. As. 8. (2a.)
17. Report on the production of Tea in India. As. 8. (2a.)
18. Report on the production and consumption of Coal in India. As. 8. (2a. 6p.)
19. Statistics relating to Joint Stock Companies in British India and Mysore. R3. (2a.)
20. Variations in Indian Price Levels from 1861 expressed in Index numbers. As. 12. (3a.)
21. Statistical Tables relating to Banks in India with an Introductory Memorandum. As. 4.

QUARTERLY.

22. Inland Trade (Rail and River-borne) of India. As. 8. (2a.)
23. Rate List (of stores purchased in England for Government Departments in India). As. 8.

MONTHLY.

24. Accounts of the Foreign Sea-borne Trade and Navigation of British India. As. 8. (2a.)
25. Review of the Sea-borne Trade and Navigation of British India. As. 4.
26. Accounts relating to the Trade by land of British India with foreign countries. As. 8. (2a.)
27. Statistics of Cotton Spinning and Weaving in Indian Mills. As. 2. (1a.)
28. Trade Fluctuations in selected articles. Anna 1 and pies 6.
29. Calcutta Trade Fluctuations. As. 2.
30. Customs Revenue Statement. Half anna.

FORTNIGHTLY.

31. Wholesale and Retail Prices of cereals, pulses, oilseeds, sugar, salt, etc., in India. As. 6.
32. Wholesale and Retail Prices of Wheat in India. Anna 1 and pies 6.
33. Cotton Press Returns. Half anna.

WEEKLY.

34. Weekly Imports and Exports from Chief Ports of Wheat, Jute and Cotton. Half anna.


MISCELLANEOUS.

35. Memorandum and Statistical Tables relating to the Trade of India with Germany and Austria-Hungary. As. 8. (2a.)
36. List of Factories and other large Industries in India. R3-12.

NOTE.—[Those marked with an asterisk (*) to be obtained from the officer in charge, Bengal Secretariat Book Depot.]

1. CLASSIFICATION OF THE TOTAL REPORTED AREA IN 1914-15.

Total reported area 82 million acres

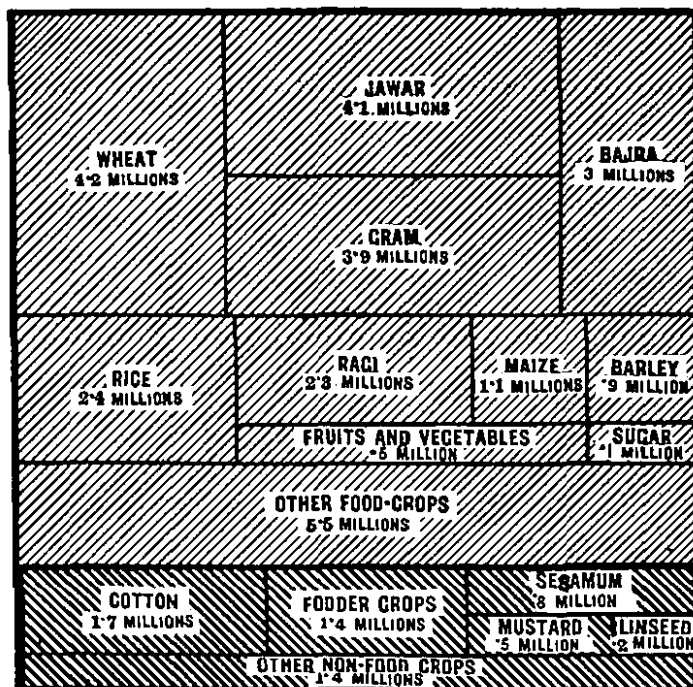


2. TOTAL CROPPED AREA IN 1914-15.

Total area cropped (including double cropped area) 34 million acres

Area under food crops (shaded light) . . . 28 " "

Area under non-food crops (shaded deep) . . . 6 " "



NOTE.—OTHER FOOD CROPS are minor food-grains, condiments and spices, and miscellaneous food crops.
OTHER NON-FOOD CROPS are oilseeds other than sesamum, linseed, rape and mustard; fibres other than cotton-dyes, drugs and narcotics, and miscellaneous non-food crops.

THIRTY-FIRST ISSUE

DEPARTMENT OF STATISTICS, INDIA

Agricultural Statistics of India

1914-15

Volume II

Area, Classification of Area, Area under Crops, Live-
Stock, Land Revenue Assessment, and Transfers
of Land in certain Native States

Published by order of the Governor-General in Council



CALCUTTA
SUPERINTENDENT GOVERNMENT PRINTING, INDIA
1917

Price One Rupee

CONTENTS

REPORT	Page.
	i—v
CHARTS—	
(1) Classification of area	} <i>Frontispiece</i>
(2) Total area cropped with shares of food and non-food crops	
SUMMARY TABLES	
No.	
1. General Summary, 1905-06 to 1914-15	2
2. Area cultivated and uncultivated	3
3. Area under irrigation	ib
4. Areas under different crops	4, 5
TABLE I.—AREA	
5. All states	6—9
6. { Mysore	} 10—11
Gwalior	
Indore	
Bikaner	
Marwar	
Jaipur	
Tonk	
Bharatpur	
Kotah	
Kashmir	
TABLE II.—CLASSIFICATION OF AREA	
7. All states	12—17
8. Mysore	18—19
9. Gwalior	20—23
10. Indore	24—25
11. Bikaner	26—27
12. Marwar	28—31
13. Jaipur	32—33
14. Tonk	34—35
15. { Bharatpur	} 36—37
Kotah	
16. Kashmir	38—39
TABLE III.—AREA UNDER CROP AND SPECIFICATION OF CROPS	
17. All states	40—51
18. Mysore	52—55
19. Gwalior	56—63
20. Indore	64—67
21. Bikaner	68—69
22. Marwar	70—73
23. Jaipur	74—77
24. Tonk	78—79
25. { Bharatpur	} 80—81
Kotah	
26. Kashmir	82—85

TABLE IV.—LIVE-STOCK, PLOUGHS, AND CARTS

No.		PAGE.
27.	All states	86—87
28.	Mysore	88
29.	Gwalior	89
30.	Indore	90
31.	Bikaner	91
32.	Marwar	92—93
33.	Jaipur	94
34.	Tonk	95
35.	{ Bharatpur } { Kotah }	96

TABLE V.—INCIDENCE OF THE LAND REVENUE ASSESSMENT ON AREA AND POPULATION

36.	All states	98—101
37.	Mysore	102
38.	Gwalior	103
39.	Bikaner	104
40.	Marwar	105
41.	Jaipur	106
42.	Tonk	107
43.	Bharatpur	108
44.	Kotah	109

TABLE VI.—TRANSFERS OF LAND

45.	{ Mysore } { Cochin } { Alwar } { Barwani }	110
-----	--	-----

APPENDIX

Glossary of vernacular terms used in the Volume	111
Index	113—116

INDEX

	Report	Tables and Appendix		Report	Tables and Appendix
	Page	Page		Page	Page
A					
Alwar—					
Area	iii	99, 7			
Population	iii	99			
Land revenue	99			
Transfer of land	110			
Area—					
Bajra or cumbu	v	2, 4, 40—82			
Barley	v	2, 4, 40—82			
Cinchona	46—84			
Coffee	v	2, 4, 46—84			
Condiments and spices	iv, v	5, 41—83			
Cotton	v	2, 4, 41—83			
Cropped	iv	2, 3, 5, 12—38, 47—85			
Cropped more than once	iv, v	5, 47—85			
Cultivated	iv	3, 98—109			
Culturable waste	iv	2, 3, 12—38			
Drugs and narcotics	iv, v	5, 46—84			
Dyes	iv, v	4, 46—84			
Fallovs	iv	2, 3, 12—38			
Fibres	iv, v	2, 4, 5, 41—83			
Fodder crops	iv, v	2, 5, 47—85			
Food grains and pulses	iv, v	2, 4, 5, 40—82			
Food crops	iv	2, 5, 47—85			
Forest	iv	2, 3, 12—38			
Fruits and vegetables	iv, v	5, 47—85			
Fully assessed to land revenue	100—109			
Gram	v	2, 4, 40—82			
Groundnut	5, 41—78			
Indigo	2, 4, 46—84			
Irrigated	iv	3, 13—17			
Indian hemp	v	46—84			
Jawar or cholam	v	2, 4, 40—82			
Jute (sann)	4, 41—53			
Linseed	v	2, 5, 41—83			
Maize	v	2, 4, 40—82			
Non-food crops	iv, v	2, 5, 47—85			
Not available for cultivation	iv	2, 3, 12—38			
Not fully assessed to land revenue	98—109			
Oilseeds	iv, v	2, 5, 41—83			
Opium	v	2, 4, 46—84			
Professional Survey	iv	2, 3, 6—11			
Ragi or marua	v	2, 4, 40—82			
Rape and mustard	v	2, 5, 41—83			
Rice	v	2, 4, 40—82			
Sesamum	v	2, 5, 41—83			
Sugar	iv, v	2, 5, 41—83			
Sugarcane	5, 41—83			
Tea	v	2, 4, 46—84			
Tobacco	v	2, 5, 46—84			
Uncultivated	iv	3			
Village papers	iv	3, 6—11			
Wheat	v	2, 4, 40—82			
Assam States—					
Area	ii	...			
Population	ii	...			
B					
Bahawalpur—					
Area	ii	8			
Population	ii	...			
Bajra or cumbu—					
Area	v	2, 4, 40—82			
Baluchistan (Native)—					
Area	ii	...			
Population	ii	...			
Banganapalle—					
Area	ii	6			
Area under crops	40—47			
Classification of area	12—13			
Population	ii	...			
Barley—					
Area	v	2, 4, 40—82			
Baroda—					
Area	ii	6			
Population	ii	...			
Barwani—					
Area	iii	7, 98			
Area under crops	40—47			
Classification of area	14—15			
Land revenue	98			
Population	iii	98			
Transfer of land	110			
Bengal States—					
Area	ii	...			
Population	ii	...			
Bhaiyachara	111			
Bharatpur States—					
Area	iii	7, 11, 108			
Area under crops	80—81			
Classification of area	36—37			
Land revenue	99, 108			
Land revenue per head of population	108			
Live stock	96			
Population	iii	99, 108			
Bhopal—					
Area	iii	6			
Area under crops	40—47			
Classification of area	12—13			
Land revenue	98			
Population	iii	...			
Bihar and Orissa States—					
Area	i	...			
Population	i	...			
Bikaner—					
Area	iii	7, 10, 98, 104			
Area under crops	68—69			
Classification of area	26—27			
Land revenue	98, 104			
Land revenue per head of population	104			
Live stock	91			
Population	iii	98, 104			
Bir	111			
Bombay States—					
Area	i	...			
Population	i	...			
Buffaloes	v	86—96			
Bulls and bullocks	v	86—96			
Bunds	111			
Burma States—					
Area	i	...			
Population	i	...			
C					
Calves	v	86—96			
Camels	86—96			
Canals, area irrigated from	iv	3, 12—38			
Carts	i, v	86—96			
Central India States—					
Area	ii	...			
Population	ii	...			
Central Provinces State—					
Area			
Population	i	...			
Chauth	111			
Cinchona	46—84			

INDEX

	Report	Tables and Appendix		Report	Tables and Appendix
	Page	Page		Page	Page
Classification of area	i, iv, v	2, 12-39			
Coffee	v	2, 4, 46-84	I		
Cochin—					
Area	ii	6	Inam	...	111
Area under crops	...	40-47	Indian hemp	...	46-84
Classification of area	...	12-13			
Land revenue	...	98	Indigo—		
Population	ii	98	Area	...	2, 4, 46-84
Transfer of land	...	110			
Condiments and Spices	iv	5, 41-83	Indore—		
Cotton	v	2, 4, 41-83	Area	iii	6, 10, 93
Cows	v	86-98	Area under crops	...	64-67
Cropped area	v	2, 3, 5, 12-33, 47-85	Classification of area	...	21-25
Crops, area under	iv	40-85	Land revenue	...	98
Crops irrigated—			Live stock	...	90
Wheat	...	3, 13-39	Population	iii	98
Other cereals and pulses	...	3, 18-39	Irrigated areas	iv	2, 3, 13-17
Miscellaneous food crops	...	3, 13-39	Irrigation	iv	3
Miscellaneous non-food crops	...	3, 13-39	Istamrar	...	111
Cropped more than once	iv, v	5, 47-51			
Crops, specification of	...	40-85	J		
Culturable waste	...	2, 3, 12-38	Jagir	iv	111
			Jagirdar	...	111
D			Jaipur—		
Donkeys (see mules).			Area	iii	7, 11, 99, 106
Drugs and narcotics	iv, v	5, 46-84	Area under crops	...	74-77
Dujana—			Classification of area	...	32-33
Area	ii	9	Land revenue	...	99, 108
Area under crops	...	44-51	Live stock	...	94
Classification of area	...	16-17	Population	iii	99, 108
Population	ii	...	Land revenue per head of population	...	106
Dyes	iv, v	4, 46-84	Jawar or cholam	v	2, 4, 40-82
			Jhalawar—		
F			Area	iii	8, 99
Fallow	iv	2, 3, 12-38	Area under crops	...	42-49
Faridkot—			Classification of area	...	14-15
Area	ii	9	Land revenue per head of population	iii	99
Area under crops	...	44-51	Population	...	99
Classification of area	...	16-17	Jind—		
Population	ii	...	Area	ii	8
Fibres	iv, v	2, 4, 5, 41-83	Area under crops	...	42-49
Fodder crops	iv, v	2, 5, 47-85	Classification of area	...	14-15
Food crops	iv	2, 5, 47-85	Population	ii	...
Food grains and pulses	iv	2, 4, 10-82	Jodi	...	111
Forest	iv	2, 3, 12-38	Jule	...	4, 41-83
Fruits and vegetables	iv, v	5, 47-85			
Fully assessed area	...	100-109	K		
			Kalsia—		
G			Area	ii	8
Goats	v	86-98	Area under crops	...	44-51
Gram	v	2, 4, 40-82	Classification of area	...	16-17
Groundnut	...	5, 41-78	Population	ii	...
Gwalior—			Kapurthala—		
Area	iii	6, 10, 98, 103	Area	ii	9
Area under crops	...	56-63	Area under crops	...	41-51
Classification of area	...	20-23	Classification of area	...	16-17
Land revenue	...	98, 103	Population	ii	...
Land revenue per head of population	...	103			
Live stock	...	89	H		
Population	iii	98, 103	Hemp (Indian)	v	46-84
			Horses and ponies	v	86-98
H			Hyderabad—		
Hemp (Indian)	v	46-84	Area	ii	...
Horses and ponies	v	86-98	Population	ii	...
Hyderabad—					
Area	ii	...	Kashmir—		
Population	ii	...	Area	ii, iii	9, 11
			Area under crops	...	82-85
			Classification of area	...	38-39
			Population	ii, iii	...

INDEX

	Report	Tables and Appendix		Report	Tables and Appendix
	Page	Page		Page	Page
Kayamgutta	111			
Khalsa	111			
Rbatadari	111			
Kishangarh—					
Area	iii	7			
Area under crops	42-49			
Classification of area	14-15			
Population	iii	...			
Kotah—					
Area	iii	8, 11, 99, 109			
Area under crops	80-81			
Classification of area	36-37			
Land revenue	109			
Live stock	96			
Population	i	99, 109			
L					
Land revenue	v	98-109			
Land revenue assessment	i	100-109			
Land revenue per head of population	100-109			
Linsced	v	2, 5, 41-83			
Live stock	i, v	86-96			
Loharu—					
Area	ii	9			
Area under crops	44-51			
Classification of area	16-17			
Population	ii	...			
M					
Madras States—					
Area	i	...			
Population	i	...			
Maize	v	2, 4, 40-82			
Malerkotla—					
Area	ii	9			
Area under crops	44-51			
Classification of area	16-17			
Population	ii	...			
Murwar—					
Area	iii	7, 10, 99, 105			
Area under crops	70-73			
Classification of area	28-31			
Land revenue	99-105			
Land revenue per head of population	105			
Live stock	92-93			
Population	iii	98-105			
Muaf	iv	111			
Mules and donkeys	v	86-96			
Mysore—					
Area	ii, iii	6, 10, 98, 102			
Area under crops	52-55			
Classification of Area	18-19			
Land revenue	98-102			
Land revenue per head of population	102			
Live stock	88			
Population	ii, iii	98, 102			
Transfer of land	110			
N					
Nabha—					
Area	ii	8			
Area under crops	44-51			
Classification of area	16-17			
Population	ii	...			
Nagod—					
Area	iii	7			
Area under crops	42-49			
Classification of area	14-15			
Population	iii	...			
Nahan (see Sirmur).					
Narcotics (see Drugs).					
Narsingarh—					
Area	iii	7, 98			
Area under crops	40-47			
Classification of area	12-13			
Land revenue	98			
Population	iii	98			
Native States—					
Area	i	...			
Division of	i	...			
Population	i	...			
Non-food crops	iv, v	2, 5, 47-86			
North-West Frontier Province States—					
Area	ii	...			
Population	ii	...			
Not available for cultivation	iv	2, 3, 12-38			
Not fully assessed to land revenue	98-109			
O					
Oilseeds	iv, v	2, 5, 41-83			
Opium	v	2, 4, 48-84			
Outbandi	111			
P					
Pataudi—					
Area	ii	9			
Area under crops	44-51			
Classification of area	16-17			
Population	ii	...			
Patel	111			
Patiala—					
Area	ii	8			
Area under crops	42-49			
Classification of area	14-15			
Population	ii	...			
Pattidari	111			
Patwari	111			
Ploughs	i, v	86-96			
Ponies (see Horses).					
Population	i, ii	98-109			
Professional Survey	iv	2, 3, 6-11			
Proprietors	110			
Pudukkottai—					
Area	ii	6			
Area under crops	47			
Classification of area	12-13			
Population	ii	...			
Pulses (see Food grains).					
Punjab States—					
Area	i	...			
Population	i	...			
R					
Ragi or marua—					
Area	v	2, 4, 40-82			
Rajyatwari	98-110, 111			
Rajmah—					
Area	iii	7, 98			
Area under crops	40-47			
Classification of area	12-13			
Land revenue	98			
Population	iii	98			

INDEX

	Report	Tables and Appendix		Report	Tables and Appendix
	Page	Page		Page	Page
Rajputana States—			Land revenue per head of population	107
Area	ii	...	Live stock	95
Population	ii	...	Population	iii	99, 107
Rape and mustard—			Transfer of land	i, v	110
Area	v	2, 5, 41—83	Travancore—		
Revenue, land	v	98—109	Area	ii	6
Rice—			Area under crops
Area	v	2, 4, 40—82	Classification of area	40—47
Rundhs	111	Population	ii	12—13
S			U		
Sandur—			Ubari	111
Area	ii	6	Uncultivated land	iv	3
Population	ii	...	United Provinces—		
Sann (<i>see</i> Jute).		111	Area	ii	...
Sarvamanayam	111	Population	ii	...
Scsamum—			V		
Area	v	2, 5, 41—83	Vegetables (<i>see</i> Fruits)		
Shanbog	111	Vernacular terms, meanings of	v	111
Shan States	i, ii	...	Village papers, area by	iv	3, 6—11
Sheep	v	86—96	Village community	99, 101
Sikkim—			W		
Area	ii	...	Waste, culturable	iv	2, 3, 12—16
Population	ii	...	Watendari	111
Simla Hill States—			Wells, area irrigated from	iv	3, 13—39
Area	ii	9	Wheat—		
Area under crops	44—51	Area	v	2, 4, 40—82
Classification of area	16—17	Irrigated area	3, 13—39
Population	ii	...	Y		
Sirmur—			Young stock (calves)	86—96
Area	ii	8	Z		
Area under crops	44—51	Zamindari	98, 110—111
Classification of area	16—17	Zamindari-bil-ijmal	111
Population	ii	...			
Source of the statistics	i	...			
Spices (<i>see</i> Condiments).					
Sugar	iv, v	2, 5, 41—83			
Sugarcane	5, 41—83			
Survey, professional	iv	2, 3, 6—9			
T					
Tanka	111			
Tanks, area irrigated from	iv	3, 13—39			
Tea	v	2, 4, 46—84			
Tobacco	v	2, 5, 46—84			
Tonk—					
Area	iii	8, 11, 99, 107			
Area under crops	78—79			
Classification of area	34—35			
Land revenue	89, 107			

MISCELLANEOUS—contd.

37. Statistical Tables showing for each of the years 1901-02 to 1913-14 the estimated value of imports and exports at the prices prevailing in 1899-1900 to 1901-02. As. 8.
38. Memorandum and Statistical Tables relating to Prices and Freight in India since the outbreak of War. R2-8.
39. Crop Forecasts. Half anna each.
40. Return showing the Imports and Exports of merchandise by sea, from and to foreign countries. Pies 6.
41. Prices and Freight during the first year of War. As. 12.
42. Trade of Indian ports in the first year of War. As. 2.
43. Registration and publication of Statistics relating to the Sea-borne Trade and Navigation of British India. R3-2.
44. Return showing the Imports and Import duty collected during the first year of War. As. 12
45. Statistical Tables relating to wheat. As. 13.
46. Imports into British India of motor cars, tyres, etc. Half anna.
47. A manual on the preparation of crop forecasts in India. As. 8.
48. Export trade of British India with certain neutral countries. Half anna.

**Agents for the Sale of Books published by the
Superintendent of Government Printing, India, Calcutta.**

IN EUROPE

Constable & Co., 10, Orange Street, Leicester Square, London, W.C.
Kegan Paul, Trench, Trübner & Co., 68-74, Carter Lane, E.C., and 25, Museum Street, London, W.C.
Bernard Quaritch, 11, Grafton Street, New Bond Street, London, W.
P. S. King & Sons, 2 & 4, Great Smith Street, Westminster, London, S.W.
H. S. King & Co., 65, Cornhill, E.C., and 9, Pall Mall, London, W.
Grindlay & Co., 54, Parliament Street, London, S.W.
Luzac & Co., 46, Great Russell Street, London, W.C.

W. Thacker & Co., 2, Creed Lane, London, E.C.
T. Fisher Unwin, Ltd., 1, Adelphi Terrace, London, W.C.
W. M. Wesley & Son, 28, Essex St., Strand, London.
B. H. Blackwell, 50 & 51, Broad Street, Oxford.
Deighton Bell & Co., Ltd., Cambridge.
Oliver and Boyd, Tweeddale Court, Edinburgh.
E. Ponsonby, Ltd., 116, Grafton Street, Dublin.
Ernest Leroux, 28, Rue Bonaparte, Paris.
Martinus Nijhoff, The Hague, Holland

IN INDIA AND CEYLON

Thacker, Spink & Co., Calcutta and Simla.
Newman & Co., Calcutta.
R. Cambray & Co., Calcutta.
S. K. Lahiri & Co., Calcutta.
B. Banerjee & Co., Calcutta.
The Indian School Supply Depôt, 309, Bow Bazar Street, Calcutta, and 226, Nawabpur, Dacca.
Butterworth & Co. (India), Ltd., Calcutta.
Rai M. C. Sarcar Bahadur & Sons, 90/2-A, Harrison Road, Calcutta.
The Weldon Library, 18-5, Chowringhee Road, Calcutta.
Standard Literature Company, Limited, Calcutta.
Lal Chand & Sons, Calcutta.
Higginbotham & Co., Madras.
V. Kalyanarama Iyer & Co., Madras.
G. A. Natesan & Co., Madras.
S. Murthy & Co., Madras.
Thompson & Co., Madras.
Temple & Co., Madras.
P. R. Rama Iyer & Co., Madras.
Vas & Co., Madras.
E. M. Gopalakrishna Kone, Madura.
Thacker & Co., Ltd., Bombay.
A. J. Combridge & Co., Bombay.
D. B. Taraporevala, Sons & Co., Bombay.
Mrs. Radhabai Atmaram Sagoon, Bombay.

Sunder Pandurang, Bombay.
Gopal Narayan & Co., Bombay.
Ram Chandra Govind & Son, Kalbadevi, Bombay.
A. H. Wheeler & Co., Allahabad, Calcutta and Bombay
N. B. Mathur, Supt., Nazir Kanun Hind Press, Allahabad.
Rai Sahib M. Gulab Singh & Sons, Mufid-i-Am Press, Lahore.
Rama Krishna & Sons, Lahore.
Supt., American Baptist Mission Press, Rangoon.
Manager, the "Hitavada," Nagpur.
S. C. Talukdar, Proprietor, Students & Co., Cooch Behar.
A. M. & J. Ferguson, Ceylon.
Manager, Educational Book Depôts, Nagpur and Jubbulpore.*
Manager of the Imperial Book Depôt, 63, Chandney Chauk Street, Delhi.*
Manager, "The Agra Medical Hall and Co-operative Association, Ltd." (Successors to A. John & Co., Agra).*
Supt., Basel Mission Book and Tract Depository, Mangalore.*
P. Varadachary & Co., Madras.*
H. Liddell, Printer, etc., 7, South Road, Allahabad.*
Ram Dayal Agarwala, 184, Katra, Allahabad.*
D. C. Anand & Sons, Peshawar.*
Manager, Naval Kishore Press, Lucknow.*

* Agents for the sale of Legislative Department publications only.

THIRTY FIRST ISSUE

DEPARTMENT OF STATISTICS, INDIA


Agricultural Statistics of India

1914=15

Volume II

Area, Classification of Area, Area under Crops, Live-
Stock, Land Revenue Assessment, and Transfers
of Land in certain Native States

Published by order of the Governor-General in Council



CALCUTTA
SUPERINTENDENT GOVERNMENT PRINTING, INDIA
1917

Price One Rupee