

[SEVENTH ISSUE]

48538

COMMERCIAL INTELLIGENCE DEPARTMENT, INDIA

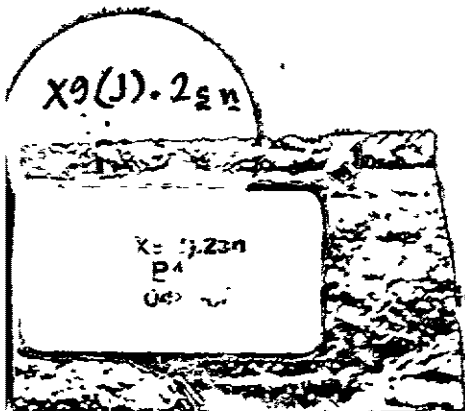
Agricultural Statistics of India

1920-21

Volume II

Classification of Area, Area under Irrigation,
Area under Crops, Live-Stock, and Land Revenue
Assessment in certain Indian States

Published by order of the Governor-General in Council



CALCUTTA
GOVERNMENT PRINTING, INDIA
1923

91.]

PRICE Re. 1 Ab. 8.

Publications of the Commercial Intelligence Department, India.

[Publications noted below are obtainable from the Superintendent, Government Printing, India, 8, Hastings Street, Calcutta, and all agents for the sale of Government publications. Remittances should be made by postal or money order and should include forwarding charges, as indicated in brackets opposite each publication.]

WEEKLY.

1. "Indian Trade Journal."—Yearly subscription in India, R13. Foreign R18. Post free.

FORTNIGHTLY.

2. Wholesale and Retail Prices of cereals, pulses, oilseeds, sugar, salt, etc., in India. As. 6.

MONTHLY.

3. Accounts of the Foreign Sea-borne Trade and Navigation of British India. R1-4. (4a.)
4. Accounts relating to the Trade by land of British India with foreign countries. As. 8. (2a.)
5. Cotton Spinning and Weaving in Indian Mills. As. 2. (1a.)
6. Customs Revenue Statement. Half anna.
7. Joint Stock Companies registered in British India and in the Indian States of Mysore, Baroda and Travancore. As. 3.

ANNUAL.

8. Review of the Trade of India. R2. (2a.)
9. Accounts relating to the Sea-borne Trade of British India for the Calendar year. R1. (2a.)
10. Annual Statement of the Foreign Sea-borne Trade and Navigation of British India—
Vol. I.—Abstract and detailed Tables of Imports and Exports. R6-8. (R1-5)
Vol. II.—Abstract and detailed Tables of Trade and Shipping with each country and at each Port and Tables relating to the trade of Aden and of the French Possessions in India. R6-12. (12a.)
11. Annual Statement of the Coasting Trade and Navigation of British India. R3-8. (7a.)
12. Inland Trade (Rail and River-borne) of India. R2-8. (6a.)
13. Report on the Trade carried by Rail and River in Bengal. R2-8. (5a.)*
14. Report on the Trade of Bengal with Nepal, Tibet, Sikkim, and Bhutan. R3. (2½a.)*
15. Prices and Wages in India. R2. (9a.)
16. Statistics of British India—Vol. I.—Commercial Statistics. R2-4. (5a.)
17. " " " "—Vol. II.—Financial Statistics. R2. (5a.)
18. " " " "—Vol. III.—Public Health. R1. (4a.)
19. " " " "—Vol. IV.—Administrative, Judicial, etc. R1-12. (4a.)
20. " " " "—Vol. V.—Education. R3-2. (5a.)
21. Agricultural Statistics of India—
Vol. I.—British India. R2-8. (12a.)
Vol. II.—Indian States. R1-8. (4a.)
22. Summary Tables of the Agricultural Statistics of British India. As. 4
23. Estimates of Area and Yield of Principal Crops in India. As. 8. (2a.)
24. Preliminary Statement showing the Area and Yield of Principal Crops in India. Half anna.
25. Report on the Production of Tea in India. (Supplement to the *Indian Trade Journal*.)
26. Report on the Production and Consumption of Coal in India. (Supplement to the *Indian Trade Journal*.)
27. Statement relating to Area, Production, Stocks, Exports and Imports of Rubber in India. (Supplement to the *Indian Trade Journal*.)
28. Statement relating to Area, Production Import and Export of Coffee in India. (Supplement to the *Indian Trade Journal*.)
29. Statistics relating to Joint Stock Companies in British India and in the Indian States of Mysore, Baroda, Gwalior, Indore and Travancore. R6. (9a.)
30. Statistical Tables relating to Banks in India. R2. (1a. 6p.)
31. Statistics relating to Salt in India. (Supplement to the *Indian Trade Journal*.)
32. Statement showing progress of the Co-operative movement in India. R1-8.
33. Tariff Schedules—Reprint of Schedules II and III of the Indian Tariff Act, VIII of 1894 (as subsequently amended), showing the rate of Customs duties levied on goods imported into, and exported from, British India. As. 6. (1a.)


MISCELLANEOUS.

34. Index Numbers of Indian Prices from 1861—1918 with addenda for 1919, 1920 and 1921. As. 13. (3a.)
35. Crop Forecasts. (Published in the *Indian Trade Journal*.) **
Rice—1st (October), 2nd (December), Final (February).
Wheat—1st (January), 2nd (March), 3rd (April), Final (August).
Cotton—1st (August), 2nd (October), 3rd (December), Final (February), Supplementary (April).
Linseed, Rape and Mustard (*winter oilseeds*)—1st (January), 2nd (March), Final (June).
Sesamum (*oil or jinjili*)—1st (September), 2nd (October), Final (January), Supplementary (April).
Groundnut—1st (October), Final (February).
Indigo—1st (October), Final (December).
Sugarcane—1st (August), 2nd (October), Final (February).
36. Large Industrial Establishments in India. R4.
37. Registration and Publication of Statistics relating to the Sea-borne Trade and Navigation of British India. R3-2.
38. A Manual on the Preparation of Crop Forecasts in India. As. 8.
39. Cotton Map of India, No. 1—Showing the different varieties of cotton grown in the different districts and States in India. As. 10.
40. Cotton Map of India, No. 2—Showing the relative importance of cotton-growing districts and States in India. (*Out of Stock*.)
41. Quinquennial Report on the Average Yield per Acre of principal Crops in India for the period ending 1916-17. As. 12.
42. Report on the First Census of Live-Stock, Ploughs and Carts in India, held between December 1919 and April 1920. As. 4.
43. A classified list of commodities that enter into the inland (rail and river-borne) trade of India. R1-13.
44. Handbook adopted for the registration of Rail-borne Trade of India showing (1) the limits of railway lines in each province, (2) the offices by which the Rail-borne Trade of each province with external blocks should be registered, and (3) the officers to whom the returns should be supplied. As. 12
45. A classified list of commodities that enter into the Land Frontier Trade of British India. R1-2.

Note—[Items marked with an asterisk (*) to be obtained from the Officer in charge, Bengal Secretariat Book Depot.]

1. Classification of the total reported area in 1920-21

Total reported area 134 million acres

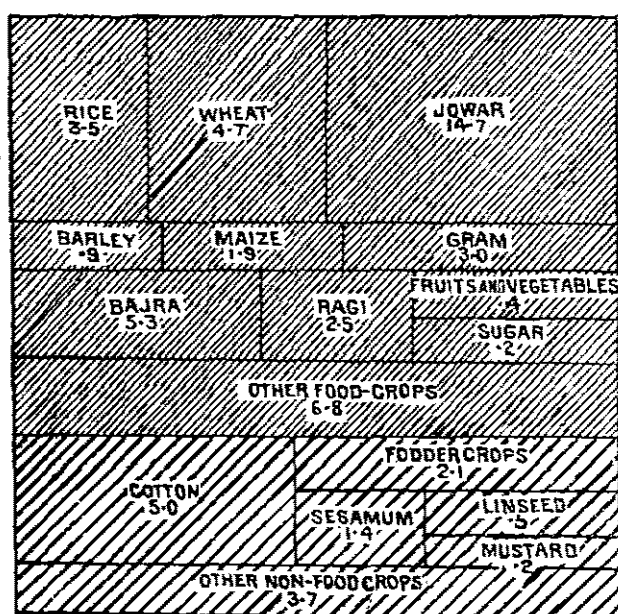


2. Total area sown in 1920-21

Total area sown (including double area sown) 57 million acres

Area under food crops (shaded light) 41 " "

" " non-food crops (shaded deep) 13 " "



NOTE.--OTHER FOOD CROPS are minor food-grains, condiments and spices, and miscellaneous food crops

OTHER NON-FOOD CROPS are oilseeds other than sesamum, linseed, rape and mustard; fibres other than cotton; dyes, drugs and narcotics, and miscellaneous non-food crops

[THIRTY-SEVENTH ISSUE]

~~S. 195~~
48588

COMMERCIAL INTELLIGENCE DEPARTMENT, INDIA

Agricultural Statistics of India

1920-21

Volume II

Area, Classification of Area, Area under Irrigation,
Area under Crops, Live-Stock, and Land Revenue
Assessment in certain Indian States

Published by order of the Governor-General in Council



CALCUTTA
SUPERINTENDENT GOVERNMENT PRINTING, INDIA
1923

CONTENTS

		PAGE
	INTRODUCTORY NOTE	i-v
	CHARTS—	
	(1) Classification of area	1
	(2) Total area sown with shares of food and non-food crops	2
		} <i>Frontispiece</i>
	SUMMARY TABLES	
No.		
1.	General Summary, 1906-07 to 1920-21	3
2.	Area cultivated and uncultivated	3
3.	Area under irrigation	4
4.	Area under different crops	4-5
	TABLE I.—AREA	
5.	All States	6-12
	Hyderabad	12
	Mysore	12
	Baroda	12
	Gwalior	12
	Kashmir	12
6.	Indore	13-15
	Bikaner	13
	Marwar	14
	Jaipur	15
	Tonk	15
	Bharatpur	15
	Kotah	15
	TABLE II.—CLASSIFICATION OF AREA	
7.	All States	16-23
8.	Hyderabad	24
9.	Mysore	25
10.	Baroda	26
11.	Gwalior	27
12.	Kashmir	28
13.	Indore	29
14.	Bikaner	29
15.	Marwar	30
16.	Jaipur	31
17.	Tonk	31
18.	Bharatpur	32
19.	Kotah	32
	TABLE III.—AREA UNDER IRRIGATION	
20.	All States	34-51
21.	Hyderabad	52-53
22.	Mysore	54-55
23.	Baroda	56-57
24.	Gwalior	58-59
25.	Kashmir	60-61

No.		PAGE.
26.	Indore	62—63
27.	Bikaner	ib
28.	Marwar	64—67
29.	Jaipur	68—69
30.	Tonk	70—71
31.	Bharatpur	72—73
32.	Kotah	ib

TABLE IV.—AREA UNDER CROPS AND SPECIFICATION OF CROPS

33.	All States	74—105
34.	Hyderabad	106—109
35.	Mysore	110—113
36.	Baroda	114—117
37.	Gwalior	118—121
38.	Kashmir	122—125
39.	Indore	126—129
40.	Bikaner	130—131
41.	Marwar	132—133
42.	Jaipur	134—137
43.	Tonk	138—139
44.	Bharatpur	140—141
45.	Kotah	ib

TABLE V.—LIVE-STOCK, PLOUGHS, AND CARTS

46.	All States	142—153
47.	Hyderabad	154—155
48.	Mysore	156—157
49.	Baroda	158—159
50.	Gwalior	160—161
51.	Kashmir	162—163
52.	Indore	164—165
53.	Bikaner	166—167
54.	Marwar	168—171
55.	Jaipur	172—173
56.	Tonk	174—175
57.	Bharatpur	176—177
58.	Kotah	ib

TABLE VI.—INCIDENCE OF THE LAND REVENUE ASSESSMENT ON AREA AND POPULATION

59.	All States	178—189
60.	Hyderabad	190
61.	Mysore	191
62.	Gwalior	192
63.	Kashmir	193
64.	Bikaner	194
65.	Marwar	195
66.	Jaipur	196
67.	Tonk	197
68.	Bharatpur	198
69.	Kotah	199

APPENDIX

Glossary of vernacular terms used in the Volume.	200
Index	201—205

APPENDIX

Vernacular terms used in the Explanatory Notes.

- Bhaiyachara* (Alwar).—Villages held by a number of families, by possession without reference to shares.
- Bir* (Narsingarh).—Grass lands.
- Bunds* (Alwar).—Embankments.
- Chauth* (Bharatpur).—Land paying one-fourth of the rental.
- Ilaka* (*Ilaga*).—An estate or dependency, a property.
- Inám* (Mysore).—Wholly or partially revenue-free tenure; *minor ináms* are plots of inám lands situated in a village, whether Government or inám.
- Istamdr* (Gwalior, Indore, Bharatpur).—A tenure which, though the revenue is assigned, is charged with a permanently fixed quit-rent.
- (Alwar).—A tenure which, though favourably assessed, is charged with a permanently fixed quit-rent.
- (Bharatpur).—Land paying a reduced permanently fixed *jama* (assessment).
- Jagir* (Mysore, Gwalior, Kishangarh, Kotah, Narsingarh).—Land granted revenue-free on condition of military service or as a charitable endowment.
- (Indre, Barwani).—Land granted revenue-free on condition of military service or as a charitable endowment or in recognition of good services rendered to the State.
- (Bikaner).—Land granted revenue-free on condition of military service or as a charitable endowment.
- (Alwar).—Assignment of land revenue, with or without condition of military service and payment of commutation dues, granted in recognition of meritorious services to relations of the ruling chief or other high officials of the State.
- (Kishangarh).—Land granted revenue-free on condition of military service either actually rendered or fulfilled by a rateable money contribution.
- Jagirdar* (Jhalawar).—Holder of jagir land.
- Jodi* (Mysore).—A whole inám village paying quit-rent to Government.
- Kayangutta* (Mysore).—A whole village granted by the State on fixed money-rent.
- Khalsa* (Gwalior, Jaipur, Bikaner, Marwar, Bharatpur).—Land paying full revenue to the State.
- Khatadari* (Jhalawar).—Same as *raiyatwari*.
- Muafi* (Gwalior, Alwar, Kotah, Bharatpur, Kishangarh).—Land granted free of revenue.
- Out-bandi* (Indore).—Assessment of revenue calculated at a fixed rate per plough.
- Patel* (Mysore).—Village headman appointed by Government.
- Pattidari* (Alwar).—Villages held by a number of families, by shares, ancestral or customary.
- Patwari* (Narsingarh).—Village revenue officer or accountant.
- Raiyatwari* (Bharatpur).—State area leased to cultivators for a fixed term.
- Rundhs* (Bharatpur).—State grass preserves.
- Sarvamanayam* (Mysore).—An inám village, wholly revenue-free.
- Shanbóg* (Mysore).—A village accountant appointed by Government.
- Tanka* (Gwalior).—Estate held by certain families who were in power when the country was annexed and who were left in possession of their estates on payment of a fixed annual tribute, or *tanka*, bearing but a small proportion to the annual assets.
- Ubari* (Gwalior).—Land held at an abatement of the full land revenue.
- Udakdar* (Jhalawar).—Holder of a *Ubari* estate.
- Watendari* (Jhalawar).—Same as *Zamindari*.
- Zamindari* (Bharatpur).—Estate on a fixed assessment under a deed of permanent ownership granted by the State.
- Zamindari-bil-ijmal* (Alwar).—Villages held jointly by a body of owners.

INDEX

	Introductory Note	Tables and Appendix		Introductory Note	Tables and Appendix
	Page	Page		Page	Page
A					
Ali-Rajpur—					
Live-stock	v	146—147			
Alwar—					
Area	iii	9, 180			
Area under crops	80—97			
Area under irrigation	42—43			
Classification of Area	19			
Live-stock	148—149			
Population	iii	194			
Land revenue	184			
Area—					
Bajra or cumbu	iv	2, 4, 74—140			
Barley	iv	2, 4, 74—140			
Cinchona	90—128			
Coffee	iv	2, 4, 90—128			
Condiments and spices	iv	5, 75—140			
Cotton	iv	2, 4, 75—141			
Cultivated	iv	3, 182—199			
Culturable waste	iv	2, 3, 16—32			
Drugs and narcotics	iv	4—5, 90—141			
Dyes	iv	4, 90—141			
Fallows	iv	2, 3, 16—32			
Fibres	iv	2, 4, 75—141			
Fodder crops	iv	2, 5, 91—141			
Food grains and pulses	iv	2, 4, 5, 74—140			
Food crops	iv	2, 5, 91—141			
Forest	iv	2, 3, 16—32			
Fruits and vegetables	iv	5, 91—141			
Fully assessed to land revenue	184—196			
Gram	iv	2, 4, 74—140			
Groundnut	5, 75—188			
Indigo	2, 4, 90—141			
Irrigated	iv	2, 3, 34—72			
Indian hemp	iv	90—128			
Jowar or cholam	iv	2, 4, 74—140			
Jute (sann)	4, 75—141			
Linseed	iv	2, 5, 75—140			
Maize	iv	2, 4, 74—140			
Non-food crops	iv	2, 5, 91—141			
Not available for cultivation	iv	2, 3, 16—32			
Not fully assessed to land revenue	178—199			
Oilseeds	iv	2, 5, 75—140			
Opium	iv	2, 4, 90—141			
Professional Survey	iv	2, 3, 6—15			
Ragi or marua	iv	2, 4, 74—140			
Rape and mustard	iv	2, 5, 75—141			
Rice	iv	2, 4, 74—140			
Sesamum	iv	2, 5, 75—141			
Sown	iv	2, 3, 5, 16—32, 91—141			
Sown more than once	iv	5, 91—141			
Sugar	iv	2, 5, 75—140			
Sugarcane	5, 75—140			
Tea	iv	2, 4, 90—128			
Tobacco	iv	2, 5, 90—141			
Uncultivated	3			
Village papers	iv	3, 6—15			
Wheat	iv	2, 4, 74—140			
Assam States—					
Area	i	...			
Population	i	...			
Aundh—					
Area	ii	12, 181			
Area under crops	86—105			
Area under irrigation	50—51			
Classification of area	23			
Land revenue	185, 189			
Live-stock	152—153			
Population	ii	185, 189			
B					
Bahawalpur—					
Area	ii	10			
Area under crops	82—99			
B—contd.					
Bahawalpur—contd.					
Area under irrigation	44—45			
Classification of area	30			
Population	i	...			
Bajra or cumbu—					
Area	iv	2, 4, 74—140			
Baluchistan (Native)—					
Area	ii	...			
Population	ii	...			
Banganapalle—					
Area	ii	6, 178			
Area under crops	74—91			
Area under irrigation	34—35			
Classification of area	16			
Land revenue	182, 186			
Live-stock	142—143			
Population	ii	182, 186			
Barley—					
Area	iv	2, 4, 74—140			
Baroda—					
Area	ii	6, 13			
Area under crops	74—91, 111—117			
Area under irrigation	31, 35, 56—57			
Classification of area	16			
Live-stock	142—143, 158—159			
Population	ii	...			
Barwani—					
Area	iii	8, 179, 183			
Area under crops	78—95			
Area under irrigation	38—39			
Classification of area	16			
Land revenue	183			
Live-stock	140—147			
Population	iii	183, 187			
Benares—					
Area	12, 181			
Area under crops	88—105			
Area under irrigation	50—51			
Classification of area	23			
Land revenue	185			
Live-stock	152—153			
Population	185, 189			
Bengal States—					
Area	i	...			
Population	i	...			
Bhaiyachara	200			
Bharatpur—					
Area	iii	9, 15, 180, 198			
Area under crops	80—97, 140—141			
Area under irrigation	42, 43, 72—73			
Classification of area	19, 32			
Land revenue	181, 198			
Live-stock	148—149, 176—177			
Population	iii	188, 198			
Bhavnagar—					
Area	12			
Area under crops	88—105			
Area under irrigation	50—51			
Classification of area	23			
Live-stock	152—153			
Bhopal—					
Area	iii	7, 179			
Area under crops	76—93			
Classification of area	17			
Area under irrigation	38—39			
Land revenue	183			
Live-stock	144—145			
Population	iii	183, 187			

INDEX

	Introductory Note	Tables and Appendix	Introductory Note	Tables and Appendix
	Page	Page		Page
B—contd.				
Bihar and Orissa States—				
Area	i	...		
Population	i	...		
Bikaner—				
Area	iii	8, 14 179, 194		
Area under crops	...	78—95, 130—131		
Area under irrigation	...	40—41, 62—63		
Classification of area	...	18, 29		
Land revenue	...	182, 194		
Land revenue per head of population	...	194		
Live-stock	...	146—147, 160—161		
Population	iii	187, 194		
Bir	...	200		
Bombay States—				
Area	i	3		
Area under crops	...	4—5		
Area under irrigation	...	3		
Classification of area	...	3		
Population	i	...		
Buffaloes	v	142—177		
Bulls and bullocks	v	142—177		
Bundi—				
Area	iii	9, 180		
Area under crops	...	82—99		
Area under irrigation	...	44—45		
Classification of area	...	20		
Land revenue	...	184, 188		
Live-stock	...	150—151		
Population	iii	184, 188		
Bunds	...	200		
Burma States—				
Area	i	...		
Population	i	...		
C				
Calves	v	142—177		
Camels	v	142—177		
Canals, area irrigated from	iv	8, 34—72		
Carts	v	142—177		
Central India States—				
Area	iii	3		
Area under crops	...	4—5		
Area under irrigation	...	3		
Classification of area	...	3		
Population	iii	...		
Central Provinces States—				
Area	i	3		
Population	i	...		
Chauth	...	200		
Chhattarpur—				
Live-stock	v	146—147		
Cinehona	...	90—128		
Classification of area	i, iii, iv	2, 16—32		
Coffee	v	2, 4, 90—128		
Cochin—				
Area	ii	7, 178		
Area under crops	...	76—93		
Area under irrigation	...	36—37		
Classification of area	...	17		
Land revenue	...	182, 186		
Live-stock	...	142—143		
Population	ii	182, 186		
Condiments and spices	iv	5, 75—140		
Cotton	iv	2, 4, 75—141		
Cows	v	142—176		
Crops, area under	iv	74—141		
Crops irrigated—				
Bajra	...	3, 35—73		
Barley	...	35—72		
Cotton	...	35—73		
Jowar	...	35		
Maize	...	35		
Rice	...	3, 34—72		
Sugarcane	...	3, 35—73		
Wheat	...	3, 34—72		
Other cereals and pulses	...	3, 35—73		
C—contd.				
Crops irrigated—contd.				
Miscellaneous food crops	...	91—141		
Miscellaneous non-food crops	...	91—141		
Crops, specification of	...	74—141		
Culturable waste	iv	2, 3, 16—32		
D				
Dewas (Junior)—				
Live-stock	v	146—147		
Dhar—				
Live-stock	v	146—147		
Dharampur—				
Area	ii	12		
Area under crops	...	88—106		
Area under irrigation	...	60—61		
Classification of area	...	23		
Live-stock	...	152—153		
Dholpur—				
Area	iii	9		
Area under crops	...	82—99		
Area under irrigation	...	44—45		
Classification of area	...	20		
Live-stock	v	150—151		
Land revenue	v	180—188		
Population	ii	184, 188		
Donkeys (see mules).				
Drugs and narcotics	iv	5, 90—141		
Dujana—				
Area	ii	11		
Area under crops	...	84—101		
Area under irrigation	...	46—47		
Classification of area	...	21		
Population	ii	...		
Dyes	iv	4, 90—141		
F				
Fallow	iii	2, 3, 16—32		
Faridkot—				
Area	ii	11		
Area under crops	...	86—103		
Area under irrigation	...	48—49		
Classification of area	...	22		
Population	ii	...		
Fibres	iv	2, 4, 75—141		
Fodder crops	iv	2, 5, 91—141		
Food crops	iv	2, 5, 91—141		
Food grains and pulses	iv	2, 4, 5, 74—140		
Forest	iii	2, 3, 16—32		
Fruits and vegetables	iv	5, 91—141		
Fully assessed area	...	178—199		
G				
Goats	v	142—177		
Gram	iv	2, 4, 74—140		
Groundnut	...	5, 75—138		
Gwalior—				
Area	ii	6, 19, 178, 192		
Area under crops	...	74—91, 118—121		
Area under irrigation	...	34—35, 58—59		
Classification of area	...	16—27		
Land revenue	...	182, 186, 192		
Live-stock	...	142—143, 180—181		
Population	ii	182, 186, 192		
H				
Hemp (Indian)	iv	90—128		
Horses and ponies	v	143—177		
Hyderabad—				
Area	ii	6, 13		
Area under crops	...	74—91, 106—109		
Area under irrigation	...	34—35, 52—58		
Classification of area	...	16, 24		
Live-stock	...	142—143, 154—155		
Population	ii	182, 186, 190		

INDEX

	Introductory Note	Tables and Appendix		Introductory Note	Tables and Appendix
	Page	Page		Page	Page
I					
Inam	200			
Indian hemp	iv	90-128			
Indigo—					
Area	2, 4, 90-141			
Indore—					
Area	iii	7, 14, 179			
Area under crops	76-93, 126-129			
Area under irrigation	36-37, 62-63			
Classification of area	17-29			
Land revenue	183, 189			
Live-stock	v	144-145, 164-165			
Population	iii	183, 187			
Irrigated areas	iv	2, 3, 34-72			
Irrigation	iv	3			
Istamar	200			
J					
Jagir	iii	200			
Jagirdar	200			
Jaipur—					
Area	iii	8, 15, 180			
Area under crops	80-97, 134-137			
Area under irrigation	40-41, 68-69			
Classification of area	18, 31			
Land revenue	184, 188, 196			
Live-stock	v	149, 149, 172-173			
Population	iii	184, 188, 196			
Jath—					
Area	ii	12, 181			
Area under crops	86-103			
Area under irrigation	50-51			
Classification of area	22			
Land revenue	185, 189			
Live-stock	v	152-153			
Population	ii	185, 189			
Jowar or cholam	iv	2, 4, 74-140			
Jhabua—					
Live-stock	v	144-145			
Jhalawar—					
Area	iii	9, 180			
Area under crops	80-97			
Area under irrigation	42-43			
Classification of area	19			
Land revenue per head of population	188			
Live-stock	v	150-151			
Population	iii	184, 188			
Jind—					
Area	ii	10			
Area under crops	82-99			
Area under irrigation	44-45			
Classification of area	20			
Population	ii	...			
Jobat—					
Live-stock	v	144-145			
Jodi	200			
K					
Kalsia—					
Area	ii	10			
Area under crops	84-101			
Area under irrigation	46-47			
Classification of area	21			
Population	ii	...			
Kapurthala—					
Area	ii	11			
Area under crops	81-103			
Area under irrigation	48-49			
Classification of area	21			
Live-stock	v	152-153			
Population	ii	...			
K—contd.					
Kashmir—					
Area	ii	6, 13			
Area under crops	74-91, 122-125			
Area under irrigation	34-35, 60-61			
Classification of area	16-23			
Land revenue	v	182, 186, 193			
Live-stock	v	142-143, 162-163			
Population	ii	182, 186, 193			
Kayamgutta	200			
Khalsa	ib			
Khatedari	ib			
Kishangarh—					
Area	iii	8			
Area under crops	80-97			
Area under irrigation	40-41			
Classification of area	19			
Live-stock	v	148-149			
Population	iii	...			
Kotah—					
Area	iii	9, 15, 180			
Area under crops	85-99, 140-141			
Area under irrigation	42-43, 72-73			
Classification of area	19, 32			
Land revenue	184, 199			
Live-stock	150-151, 176-177			
Population	iii	184, 198, 199			
L					
Land revenue	v	182-199			
Land revenue assessment	182-199			
Land revenue per head of population	182-199			
Lisseed	iv	2, 6, 74-140			
Live-stock	i, v	142-177			
Loharu—					
Area	ii	11			
Area under crops	84-101			
Area under irrigation	46-47			
Classification of area	21			
Population	ii	...			
M					
Madras States—					
Area	ii	3			
Area under crops	4-5			
Area under irrigation	3			
Classification of area	3			
Population	ii	...			
Maihar—					
Live-stock	v	140-147			
Maize	iv	2, 4, 74-140			
Malerkotla—					
Area	ii	11			
Area under crops	84-103			
Area under irrigation	48-49			
Classification of area	21			
Population	ii	...			
Males	148-177			
Marwar—					
Area	iii	8, 14, 179, 192			
Area under crops	80-95, 132-133			
Area under irrigation	40-41, 64-66			
Classification of area	18, 30			
Land revenue	183, 195			
Live-stock	v	148-149, 168-169			
Population	iii	183, 187, 195			
Musfi	iii	187			
Mules and donkeys	v	143-177			
Mysore—					
Area	ii	6, 13, 173, 191			
Area under crops	74-91, 110-113			
Area under irrigation	34-35, 54-55			
Classification of area	16, 25			
Land revenue	182, 191			

INDEX

	Introductory Note	Tables and Appendix		Introductory Note	Tables and Appendix
	Page	Page		Page	Page
M—contd.			P—contd.		
Mysore—contd.			Piploda—		
Land revenue per head of population	...	182, 191	Live-stock	v	146—147
Live-stock	...	142—143, 156—157	Ploughs	i, v	143—177
Population	ii	182, 186, 191	Ponies (<i>see</i> Horses).		
			Population	i, ii, iii	182—199
			Professional Survey	iii	2, 3, 6—15
			Pudukottai—		
			Area	ii	6
			Area under crops	...	74—91
			Area under irrigation	...	34—35
			Classification of area	...	16
			Land revenue	...	182—186
			Live-stock	v	142—143
			Population	ii	182, 186
			Pulses (<i>see</i> Food grains).		
			Punjab States—		
			Area	i	3
			Area under crops	...	4—5
			Area under irrigation	...	3
			Classification of area	...	3
			Population	i	...
			R		
			Ragi or marua—		
			Area	iv	2, 4, 74—140
			Rajyatwari	...	178—199
			Rajgarh—		
			Area	iii	7, 179
			Area under crops	...	78—93
			Area under irrigation	...	38—39
			Classification of area	...	17
			Land revenue	...	183
			Live-stock	v	144—145
			Population	iii	183, 187
			Rajputana States—		
			Area	iii	3
			Area under crops	...	4—5
			Area under irrigation	...	3
			Classification of area	...	3
			Population	iii	...
			Rampur—		
			Area	ii	12
			Area under crops	...	88—105
			Area under irrigation	...	50—51
			Classification of area	...	23
			Land revenue	v	185—189
			Live-stock	v	152—153
			Population	ii	185, 189
			Rape and mustard—		
			Area	iv	2, 5, 75—140
			Revenue, land	v	182—199
			Rice—		
			Area	iv	2, 4, 74—140
			Rundhs	...	200
			Rutlam—		
			Live-stock	v	144—145
			S		
			Sachin—		
			Area	ii	12, 181
			Area under crops	...	88—105
			Area under irrigation	...	50—51
			Classification of area	...	22
			Land revenue	...	185
			Live-stock	v	152—153
			Population	ii	185, 189
			Sailana—		
			Live-stock	v	144—145
			Sandur—		
			Area	ii	6
			Area under crops	...	76—91
			Area under irrigation	...	36—37
			Classification of area	...	16
			Land revenue	...	185, 189
			Live-stock	v	142—143
			Population	ii	185, 189

INDEX

	Introductory Note	Tables and Appendix		Introductory Note	Tables and Appendix
	Page	Page		Page	Page
S—contd.			T—contd.		
Bann	4, 75—141	Travancore—		
Sarvamanayam	200	Area	ii	7
Sesamum—			Area under crops	76—93
Area	iv	2, 5, 75—141	Area under irrigation	36—37
Shanbog	200	Classification of area	17
Shan States	i	...	Live-stock	v	144—145
Sheep	v	142—176			
Sikkim—			U		
Area	ii	...	Ubari	200
Population	ii	...	Uncultivated land	8
Simla Hill States—			United Provinces States—		
Area	ii	12	Area	i	...
Area under crops	86—102	Population	i	...
Area under irrigation	48—49			
Classification of area	22	V		
Population	ii	...	Vegetables (<i>see</i> Fruits).		
Sirmur—			Vernacular terms, meanings of	v	200
Area	ii	10	Village papers, area by	iv	3, 6—15
Area under crops	84—101	Village community	180, 184, 188
Area under irrigation	46—47			
Classification of area	20	W		
Population	ii	...	Waste, culturable	iv	2, 3, 16—32
Source of the statistics	i	...	Watindari	200
Sown area	iii	2, 3, 5, 16—32, 91—141	Wells, area irrigated from	iv	2, 3, 34—72
Sown more than once	iv, v	5, 91—141	Wheat—		
Spices (<i>see</i> Condiments).			Area	iv	2, 4, 74—140
Sugar	iv	2, 5, 75—135	Irrigated area	2, 3, 34—72
Sugarcane	5, 75—140			
Survey, professional	iii	2, 3, 6—15	Y		
			Young stock (calves, etc.)	v	142—176
T			Z		
Tanka	200	Zamindari	178—189, 192, 198
Tanks, area irrigated from	iv	3, 34—72	Zamindari-bil-ijmal	200
Tea	iv	2, 4, 90—128			
Tohri-Garhwal—					
Area	ii	12			
Area under crops	88—105			
Area under irrigation	50—51			
Classification of area	23			
Land revenue	v	185—189			
Live-stock	v	152—153			
Population	ii	185—189			
Tobacco	iv	2, 5, 90—141			
Tonk—					
Area	iii	9, 15, 180, 197			
Area under crops	60—97, 138—139			
Area under irrigation	42—43, 70—71			
Classification of area	19—31			
Land revenue	184, 187			
Land revenue per head of population	197			
Live-stock	v	150—151, 174—175			
Population	iii	184, 197			

**Agents for the Sale of Books published by the
Superintendent of Government Printing, India, Calcutta.**

IN EUROPE.

- | | |
|---|---|
| <p>Constable & Co., 10, Orange Street, Leicester Square, London, W.C.</p> <p>Kegan Paul, Trench, Trübner & Co., 68-74, Carter Lane, E.C., and 39, New Oxford Street, London, W. C.</p> <p>Barnard Quaritch, 11, Grafton Street, New Bond Street, London, W.</p> <p>P. S. King & Sons, 2 & 4, Great Smith Street, Westminster, London, S.W.</p> <p>H. S. King & Co., 65, Cornhill, E.C., and 9, Pall Mall, London, W.</p> <p>Grindlay & Co., 54, Parliament Street, London, S.W.</p> <p>Luzac & Co., 46, Great Russell Street, London, W. C.</p> <p>W. Thacker & Co., 2, Creed Lane, London, E. C.</p> | <p>T. Fisher Unwin, Ltd., 1, Adelphi Terrace, London W. C.</p> <p>Wheldon & Wesley, Ltd., 2, 3 and 4, Arthur St., New Oxford Street, London, W. C. 2</p> <p>Messrs. East and West, Ltd., 3, Victoria St., London, S.W.</p> <p>B. H. Blackwell, 50 & 51, Broad Street, Oxford.</p> <p>Deighton Bell & Co., Ltd., Cambridge.</p> <p>Oliver and Boyd, Tweeddale Court, Edinburgh.</p> <p>E. Ponsoby, Ltd., 116, Grafton Street, Dublin.</p> <p>Ernest Leroux, 28, Rue Bonaparte, Paris.</p> <p>Martinus Nijhoff, The Hague, Holland.</p> <p>Otto Harrassowitz (Leipzig).</p> <p>Friedländer and Sohn (Berlin).</p> |
|---|---|

IN INDIA AND CEYLON.

- | | |
|---|---|
| <p>Thacker, Spink & Co., Calcutta and Simla.</p> <p>Newman & Co., Ltd., Calcutta.</p> <p>R. Cambay & Co., Calcutta.</p> <p>S. K. Lahiri & Co., Calcutta.</p> <p>B. Banerjee & Co., Calcutta.</p> <p>The Indian School Supply Depot, 309, Bow Bazar Street, Calcutta, and 226, Nawabpur, Dacca.</p> <p>Butterworth & Co. (India), Ltd., Calcutta.</p> <p>Rai M. C. Sarcar Bahadur & Sons, 90/2A, Harrison Road, Calcutta.</p> <p>The Weldon Library, 57, Park Street, West, Calcutta.</p> <p>Standard Literature Company, Limited, Calcutta.</p> <p>Lal Chand & Sons, Calcutta.</p> <p>Association Press, Calcutta.</p> <p>International, Buddhist Book Depot, 4, Chandney Chank, 1st Lane, Calcutta.</p> <p>Higginbotham & Co., Madras.</p> <p>V. Kalyanarama Iyer & Co., Madras.</p> <p>G. A. Natesan & Co., Madras.</p> <p>S. Murthy & Co., Madras.</p> <p>Thompson & Co., Madras.</p> <p>Temple & Co., Madras.</p> <p>P. R. Rama Iyer & Co., Madras.</p> <p>Vas & Co., Madras.</p> <p>E. M. Gopalakrishna Kone, Madras.</p> <p>Thacker & Co., Ltd., Bombay.</p> <p>D. B. Taraporevals, Sons & Co., Bombay.</p> <p>Mrs. Radhabai Atmaram Sagoon, Bombay.</p> <p>Sunder Pandurang, Bombay.</p> <p>Gopal Narayan & Co., Bombay.</p> <p>Ram Chandra Govind & Son, Kalbadevi, Bombay.</p> <p>Proprietor, New Kitabkhana, Poona.</p> <p>The Standard Bookstall, Karachi, Rawalpindi and Murree</p> | <p>Mangaldas Harkisandas, Surat.</p> <p>Karsandas Narandas & Sons, Surat.</p> <p>A. H. Wheeler & Co., Allahabad, Calcutta, and Bombay.</p> <p>N. B. Mathur, Supt., Nazir Kanna Hind Press, Allahabad.</p> <p>Munshi Sesta Ram, Managing Proprietor, Indian Army Book Depot, Juhu, Cawnpore.</p> <p>Rai Sahib M. Gulab Singh & Sons, Muffid-i-Am Press, Lahore and Allahabad.</p> <p>Rama Krishna & Sons, Lahore.</p> <p>Oxford Book and Stationery Co., Delhi.</p> <p>Supt., American Baptist Mission Press, Rangoon.</p> <p>Proprietor, Rangoon Times Press, Rangoon.</p> <p>The Modern Publishing House, Ltd., 70, Sparks Street, Rangoon.</p> <p>Manager, the "Hitavada," Nagpur.</p> <p>S. C. Talukdar, Proprietor, Students & Co., Cooh Behar.</p> <p>A. M. & J. Ferguson, Ceylon.</p> <p>Manager, Educational Book Depôts, Nagpur and Jubbulpore.*</p> <p>Manager of the Imperial Book Depot, 63, Chandney Chauk Street, Delhi.*</p> <p>Manager, "The Agra Medical Hall and Co-operative Association, Ltd." (Successors to A. John & Co., Agra.)*</p> <p>Supt., Basel Mission Book and Tract Depository, Mangalore.*</p> <p>P. Varadaachary & Co., Madras.*</p> <p>Ram Dayal Agrwala, 184 Katra, Allahabad.*</p> <p>D. C. Anand & Sons, Feshawar.*</p> <p>Manager, Newal Kishore Press, Lucknow.*</p> <p>Maung Lu Gsie, Proprietor, Law Book Depot Mandalay.*</p> <p>Times of Ceylon, Co., Ltd.</p> |
|---|---|

* Agents for the sale of Legislative Department publications only.

† Agents for the sale of Archaeological publications only.

[THIRTY-SEVENTH ISSUE]

CHECKED
2006-07

COMMERCIAL INTELLIGENCE DEPARTMENT, INDIA

Agricultural Statistics of India

1920-21

Volume II

Area, Classification of Area, Area under Irrigation,
Area under Crops, Live-Stock, and Land Revenue
Assessment in certain Indian States

Published by order of the Governor-General in Council



CALCUTTA
SUPERINTENDENT GOVERNMENT PRINTING, INDIA
1923

[No. 1791.]

PRICE Rs. 1 As. 8.