

ECONOMIC INVESTIGATIONS

IN THE

HYDERABAD STATE

1929-30

VOL. III

(Warangal District)

BY

S. KESAVA IYENGAR, M.A., F.R.E.S., F.M.U.,

Special Officer for Economic Investigations

H. E. H. the Nizam's Government



**HYDERABAD DECCAN
THE GOVERNMENT CENTRAL PRESS
1932**


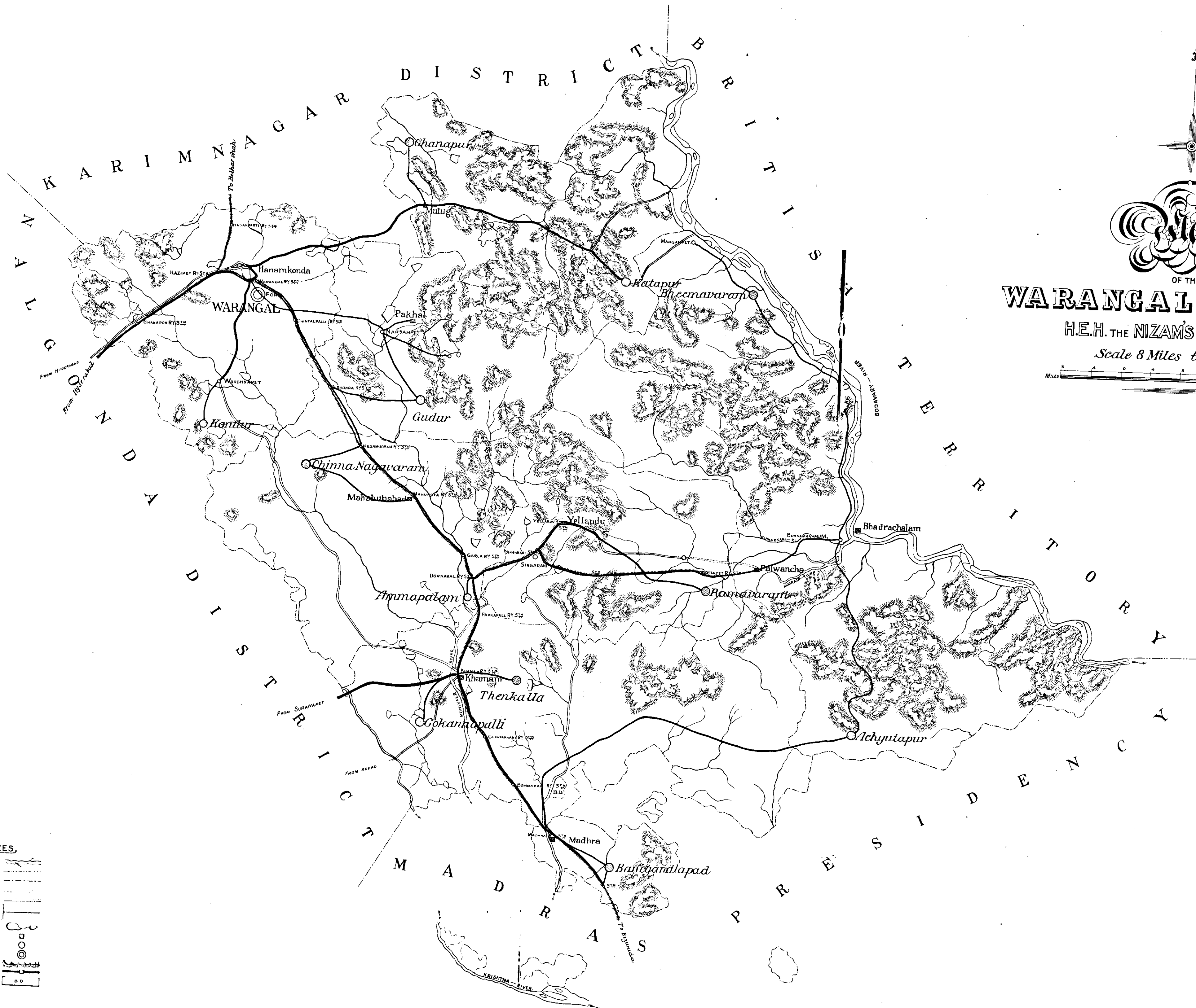
ECONOMIC INVESTIGATIONS IN THE HYDERABAD STATE

(IN FIVE VOLUMES.)

- VOL. I.**—General Survey and District Summaries
- VOL. II.**—Nanded : District Summary Village reports and
Tables
- VOL. III.**—Warangal : District Summary, Village reports and
Tables
- VOL. IV.**—Aurangabad : District Summary, Village reports
and Tables
- VOL. V.**—Raichur : District Summary, Village reports and
Tables

CONTENTS OF VOLUME III.


PART I				PAGES
Warangal District Survey				1—24
 PART II				
Village Reports				25—831
Kondur				25—148
Ghanapur				149—216
Katapur				217—252
Gudur				253—364
Chinna-Nagavaram				365—404
Ammapalam				405—528
Gokannapalli				529—604
Thenkalla				605—696
Bheemavaram				697--720
Achyutapur				721—742
Banigandlapad				743—810
Ramavaram				811—831



OF THE
WARANGAL DISTRICT

H.E.H. THE NIZAM'S DOMINIONS

Scale 8 Miles to an Inch



- REFERENCES.**
- RIVER AND STREAM
 - DISTRICT BOUNDARY
 - TALUKA DO
 - CANT TRACK
 - HIGH ROAD
 - ECONOMIC INQUIRY
 - PARTY'S ROUTE
 - TANK AND KUNTA
 - MARKET TOWN
 - INQUIRY VILLAGE
 - FORT
 - HILLS
 - RAILWAY LINE & STATIONS
 - COLOUR SHOWS BRITISH OR

NOTE ON ECONOMIC INVESTIGATIONS IN THE WARANGAL DISTRICT, 1339 FASLI. (1929-30.)

WARANGAL is rather a large-sized District with Nalgonda and Karimnagar to the west and north and Guntur, Krishna and Godavary Districts to the south and east. The southern taluqas near about the railway line, and Warangal taluqa are fairly advanced in civilization, but (the rest is almost a bottled-up specimen of life lived centuries ago. Khammam and Madira have long been influenced by Guntur and Krishna, and Warangal Taluqa owes a great deal to District offices located therein and the Hyderabad-Warangal road. But, Mulug, Pakhal, Palwancha and a good portion of the Mahboobabad Taluqa are backward. The forest area about the centre and north of the District (consisting partly of scrub jungle) is responsible for the isolation of the strip to the west of the Godavary : between this strip and the Godavary District there is minimum contact on account of absence of bridges and roads. The District and Taluqa head quarter towns are except for Narsampet, Yellandu and Khammamett, not suitably situated from the point of view of administrative needs. The chief qualifications for Warangal to be the head-quarter of the District seems to be that it is the nearest town (of the Warangal District) to Hyderabad City —if it is a qualification. Similarly Mulug Town is about the nearest point in that Taluqa to the town of Warangal. Mahboobabad and Madira (both railway stations) have easier means of communication to Hyderabad City than to the majority of villages within their respective boundaries. Palwancha Taluqa, though comprising a good extent of *samasthan* territory, is very inconveniently marked out, with a length north to south of about 150 miles and a width east to west of about 40 miles.

2. In consultation with the First Taluqdar and the 8 Tahsildars, the marginally noted villages were selected for detailed inquiry (Table I). Chinna Nagavaram, Gokannapalli and Thenkalla

have road facility. Ammapalam is about 2 miles from Dornakal railway station. The other 8 villages were selected from the interior. The tours of the economic inquiry staff, covering the different portions of the District are shown in the accompanying District map. Apart from the railway and the P. W.D. road journeys the tours along country tracks and across fields covered about 650 miles (the actual mileage of journeys within the District having exceeded 1,500 miles).

TABLE I.

Village	Taluqa
1. Kondur ..	Warangal
2. Ghanapur ..	Mulug
3. Katapur ..	"
4. Gudur ..	Pakhal.
5. Chinna Nagavaram	Mahboobabad
6. Ammapalam.	"
7. Gokannapalli	Khammam
8. Thenkalla ..	"
9. Bheemavaram	Palwancha
10. Achyutapur	"
11. Banigandlapad	Madhira
12. Ramavaram.	Yallandu

3. The inquiry lasted from about the middle of Aban 1338 F. to about the middle of Isfandar 1339 F. (September 1929, 3rd week to January, 1930, 3rd week). With a view to make a comparative study of debts before and after harvesting, Gudur and Ammapalam were visited for a second time during the last week of Thir 1339 F.

Landholdings

4. In the north and centre, most of the land available for cultivation is occupied by big zamindars maintaining huge numbers of serfs (bhagelas). In the southern taluqas land is more evenly distributed among landholders. The total area of the 12 villages is acres 33,258-2 of which acres 14,087-25 is dry land, 3702-17 wet land and 322-13 garden land. This land is shown in the land revenue records against 841 pattadars, but in 89 pattas the lands are held by persons in no way related to the respective pattadars. The actual number of occupants is 1,196. Sizes of average holdings (dividing dry, wet and garden areas by the number of occupants of dry, wet and garden land respectively) in each village are noted in Table II.

Sizes of average holdings.

TABLE II.

	<i>dry land</i>	<i>wet land</i>	<i>garden land</i>
Kondur ..	12-25	2- 8	0-35
Ghanapur ..	5-31	33-15	..
Katapur ..	3-10	3- 2	2-39
Gudur ..	9-35	10-27	1-26
Chinna Nagavaram ..	25-24	1-34	2-14
Ammapalam ..	37-29	6-13	2- 8
Gokannapalli ..	15-14	1-22	1-20
Thenkalla ..	15-12	2-24	0-31
Bheemavaram ..	8- 6	4-11	0- 0
Achyutapur ..	0- 0	0- 0	0- 0
Banigandlapad ..	7-18	0- 0	0-30
Ramavaram ..	78- 3	21-34	8-22
for all the 12 villages together	14-15	5-33	1-16

Sizes of average holdings (respectively dividing dry, wet and garden areas by the total number of occupants) are noted in Table III.

TABLE III.

<i>Village</i>	<i>Size of average holding</i>		
	<i>dry land</i>	<i>wet land</i>	<i>garden land</i>
Kondur ..	10-17	1-25	0- 5
Ghanapur ..	3- 0	20- 8	..
Katapur ..	1- 8	1-24	2- 4
Gudur ..	7- 8	7-35	0-15
Chinna Nagavaram ..	17- 3	1- 9	0- 2
Ammapalam ..	30- 2	3-26	0-16
Gokannapalli ..	14-34	0-36	0- 5
Thenkalla ..	13- 1	1-17	0- 8
Bheemavaram ..	7-14	1-22	0- 0
Achyutapur ..	0- 0	0- 0	0- 0
Banigandlapad ..	7-11	0- 0	0- 8
Ramavaram ..	78- 3	5-19	2- 6
taking all the villages together	11- 31	3- 4	0-11

Achyutapur is an *ijara* village where there is only one landholder (except for a few temporary pattas), and an average for this village is therefore not possible. Taking all the 12 villages, the average dry, wet and garden holdings work at acres 14-15, 5-33 and 1-16 respectively. These averages are rather unreal because a high percentage of land is held by a few. Of acres 14087-25 dry land (total dry land area of the 12 villages), acres 8776-15 is held by 963 occupants and acres 5311-10 is held by 17 occupants. That is, 1.7 per cent. of the occupants hold more than 35 per cent. of the total area. In wet land the distribution is worse. Of acres 3702-17 wet land, acres 1673-13 is held by 629 occupants and acres 2029-4 is held by 16 occupants. That is, 2.5 per cent. of the occupants hold more than 50 per cent. of total wet area. Excluding landholders (17 in number) occupying 100 acres and more each, the sizes of the average dry, wet and garden holdings descend

	from acres 14-15 to 9-4
	" 5-33 " 2-28
and	" 1-16 " 1-9

Respectively.

The size of the average holding (respectively dividing dry, wet and garden land by the total number of occupants) descends

			dry land	wet land	garden land
from	11-31	3-4	0-11
to	8-5	1-22	0-10

5. Resident families number 2,203. Of these, 1,358 hold agricultural land and 845 are landless. If the total dry, wet and garden area were to be divided equally among all the resident families, each family would get acres 6-16 dry land, 1-27 wet land and 0-6 garden land. This average per resident family, the fertility of the soil, the cultivable expanses roped in under thin jungle by the forest authorities, the good sources of irrigation and the possibilities of rich crops, warrant the opinion that there is, for the present, sufficient land for the population to maintain a good standard of life, provided land is not monopolised.

6. Table IV, shows the classification of landholders according to sizes of holdings.

Occupants according to sizes of holdings.

TABLE IV.

	<i>dry land</i>	<i>wet land</i>	<i>garden land</i>
<i>Occupants holding</i>			
1500 acres and more ..	1
1000 "	1	..
700 " ..	1
400 " ..	1
300 " ..	1
200 " ..	3
100 " ..	9	3	..
75 " ..	2	1	..
50 " ..	9	2	..
40 " ..	20	5	..
35 " ..	13	1	..
30 " ..	16	3	..
28 " ..	3
25 " ..	12
22 " ..	22	1	..
20 " ..	14	4	..
18 " ..	19	1	..
15 " ..	28	6	..
12 " ..	42	7	..
10 " ..	44	6	..
8 " ..	59	11	5
5 " ..	134	39	9
2 " ..	196	124	30
1 acre and more ..	129	123	50
20 guntas and more ..	80	128	53
10 " ..	47	100	34
less than 10 guntas ..	75	70	50
Total ..	980	636	231

Seven hundred and twenty of the 980 dry landholders have each less than 10 acres dry land, 545 of 636 wet landholders have each less than 5 acres wet land, and 217 of 231 garden landholders have each less than 5 acres garden land. In spite of the fact that several occupants hold dry and wet, and in some cases dry, wet and garden land, these figures show that (there is in the Warangal District monopolization of land on the one hand and excessive fragmentation on the other.)

7. Of 1,196 landholders, 134 are non-cultivators and 1,062 are cultivating occupants. Ten of the 134 are sowcars, 43 are engaged in non-agricultural business and 81 are mere rent receivers. A reference to the village reports will show that a good percentage of cultivating occupants let out portions of their lands, and manage the rest through bhage-las. Table V, shows that the majority of occupants hold-ing 50 acres and more look after their lands, but it is in the southern taluqas that they do actual cultivation work. In the centre and north the actual cultivators are mostly the bhage-las.

TABLE V.

	Total No. of occupants	Total No. of cultivat-ing occup-ants		
		d	w	g
holding 1500 acres and more	.. 1	0	0	0
" 1000	.. 0	1	0	0
" 700	.. 1	0	0	0
" 400	.. 1	0	0	0
" 300	.. 1	0	0	0
" 200	.. 3	0	0	0
" 100	.. 9	3	0	0
" 75	.. 2	1	0	0
" 50	.. 9	2	0	0

Three hundred and fifty-eight of the 1062 cultivating occupants have additional occupations while 704 depend entirely on cultivation.

8. Tanks of varying sizes, from Pakhal and Wyrā to small *kuntas*, are the chief strength of this District as a centre of production. The P. W. D. is entirely responsible for their upkeep : in certain cases the Revenue Department is expected to make repairs. About a hundred rupees per annum is distributed among applicant village officers for the ostensible purpose of repairing small *kuntas*, in every taluqa by the Tahsildar. A liberal policy of remission of wet land assessment is being followed when water supply fails from the

tank concerned. The Tank Restoration Survey establishment is the special agency put up by the P. W. D. for this purpose. (The big tanks are generally in good condition, but a large number of medium-sized and small tanks have been in disrepair.) Some tobacco is grown by well irrigation in the southern taluqas, and signs are not lacking to show that its cultivation is being more widely taken to.

9. With a view to encourage agriculture the Revenue Department granted a considerable number of *sanads* making over, in big blocks, agricultural land at concessional rates of assessment for definite periods. This was several decades ago, but now these *banjars* are being made patta land one after the other.

10. A considerable portion of the forest about the centre and north is thin jungle containing little or no timber, and serving as a source of an acute type of malaria. This malaria dissuades enterprising people from settling in the region. The forest demarcation line is in many places contiguous with cultivated land. The raiyat has to secure his fuel and timber at non-competitive rates from contractors who buy blocks marked out by the Forest Department. A large area of land suitable for cultivation is practically lying waste under this scrub jungle. The touch between Warangal and Khammam Taluqas and this area has been very thin on account of lack of means of communication : even footpaths and fair weather cart-tracks are few.

11. Competition for agricultural land is dull in the north and centre though the land is fertile and the water-supply good, on account of the region still requiring to be opened up, and on account of the severity of the forest rules and of malaria. Along the Godavary in the east, soil is better as also climate but demand for land is still less on account of want of communication facilities. In the southern taluqas land prices are higher : they are highest in the tract between Ammapalam and Thenkalla (south of Mahboobabad and Khammam). The high price for wet land at Ammapalam and at Thenkalla is due to the increasing desire of non-agricultural classes to buy lands.

TABLE VI.

Village	Current price of an average acre of		
	dry land	wet land	garden land
	Rs.	Rs.	Rs.
Kondur ..	50	100	100
Ghanapur ..	50	100	..
Katapur ..	1	40	40
Gudur ..	5 to 10	60	80
Chinna Nagavaram ..	10 to 20	80	100
Ammapalam ..	75	200 to 400	..
Gokannapalli ..	50 to 60	80	120
Thenkalla ..	100 to 120	200 to 400	..
Bheemavaram ..	20 to 25	50 to 60	..
Achyutapur ..	is an <i>ijara</i> village		
Banigandlapad ..	100 to 125	..	125 to 150
Ramavaram ..	8 to 10	25 to 35	25 to 35

12. Acres 1279·9 dry land, 912·2 wet land and 52·1 garden land (constituting respectively 9·1, 24·6 and 16·1 per cent. of the total dry, wet and garden areas), passed hands during the past 25 years (apart from inheritances and partitions). (Wet land tends to change hands quicker than dry land.) Table VII, shows that about a half of the land was transferred by regular sale and about a third through debt transactions. The transfers on account of the other reasons like alleged failure to pay land revenue are negligible in the 12 villages, but they deserve notice as they are all unlawful and as they prevail even though limitedly in almost every village in Warangal. The "Vatandari" system (hereditary village officers) has been considerably responsible for the transfers of land on account of the latter causes.

TABLE VII.

	<i>dry land acres</i>	<i>wet land acres</i>	<i>garden land acres</i>
by regular sale ..	766-22	412-35	26-6
by debt developed to sale ..	343-2	337-37	17-10
by mortgage with possession ..	48-39	40-23	6-8
by alleged failure to pay land revenue ..	26-17	4 5	..
by occupation on alleged migration ..	5-25	2-30	..
by transfer on account of pre- vious occupant alleged to have had no heir ..	0-12
by payment of land revenue for a long period	3-35	..
by alleged forced occupation ..	77-11	22-21	..
by alleged forced resignation ..	0-22	..	1-3
by alleged sale by ex-patwari and consequent occupation ..	7-11	36-25	..
by long tenancy and sinking of well ..	3-8
by alleged debt and conse- quent occupation	1-14
on account of alleged non- payment of compensation against other transactions	34-8	..
by means not ascertainable	16-23	..
Total ..	1279-9	912-2	52-1

13. Table VIII, gives details from and to which classes of population how much of land was transferred, taking cultivation as the test. The two predominant tendencies as shown by the figures are

- (1. dry land tends more and more to pass into the hands of persons actually cultivating : about 75 per cent. of the total transferred dry area, was to persons actually cultivating ; and
2. wet land tends more and more to pass into the hands of non-cultivating persons : acres 848-5 wet land out of a total of acres 912-2 was transferred to persons not actually cultivating.)

The negligible transfer to persons belonging to non-cultivating classes but actually cultivating (90-25 dry land and 12-10 wet land) is in harmony with the general impression one gets by touring in the District, namely that non-agricultural classes are not inclined to take to cultivation. On the other hand, the transfer to persons belonging to cultivating classes but not actually cultivating (190-20 dry land, 729-6 wet land and 8-35 garden land) is typical of the fact that a considerable number of families among cultivating classes are giving up cultivation and depending more and more upon *bnageias*.

TABLE VIII.

	<i>dry land</i>	<i>wet land</i>	<i>garden land</i>
<i>From persons belonging to cultivating classes</i>			
(a) to persons belonging to cultivating classes and actually cultivating ..	198-28	7-19	13-4
(b) to persons belonging to cultivating classes but not cultivating at present	81-20	199-8	7-11
(c) to persons belonging to non-cultivating classes but actually cultivating at present ..	54-11	8-21	2-38
(d) to persons belonging to non-cultivating classes and not cultivating at present ..	158-7	67-28	9-33
<i>From persons belonging to non-cultivating classes</i>			
(a) to persons belonging to cultivating classes and actually cultivating ..	609-36	44-8	4-26
(b) to persons belonging to cultivating classes but not cultivating at present ..	109-0	529-38	1-24
(c) to persons belonging to non-cultivating classes but actually cultivating at present ..	26-14	3-29	..
(d) to persons belonging to non-cultivating classes and not cultivating at present ..	41-13	51-11	12-25
Total acres ..	1279-9	912-2	52-1

14. (Acres 776-14 is fallow partly on account of dis-repair of tanks and partly poverty of soil)
Fallow land.

Agricultural Tenancies

15. Acres 3734-28 dry land, 919-38 wet land and 56-15 garden land (26·6, 24·8 and 17·5 per cent. of the respective total areas) are being cultivated by tenants. Tenancy contracts number 489 and 117 are landless tenants. In 117 of the tenancies rent is paid in kind, in 343 in money, in 29 partly in money and partly in kind. Some cultivation is done by peregrinating tenants in the north during the *thabi* season. But most of it is done by the bhagelas. In the southern taluqas tenancies are the rule, as for example at Ammapalam or at Thenkalla.

16. Rents are low in the east and centre on account of lack of competition and enterprise (in turn due to lack of means of communication), but higher in the west. Taking into consideration tenancies in which rent is paid only in money the annual rent per average acre of land works at less than a rupee per acre at Achvutapur (the soil is rather poor here), at Rs. 2 nearly at Ramavaram, Rs. 4-14-8 at Gudur, Rs. 8-10-0 at Banigandlapad, and Rs. 10-15-8 at Ammapalam. It is reported to be about Rs. 15 at Ghanapur. In the north and centre, weather conditions are inclement and healthy living costs more. Though land is fertile, the tenants under the present environment do not appear to be able to pay high rents. With better and more roads, with better medical aid, they ought to be able to pay the current rates. A re-examination of debts during Thir, 1339 F., shows that the rent rates prevalent at Ammapalam are beyond reasonable limits (details are given in the Ammapalam village report).

17. Four hundred and three are tenancies at will,
 Periods of tenancy contracts. 46 are contracts for 2 years and more and
 40 are contracts for 5 years and more.

Agricultural Labourers

18. Seven hundred and twenty-eight families (out of 2203)—about a third of the resident families—have neither occupancy nor cultivation holdings. Of these, 30 are dependant families, the heads of 300 families are skilled labourers and 398 families comprise unskilled labourers.

19. The general wage-level prevalent for unskilled labourers is mentioned in each of the village reports. Except in the south-west wages are paid as a rule in kind. The wage-level is low, ranging between 2 and 3 measures of grain per day per adult male labourer and $1\frac{1}{2}$ and 2 measures per day for women coolies.

20. Apart from coolies having freedom of contract and movement (little exercised by them), " *Bhag-las* ", there are the *bhagelas* (serfs) maintained by every big landholder in the centre and the north. In the south, only the name continues but not terms. Appendix I. gives the general rates of remuneration prevalent in the 12 villages. The main features of the *bhagela* system (" *jeethagadu* " in Telugu) are:—

1. payment of remuneration is by the year in kind. If paid monthly, calculation is at a lower rate. In some cases food is given ;
2. service is whole-time and includes any and every sort of work ;
3. change from one master to another is considered immoral, and the master of an absconding *bhagela* thinks that he has got the legal right of compelling him to return to service under him ;
4. generally some debt is due from the *bhagela* to the master, and on this debt no interest is charged ;
5. most of these debts are for the marriages of the *bhagelas*, and in the northern and central villages, the prevalent idea is that children of a *bhagela* whose marriage expenses were accommodated by his master, should *ipso facto* be *bhagelas* of the same master ;
6. when a *bhagela* dies, the debt due from him is automatically wiped off ;
7. the grain, etc. or the food that is given as remuneration is less than equivalent to the minimum physical needs of low-class labourers, the bonus of two months' remuneration, tobacco, etc., appear to be rather exceptional at places like Kondur, and do not prevail at every village ;
8. the master is looked upon as having the right to punish, starve or confine the *bhagela* for any offence of omission or commission ;
9. there is no written agreement of any sort ; and
10. this institution has been in existence for a long time.

21. Another phase of serfdom is *yattipani* (free compulsory service). This is of two kinds. "Yattipani" There are the *yatti madigas* in almost every village of the whole District, and little objection can be taken to their terms. Like the *mahars* of Mahratwara they get *baluthas* (contribution at harvest time by the raiyats at so much per plough). In a few cases some *yatti* families are specially maintained by big landholders (as at Ghanapur) for their exclusive use. Even here, the concerned families get some return though not much more than nominal. But the other variety of *yatti* exercised at Kondur is a general levy on all the smaller villagers—occupants, tenants and labourers as such. No payment is made, no notice is given and there is no limit to the amount of work that might be extracted. The ostensible justification in such cases appears to be that the ancestors of the concerned "raja" enjoyed this privilege on the *ancestors* of the families oppressed at present. Local authorities are aware of the continuance of this kind of *yatti*, complaints have reached them, but no relief has yet reached the concerned villagers. (These two institutions denote a very backward rural economy. The poor physique of the lower classes in the villages is mainly due to these two institutions which authorize the stronger to sweat the weaker. Even by now, the health of the poorer classes in the Warangal District is not satisfactory, and an unchecked continuation of the *bhagela* and the *yatti* systems would lead to further deterioration of the population.)

Land Mortgage Debt.

22. Several co-operative credit societies have been voluntarily wound up by members on account of sowcar pressure, as for example at Kondur. The Co-operative Department has as yet brought little relief to the District as a whole.

The Co-operative Movement.

23. There are in all 48 land mortgages, the extent of land mortgaged being acres 512-0 dry land, 113-10 wet land and 15-38 garden land, and estimated value thereof Rs. 24,845-0-0. The debt is Rs. 12,876-0-0, being 51·8 per cent. of the estimated value.

Area and debt on land mortgage.

24. Table IX gives the different kinds of mortgages.

Varieties of land mortgages.

TABLE IX.

mortgages with possession	{	a. ordinary ..	3
		b. with conditional sale clause attached ..	
		c. with minimum period stipulated ..	1
		d. involving free redemption after a stipulated period ..	6
simple mortgages	{	a. ordinary ..	30
		b. with conditional sale clause attached ..	8

25. Rates of interest levied in the 38 simple mortgages

Rates of interest, are

15 per cent.	in	3 cases
12½ "	"	4 "
12 "	"	21 "
9 "	"	8 "
6 "	"	1 case

and one is an instalment loan.

26. The 48 land mortgage debts have lasted for

Duration of land mortgages.

13 years	in	1 case
12 "	"	3 cases
10 "	"	6 "
9 "	"	1 case
8 "	"	2 cases
6 "	"	3 "
5 "	"	5 "
4 "	"	4 "
3 "	"	5 "
2 "	"	3 "
1 year	"	14 "

and less than a year in .. 1 case

The proportion of land transfer on account of mortgage with possession to the total area transferred, namely less than 3 per cent., and the statement above, both go to show that land mortgages are not popular among the money-lenders.

27. The money-lenders are

Money-lenders on
land security.

Komti sowcar	in	..	10 cases
Reddy sowcar	„	..	1 case
Komti grocer	„	..	1 „
Telanga raiyats	„	..	24 cases
Reddy „	„	..	4 „
Telanga carpenters	„	..	2 „
Deccani Mohamedan employee in Govern- ment service	„	..	2 „
Co-operative Society and Government (on account of <i>taqavi</i>)	„	..	3 „
	„	..	1 case

28. Main causes for the debts are

Causes for debt on
land

household expenses	in	..	10 cases
marriage „	„	..	7 „
accumulation	„	..	9 „
cultivation expenses	„	..	4 „
land revenue payment	„	..	2 „
tenancy dues	„	..	1 case
repayment of co-operative society debt	„	..	13 cases
and not ascertainable	„	..	2 „

Other Debt.

29. Of 2,203 families, 1,190 owe debts based on security other than agricultural land. Rs. 2,14,660-1-0 is the total non-land mortgage debt. The average debt per indebted family (excluding land mortgage debt) is Rs. 180-6-2, and the average debt per resident family (including land mortgage debt) is Rs. 103-4-7. In the first 8 villages, the debt figures were collected before payment was made to sowcars out of the *abi* and *kharif* crops (in Ghanapur, the *thabi* cultivation season had not yet begun). In Achyutapur no payment was made by the raiyats on account of failure of crop. In Bheemavaram, Banigandlapad and Ramavaram annual payments were made before the inquiry. So the debts as recorded represent mostly the sum total of accumulations of previous years and borrowings of the past cultivation

season. A re-examination of the debts of Gudur and Ammapalam during Thir 1339 F. (June 1930), shows that on account of a poor crop this year, the net indebtedness generally increased. Details of the second examination of debts are attached to the reports on Gudur and Ammapalam.

TABLE X.

<i>Name of village</i>	<i>Total non-land mortgage debt</i>	<i>No. of indebted families</i>	<i>Average debt per indebted family</i>	<i>Average debt per resident family</i>
Kondur ..	45,305 0 0	199	227 10 7	207 6 0
Ghanapur ..	5,197 0 0	59	88 1 4	81 2 6
Katapur ..	11,683 0 0	68	171 12 11	84 6 6
Gudur ..	40,599 8 0	148	274 5 2	181 15 0
Chinna Nagavaram ..	6,939 3 0	66	105 2 2	90 11 10
Ammapalam ..	18,461 12 0	172	107 5 4	63 13 6
Gokannapalli ..	13,986 0 0	89	157 2 4	71 12 11
Thenkalla ..	40,337 2 0	170	237 4 5	124 3 2
Bheemavaram ..	718 0 0	20	35 14 4	12 2 9
Achyutapur ..	6,208 0 0	59	105 3 6	55 14 10
Banigandlapad ..	22,354 0 0	111	201 6 2	94 4 6
Ramavaram ..	2,871 8 0	29	99 0 3	63 13 0
District average	180 6 2	103 4 7

The net debt running on from year to year has not been heavy, but promises to become such in a few years (on account of disrepair of small tanks and high rents) unless measures of relief are adopted in the meanwhile.

30. The debts have lasted for

Old borrowings and
new.

40 years in	1 case
30 do	4 cases
20 do	21 do
15 do	10 do
14 do	1 case
12 do	12 cases
10 do	55 do
8 do	14 do
7 do	9 do
6 do	39 do
5 do	55 do
4 do	82 do
3 do	99 do
2 do	174 do
1 year do	334 do
and less than a year do	270 do

Ten debts have lasted hereditarily. A good number of the debts have dragged on for years, and it is a matter for doubt if under the sowear economy such long-standing debts will ever be wiped out.

31. Six hundred and eighty-one debts are based on personal security, 333 on crop security, Security. 35 on both, 127 on personal service (of *bhagelas*) and 14 on other security.

32. The debts are

Sizes of non-land
mortgage debts.

Rs.	
6,000 and more	in 1 case
5,000 do	1 do
4,000 do	2 cases
3,000 do	2 do
2,000 do	8 do
1,000 do	25 do
500 do	44 do
250 do	117 do
100 do	342 do
and less than Rs. 100	648 do

33. Interest rates are

Interest rates.

Per cent.

50	in	11 debts	12 debts	485 debts
37½	do	11 do	10 do	1 debt
36	do	2 do	9 do	125 debts
30	do	18 do	7½ do	5 do
25	do	67 do	6 do	10 do
24	do	3 do	5 do	12 do
23	do	4 do	Nil do	148 do
22	do	3 do		
21	do	4 do		
20	do	64 do		
19	do	4 do		
18	do	35 do		
17	do	3 do		
16⅔	do	1 debt		
16	do	4 debts		
15	do	151 do		
14	do	12 do		
13	do	6 do		

The interest-free debts are mostly due from *bhagelus*. Twelve per cent. is the predominant rate. There is good competition as among the Komti sowcars.

34. The money-lenders are

Sowcars.

Komti sowcars	in	307 debts
Reddy do	„	84 do
Telanga do	„	23 do
Marwadi do	„	13 do
Deccani Mohamedan sowcars	„	4 do
Telanga raiyats	„	290 do
Reddy raiyats	„	135 do
Lambadi raiyats	„	28 do
Telanga Mohamedan raiayats.	„	9 do
Mahratta raiyats	„	9 do
Madiga raiyats	„	9 do
Gond raiyat	„	1 debt
Mohamedan grocers and others	„	26 debts 136 do

35. Of Rs. 2,14,660-1-0 total non-land mortgage debt
 Productive and unproductive debts. Rs. 1,04,338-7-0 is productive debt.

36. Main causes for the debts are

Causes for other debts.

household expenses	in	447	debts
marriage expenses	„	230	do
accumulation	„	66	do
cultivation expenses	„	268	do
non-agricultural business.	„	79	do
land Revenue payment	„	47	do
tenancy dues	„	16	do
and miscellaneous	„	37	do

The Telanga villagers spend more on marriages than those of Aurangabad or Nanded.

37. Raiyats receive no help from the Agricultural Department. The existence of this Department is hardly known in the District. Most of the raiyats preserve seed. The general rate charged for seed loans is 25 per cent. for the season.

How Produce is disposed of.

38. Paddy, jawari, green-gram, til and tobacco are among the chief crops of the District. A considerable amount of kapas is grown in Warangal and the southern taluqas. One solitary plantation of cocoanut at Dornakal, another of sugarcane at Mangapet, are only instances for the great possibilities, this District probably has for growing cocoanut, areca nut, sugarcane and plantain. The raiyats do not know these crops and no one has yet gone forward to advise them. On the other side of the Godavary all these crops are grown.

39. In recent years some roads have been put up, as for example between Hanamkonda and Narsampet, and Yellandu and Palwancha Town. Some roads are under construction like Khammam-Iswararaopet, Warangal-Khammam and Mulug-Mangapet. The first two are in slow progress and the third is at a standstill. The roads from Yellandu to Palwancha and from Hanamkonda to Jangaon are good and the rest are in poor maintenance. Motor services run in fair weather along all the roads good and bad, and even along some cart-tracks, as for instance between Palwancha Town and Borgampahad. In fact several of these

roads and tracks are not capable of bus services, and the majority of the motor vehicles used are below the standard requisite for public buses.

40. Warangal (Matwada), Mahboobabad and Khammam are three big markets for agricultural produce. Mangapet on the east is a minor market. There is little order or method with regard to purchase and sale of produce in any of them.

41. Though there has been a good deal of inter-influence as between the Southern taluqas of Warangal, and Guntur and Krishna districts, the Current money is O.S. only except in a small fringe 8 or 10 miles wide along the southern frontier. This stands in contrast to the state of affairs in Aurangabad and in Raichur. There is no British Post Office except at Singareni Collieries, no branch of any bank. The British post boxes at 3 or 4 of the railway stations are very uncertain, and business-men find it a great hardship to receive money from British India against exports.

General.

42. The standard of life among the raiyats is low and growing unhealthy in recent years. The staple grains are jawari and rice, but rice is growing more fashionable. In the centre and north, between serfdom and drink, the raiyats are a very poor show and the situation requires decisive action. The numerous drink shops in every village are inconsistent with any scheme for progress. The terms under which the *bhigelas* work are discreditable to both employers and employees. Milk supply is good on the whole, but the population does not get much benefit out of it as much of the milk is made into ghee and sold. The negligent way in which cattle are looked after by the raiyats is fast bringing about a deterioration in the breeds. The huge losses of cattle on account of wild animals are not generally known as the recording thereof is nominal. In the centre and north, there is hardly a family free from malaria. Health is good in the east and south.

43. Most of the villagers drink tank water. These tanks are usually dirty and diseases like guinea-worm are widely prevalent on account of this. In the southern taluqas the raiyats use water from brooklets. There is not a single first class well in any one of the 12 villages.

44. Two hundred and twenty-seven are literate in Telugu, 18 in Urdu and none in English. There are 26 professional litigants and raiyats are taking more and more to courts of law : there is no panchayat organization or spirit.

Prospect.

45. The economic loss sustained by unregistered occupants on account of the *pattadari* system is briefly explained in the Aurangabad report. The loss on this score is greater in Warangal than in Aurangabad on account of

1. the village officers being either themselves big zamindars or (as is more often the case) clients of big zamindars ;
 2. the new policy (of the Forest Department) of extending forest areas adjacent to and across inhabited villages ; and
 3. the minute divisions of wet land among brothers and cousins, many of them jointly cultivating and dividing the yield, some of them jointly letting out and sharing the rent.
46. A special establishment and a special lumpsum grant may be necessary for setting right the small tanks in disrepair. The yield to Government on account of the increased out-turn would very probably more than cover these repair charges. Failure of rain will be less severely felt by the population if water is conserved by efficient maintenance of catchment areas, beds and bunds.

47. The centre and north is promising land—with first class lakes and good soil. But the present backward condition is chiefly due to malaria. A large part of the present forest area in Warangal which is scrub might profitably give way for the plough. Once this area is cleared, malaria will disappear. A first class agricultural experimental station and demonstration farm at suitable centres, will increase the agricultural yield of the District materially. But for any experimentation, demonstration or propaganda work, the region must be first cleared and the population ensured good health. The Forest Department will then be able to concentrate upon the *real* net forest area as such—around and along hill-ranges, and away from agricultural hamlets.

48. Rates of interest levied are fairly low. The extent of land that has been transferred on account of debt transactions is about a third of the total land transfers. But agricultural land requiring development is wide in area (in the centre and north), and there are a large number of experienced hard-working raiyats eager to become occupants in the southern taluqas. A land mortgage bank for the big zamindars and legislation somewhat on the lines of the Irish Land Acts or the Bengal Tenancy Acts for the benefit of the aspiring tenant cultivators of the southern taluqas, may prove helpful in augmenting production and social welfare.

49. Road improvement can be ensured by the same means as suggested for the Aurangabad and Raichur Districts. In the centre and north, the initial outlay per mile may have to be bigger than at present in order to make the structure more solid and capable of standing the heavy rains.

50. Matwada and Khammam fully deserve to be made organized markets. Necessary arrangements will probably be made under the Marketing of Agricultural Produce Act.

51. The Telanga raiyat stands in great need of education in the broadest sense of the term to dis-abuse him of his improvidence and drink, of his poor health and poorer self-respect. This education can be imparted to him on the spot and at the moment only through the agency of the Co-operative Department.

APPENDIX I.

GENERAL RATE OF REMUNERATION TO BHAGELAS PREVALENT IN THE
12 VILLAGES OF WARANGAL.

Village	Remuneration	Explanation of Local Measures.
1. Kondur ..	1 maund of jawari 6 kunchas of paddy one "kambal" 4½ seers of tobacco per year 2 months' provision given as bonus for one year's service.	The local measure is called "solga" 2 solgas = 1 manika 2 manikas = 1 paili 4 pailis = 1 kuncha 4 kunchas = 1 maund 20 maunds = 1 putti or khandi. On the average, one kuncha of paddy is equal to about 11 standard seers by weight.
2. Ghanapur ..	5 kunchas of paddy per month.	..
3. Katapur ..	5 kunchas of jawari per month and 10 kunchas of jawari as bonus for one year's service.	..
4. Gudur ..	1 to 1½ maunds of paddy per month.	..
5. Chinna-nagavaram	1½ maunds of jawari per month.	..
6. Ammapalam	Between Rs. 30 and Rs. 60-9-0 annually.	..
7. Gokanapalli.	One meal a day and 12 to 30 measures of jawari per month.	One measure is equal to about a standard seer by weight.
8. Thenkalla .	1½ measures of jawari per day.	..
9. Bheemavaram.
10. Achyuthapur.	25 manikas of jawari or dhan per month (1 manika = 2¼ local measures). 30 manikas per khandi is distributed by one occupant of land among his 22 bhagelas as bonus accruing on account of continuous service for one year.	Same as in Kondur. The local measure is smaller, but 2¼ solgas make a manika.
11. Banigandlapad.	Food plus Rs. 20 a year, and 2 to 4 pieces of loin cloth.	..
12. Ramavaram

KONDUR

(Warangal Taluqa).

To the south of the Taluqa, this village is about 12 miles from Panthini upto which village the road from Hanumkonda to Khammammatt *via* Mahbubabad, is open for traffic. Three tank bunds have to be crossed, and in rainy weather the way is very slippery for carts. The resident families number 280 and the population is 1,550.

2. The area of the village is distributed as follows :—

	acres
dry land	3145-18
wet land	488- 6
garden land	39-34
village site	14-37
cart-track	3-13
phoot-kharab among survey Nos. .	75-19
unsuitable for cultivating	838-11
tank beds, etc.	286-25
Total	4,892- 3

Agricultural Holding.

3. Pattadars number 161. The actual number of occupants is 302. Two hundred and forty-nine hold dry land (some hold wet land and garden land bits in addition) 51 hold wet land bits only, and 2 hold garden bits only. While even dry land is held in the majority of cases in holdings of 10 acres and less, the wet land bits are held predominantly in small holdings (2 acres and less) : all the garden holdings (except in 4 cases) are of 2 acres or less size.

4. The size of the average dry land holding works at

	3,145-18	
	acres	= acres 12-25 nearly
	249	
of wet land,	488-6	
	acres	= acres 2- 8 nearly
	223	
and of garden land,	39-34	
	acres	= acres 0-35 nearly
	46	

5. Occupants are classified thus :—

	D	W	G
Occupants holding 200 acres and more ..	1	0	0
" 100 " ..	4	0	0
" 75 " ..	0	1	0
" 50 " ..	2	0	0
" 40 " ..	6	0	0
" 35 " ..	6	1	0
" 30 " ..	6	2	0
" 28 " ..	0	0	0
" 25 " ..	3	0	0
" 22 " ..	8	0	0
" 20 " ..	6	2	0
" 18 " ..	4	0	0
" 15 " ..	9	1	0
" 12 " ..	9	1	0
" 10 " ..	12	2	0
" 8 " ..	14	1	0
" 5 " ..	40	6	4
" 2 " ..	43	30	2
" 1 acre " ..	36	47	5
Occupants holding 20 guntas and more ..	16	54	9
" 10 " ..	13	47	12
" less than 10 guntas ..	11	28	14
	249	223	46

6. Of 302, 268 cultivate their lands respectively, 19 cultivate portions of their respective lands, and 15 are non-cultivating occupants. Of these 15, 2 are tailors, one a money-lender and grocer, and one *pujari* (temple attendant). Eleven do no business in particular.

7. Of the 287 cultivating occupants, 6 pursue cultivation as a subsidiary profession, their main professions being goldsmithy in 1 case, *deshmukh* in 1 case, money-lending in 2 cases, toddy-selling in one case and bangle-selling in 1 case. Ninety-eight have subsidiary occupations, and 183 depend entirely on cultivation. Details of the 98 subsidiary occupations are :

Sheep-farming in	31 cases
Toddy-selling	11 "
Washerman-work	10 "
<i>Sethsindhi</i> work	13 "
Blacksmithy	4 "
<i>Neeradi</i> work	5 "

Shop-servant work	..in	1 case
Beggary,,	5 cases
Money-lending,,	1 case
Vegetable seller,,	1 „
Carpentry,,	8 cases
Hakim (doctor) work	..,,	1 case
Weaving,,	3 cases
and Fishing,,	5 „

8. Cultivating occupants stand classified as follows :—

				D	W	G
Cultivating occupants holding						
	200 acres and more ..		1	0	0	
			partly			
„	100 „ ..		3+	0	0	
			1 partly			
„	75 ..		0	1	0	
„	50 ..		2	0	0	
„	40 ..		5+	0	0	
			1 partly			
„	35 ..		5+	1	0	
			1 partly			
„	30 ..		4+	2	0	
			2 partly			
„	28 „ ..		0	0	0	
„	25 „ ..		2+	0	0	
			1 partly			
„	22 „ ..		6+	0	0	
			2 partly			
„	20 „ ..		5+	2	0	
			1 partly		0	
„	18 „ ..		4	0	0	
„	15 „ ..		7+	1		
			2 partly		0	
„	12 „ ..		8+	1		
			1 partly		0	
„	10 „ ..		12	2	0	
„	8 „ ..		14	1	4	
„	5 „ ..		40	6	2	
„	2 „ ..		41+	30		
			2 partly			
„	1 „ ..		32	44+	5	
				1 partly		
„	20 guntas „ ..		10	54	9	
„	10 „ „ ..		13	45	12	
„	less than 10 guntas ..		8+	27	14	
			3 partly			
			221+	217+	46	
			18 partly	1 partly		

9. Out of a total of acres 624-39 dry land, acres 29-36 wet land and acres 4-26 garden land which transferred hands during the past 25 years, acres 518-19 dry land, acres 28-0 wet land and acres 4-26 garden land passed from non-cultivating persons to persons belonging to cultivating classes and actually cultivating. This is rather at tangent to the general tendency in the District, due mainly to several stalwart members of an enterprising peasantry like Karra Narasayya and Veeramaneni Scmayya. Again the bulk of such transfers is through the process of regular sale.

VILLAGE

Statement of

Kha- tha No.	Survey No.	EXTENT			From		
		Dry land	Wet land	Garden land			
4	765	1-26			Dasara Asa ..		
10	386	2- 0	Bakka Abbiga		
11	615	1-10	Ramavaram ..		
19	679	13-28	Yelladu ..		
21	320	6-10	Chikkanapalli ..		
27	161	14-16	}	Komra ..		
	164	7-17					Ranopaka ..
	168	5-27					Komra ..
	245	7-11					M. Govinda Rao.
	243	9-16			do ..
	244	11-5	do ..		
	426	..	0-25	..	do ..		
	355	11-9	do ..		
	250	6-6	do ..		
28	587	1-29	Ghulam Rasool Khan ..		
	588	0-29	do ..		
30	232	6-14	Nimma Somaya		
54	575	0- 7	Dedekula Peer Sahib ..		
59	19	6-19	Palakurti Bapu- Rao Rangarao ..		
	21	2- 0			
	22	2-26			

KONDUR.

Land Transfers.

To	How many years ago	How transferred
Bapurao Rangarao ..	15	Alleged failure to pay land revenue
Toguru Komradu ..	10	Alleged encroachment beyond boundary
Rapak V. N. K. Reddy ..	5	Alleged forced occupation
Lombadi Bhoja ..	8	do
Ghasia Hatya ..	9	do
Veeramanani Somayya ..	12	Sale
Kondur Venkata Narasayya	12	Sale
Taguru Malla	12	do
Mangala Venkadu ..	12	do
Soma Ramulu ..	12	do
Kulasakar Rao ..	11	do
Devana Boina Mallayya ..		
Kondur Venkata Narasayya	11	Alleged forced occupation.
Nabi Sahib Nasir Ahmed ..	20	Alleged failure to pay land revenue.
{ Krishna Reddy Narasareddy	16	Sale.
{ Rama Reddy Somareddy	
{ Deva Reddy Mallareddy	

VILLAGE
Statement of

Kha- tha No.	Survey No.	EXTENT			From
		Dry land	Wet land	Garden land	
	285		1-17		Palakurti Bapu Rao Rangarao
	294		1-26		
	293		1-27		
	295		1 -5		
	288		1 -7		
	308	4-18			
	530		1-27		
	511		1-31		
	533		0-34		
	590		1-10		
	26		0 -9		
	40		0-25		
	103	14 -0			
	137	17-29			
	148	8 -13			
	149	12 -1			
	156	17-23			
	157	19-15			
	158	13 -8			
	159	17 -7			
	160	19-29			
	179	5 -34			
	183	19-15			
	184	18-34			
	185	11-18			
	186	5-13			
	187	14-13			
	190	12 -8			
	191	15-12			
	339	1-4			
	350	2-31			
	592		0-30		
	597		1-24		
	598		1-18		

VILLAGE

Statement of

Kha- tha No.	Survey No.	EX ^T ENT			From
		Dry land	Wet land	Garden land	
62 99	608		2-7		Bande Ali Sab .. Ramanuja Rao Kulasekarao ..
	651	13-37			
	661	8-26	
	891	0-27	
	41	..	1-36	..	
	113	14-14	
	162	3-12	
	166	4-17	
	169	9-26	
	170	3- 3	
	172	7-36	
	175	8-32	
	176	17-26	
	188	8-26	
	238	4-27	
	240	3- 2			
	241	2-26			
	351	12-23			
	353	13-11			
726	2-32				
753	13-12				
832	1- 0				
124	192	10-21			Madabushana Venkatachari
	193	5-30			
	501		2-23		Mantripagada Seshagirirao
127	702	15- 5			
138	751	13-25			Lombadi Hemla.
141	125	20-17			Lombadi Poly ..
	126	4-23	

KONDUR.

Land Transfers.

To	How many years ago	How Transferred
..	..	
..	..	
..	..	
Veerumanani Somayya ..	13	Sale.
{ Karra Narasayya ..	16	do
{ Bherwancha Ramrao	
{ Vceramanani Somayya	
{ Kondur Venkatanarsayya	
{ Thallapalli Ramachand- rayya	
{ Sonda Ramulu	
{ Karra Chinna Asareddy	
{ Vadla Buchanna	
{ Lombadi Bhoja	
..	..	
..	..	
..	..	
..	..	
..	..	
..	..	
..	..	
..	..	
..	..	
Sonda Ramulu ..	11	Sale.
..	..	
..	..	
Dudekula Nabi Sahib ..	8	do
Karra Narasayya ..	8	Debt developed to sale.
Bhongit Lingayya ..	7	Sale.
..	..	

VILLAGE

Statement of

Kha- tha No.	Survey No.	EXTENT			From
		Dry land	Wet land	Garden land	
147	685	4-11	Devananaboyina
143	244	16- 8	Abbas Ali Chinna- madar
	245				
99	380	6- 2	Kulasekhara Rao Ranga Rao
124	483	..	2-30	..	Kasthuri Ranga- chari ..
Grand Total	..	624-39	29-36	4-26	

KONDUR.

Land Transfers.

To	How many years ago	How transferred
Nabi Sahib Nasir Ahmed ..	15	do
Karra Narasayya ..	5	mortgage with possession : redemption without charge after 3 years.
Bhongir Gowrayya ..	3	mortgage with possession.
Santha Ramulu ..	4	mortgage with possession : redemption without charge after 9 years

KONDUR.

LAND TRANSFERS.

inheritances.

From persons belonging to non-cultivating classes

to persons belonging to cultivating classes and actually cultivating		to persons belonging to cultivating classes but not cultivating at present		to persons belonging to non-cultivating classes but actually cultivating at present		to persons belonging to non-cultivating classes and not cultivating at present	
Survey No.	Extent	Survey No.	Extent	Survey No.	Extent	Survey No.	Extent
161	14-16	355	11-9		
164	7-17	587	1-29	w	
168	5-27	575	0-7	w	
245	7-11	702	15-5		
243	9-16
244	11-5
426	0-20
250	6-6
588	0-29	w
19	6-19	g
21	2-0	g
22	2-26	g
285	1-17	w
294	1-26	w
296	1-27	w
295	1-5	w
288	1-5	w
808	14-18
530	1-27	w
511	1-31	w
533	0-34	w
490	1-10	w
26	0-9	w
40	0-25	w
103	14-0
187	17-29
148	8-13
149	12-1
156	17-23
157	19-15
158	13-8
159	17-7
160	19-29
179	5-34
183	10-15
184	18-31
185	11-18
186	5-13
187	14-13
190	12-8
191	15-12

KONDUR.

LAND TRANSFERS.

inheritances.

From persons belonging to non-cultivating classes							
to persons belonging to cultivating classes and actually cultivating		to persons belonging to cultivating classes but not cultivating at present		to persons belonging to non-cultivating classes but actually cultivating at present		to persons belonging to non-cultivating classes and not cultivating at present	
339	1-4
350	2-31
592	0-30 w
597	1-24 w
598	1-18 w
608	2-7 w
651	13-37
661	8-26
891	20-27
41	1-36 w
113	14-14
162	3-12
165	3-23
166	4-17
169	9-26
170	3-3
172	7-36
175	8-32
176	17-26
188	8-26
238	4-27
240	3-2
241	2-26
851	12-23
853	13-11
726	2-32
753	13-12
832	1-0
192	10-21
193	5-30
501	2-23 w
244	16-8
245	16-8
483	2-30 w
(5)		(6)		(7)		(8)	
518-19 dry land				26-14 dry land			
28-0 wet land				1-36 wet land			
4-26 garden							
Grand total	}	624-39 dry land					
		29-36 wet land					
		4-26 garden land					

10. Acres 30-8 is fallow on account of infertility. Competition of land is keen. On the average, an acre of dry land is worth about Rs. 50, wet and garden land about Rs. 100. The price should have been much higher if the village were accessible to outside enterprise: the local landless families are so poor and diffident that they cannot think of buying land and carrying on proprietary cultivation.

11. There are a large number of joint occupancies (in several of which there is joint cultivation), and nowadays a number of disputes and quarrels have arisen among the joint occupants regarding division of yield, etc. The present tendency is towards breaking up joint tenancies and each cultivator looking to his land.

Agricultural Tenancies

12. Thirty-three tenancies comprise acres 211-31 dry land and 39-3 wet land. Eleven tenants are landless.

13. Nineteen of the contracts are in terms of crop, thirteen in terms of money and one in both. A high majority of them are written on plain paper. The 33 contracts are for—

20 years	in	1 case
8 "	"	1 "
6 "	"	1 "
5 "	"	1 "
4 "	"	2 cases
3 "	"	3 "
2 "	"	6 "
and 1 year	"	18 cases

Agricultural Labourers

14. Sixty-seven out of 281 families are landless and tenancyless. Their details are

Basket-makers	..	2
Shepherds	..	2
Domestic servants	..	24
Weavers	..	6
Coolies	..	17
Teachers	..	2
Grocers	..	6
Fisherman	..	1
Fruit-picker	..	1
Toddy-sellers	..	3
Goldsmith	..	1
Dependents	..	2

15. The weavers make the different kinds of cloth used by the raiyats for their daily use. They weave with yarn upto 32 counts.

16. Men get between one and a half and two annas per day as wage, women from one to one and a half anna. Wages are paid more in kind than in money.

17. Serfdom prevails largely in Warangal villages. Landless and tenancyless raiyats, and younger members of occupant and tenant families, attach themselves as "bhagelas" (*jeethagadu* in Telugu) to big landholders. At Kondur, there are 87 bhagelas, one of whom is hereditary, 5 of whom have served for more than 10 years and 15 of whom have served for more than 5 years. Forty-two out of 87 owe debts to their Masters, nine of whom pay interest thereon. The accompanying Table of bhagelas shows that the treatment given by the several middle class landholders to the bhagelas is not bad.

18. Pattadar No. 11 exercises the right of extracting forced labour from *all* resident families of small raiyats, compelling the latter to work first on his (the "Maharaja's") fields, and then on their own respective lands. No sort of wage is paid to them, and refusal to comply involves being dragged to the field and whipped to work. The small raiyats agree that by longstanding custom they have been forced to do this kind of unpaid forced work for families whose ancestors were local *deshmukhs*. But they lose a good deal by not being able to look to their own occupancy or cultivation holdings in proper time. Numerous families did apply to the police for protection but to no avail. In Telugu this forced labour not paid for is known as *vattipani* and involves worse terms than under the English manorial system at its worst. Rather, it comprises (as it is practised today) livery obligations without maintenance responsibility.)

Land mortgage debt

19. There are in all thirty land mortgages the extent of land mortgaged being acres 424.5 dry land, 64.21 wet land and 7.22 garden land, and estimated value thereof Rs. 12,760. The debt is Rs. 7,753.

20. There are 3 mortgages with possession, one being of the ordinary kind and two involving redemption of land without any charge after a specified number of years in each case.

21. Twenty-seven are simple mortgages to five of which conditional sale clauses are attached.

22. Real rates of interest charged are—

	12½ per cent.	in	4 cases
	12 per cent.	„	18 „
and	9 per cent.	„	4 „

One is an instalment loan where interest and principal are compounded into fixed annual payment. Almost all the mortgages are written on plain paper.

Money-lenders are

	Telanga carpenters	in	2 cases
	Velma raiyats	„	6 „
	Telanga raiyats	„	11 „
	Komti sowears	„	7 „
	Reddy sowear	„	1 case
and	a co-operative society (wound up)	„	3 cases

23. Causes for the debts are

	Repayment of co-operative society dues in	13 cases
	Famine	„ 5 „
	Household expenses	„ 1 case
	Marriage	„ 3 cases
	Housebuilding and marriage expenses	„ 2 „
	Payment of land revenue	„ 2 „
	Cultivation expenses	„ 1 case
	and accumulation	„ 3 cases

24. The 30 debts have lasted for—

12 years	in	1 case
10 „	„	5 cases
8 „	„	1 case
6 „	„	2 cases
5 „	„	2 „
4 „	„	2 „
3 „	„	1 case
2 „	„	3 cases
1 year	„	13 cases

Other debts.

25. Of the 280 resident families, 205 are indebted and 75 are debt-free. Six families owe land mortgage debt only, and the non-land mortgage debt of 199 families amounts to Rs. 45,305 (including current money value of 39 maunds of paddy). This yields an average of Rs. 227-10-7 per indebted family. At the time of investigation, no crop is ready to hand, and so this amount is the sum total of accumulations from previous years and borrowings during the current year. The burden is not heavy, specially in

view of the fact that Rs. 5,200 is the debt incurred by money-lenders for their business. This would reduce the real net debt of the village to Rs. 40,105.

26. The total debt of both kinds divided among all resident families would result in Rs. 207-6-0 nearly per resident family.

27. Seventy debts are based on personal security, 91 on crop security, and 3 on both. Twenty-five are based on personal service. Seven debts are secured by sheep, one by sheep and crop, and one by house security. One is a sundry debt.

28. The debts are

Rs. 4,000 and more	in	1 case
„ 2,000 „	„	3 cases
„ 1,000 „	„	6 „
„ 500 „	„	4 „
„ 250 „	„	36 „
„ 100 „	„	74 „
and less than Rs. 100	„	75 „

29. Rates of interest levied are—

25 per cent. per annum	in	1 case
12 „ „	„	149 cases
9 „ „	„	36 „
and 7½ „ „	„	4 „

No interest is being charged in 8 cases, and in 1 case no information is available with regard to the interest rate.

30. The debts have lasted for —

40 years	in	1 case
39 „	„	1 „
20 „	„	8 cases
15 „	„	3 „
12 „	„	3 „
10 „	„	28 „
8 „	„	7 „
7 „	„	2 „
6 „	„	14 „
5 „	„	22 „
4 „	„	19 „
3 „	„	8 „
2 „	„	36 „
1 year	„	39 „
6 months	„	2 „
and 4 „	„	1 case

Five are sundry debts.

31. Money-lenders are—

Telingana raiyats	in	76 cases
„ goldsmiths	„	2 „
„ carpenters	„	4 „
„ Mahomedan raiayat	„	1 case
Komti grocers	„	11 cases
„ sowcars	„	58 „
Velma sowcar	„	23 „
a lambadi raiyat	„	1 case
Reddy sowcars	„	8 cases
„ raiyats	„	3 „

Twelve sundry debts are due to several in each case.

32. Main causes for these debts are—

Household expenses	in	39 cases
Marriage „	„	44 „
Payment of land revenue dues	„	32 „
Purchase of bulls	„	29 „
Cultivation expenses	„	14 „
Purchase of pigs	„	1 case
„ buffaloes	„	3 cases
„ clothes	„	1 case
„ yarn	„	4 cases
Housebuilding	„	2 „
Trade	„	7 „
Money-lending	„	3 „
Well-sinking	„	4 „
Purchase of house site	„	2 „
Famine	„	6 „
Repayment of co-operative society dues	„	1 case
and prior debt	„	7 cases

Out of Rs. 45,305, Rs. 17,528 is due to one komti sowcar, Rs. 6,292 to one Telingana raiyat (money-lending being his subsidiary occupation) and Rs. 2,975 to a Velam sowcar. All the three live in the village.

Rs. 19,101 out of Rs. 45,305 is productive debt.

The villagers (of all classes) are very plain in giving accounts of their debts. Sowcars do not hesitate to show their books and state their debts.

Seed supply.

33. Most of the raiyats preserve seed. If occasionally some borrow, 25 per cent. more is repaid at the next harvest season.

How produce is disposed of

34. Important crops are paddy, yellow jawari, castor-seed and til. Castor is weighed and other produce is measured. Jawari is rarely sold.

General

35. Milk supply is very good, but most of it is used for making ghee and selling it. There is a growing change from jawari to rice as staple food, and this is perhaps one of the reasons for the increasing lack of virility among the raiyats. There are 2 good drinking water wells but the people use tank water. The population looks by no means healthy, and all (except komtis and gold-smiths) indulge in excessive drinking of toddy. There are 13 toddy shops in this village. The daily fare is very poor in nourishment. Albeit, they are quite honest.

36. The joint-family system has practically vanished. Almost every house has got separate hearths ranging from 2 to 4, symbolising partitions among the brothers or cousins.

37. The village site is acres 14-37 in extent. For the population, the area is insufficient, and the houses are very filthy and congested. There is one sewing machine, but no bicycle.

38. Statistics from village records (1339 F.) are—

Carts		37
Ploughs	..	211
Bulls	..	367
Cows	..	514
Buffaloes	..	580

39. There is no panch organisation nor spirit. Yet, people do not go to courts. As yet, no sowcar of Kondur has gone to court against any of his debtors.

40. Twenty-three persons are literate in Telugu. No one knows Urdu or English.

41. Malaria is the most serious disease here. Just after the rains, people begin to suffer from it and go on with till about February. The nearest hospital is at Varadamapet, about 8 miles away. There are many lepers in this area.

42. This is the biggest village of the 56 in which investigations have been held, and numerous features of

Telingana rural economy are distinctly discernible like excessive fragmentation of holdings joint occupancy and division of yield, serfdom of a kind. extravagant use of country liquor and poor food and poorer stamina. Yet, the recent development of a healthy middle-class proprietary peasantry is a feature which is peculiar to the comparatively healthier portions of Warangal Taluqa and not generally found in the District. With more nourishing food and less liquor, with easier capital supply to and less coercion on the poorer families, Kondur should be able to become much more prosperous.

VILLAGE
Agricultural

No. of Patta	Name of Pattadar	Name of actual occupant	Survey No.
1	Anjaneya Temple ..	Brahm in Sathayya ..	412
2	Dudekula Ali Sahib ..	(a) Dudekula Ali Sahib ..	484
		(b) Dudekula Jamma ..	584
		(b) Dudekula Jamma ..	589
3	Gajji Ailiga ..	(a) Devanaboyine Mallayya ..	486
		(b) Gajji Dudaga ..	551
4	Dasara Asa ..	Baju Rao Ranga Rao ..	765
5	Dasara Abbiga ..	Dasara Buchiga..	766
6	Junna Ailuga ..	Junna Ailuga ..	808
			856
			801
			813
7	Kerra Chinna Asa Reddy ..	(a) Kerra Chinna A. R. ..	357
		(b) Pullayya Rajayya ..	363
		(c) Kristayya Rajayya ..	352
		(d) Zacho Narasayya Rajayya ..	845
		(e) Kulasekar Rao Palakurti ..	344
			345
8	Pendli Abbiga ..	Pendli Abbiga ..	279
9	Bakka Abbiga ..	(a) Narasa Rajiga ..	796
			881
		(b) Chandu Abbiga ..	796
			881
10	Pole Komradu ..	(a) Pole Komradu ..	7
			374
			384
			387
			388
			389
			497
			574
			576
			385
			386
		(b) Pole Malladu ..	7
		(c) Pole Eeradu ..	374
		(d) Pole Somudu ..	384
		(e) Pole Lachudu ..	387
			388
			419
			389
			497

KONDUR.

Holdings.

EXTENT OF LAND OCCUPIED			No. of bits	Extent of fallow land	Cultivated by occupant or tenant	Main occupation of land holder	Additional occupation if any
Dry	Wet	Garden					
..	1-5	..	1	..	tenant	Temple Worshipper	
..	0-13	..	2	Agriculture	
..	0-32	do	
..	0-6	..	1	do	
..	0-9	..	1	do	
..	0-6	..	1	do	
1-26	1	..	tenant	do	Shepherd
1-18	2	do	
1-2	do	
3-12	3	do	
4-13	do	
2-9	do	
7-32	4	do	
3-39	joint occupancy and division of yield : $\frac{1}{4}$ each	
1-10	do	
11-38	do	
11-4	2	Agriculture	
5-39	do	
..	0-12	..	1	do	Shepherd
0-32	2	do	
0-7	do	do
0-32	2	do	do
0-8	do	do
0-3	do	do
3-2	do	do
6-16	do	do
4-1	do	do
4-31	do	do
3-9	do	do
..	0-3	do	do
..	0-16	do	do
..	0-15	do	do
4-9	do	do
2-37	do	do
0-3	Agriculture	Shepherd.
6-2	do	do
3-17	do	do
4-1	do	do
4-34	do	do
..	0-15	do	do
3-9	do	do
..	0-2	do	do

VILLAGE
Agricultural

No. of Patta	Name of Pattadar	Name of actual occupant	Survey No.
			574
			574
			385
			386
		(f) Togaru Komrudu	386
11	Rapak Venkatnarsimha Kona Reddy Deshmukh	Rapak Venkatnarsimha Kona Reddy Deshmukh	343
			442
			874
			875
			438
			424
			435
			437
			437
			438
			440
			441
			444
			445
			446
			447
			449
			452
			615
			616
			623
			624
			629
12	Devanaboyina Mallayya	Devanaboyina Mallayya	35
			735
			795
13	Meru Krishtanna Enketi	(a) Meru Koneri Enketi	258
			282
			25
		(b) Govinda Ramulu Kishtanna.	258
			282
			25
		Balja Verayya	25
		(d) Komara Komradu	262
14	Eeni Kasturi Rangachari	Eeni Kasturi Rangachari	268
			258
			254

VILLAGE
Agricultural

No. of Patta	Name of Pattadar	Name of actual occupant	Survey No.
15	Abdur Krishtayya ..	(a) Mallyaya Krishtayya A. ..	504
			527
16	Cheela Narasudu ..	(a) Cheela Narasudu ..	553
			567
			768
			788
		(b) Bhongir Lingayya ..	816
		(c) Nimmala Ramalingadu ..	430
		Ramalu ..	
17	Kayithapu Komrayya ..	(a) Kayithapu Komrayya ..	506
			542
			860
			570
			770
			782
			809
			810
		(b) Kayithapu Buchayya ..	506
			542
			570
			770
			782
18	Avasala Karanna ..	Rajasekaram ..	610
			611
			612
19	Chikannapalle Komra ..	Lambadi Bhoja ..	779
20	Sastra boyina Komra ..	Shastra boyina Komra ..	595
		Ghasya Hatya ..	
21	Ranapak Komra ..	Bhanya Hatya ..	302
		Dhavraya Hatya ..	
22	Krishtamachari ..	Paparam ..	120
	Paparam ..		123
			122
			127
			128
			129
			130
			131
			132
			133
			134
			135
			152

KONDUR.

Holdings. (contd.)

EXTENT OF LAND OCCUPIED			No. of bits	Extent of fallow land	Cultivated by occupant or tenant	Main occupation of landholder	Additional occupation if any
Dry	Wet	Garden					
..	1-14	..	2	Agriculture	
9-34	0-11	..	4	do (though minor)	
..	0-28		
5-1		..	1	Moneylender and trader	
1-18		..	2	Agriculture	Shepherd
12-7	0-6	..	7	do	do
..	0-3		
..	0-4		
6-14	1-10		
..			
10-10			
0-22			
11-24			
8-6	0-4	..	5	do	do
..	0-8		
..	1-10		
8-16			
0-23	1-22	..	2	Goldsmith	Agriculture
..	1-18		
..	1-4		
13-28	1	Agriculture	
..	0-8	..	1	do	Vegetable seller
6-10	1	do	
5-9	joint	cultivation	and	division	of	yield	
16-8	2	do	
5-29			
..	1-21		
..	1-34		
..	1-13		
..	1-2		
..	1-0		
..	0-14		
..	1-4		
..	1-24		
..	1-87		
1-18			

VILLAGE

Agricultural

No. of Patta	Name of Pattadar	Name of actual occupant	Survey No.
			158
			136
23	Pole Chinna Komradu ..	Pole Chinna Komradu ..	769
24	Thalapalli Kondayya ..	(a) Thalapalli Rajayya ..	261
			749
		(b) Thalapalli Chinna Rajayya ..	261
			749
		(c) Thalapalli Lachayya ..	261
			749
		(d) Thalapalli Somayya ..	261
			749
		(e) Thalapalli Gopayya ..	261
			749
25	Chikannapalli Komra ..	Chikannapalli Komra ..	677
	Pendle Narasimha ..		
26	Fakir Amir Ali ..	(a) Fakir Amir Ali ..	329
			448
		(b) Mahboob Ali ..	329
27	Manthripragada Govindarao ..	(a) Veeramaneni Somayya ..	161
			164
			168
			245
		(b) Sontha Ramulu ..	250
		(c) Kondur Venkatnarasayya ..	244
			243
		(d) Toguru Malla ..	426
28	Ghulam Rasool Khan ..	(a) Madar Sahib Nasur Ahmed ..	585
		(b) Kulasekar Rao ..	587
		(c) Devanaboyina Mallayya ..	588
		(d) Kotta Mallayya ..	
29	Cheela Buchayya C. ..	(a) Cheela Buchayya C. ..	370
			409
			410
			459
			554
			890
			369
		(b) Rayani Ecrayya ..	370
			409
			410
			439
			369

KONDUR.

Holdings.

EXTENT OF LAND OCCUPIED			No. of bits	Extent of fallow land	Cultivated by occupant or tenant	Main occupation of landholder	Additional occupation if any
Dry	Wet	Garden					
1-37							
7-32							
10-0			1	Agriculture	Shepherd.
1-35	2	do	
2-2							
1-35	2	do	
2-2		
1-35	2	do	
2-2		
1-35	2	do	
2-2		
1-36	2	do	
2-1							
9-34	1	do	
0-31	2	do	Fakir.
..	0-12	Joint occupancy and division of yield	Fakir.
0-31	2		
..	0-12		
14-16	4	Sowcar	Agriculture
7-17							
5-27							
7-11							
6-6	1	do	do
11-5	1	..	tenant		
9-16							
..	0-25	..	1	Agriculture	
..	0-8	..	1	do	
..	1-29	..	1	..	tenant		
..	0-29	..	1	do	
5-2	5	Joint occupancy and division of yield: $\frac{1}{2}$ & $\frac{1}{2}$ Agriculture	
..	0-8	..					
..	0-13						
..	0-12						
..	0-18						
0-9							
4-11							
5-2	8	do	
..	0-8						
..	0-13						
..	0-12						
4-11							

VILLAGE
Agricultural

No. of Patta	Name of Pattadar	Name of actual occupant	Survey No.
		(c) Karra Somayya ..	369
		(d) Cheela Buchayya Mallayya ..	409
			410
			439
		(e) Cheela Yellayya ..	409
			410
			439
		(f) Cheela Lingayya Mallayya ..	409
			410
			439
		(g) Cheela Venkayya Mallayya ..	409
			410
			439
80	Kondur Venkatanarsayya ..	(a) Kondur Venkatanarsayya ..	1
			17
			18
			23
			200
			201
			202
			203
			204
			205
			206
			207
			208
			209
			210
			211
			212
			213
			231
			235
			281
			326
			327
			328
			360
			361
			362
			367
			368

KONDUR

Holdings.—(contd.)

EXTENT OF LAND OCCUPIED			No. of bits	Extent of fallow land	Culti- vated by occupant or tenant	Main occupa- tion of landholder	Additional occupation if any
Dry	Wet	Gar- den					
3-0	1	Agriculture	Sowcar
..	0-11	..	2	do	
..	0-13
..	0-12
..	0-8	..	2	do	..
..	0-14
..	0-11
..	0-7
..	0-14	..	2	do	..
..	0-11
..	0-8	..	2	do	..
..	0-13
..	0-12
..	..	1-38
..	2-30
..	1-8
4-23
..	0-36
..	0-38
..	0-34
..	1-2
..	1-2
..	1-2
..	0-32
0-14
..	0-26
..	0-36
..	0-27
5-20
..	0-16
..	1-2
6-27
3-20
..	0-13
3-5
..	..	1-12
14-21
8-22
2-22
11-37
10-22
12-37

VILLAGE
Agricultural

No. of Patta	Name of Pattadar	Name of actual occupant	Survey No.
			415
			417
			418
			420
			421
			450
			451
			453
			454
			455
			456
			457
			457
			459
			460
			461
			492
			493
			494
			496
			511
			512
			535
			536
			537
			538
			539
			594
			618
			619
			620
			632
			633
			634
			636
			637
			638
			641
			642
			643
			647
			714

KONDUR.

Holdings (contd.)

EXTENT OF LAND OCCUPIED			No. of bits	Extent of fallow land	Cultivated by occupant or tenant	Main occupation of landholder	Additional occupation if any
Dry	Wet	Garden					
..	0-37
..	0-22
..	0-39
..	0-35
..	0-38
..	1-37
..	1-19
1-17
..	1-27
..	0-14
..	1-6
..	1-30
..	2-14
..	1-16
..	1-39
..	1-35
..	1-33
..	2-21
..	2-30
..	2-21
9-38
12-18
..	0-37
..	1-17
..	1-25
..	1-27
..	1-33
..	2-22
..	1-35
..	2-14
..	1-0
..	1-3
..	2-1
..	2-32
..	1-7
..	2-6
..	1-22
..	2-17
..	2-25
..	2-20
..	0-14
7-29

VILLAGE
Agricultural

No. of Patta	Name of pattadar	Name of actual occupant	Survey No.
			715
			717
			718
			728
		(b) Santha Ramulu . . .	200
			201
			202
			203
			204
			205
			206
			208
			209
			210
			212
			213
			234
		(c) Karra Narasayya. . .	67
			68
			69
		(d) Girigani chinna Ramalingadu	100
			104
		(e) Pulla Rangan . . .	415
		(f) Girigani Ramachandran . .	417
			418
		(g) Thanda Somadu . . .	422
		(h) Pulla Buchayya . . .	421
		(i) Pulla Eerayya
		(j) Girigani Pedda Ramalingadu..	..
		(k) Girigani Rajiga Narasimhadu	..
		(l) Kulaseker Rao . . .	324
		(m) Nimma Somayya . . .	232
		(n) Nimma Chandrayya
		(o) Nimma Kasarapu Somayya
		(p) Kasarapu Ramayya
		(q) Kasarapu Rajamma Pedda Sommayya.
		(r) Nimma Kanakayya
		(s) Nimma Venkayya
31	Bachaboyina Yellayya . . .	Kondur Venkatnarasayya . .	663
	Babathu Jeedikanti Rammayya	664

VILLAGE

Agricultural

No. of Patta	Name of Pattadar	Name of actual occupant	Survey No.
32	Devanaboyina Dudega ..	(a) Kotta Mallyaya Muthayya ..	800
		(b) Dudekula Abbas Ali ..	821
33	Girigani Chinna Ramalingadu ..	(a) Girigani Chinna R. L. ..	3
		(b) Thalapalle Kondayya ..	124
		..	59
		(c) Thalapalle Rajayya
		(d) Thalapalle Lachayya
		(e) Thalapalle Pedda Somayya
		(f) Thalapalle Gopayya
		(g) Pulla Rangam ..	124
		(h) Pulla Buchiga ..	124
		(i) Thanda Somudu ..	124
		(j) Girigani Ramachandram ..	278
		..	628
		(k) Kerra Narasayya ..	283
		..	408
		(l) Ramalingadu Pedda Mallyaya ..	466
		..	427
		(m) Panthangi Lingayya ..	465
		(n) Pulla Rangam
	
		(o) G. Pedda Raminlagadu ..	514
		(p) Pulla Ramaswamy ..	526
		(q) G. Ramachandram
		(r) G. Chinna Ramalingadu ..	215
		(s) Pulla Rangam
		(t) Girigani Ramachandram
		(u) Thanda Somadu
		(v) Pulla Buchayya
		(w) Pulla Ramaswamy
		(x) G. Pedda Ramalingadu
		(y) G. Rajiga Narasimhaloo
34	Vadle Kona Narasimhaloo ..	Buchayya Narasimhaloo ..	8
35	Karra Narasayya ..	(a) Karra Narasayya ..	13
		..	65
		(b) Karra Somayya ..	69
		..	70
		(c) Kotta Venkayya ..	71
		..	72
		(d) Karra Pedda Gopayya ..	73
		..	74

KONDUR.

Holdings (contd.)

EXTENT OF LAND OCCUPIED			No. of bits	Extent of fallow land	Cultivated by occupant or tenant	Main occupation of landholder	Additional occupation if any
Dry	Wet	Garden					
1-31	Agriculture.	..
7-85	1	do	..
..	..	0-12	house
3-9	site
..	0-21	..	1	Joint cultivation and division of yield.	..
..
..
3-9
3-8
3-8
..	0-28
..	0-33
..	0-16
..	1-32
..	0-15	..	2	Agriculture	..
..	1-28	Joint cultivation and division of crop in ratio of l — 8 as.	..
..	1-16	n — 2 as. 8 ps.	..
..	m — 5 as. 4 ps.	..
14-38	Joint occupancy and division of yield $\frac{1}{3}$ each.	..
19-11
..
11-15	Joint cultivation $\frac{1}{3}$ each.	..
..
..
..
..
..
..
..	..	0-11	1	Kalal	.. Agriculture.
1-39	13	Agriculture	..
..	1-3
..	1-27	Joint cultivation and division of yield.	..
..	1-12
..	1-8	K. N. Sowcar's main profession.	..
..	1-27
..	1-6
..	1-10

KONDUR.

Holdings (contd.)

EXTENT OF LAND OCCUPIED			No. of bits	Extent of fallow land	Cultivat- by occu- pant or tenant	Main occupation of landholder	Additional occupation if any
Dry	Wet	Garden					
..	1-25
..	1-33
..	1-20
..	1-13
..	1-39
..	2-0
..	2-1
..	1-35
0-22
..	1-19
..	0-14
..	2-0
..	1-17
..	0-29
..	1-9
15-1
5-20
10-5
6-14
1-33
7-14
10-26
6-2
14-2
6-25
7-33
8-21
4-36
13-24
9-31
8-15
1-38
14-3
17-8
11-30
20-31
18-29
10-7
..	4-16
10-28	4	Agriculture	.. Carpenter.
5-38
4
..	0-31

VILLAGE
Agricultural

No. of Patta	Name of Pattadar	Name of actual occupant	Survey No.
36		(b) Vadla Buchanna Pedda .. Narasimloo	47
37	Vadla Pedda Narasimhaloo ..	(a) Vadla Buchanna .. (b) Vadla Somayya .. (c) Vadla Ramalingam .. (d) Vadla Ramachandram .. (e) Vadla Lachmayya ..	608 603 603 603 603
38	Sathani Ananthayya ..	Sathani Lakshmi Narasayya ..	50 474 475 892
39	Togaru Malladu ..	Togaru Malladu ..	321
40	Tatta Narasimha Chari ..	Tatta Narasimha Chari ..	276
41	Rayini Veeram ..	(a) Rayini Mallayya .. (b) Rayini Veeram ..	304 ..
42	Guntuka Venkatanarasu ..	(a) Guntuka Venkatanarasu .. (b) Guntuka Sayiga.. .. (c) Guntuka Venkadu ..	252 468 505 252 468 505 252 468 505
43	Dudekula Chinna Nasiru ..	(a) Ali Sahibu (b) Nabi Sahibu (c) Kasim Sahib (d) Sahib Ali	46 416 686 687 688 689 691 693 703 704 706 707 708 709 710 730 751

KONDUR.

Holdings.—(contd.)

EXTENT OF LAND OCCUPIED			No. of bits	Extent of fallow land	Cultivated by occupant or tenant	Main occupation of landholder	Additional occupation if any
Dry	Wet	Garden					
..	0-31	Agriculture	.. Carpenter
..	0-14	..	1	do	do
..	0-13	..	1	do	do
..	0-14	..	1	do	do
..	0-13	..	1	do	do
..	0-13	..	1	do	do
..	1-36	..	3	Agriculture	
..	1-29		
..	2-19		
..	..	0-22		
3-24	1	do	Shepherd.
..	0-5	..	1	..	tenant		Beggar.
..	0-3	..	1	Agriculture	
..	Joint occupancy and division of yield.	
0-15	3	Agriculture	Sethsindhi.
..	0-16		
4-27		
0-15		
..	0-16	..	3	do	do
4-27		
0-15		
..	0-16	..	3	do	do
4-26		
..	1-29	..	9	do	
..	0-21	do	
4-2	do	
4-0	do	
5-10		
7-3		
2-31		
10-30	Joint cultivation and division of yield as. 4 each.	
5-22		
2-20		
..	1-36		
..	1-35		
..	1-12		
..	1-13		
19-27		
7-19		
2-2	

VILLAGE
Agricultural

No. of Patta	Name of Pattadar	Name of actual occupant	Survey No.
			786
			556
			557
			558
		(e) Buchanna Pedda Narasimlu .	563
			556
			557
			558
		(f) Ramalingam Chinna Narasi- simhadu.	563
			556
			557
			558
		(g) Bucha Venkadu ..	563
			556
			557
			558
44	Dudekula Pedda Nasiru ..	(a) Sahibu Nazir Ahmed ..	563
			299
			300
			413
			601
			602
			785
		(b) Madir Sahib Nasir Ahmed ..	413
			571
			601
			602
			649
			841
			848
		(c) Husain Wazir Ahmed	299
			300
			601
			602
			785
		(d) Abbas Ali Chinna Mader ..	571
			601
			602
			785
			841
			842
			843
		(e) Devanaboyina Buchi-Mallaya	306

KONDUR.

Holdings.—(cont.)

EXTENT OF LAND OCCUPIED			No. of bits	Extent of fallow land	Cultivated by occupant or tenant	Main occupation of landholder	Additional occupation if any
Dry	Wet	Garden					
..	..	0-20	
..	0-24	
..	0-25	
..	0-24	
..	0-24	
..	0-8	..	1	Agriculture	Carpenter.
..	0-9	
..	0-8	
..	0-8	
..	0-8	..	1	do	
..	0-9	
..	0-8	
..	0-8	
..	0-8	..	1	do	
..	0-8	
..	0-8	
..	0-8	
..	0-8	
..	0-19	do	
..	0-36	
..	0-9	
..	0-23	
..	0-23	
..	0-4	
..	0-10	do	
..	0-12	
..	0-15	
..	0-15	
..	1-20	
8-17	
8-12	
..	0-19	do	
..	0-36	
..	0-16	
..	0-16	
..	0-4	
..	0-12	do	Shop servant
..	0-31	
..	0-31	
..	0-8	
6-33	
2-0	
7-0	
..	0-7	..	1	do	Shepherd

VILLAGE
Agricultural

No. of Patta	Name of Pattadar	Name of actual occupant	Survey No.
45	Pole Narasudu Babathu Shala Narasudu.	Pole Narasudu ..	779
46	Gunda Narasadu ..	(a) Gunda Muthadu .. (b) Gunda Abbigadu .. (c) Gunda Kom:adu ..	236 237 239
			600 631
47	Sakala Narasa ..	Sakala Lachadu..	229 249
48	Gundegana Narasimalu ..	(a) Dudekula Sahibu .. (b) Dudekula Husain ..	754 754
49	Zacho Narasayya ..	(a) Karra Asayya .. (b) Karra Krishtayya .. (c) Karra Pullayya .. (d) Karra Chinna Ramayya .. (e) Zacho Narasayya ..	356
50	Vadla Chinna Narasimhalu Vadla Pedda Buchanna ..	(a) Vadla Ramalingam .. (b) Vadla Buchanna .. (c) Vadla Somayya .. (d) Vadla Eerayya .. (e) Vadla Narasayya .. (f) Vadla Lachmayya ..	696 696
51	Kammeri Kishtamma ..	(a) K. Somayya Ramayya .. (b) K. Kishtamma Ramayya ..	277 277
52	Devanaboyina Papayya ..	Buchi Mallayya Papayya ..	303 305 307
53	Pusapentadu ..	Doli Lingadu Ramalu ..	784 481 482 489 774 776 790
54	Dudekula Pir Sahib..	(a) Nabi Sahib .. (b) Kasim Sahib .. (c) Sahib Ali .. (d) Ali Sahib ..	575
55	Kerra Gopayya ..	(a) Kerra Gopayya .. (b) Eeradi Muthayya ..	106 836 829 830 835

KONDUR.

Holdings.—(contd.)

EXTENT OF LAND OCCUPIED			No. of bits	Extent of fallow land	Cultivated by occupant or tenant	Main occupation of landholder	Additional occupation if any
Dry	Wet	Garden					
1-3	1	Agriculture	Hakim.
1-35	3	do	Neeradi.
3-30	Each of the 3 occupies the whole land during the year each does duty	do
1-39		do
..	1-36	Agriculture	Washerman.
..	1-24		
4-2	2	(Joint occupancy and division of yield).	..
0-32		
2-39	1		
2-33	1		
2-5	1		
..	Agriculture. (Joint occupancy and division of yield).	..
..		
..		
4-29	1	Agriculture. (Joint occupancy and division of yield).	..
..		
4-29	1	Agriculture do do do	Blacksmith. do
..		
..	1-10	..	1		
..	1-9	..	1		
..	1-2		
..	0-6	S. No. 784 by self do	..
..	0-3		
1-18		
..	0-8	..	4		
..	0-3	do Joint occupancy and division of yield.	..
..	1-1		
4-4		
2-10		
..	0-28		
..	0-7	..	1	do Joint occupancy and division of yield.	..
..		
..		
13-7	2	Agriculture	..
7-18	do	..
1-24	3		
3-29		
7-16		

VILLAGE
Agricultural

No. of Patta	Name of Pattadar	Name of actual occupant	Survey No.
56	<i>Zakulapapi Dudegadu</i>	(a) Udatha Komaradu Dudegadu	745
		(b) Zakula Malladu	745
		(c) Jettaboyina Buchigadu	745
57	Duntur Papayya	Duntur Papayya	658
			659
58	Posa Buchi Venkulu	(a) Posa Buchi Venkulu	377
		(b) P. Kotayya Mallayya	395
		(c) P. Lingadu Ailigadu	589
		(d) Elladu Eeradu	778
		(e) P Narasimhaloo Buchalu	..
59	Palakurti Bapurao Rangarao	(a) Krishna Reddy Narasa Reddi	19
			21
		(b) Rama Reddy Soma Reddy	22
			285
		(c) Devi Reddy Mallayya	294
			208
			295
			288
			308
			530
			531
			533
			590
		(d) Junna Veeradu Ailigadu	26
			592
		(e) Sileveru Ailigadu	..
		(f) Kusa Ram	40
		(g) Sonda Ramulu	103
			137
			186
			187
			190
			191
		(h) Veeramanani Somayya	148
			157
			158
			159
			160
		(i) Kerra Narasayya	149
			156
		(j) Kulasekar Rao Ranga Rao	337
			347

KONDUR.

Holdings—(contd.)

EXTENT OF LAND OCCUPIED			No. of bits	Extent of fallow land	Cultivat- by occu- pant or tenant	Main occupation of landholder	Additional occupation if any
Dry	Wet	Garden					
7-35	1	Agriculture	Shepherd.
3-31	1	do	do
3-31	1	do	do
12-10	1	do	
13-32	do	
6-30	4	do	
7-23	Joint occupancy and division of yield.	
..	0-20		
1-27		
..		
6-19	Agriculture	
..	..	2-0		
..	..	2-26	Joint occupancy and division of yield.	
..	1-17		
..	1-26		
..	1-27		
..	1-5		
..	1-7		
14-18		
..	1-27		
..	1-31		
..	0-34		
..	1-10		
..	0-9	..	2	Agriculture	
..	0-30	Joint occupancy and division of yield.	
..		
..	0-25		
14-0		
17-29		
5-13		
14-34		
12-8		
15-12		
4-6		
9-23		
6-24		
8-24		
19-29		
12-1		
17-23		
12-8		
..	1-22		

VILLAGE
Agricultural

No. of Patta	Name of Pattadar	Name of actual occupant	Survey No.	
59			342	
			346	
			348	
			349	
			877	
			879	
			885	
			(k) Kerra Chinna Asa Reddy ..	350
			Kerra Pullayya
			Kerra Krishtayya
			Zacho Narasayya
			(l) Palekurti Bapu Rao Ranga	312
			Rao.	323
			338	
			339	
			741	
			764	
			763	
			746	
			789	
			888	
			(m) Thalapelli Rajayya Venkaya	651
			661	
			Thalapelli Lachayya
			Thalapelli Semayya
			Thalapelli Gopayya
			Thalapelli Rajayya Kondaya
			(n) Gunnubavelli Ramalingam	879
			Papayya.	179
			(o) Sonda Ramalu ..	148
Sonda Venkatanarasu ..	157			
Sonda Krishtanna ..	158			
Sonda Ramalingam Ethiraj ..	159			
Eripothala Eukayya Bakkay-	183			
ya.	184			
185				
597				
598				
603				
60 Avasala Buchanna (a) Semayya Buchanna ..	280			
725				

KONDUR.

Holdings. —(cont).

EXTENT OF LAND OCCUPIED			No. of bits	Extent of fallow land	Cultivated by occupant or tenant	Main occupation of landholder	Additional occupation if any
Dry	Wet	Garden					
..	1-27		
..	1-31		
..	1-7		
..	1-26	2-4		
..		
1-2	..	0-18		
..	1		
..	2-31		
..		
..		
2-20		
7-18		
..	1-10		
..	1-4		
7-39		
3-7		
17-1		
3-2		
0-21	..	0-23		
..	2	Agriculture	
13-37		
8-26		
..		
..		
..	1	do	
1-1		
..		
4-7		
9-27		
6-24		
8-23		
5-34		
9-27		
18 34		
11-18		
..	1-24		
..	1-18		
..	2-7		
..	0-34		
5-8		

No. of Patta	Name of Pattadar	Name of actual occupant	Survey No.
60		(b) Byindla Ramudu ..	280
		(c) Desaboyina Semayya Sombayya.	485
61	Nimala Ramalingadu ..	(a) Nimala Ramalingadu ..	429
		(b) Nimala Komradu ..	476
		(c) Nimala Somadu ..	507
			773
		(c) Nimala Somadu ..	787
			807
			862
		(d) Eeradi Mallayya Mallayya ..	824
62	Bande Ali ..	(e) Abbas Ali Pedda Madar ..	846
		Veeramanance Somayya ..	891
63	Jethlaboyina Vaggu Buchigadu ..	(a) Jetlaboyina V. B. ..	604
		(b) Lachulu Mallayya
		(c) Udatha Komradu Dudegadu..	..
64	Pusa Narasadu ..	(a) Chiuna Narasadu Venkadu ..	583
	Buchi Venkulu ..	(b) Pusa Pedda Narasadu Illadu ..	583
65	Bakka Baliga ..	(a) Bakka Chandrigadu ..	792
		(b) Toguru Illadu ..	880
		(c) Bhongir Lingayya ..	880
66	Zachula Dudegadu Bondadu ..	(a) Kotta Ma layya Muthayya ..	681
			632
		(b) Zachula Lingadu B. ..	682
		(c) Zachula Dudegadu
67	Kesaraboyina Buchiga ..	(a) Kaitapu Komradu ..	859
		(b) Eeradi Buchiga ..	780
68	Bakka Buchiga Komrayya ..	(a) Siraboyina Komradu ..	796
		(b) Jethlaboyina Buchigadu ..	796
		(c) Bakka Buchigadu Komrayya.	796
69	Vadla Buchanna Narasayya ..	(a) Eeradi Muthayya ..	826
			827
		(b) Vadla Buchanna ..	697
		Vadla Narasayya ..	698
		Vadla Somayya ..	700
		Vadla Eerayya ..	711
		Vadla Narasayya ..	727
		Vadla Lachmayya ..	730
			750
			762

KONDUR.

Holdings.—(contd.)

EXTENT OF LAND OCCUPIED			No. of bits	Extent of fallow land	Cultivated by occupant or tenant	Main occupation of landholder	Additional occupation if any
Dry	Wet	Garden					
..	0-17		
..	0-28		
..	0-5	Agriculture	Shepherd.
..	0-10	Joint occupancy and division of yield.	do
..	0-26		
0-39		
0-13	do
6-29		
2-36		
2-7		
2-32		
0-27	1		
..	1-14	..	1	Agriculture	Shepherd.
..	Joint occupancy and division of yield	do
..	Agriculture	do
..	0-7	..	1	do	
..	0-7	..	1	do	
1-12	1	do	Shepherd
0-4	do	do
0-8	1	Sowcar.	
7-28	1	Agriculture	
5-2		
10-21	1	do	
..	Joint occupancy and division of yield.	
5-33	1	Agriculture	Shepherd
1-24	1	do	do
0-28	1	do	do
0-28	1	do	do
0-29	1	do	do
0-38	1	do	
1-4		
2-10	2	do	do
2-30	Joint occupancy and division of yield	
2-20		
9-13		
6-36		
5-19		
4-22		
4-5		

No. of Patta	Name of Pattadar	Name of actual occupant	Survey No.
70	Lombari Bhoja .. Thalapalli Lachayya ..	T. Kondayya Venkayya .. T. Rajayya .. T. Somayya .. T. Gopayya .. T. Lachayya ..	650
71	Lombari Bhoja .. Thalapalli Lachayya ..	(a) Thalapalli Lachayya .. (b) Chikkannapalli Kom adu .. Sahibu.	673 675 674
72	Nimma Kanakayya ..	(c) Thalapalli Narasayya Rajaya .. Nimma Kanakayya .. Nimma Venkayya .. Nimma Somayya .. Nimma Chandrayya .. Kasarapu Rajamma .. Kasarapu Somayya .. Kasarapu Ramayya ..	674 14 15 198 16 199 214 219 220 221 222 223 225 246 247 248 414
73	Pole Malladu Narasadu ..	Pole Malladu N. ..	5
74	Pendli Malladu ..	Pendli Abbigadu .. Pendli Ramadu .. Pendli Bajigadu ..	9 301 564
75	Elepula Malladu ..	(a) Elepula Malladu .. Elepula Ailigadu .. Elepula Lingadu .. (b) Pulla Rangam .. Kesarboyina Illadu .. Jumma Ailigadu .. (c) Chierayala Somadu .. Kommu Buchigadu .. Elepula Ailigadu ..	292 625 407 626 627 783 625 626 627 793

KONDUR.

Holdings—(contd.)

EXTENT OF LAND OCCUPIED			No. of bits	Extent of fallow land	Cultivated by occupant or tenant	Main occupation of landholder	Additional occupation if any
Dry	Wet	Garden					
6-13	1	Agriculture Joint occupancy and division of yield	
..	1-24	..	1	Agriculture	
..	1-10	do	
..	0-33	..	1	do	
..	0-37	..	1	do	
..	..	3-9	do	
..	..	0-33	Joint occupancy and division of yield	
2-26		
1-3		
..	1-0		
10-25		
1-29		
..	1-18		
..	1-25		
3-33		
14-9		
10-10		
2-6		
4-7		
13-9		
..	1-28		
0-12	1	(house site)	..		
0-13	3	Agriculture	
..	0-23	Joint occupancy and division of yield.	
..	0-6		
..	0-7		
..	0-33		
..	0-19	Agriculture	
..	0-34	Joint occupancy and division of yield.	
..	0-32		
0-29		
..	0-31	Agriculture	
..	0-35	Joint occupancy and division of yield.	
..	0-31		
0-16	1	Agriculture	
..	Joint occupancy and division of yield.	
..		

VILLAGE

Agricultural

No. of Patta	Name of Pattadar	Name of actual occupant	Survey No.
76	Gunde Mankadu ..	Gunde Narasadu ..	319
77	Kommineni Mallayya ..	Kommineni Mallayya ..	378
		Elepula Chandrayya ..	390
			392
			391
			393
			394
78	Deshaboyina Pentadu ..	Deshaboyina Ramudu Ankayya ..	487
		Deshaboyina Somudu Sambayya ..	562
			849
79	Gajji Dudegadu Mallayya ..	(a) Gajji Dudegadu M. ..	463
			596
			733
			742
			853
		(b) Gajji Komradu Ailigadu ..	463
			596
			733
			742
		(c) Gajji Agi Mallayya ..	463
			596
			738
			742
80	Jettaboyina Pedda Malladu ..	(a) Jettaboyina Rajigadu ..	802
			804
		(b) Jettaboyina Buchigadu ..	802
			804
81	Jettaboyina Chinna Malladu ..	(a) Jettaboyina Komradu Malladu ..	854
			791
		(b) Jettaboyina Ramadu Kerra Malladu ..	854
			791
		(c) Gajji Dudegadu Mallayya ..	854
		(d) Gajji Komradu Ailigadu ..	854
82	Jettaboyina Kattabotha Somadu ..	Jettaboyina Kattabotha Somadu ..	365
			364
			382
83	Jumma Malladu ..	(a) Siliveri Malladu Komradu ..	547
			565
		(b) Nimmala Ramalingadu ..	767
		(c) Jumma Malladu Mallayya ..	806
			817
		(d) Jumma Veeradu ..	817
		(e) Varala Rajigadu ..	817

KONDUR.

Holdings—(contd.)

EXTENT OF LAND OCCUPIED			No. of bits	Extent of fallow land	Culti- vated by occupant or tenant	Main occupation of landholder	Additional occupation if any
Dry	Wet	Garden					
2—1	1	Agriculture	
1-22	2	do	
5—2	Joint occupancy and division of yield. } for Elepula Chandrayya.	
7—3		
5—9		
12-31		
7- 3	Agriculture	
..	1-16	..	3	Joint occupancy and division of yield.	
..	0—6		
6-26	Agriculture	
..	0—6	..	5	Agriculture	Shepherd
..	0—7		
0-34		
0-16		
8-12		
..	0—6	..	4	do	
..	0—7		
0-34		
0-16		
..	0—6	..	4	do	do
..	0—7		
0-35		
0-16		
0-27	2	do	
0-32		
0-27	2	do	
0-31		
1-24	2	do	
0—8		
1-24	2	do	
0—9		
1-24	1	do	
1-23	1	do	
6—1	1	do	Shepherd
15-39		
5-14		
..	0—9	..	2	do	
..	0-15		
3-20	1	do	do
9-23	2	do	
1—6		
0-13	1	do	do
0-12	1	do	

VILLAGE

Agricultural

No. of Patta	Name of Pattadar	Name of actual occupant	Survey No.
84	Eeradi Muthayya	Kerra Venkayya	831
85	Dudegadu Malladu	Chikannapalli Komradu Sahibu ..	606
86	Devaboyina Malladu Komrayya ..	D. B. Malladu Komrayya	805
87	Ramavaram Elludu.. ..	Ramavaram Komradu Elludu	10
		R. Dude Malladu Elludu	381
		R. Guddi Narasadu	614
		R. Maisudu	
		R. Narasadu	
		Chelapaka Lachadu	
88	Ramudu Komonar	(a) Komradu Ramadu	27
			257
		(b) Khasigadu Pentadu	27
			257
89	Panthangi Chinna Yellayya	(a) Panthangi Narasimlu	45
		Komradu.	216
		(b) Panthangi Lingayya Yellayya ..	313
			314
		(c) Panthangi Balayya Yellayya ..	
		(d) Ramavaram Bayigadu	45
		(e) Balji Veerayya	45
90	Panthangi Pedda Yellayya	Veeramanani Somayya	255
91	Sonda Ramulu	(a) Lombadi Bhoja	758
		(b) Sonda Ramulu	171
		.. Venkatnarsu	189
		.. Kristanna	194
		.. Ramalingam	195
		Eenapotala Venkayya	196
			197
			462
			464
			489
			499
			503
			502
			871
			872
			102
			177
92	Zacholu Bakkadu Timmadu	(a) Bakka Timmadu	566
	Zacholu Gowradu	Bakka Gowradu	568
			781
		(b) Toguru Yellayya	552

KONEUR.

Holdings.—(contd.)

EXTENT OF LAND OCCUPIED			No. of bits	Extent of fallow land	Culti- vated by occupant or tenant	Main occupation of landholder	Additional occupation if any
Dry	Wet	Garden					
5-25	1	Agriculture	
..	1-8	..	2	do	Shepherd
1-16	1	do	do
..	..	0-7	3	(house site)	..		
5-14		
..	1-7		
..	1-7	..	2	Agriculture	Lohar
3-11	do	do
..	1-6	..	2	do	do
3-11	do	Kalal
..	0-26	..	3	do	do
8-8	Joint occupancy and division of yield.	do
10-33	do
4-27	do
..	do
..	0-13	..	1	Agriculture	
..	0-14	..	1	Bangle-seller	Agriculture
10-28	1	Agriculture	
4-20	1	do	
8-35	10	do	
9-10	Joint occupancy division of yield.	
9-33	
9-28	
16-38	
10-35	
..	1-31	
..	1-12	
..	1-10	
..	1-4	
..	0-9	
..	0-22	
2-7	
3-23	
..	1-7	
6-5	
..	0-13	..	2	Agriculture	
..	0-11	Joint occupancy and division of yield.	
2-29	
..	0-12	..	1	Agriculture	

VILLAGE

Agricultural

No. of Patta	Name of Pattadar	Name of actual occupant	Survey No.
62		(c) Bakka Chandrigadu ..	882
		(d) Bakka Narasudu ..	882
		(e) Ganda Malludu ..	883
93	Bachaboyina Yellayya ..	1. Ramulu Yellayya ..	683
		2. Chandrayya Yellayya ..	
		3. Asadu Permudu ..	
		4. Ramalingadu Yellayya ..	
94	Dasara Eerayya ..	(a) Fakir Amir Ali ..	777
		(b) Kotta Mallayya Muthayya ..	789
95	Koorma Iddigadu ..	Ramudu Basawayya ..	736
		Koorna Iddigadu ..	
96	Kunoor Yellayya ..	(a) Balji Veerayya ..	44
		(b) Ramavaram Bayigadu ..	44
97	Toguru Yellayya ..	Narasudu Yellayya ..	803
98	Ramavaram Kunti Ramudu ..	Ramavaram K. ..	12
99	Ramanuj Rao Ranga Rao ..	(a) Kulasekar Rao ..	181
	Kulasekar Rao Ranga Rao ..		286
			287
			289
			290
			325
			331
			332
			333

KONDUR.

Holdings.—(contd.)

EXTENT OF LAND OCCUPIED			No. of bits	Extent of fallow land	Culti- vated by occupant or tenant	Main occupation of landholder	Additional occupation if any
Dry	Wet	Garden					
0—7	Agriculture	
0—7	do	
0—8	do	
6—10	1	do	Sethesindhis.
						Joint occupancy and division of yield.	
1—35	1	Agriculture	
1—32	1	do	Beggar.
2—14	1	do	Bhoyi
						Joint occupancy and division of yield	do
..	0—3	..	1	
..	0—4	..	1	
1—17	1	Agriculture	Shepherd.
..	..	0—16	1	do	
8—12	tenant		
..	2—0		
..	1—27		
..	1—5		
..	1—27		
4—6		
8—37		
2—17		
..	1—32		
..	1—16		
2—26		
14—16		
15—13		
9—8		
6—2		
..	1—27		
..	1—32		
..	1—32		
..	0—26		
..	1—0		
..	0—24		
..	1—35		
..	1—30		
..	1—18		
15—39		
2—33		

VILLAGE
Agricultural

No. of Patta	Name of Pattadar	Name of actual occupant	Survey No.
99			861
			866
			878
			884
			.. 113
			.. 41
			.. 162
			165
			172
			166
			175
			176
			240
			241
			.. 169
			.. 170
			188
			..
			..
			..
			..
			726
			..
	..		
	753		
100	Ramavaram Pedda Ramudu ..		832
			.. 36
			.. 48
			.. 431
			.. 428
101	Polinani Rajayya ..		432
			.. 60
			61
			251
			217
	256		

KIRWAD.

Holdings.—(contd.)

EXTENT OF LAND OCCUPIED			No. of bits	Extent of fallow land	Cultivated by occupant or tenant	Main occupation of landholder	Additional occupation if any
Dry	Wet	Garden					
4-12		
9-21		
3-3		
..	..	2-22		
14-14		
..	1-36		
3-12		
3-23		
7-36		
4-17		
8-32		
17-26		
3-2		
2-26		
9-26		
3-3		
8-26		
1-12		
12-23		
13-11		
..	joint occupancy and division of yield.	
2-32	1	do	
18-20		
1-0		
..	0-24	..	3	do	Neeradies.
..	0-18		
..	0-4		
Rs. 20 Inam	1-26		
..	0-36		
..	0-6	..	6	agriculture	
..	0-4		
2-21		
2-33		
12-1		

VILLAGE

Agricultural

No. of Patta	Name of Pattadar	Name of actual occupant	Survey No.
			260
			316
			317
			322
			607
		(a) Addur Mallavva ..	60
			61
			251
			217
			256
			260
			316
			317
		..	322
			607
		(c) Thalapalli Ramachandrayya ..	217
		(d) Thalapalli Somayya ..	217
102	Thalapalli Ramayya ..	(a) Thalapalli Ramachandrayya ..	147
			253
			263
			266
			267
		(b) Thalapalli Somayya ..	174
			253
			263
			266
			267
		(c) Addur Mallayya ..	266
		(d) Polinani Rajayya ..	266
103	Byinda Ramadu ..	Byinda Ramudu ..	552
104	Veeramanani Somayya ..	Veeramanani Somayya ..	163
			173
			403
			404
			405
			406
			372
			508
			510
			532
			559
			609

KONDUR.

Holdings.

EXTENT OF LAND OCCUPIED			No. of bits	Extent of fallow land	Culti- vated by occupant or tenant	Main occupation of landholder	Additional occupation if any
Dry	Wet	Garden					
12-10		
3-23		
6-36		
1-12		
..	1-6		
..	0-3	..	6	agriculture	
..	0-2		
1-11		
2-33		
6-2		
6-5		
1-32		
3-19		
0-26		
..	0-23		
1-37		
1-37		
1-23	3		
0-14		
3-0		
1-20		
..	..	1-16		
1-23	3		
0-14		
3-0		
1-20		
..	..	1-16		
1-20	1		
1-20	1		
..	0-24	..	1	agriculture sowear	
10-33		agriculture
18-15		
..	2-31		
..	2-22		
..	0-38		
..	1-28		
2-28		
..	1-80		
..	1-22		
..	1-6		
..	1-14		
..	1-25		

VILLAGE
Agricultural

No. of Patta	Name of Pattadar	Name of actual occupant	Survey No.
			617
			622
			630
			639
			640
			716
			720
			721
			722
			723
			889
			371
105	Ramavaram Kakiwarudu	Ramavaram K.	53
106	Gunda Lingayya Rajanna	(a) Toguru Malladu	383
		(b) Gunda Lingayya	523
		(c) Gunda Kistamma	524
		(d) Vadla Buchanna	523
		(e) Vadla Ramalingam Chikka Narsimlu	524
		(f) Vadla Ramalingam Chikka Narsimlu	529
		(g) Vadla Ramalingam Chikka Narsimlu	529
107	Bakka Narsi Chikka Rajanna	(a) Chikka Narsi Rajanna Venkayya	492
			478
			772
			771
		(b) Chikka Narsi Rajanna Venkayya	771
		(c) Chikka Narsi Rajanna Venkayya	771
108	Bakka Peddarajudu	(a) Chikka Narsi Rajanna Venkayya	534
			794
		(b) Bakka Chandrigadu Abbiga	534
			799
		(c) Bakka Narasudu Peddarajudu	799
109	Sakala Raja Malladu	Sakala Raja Malladu	233
110	Thalapalli Ramachandrayya	(a) Thalapalli Ramachandrayya	218
			227
			230
		(b) Thalapalli Somayya	218
			227
			230
111	Desaboyina Ramudu	(a) Desaboyina Ramudu	573
		„ Somudu	..
		„ Pentadu	..

KONDUR.

Holdings.

EXTENT OF LAND OCCUPIED			No. of bits	Extent of fallow land	Cultivated by occupant or tenant	Main occupation of landholder	Additional occupation if any
Dry	Wet	Garden					
..	2-17		
..	2-33		
..	2-21		
..	3-2		
..	1-38		
9-24		
1-2		
..	..	1-2		
..	..	2-34		
..	..	1-33		
0-27		
3-8		
5-39	1	agriculture	
9-14	1		
9-28	1		
7-5		
9-29	1		
7-5		
5-21	1		
5-22		
..	0-5		
..	0-19		
2-2		
2-6		
2-6	1	agriculture	
2-5	1	do	
..	0-8	..	2		
2-14		
..	0-8	..	2		
3-17		
3-17	1		
6-18	1	agriculture	washerman.
0-37	3		
1-9		
4-9		
0-36	3		
1-10		
4-9		
..	1-0	joint occupancy and division of yield.	fisherman.

VILLAGE
Agricultural

No. of Patta	Name of Pattadar	Name of actual occupant	Survey No.
		(b) Koorna Veerayya Koorna Ramulu	573
112	Chidriyal Ramudu ..	{ C. Somudu ..	775
		{ C. Venkadu ..	
		{ C. Malladu ..	
118	Pusa Ramulu ..	{ Vadla Ramalingadu Chinna ..	550
		{ Narsimhadu. ..	586
		{ Vadla Buchanna ..	761
		{ Pedda Narsimhadu ..	819
		{ Dudekula Nabi Sahib	
114	Kadira Lachadu ..	{ Kadira Lachadu ..	289
115	Koorna Veerayya ..	{ Koorna Veerayya ..	56
		{ Koorna Ramulu ..	
116	Yellambhatla Venkatnarasayya ..	{ Y. Venkatnarasayya ..	54
			55
117	Thalapalli Kondayya ..	{ (a) Girigani Chinna Ramalingadu	34
		{ Pulla Rangam ..	
		{ G. Ramachandram ..	
		{ Thanda Somudu ..	
		{ Pulla Buchayya ..	
		{ Pulla Eeradu ..	
		{ Girigani Pedda Ramalingadu.	
		{ Girigani Rajiga Narasimhadu.	
		{ (b) Th. Kondayya ..	32
		{ Th. Ramachandrayya ..	33
		{ Th. Somayya ..	51
		{ Addur Mallayya ..	52
		{ Veeramannani Somayya ..	53
		{ Polinani Rajayya ..	271
		{ (c) Th. Kondayya ..	560
		{ Th. Ramachandrayya ..	577
		{ The Somayya ..	578
		{ Addur Mallayya ..	579
			591
		{ Polinam Rajayya ..	
		{ Girigani Chinna Ramalingadu.	
		{ Pulla Rangam ..	
		{ (d) Th. Kondayya ..	652
			653
		{ „ Rajayya ..	656
		{ „ Lachayya ..	657
		{ „ Pedda Narasayya ..	660

KONDUR.

Holdings.

EXTENT OF LAND OCCUPIED			No. of bits	Extent of fallow land	Culti- vated by occupant or tenant	Main occupation of landholder	Additional occupation if any
Dry	Wet	Garden					
..	1-0	joint occupancy and division of yield do do	fisherman weavers.
9-31	1		
..	1-22	..	4		
1-28		
1-11		
2-11		
..	0-14	..	1	agriculture joint occupancy and division of yield.	fisherman.
..	0-7	..	1		
..	1-12	..	1	..	tenant	joint occupancy and division of yield.	
..	2-1		
..	2-0	..	1		
..		
..	0-29		
..	1-27		
..	1-30		
..	1-20		
..	1-4		
..	1-28		
..	1-13		
..	1-19		
..	1-25		
..	2-3		
..	1-28		
9-8		
12-13		
12-25		
15-26		
6-16		

VILLAGE

Agricultural

No. of Patta	Name of Pattadar	Name of actual occupant	Survey No.
117		(e) Th. Kondayya ..	888
		Th. Chinna Somayya ..	
		Th. Ramachandrayya ..	
<i>Inam</i>			
118	Sakala Bakkadu ..	(a) Sakala Bakkadu ..	29
			57
			411
			893
		(b) Lakshmi Narasigadu ..	29
			57
			411
			893
		(c) Sakala Narasudu ..	29
			57
			411
			893
		(d) Sakala Lachadu ..	29
			57
			411
			893
		(e) Sakala Buchiga ..	29
			57
			411
			893
		(f) Sakala Serwadu ..	29
			57
			411
			893
		(g) Sakala Malladu ..	29
			57
			411
			893
119	Sakala Venkadu ..	(a) Sakala Venkadu ..	58
			734
			814
		(b) Sakala Malladu ..	58
			734
		(c) Sakala Lakshminarasugudu ..	58
			734
		(d) „ Narasudu ..	58
			734
		(e) „ Lachadu ..	58
			734

KONDUR.

Holdings.—(contd.)

EXTENT OF LAND OCCUPIED			No. of bits	Extent of fallow land	Cultivated by occupant or tenant	Main occupation of landholder	Additional occupation if any
Dry	Wet	Garden					
0-13	1		
..	0-10	..	3	washerman	agriculture.
..	0-1		
..	0-5		
..	..	0-3		
..	0-10	..	3	agriculture	washerman.
..	0-2		
..	0-5		
..	..	0-3		
..	0-10½	..	3	agriculture	do
..	0-1		
..	0-5		
..	..	0-3		
..	0-10½	..	3	do	do
..	0-1		
..	0-4		
..	0-3		
..	0-10	..	3	do	do
..	0-2		
..	0-5		
..	..	0-3		
..	0-10	..	3	do	do
..	0-1½		
..	0-5		
..	..	0-3		
..	0-10	..	3	do	do
..	0-1½		
..	0-5		
..	..	0-3		
..	0-10	..	3	do	do
..	0-1½		
..	0-5		
..	..	0-3		
..	0-6	..	3	washerman	
6-25		
6-33		
..	0-1	..	2		
1-4		
..	0-1	..	2		
1-4		
..	0-1	..	2		
1-4		
..	0-1	..	2		
1-4		

VILLAGE

Agricultural

No. of Patta	Name of Pattadar	Name of actual occupant	Survey No.
119		(f) Sakala Buchigadu ..	58
		(g) .. Serwadu ..	734
			58
			734
<i>Inam</i>	<i>except S. No. 264</i>		
120	Thermala Venkatanarasamma ..	Kusturi Rangachari ..	265
			269
			270
			272
			883
			261
121	Daripalli Venkatachari ..	(a) Madarsab Nasir Ahmed ..	302
		(b) Sahbu Wazir Ahmed ..	302
		(c) Husan Wazir Ahmed ..	302
<i>Inam</i>			
122	Mangala Buchiga ..	Mangala Rama ..	172
		.. Chandriga ..	
		.. Venkadu ..	
		.. Komradu ..	
123	Mangala Venkadu ..	(a) Mangala Ramachandriga ..	471
		.. Venkadu ..	469
		.. Komradu ..	
		(b) .. Ramachandriga ..	525
			518
			517
			480
			519
		(c) Gunda Lingayya ..	519
<i>Inam</i>	<i>except S. No. 192</i>		
124	Madabushana Venkatachari ..	(a) Sonda Ramulu ..	192
			198
			501
		(b) Kusturi Rangachari ..	887
		(c) Eenipothala Pedda Narasayya ..	887
		(d) M. Srinivasa Chari ..	483
		M. Rangachari ..	
		Gopalachari Rangachari ..	
125	{ Bhongir Rajamallu ..	(a) Bhongir Lingayya ..	376
	{ Vadla Buchanna ..		396
			397
			399
			898
			400

KONDUR.

Holdings—(contd.)

EXTENT OF LAND OCCUPIED			No. of bits	Extent of fallow land	Culti- vated by occupant or tenant	Main occupation of landholder	Additional occupation if any
Dry	Wet	Garden					
..	0—1	..	2		
—4		
1..	0—1	..	2		
—4		
1	3		
—17		
4..	0—6		
..	1—24		
..	2—23		
0—16		
..	1—30		
..	0—24	..	1		
..	0—11	..	1		
..	0—11	..	1		
..	1—8	..	1	joint occupancy and division of yield. 2nd one (Ramchandradu as. 8).	barbers.
0—10	1	do	
..	0—18		
8—35	2		
1—32		
11—26		
..	0—17		
5—10		
4—17	1		
10—21	2		
5—30		
..	2—23		
0—8	1		
0—12		
..	2—30	..	1	joint occupancy and division of yield (Gopalachari as. 8).	
3—23	1		
..	0—8		
..	0—27		
..	..	0—12		
..	0—2		
..	0—1		

No. of Patta	Name of Pattadar	Name of actual occupant	Survey No.
125			401
			402
			423
			424
		(b) Vadla Buchanna ..	376
		,, Somayya	396
		,, Eerayya ..	397
		,, Narasayya	399
		,, Lachmayya	398
			400
			401
			402
			423
			424
126	Mula Lingayya (a) Sonda Ramalu ..	180
		,, Venkatnarsu	
		,, Kisntanna	
		,, Ramalingam	
		Enepothala Venkayya	
		.. (b) Mula Lingayya ..	147
			182
			505
			580
			581
127	Manthripragada Seshagriri Rao .	Dudekula Nabisab
		,, Ali Sahib
		Sahib Ali
		Kasimsab	..
128	〔Mangala Venkadu (a) Mangala Ramachandrigadu ..	520
	〔Gunda Rajanna (b) Gunde Lingayya ..	520
		.. (c) Gunde Krishtanna ..	520
129	〔Venkata Reddy (a) Kerra Narasayya ..	116
	〔Ramachandram ..	,, Somayya	
		,, Venkayya	
		,, Gopayya	
		,, Chinna Asayya	
		Kotta Venkayya	
		.. (b) Folinani Rajayya ..	259
		.. (c) Vadla Buchanna ..	528
		,, Ramalingam	
		.. (d) Vadla Ramaingam ..	692
		,, Buchnna ..	
		Nabi Sahib ..	

KONDUR.

Holdings—(contd.)

EXTENT OF LAND OCCUPIED			No. of bits	Extent of fallow land	Cultivated by occupant or tenant	Main occupation of landholder	Additional occupation if any
Dry	Wet	Garden					
..	0—1		
2—7		
..	0—15		
..	0—20		
7—6	1		
..	0—17		
..	1—14		
..	..	0—24		
..	0—5		
..	0—1		
..	0—3		
4—14		
..	0—31		
..	0—38		
2—14	1		
13—18		
4—17		
..	0—6		
..	1—10		
..	1—5		
15—5	1	joint occupancy and division of yield.	
7—5	1		
3—23	1		
3—22	1		
15—2	1		
2—36	1		
7—1	1		
10—16	1	joint occupancy and division of yield	

No. of Patta	Name of Pattadar	Name of actual occupant	Survey No.
129		(e) Desaboyina Somudu ..	851
		" Ramudu ..	
130	Macharla Sayanna ..	(a) Yata Chandrigadu ..	6
		(b) Panthangi Mallayya ..	38
131	Vallambhatla Sathenarayana ..	Vallambhatla S. ..	39
132	(Malkuti Seethayya ..	(a) Vadla Buchanna ..	740
	Thamalla Somanna ..	(b) Pole Malladu N. ..	760
133	Dudekula Sahibu ..	D. Sahibu ..	522
		D. Hussain ..	729
			731
			732
			733
			737
			743
			744
			748
134	Enapothala Ramalingam ..	(a) E. Ramalingam ..	118
		E. Pedda Narasayya ..	119
			121
			838
			876
			833
		(b) Kerra Narasayya ..	112
		(c) " Somayya ..	833
135	Kerra Somayya ..	Kerra Somayya ..	825
			4
			315
136	(Desaboyina Somudu ..	D. Somudu ..	818
	Koorna Hajigadu ..	D. Pentadu ..	850
		D. Ramudu ..	852
137	(Kerra Somayya ..	E. Ramalingam V. ..	834
	Charagonda Somayya ..	E. Pedda Narasayya V. ..	
138	Lambadi Hamla Seeta ..	Kerra Narasayya ..	115
139	Lambadi Bhoja Sorya ..	Lambadi Bhoja Sorya ..	747
			752
			755
			756
140	Thalapalli Somayya ..	Thalapalli Kondayya ..	521
		" Rajayya ..	634
		" Lachayya ..	
		" Pedda Narasayya ..	
		" Gopayya ..	

KONDUR.—(contd.)

Holdings.

EXTENT OF LAND OCCUPIED			No. of bits	Extent of fallow land	Cultivated by occupant or tenant	Main occupation of landholder	Additional occupation if any
Dry	Wet	Garden					
2-10	1		
0-8	house	site		
..	0-3	..	1				
..	1-29	..	1				
5-10	1		
1-5	2		
8-32		
3-32		
3-16		
..		4-36		
..	0-11		
9-13		
9-36		
2-19		
2-39		
..	0-9	..	6	joint occupancy and division of yield.	
1-2		
3-27		
1-28		
2-3		
2-31		
5-24	1		
2-33	1		
2-0	4		
0-17		
15-7		
2-31	joint occupancy and division of yield.	boyi.
2-24	3		
13-18		
3-26	2		
13-25	2		
1-33	3		
5-32		
12-27		
10-16		
17-16	2	do	
14-39		

VILLAGE
Agricultural

No. of Patta	Name of Pattadar	Name of actual occupant	Survey No.
141	Lambadi Dipla ..	(a) Bhongir Lingayya ..	125 126
		(b) Lambadi Dipla ..	125 126
142	Thalapalli Rajayya ..	Thalapalli Narasayya ..	669 670 672
143	Dudekula Madar Sab ..	(a) Pedda Abbas Ali ..	244 845 296 823
		(b) Madar Sab ..	296
		Chinna Abbas Ali ..	823
<i>Full Inam</i>			822
144	{ Guntuka Narasimhloo ..	Bhongir Lingayya ..	815
145	{ Kulla Balayya ..	Kulla Ba'ayya (as. 4) ..	138
<i>Jt. Patta</i>	{ Kulla Ramachandram Ramayya ..	139
		.. Lakshmi Narasayya ..	140
		.. Inpathi ..	141
		.. Eeramallu ..	142
		.. Somudu ..	143
		.. Lachayya (as. 4) ..	144
			145 146 150
146	Pole Komradu Buchayya ..	(a) Pole Komradu ..	375
		(b) .. Malladu Buchayya ..	375
		.. Eeradu ..	
		.. Somadu ..	
		.. Lachadu ..	
147	Devanaboyina Mallayya ..	(a) Vadla Ramalingam ..	690
		(b) Sahib Ali ..	
		Kasim Sab ..	685
		Ali Sab ..	
		Nabi Sab ..	
<i>Jt. Patta</i>			
148	{ Polenani Rajayya ..	(a) P. Rajayya ..	318
	{ Eeradi Muthayya ..	(b) E. Muthayya ..	318
149	Thalapalli Copayya ..	Thalapalli Kondayya ..	655
		.. Rajayya ..	
		.. Lachayya ..	
		.. Pedda Somayya ..	
		.. Gopayya ..	

KONDUR.

Holdings.—(Contd.)

EXTENT OF LAND OCCUPIED			No. of bits	Extent fallow land	Cultivated by occupant or tenant	Main occupation of landholder	Additional occupation if any
Dry	Wet	Garden					
25—0	1	fallow	..		
5—8	1	fallow	..		
..	1—6	..	1		
..	1—2		
..	0—38		
12—10	3		
3—38		
..	0—20		
3—10		
..	0—20	..	2		
7—1		
14—37		
..	0—31		
..	1—26	joint occupancy and division of yield.	
..	0—22		
..	1—7		
..	1—31	K.B. & K.Z. as. 4. each	
..	0—38		
..	0—12		
..	1—20		
..	1—37		
..	1—13		
..	0—4		
3—9	1		
3—9	1		
7—1	1		
4—11	1		
4—0	1		
6—0	1		
16—11	1		

VILLAGE
Agricultural

No. of Patta	Name of Pattadar	Name of actual occupant	Survey No.
150	Vadla Ramalingam	V. Ramalingam ..	694
151	Gunde Narasadu Mankadu	Gunde Narasadu M. ..	509
152	Palakurti Rangayya	Kulasekara Rao ..	330 343 645
153	Sathani Ananthayya	Sathani Lakshminarasayya ..	473
154	Kundur Narasayya	Kundur Venkatanarasayya	495 543 544 545 713
155	Bachaboyina Ramudu Yellayya	B. Chandrayya .. B. Agayya Perim ayya .. B. Ramalingad Y. ..	358 425 488 651 840
156	Guntuka Venkatnarasu	(a) G. Venkatnarasu .. G. Venkadu .. G. Sayiga ..	467 479 811 516
157	Ubbani Ramudu ..	(b) Lombadi Bhoja .. U. Baligadu R. .. U. Venkadu R. .. U. Malladu R. .. U. Kondadu R. .. U. Chandrigadu S. .. U. Ramanarasudu, L. ..	757 11 291 701 20 359 593 613
158	Ramavaram Pedda Ramadu	R. Pedda Ramadu .. R. Chinna Ramadu .. R. Chandrigadu ..	242
159	Ramavaram Byigadu	(a) R. Byigadu .. (b) Kadira Yelladu .. (c) Pedda Ramadu ..	2 37 49 2 37 49 2 37 49

KONDUR.

Holdings.—(contd.)

EXTENT OF LAND OCCUPIED			No. of bits	Extent of fallow land	Cultivated by occupant or tenant	Main occupation of landholder	Additional occupation if any	
Dry	Wet	Garden						
7-5	1	Inam pending consideration "Dustkarda"		
..	0-9	..	1			
8-31			
1-16			
..	1-22	..	3			
4-20	1			
..	2-14	..	2			
..	1-23			
..	2-24			
..	2-24			
11-2			Setsindis.
..	3-6	..	5			
..	0-38			
..	0-21			
..	1-13			
1-26			
..	0-16	..	4			
..	1-7			
1-19			
6-18			
7-15	1			
0-32	7			
..	0-33			
3-20			
..	0-6			
5-13			
..	0-9			
..	1-4			
7-10	1 Neeradis.		
0-11	2			
..	0-22½			
..	0-9			
0-10	2			
..	0-22½			
..	0-9			
0-11	2			
..	0-22½			
..	0-9			

VILLAGE
Agricultural

No. of Patta	Name of Pattadar	Name of actual occupant	Survey No.	
159		(d) R. Dudegadu Y.	.. 2 37 49	
		(e) Lyathala Chandrigadu	.. 2 37 49	
		(f) L. Nalla Malladu	.. 2 37 49	
	160	Mahadeva Temple Thamadi Veerayya	.. 548 695 549

KONDUR.

Holdings.—(contd.)

EXTENT OF LAND OCCUPIED			No. of bits	Extent of fallow land	Culti- vated by occupant or tenant	Main occupation of landholder	Additional occupation if any
Dry	Wet	Garde					
0-10	2		
..	0-22½		
..	0- 9		
0-11	2		
..	0-22½		
..	0- 9		
0-10	2		
..	0-22½		
..	0- 8		
0-18	2	..	Tenant		
7-14		
..	1-24		

Serial No.	Patta No.	Name of Tenant	WHETHER		Survey No.
			Land-owner	Land-less	
1	1	Bhongir Sitharamayya*	..	412
2	4	Buchanna Narasayya*	..	765
3	13	Ramayya Rajayya*	..	25
4	..	Balja Veerayya*	..	25 258 282
5	14	Tateparti Venkayya*	262 268 253 254
6	16	Vadla Konda Buchanna*	816
7	24	Lombadi Bhoja*	..	749
8	27	Yata Chandrigadu*	243 244
9	28	Desaboyina Ramayya Ankulu*	587
10	30	Eeradi Muthayya*	..	328 360 415 417 418
11	..	Lombari Ghasiga	} ..	*	324
12	..	Lombari Madarya		*	
13	..	Ramalingam Narsayya Vandam*	..	535 536 537 538 539

KONDUR.

Tenants.

AREA CULTIVATED ON TENANCY			No. of fragments of the Tenancy	No. of years the tenant has been cultivating the land	Terms of Tenure	Additional occupation if any
Dry	Wet	Garden				
..	1-5	..	1	8	8 years : half crop	merchant (grocer)
1-26	1	3	3 years : 5 years Rs. 36 annually for this and other Nos. of Bapurao of extent 30 acres	carpenter
1-25	0-38	..	3	3	3 years half crop adjusted towards loan	
1-25	0-8 0-38 0-9	..	3	1	One year : half crop	bangle-seller
9-25	.. 3-10	..	1	4	4 years : $\frac{1}{2}$ crop : one "Nagor" out of 4.	
12-7	1	3	3 years : Rs. 27 annually	kalal
10-9	1	6	6 years : Rs. 112 paid in advance for a tenancy of 6 years including S. No. 680 extent 9-4 d of Patta No. 117.	
9-16 11-5	1	2	2 years : Rs. 20-8-0 annually.	fruit-seller
..	1-29	..	1	1	One year : Rs. 10 for abi crop Rs. 5 for rabi refused last year	bhoyi
14-21 8-22	2	2 years : Rs. 30 annually.	
..	1-35		
..	1-5		
..	1-37		
12-30	1	1	1 year : Rs. 65 annually including S. Nos. 331, 325, & 340	
..	0-37	..	1	1	1 year : half crop	carpener.
..	1 17		
..	1-25		
..	1-27		
..	13-3		

VILLAGE

Agricultural

Serial No.	No. of Patta	Name of Tenant	WHETHER		Survey No.
			Land-owner	Land-less	
14	31	Kotari Lombari	663
15	40	Vadla Pedda Ramalingam	644
16	44	Kotha Venkayya	276
17	..	Kotha Muthayya	841
18	52	Sahibu Wazir Ahmed	842
19	..	Hussain Wazir Ahmed	843
20	59	Mualgapayya Venkayya	303
21	..	Vadla Buchanna Narasayya	305
					307
					40
					761
					763
					746
22	..	Lambari Fakira	*	741
23	..	Krishna Reddy Narisa Reddy	312
					323
					338
					339
24	69	Eeradi Muthayya	827
25	74	Dudekula Jammalu	*	564
26	87	Togum Mallayya Narsimulu	381
27	..	Rayina Eerayya Narsimulu	614
28	99	Lambari Ghasiga	*	331
					325
					340
29	..	Bhongir Gowrayya	*	41
30	103	Vadla Ramalingam Narsayya	552
31	114	Dudekula Mira Sahib	*	298
32	116	Talapalli Ramchandrayya	
33	..	Talapalli Kondayya	
34	..	Thalapalli Somayya	54
35	..	Polinani Rajayya	55
36	..	Addur Mallayya	
37	..	Veeramanani Somayya	
38	124	Sayiga Venkadu Dhobi	887
					886

KONDUR.

Tenants.

Dry	AREA CULTIVATED ON TENANCY		No. of fragment of the tenancy	No. of years the tenant has been cultivating the land	Terms of Tenure	Additional occupation if any
	Wet	Garden				
..	2-14	..	2	1	1 year half crop	
..	2-3	..	1	20	20 years: half crop	carpenter
6-33	0-5	..	1	2	2 years: Rs. 60 annually including S. Nos. 244 and 245.	
2-0	1			
7-0	1			
..	1-11	..	1	1	1 year : half crop	
..	0-25	..	1	1	1 year : half crop	
8-7	2	5	5 years : Rs. 30 annually.	carpenter
17-1	1	4	4 years : Rs. 12 annually	
8-2	1	1	1 year : wet-land $\frac{1}{2}$ crop dry land-double l. r.	
7-39	1	1 year : wet-land $\frac{1}{2}$ crop dry land-double l. r.	
2-20	1	1 year : wet-land $\frac{1}{2}$ crop dry land-double l. r.	
7-18	1-10	..	1	1	1 year : payment of land revenue	
1-4	1-4	..	1	1	1 year : half crop	
..	0-6	..	1	1	1 year : half crop	
5-14	1	2	2 years : half crop	shepherd.
..	1-7	..	1	2	2 years : half crop	
8-37	1	1	1 year : half crop	grocer
4-6	(See patta No. 30)	..	1	1	1 year : half crop	carpenter
6-0	1	1	1 year : half crop	matress-maker.
..	1-36	..	1	1	1 year : half crop	
..	0-25	..	1	1	1 year : half crop	
..	0-14	..	1	1	1 year : half crop	
..	3-18	..	1	1	1 year : half crop	
..	0-8	..	1	1	1 year : half crop	washer-man.
of Patta	No. 120	0-16 dry land)	1	1	1 year : half crop	

VILLAGE
Agricultural

Serial No.	No. of Patta	Name of Tenant	WHETHER		Survey No.
			Land-owner	Land-less	
89	126	Souda Ramulu*	..	147
40	131	Bhongir Lingayya*	..	89
41	133	Lambari Bhoja	737
42	143	Kotha Venkayya }	244
43	..	Kotha Muthayya }	845

KONDUR.

Tenants.

Dry	AREA CULTIVATED ON TENANCY		No. of frag- ment of the tenancy	No. of years the tenant has been cultivat- ing the land	Terms of Tenure	Additional occupation if any
	Wet	Garden				
13-18	1	1	1 year : payment of $1\frac{1}{2}$ times land revenue.	
..	1-29	..	1	1	1 year : half crop	bakkal (grocer)
9-13	1	1	1 year : $\frac{2}{3}$ crop for tenant : tenancy to close when the loan of Rs. 85 is closed.	
12-10	2	2	2 years : Rs. 60 for these and S. Nos. 841, 842, and 848 of patta No. 44.	
3-38						

VILLAGE

Table of

No.	Name of Master	Name of Bhagala	Served for how long
1	Karra Narasayya ..	1. Cheela Lachmayya Chandrayya.	4 years
		2. Devanaboyina Narasudu ..	1 year
		3. Do Agadu ..	1 year
		4. Jettaboyina Buchigadu ..	4 years
		5. Do Rajigadu ..	5 years
2	Veeramanani Sonayya ..	1. Pole Somudu ..	2 years
		2. Do Buchigadu ..	6 years
		3. Do Malladu ..	2 years
		4. Layadala Ramadu ..	2 years
		5. Do Lachadu ..	1 years
		6. Do Yelladu ..	1 years
		7. Lombadi Oosya ..	4 years
		8. Bandari Bachigadu ..	1 year
		9. Layadala Ramchandrigadu ..	2 years
		10. Gunde Sayiga ..	8 years
		11. Zakala Komradu ..	6 years
		12. Pole Guttadu ..	2 years
		13. Manapu Venkadu ..	1 year
3	Kondur Venkatanarasayya	1. Dasara Venkadu ..	8 years
		2. Kurapati Baligadu ..	5 years
		3. Gunde Mallayya ..	3 years
		4. Pole Buchigadu ..	5 years
		5. Sillevera Malladu ..	2 years
		6. Nimmala Komradu ..	2 years
		7. Nimmala Ramudu ..	4 years
		8. Urita Dudigadu ..	1 year
		9. Uppala Malladu ..	10 years
		10. Maneappu Chandrigadu ..	5 years
		11. Pasuladu Malladu ..	5 years
		12. Gunde Narasudu ..	hereditary
		13. Bachaboyina Venkadu ..	1 year
		14. Pendli Narasudu ..	1 year
		15. Gunde Komradu ..	1 year
		16. Kommu Narasudu ..	1 year
4	Vadla Buchanna ..	1. Pole Malladu ..	10 years
		2. Pole Buchigadu ..	10 years
		3. Pole Komradu ..	10 years
5	Vadla Somanna ..	1. Dasara Narasudu ..	2 years
		2. Neeradi Eeradu ..	2 years

KONDUR.

Bhaaglas.

Amount of debt	Interest rate if any	Remuneration to bhagala
Rs.	Per cent.	
200	12	1 maund of jawari 6 kunchas of paddy (given alternate months) one " kambal "—every second year, 4½ seers of tobacco per year, 2 months' provisions given as bonus for one year's service.
..	..	do do
..	..	do do
..	..	do do
30	..	do do
10	..	do do
..	..	do do
..	..	do do
8	..	do do
15	..	do do
100	12	do do
20	..	do do
3	..	do do
..	..	do do
100	12	do do
..	..	do do
30	..	do do
..	..	do do
20	..	do do
27	..	do do
..	..	do do
..	..	do do
..	..	do do
..	..	do do
..	..	do do
..	..	do do
200	12	do do
76	12	do do
47	12	do do
200	12	do do
10	..	do do
..	..	do do
..	..	do do
30	..	do do
80	.. 12	do do
..	..	do do
..	..	do do

No.	Name of Master	Name of Bhagala	Served for how long
6	Kerra Somayya ..	1. Dudekula Ramzan .. 2. Dudekula Sahibu .. 3. Uppala Malladu .. 4. Gajji Narasadu .. 5. Dasara Abbigadu .. 6. Kurna Byigadu 2 years .. 2 years .. 2 years .. 1 year .. 4 years .. 3 years
7	Vadla Chinna Ramalingam	1. Belichali Papayya .. 2. Dudekula Jammalu .. 3. Zachula Narasudu 6 years .. 2 years .. 4 years
8	Sonda Ramulu ..	1. Elpula Elladu .. 2. Boyi Malladu .. 3. Madiga Venkadu .. 4. Silleveru Buchigadu 1 year .. 2 years .. 2 years .. 1 year
9	Enepothula Ramalingam.	1. Gunde Krishtamma .. 2. Veresala Venkatrammayya 5 years .. 1 year
10	Sonda Krishtamma ..	1. Pole Eeradu .. 2. Bachaboyina Agadu .. 3. Pole Venkadu 1 year .. 3 years .. 4 years
11	Sonda Venkatanarasayya .	1. Mule Narasayya 10 years
12	Sonda Ramalingam ..	1. Singarapu Somadu 1 year
13	Kulasekara ..	1. Tadaparthi Narasayya .. 2. Pusa Veeramalladu .. 3. Seeraboyina Komradu .. 4. Pusa Eeradu .. 5. Nimmala Chinna Ramadu .. 6. Bangari Venkadu 8 years .. 1 year .. 1 year .. 2 years .. 1 year .. 1 year
14	Kasturi Rangachari ..	1. Mire Narsadu 1 year
15	Polenani Rajayya ..	1. Pulla Rajigadu .. 2. Madiga Sayigadu .. 3. Lombadi Somya .. 4. Galle Iddigadu 6 years .. 2 years .. 1 year .. 1 year
16	Kotha Narasayya ..	1. Ramerapu Sayigadu 1 year

KONDUR.

Bhagalas.

Amount of debt	Interest rate if any	Remuneration to bhagala
Rs.		
30	..	1 maund of jawari etc., etc.
..	..	do
..	..	do
40	..	do
30	..	do
..	..	do
30	..	do
25	..	do
20	..	do
..	..	do
..	..	do
..	..	do
..	..	do
20	..	} $\frac{1}{2}$ maund of jawari } alternate-months
..	..	} $\frac{1}{2}$ maund of paddy }
..	..	As in cases 1 to 7.
..	..	do
..	..	do
70	..	do
30	..	do
..	..	} $\frac{1}{2}$ maund of paddy } $\frac{1}{2}$ maund of jawari alternate months.
..	..	
..	..	
..	..	
..	..	
..	..	
..	..	do
10	..	As in cases 1 to 7
85	..	do
8	..	do
4	..	do
10	..	do

No.	Name of Master	Name of Bhagala	Served for how long
17	Kotha Mallayya	1. Ramerapu Lachigadu	1 year
18	Pedda Gopayya	1. Ramarapu Malladu	1 year
19	Bhongir Lingayya	1. Dandiga Malladu .. 2. Bomalaboyina Abbigadu .. 3. Urutha Lachigadu ..	6 years 1 year 3 years
20	Bhongir Seetharamayya	1. Komari Malladu .. 2. Bakka Malladu .. 3. Dudekula Hussain ..	5 years 2 years 2 years
21	Bhongir Gowrayya	1. Devanaboyina Dudegadu .. 2. Dudega Malligadu ..	2 years 2 years
22	Dudekula Madar	1. Bakka Rajigadu ..	1 year
23	Deshmukh Repak Kona Reddy	1. Sakal Narasudu .. 2. Bundeli (Saheredar)	1 year
24	Lombadi Bhoja	1. Lombadi Devla .. 2. Lombadi Gopala .. 3. Lombadi Munya ..	4 years 1 year 1 year

KONDUR

Bhagalas

Amount of debt	Interest rate if any	Remuneration to bhagala
15	..	As in cases 1 to 7
..	..	do
..	..	do
1	..	do
200	12	do
25	..	do
12	..	do
..	..	Rs. 6-8-0 a month.
..	..	As in cases 1 to 7
..	..	do
60	..	do
..	..	Not determinable.
..	..	Rs. 6-0-0 per month.
..	..	Food and Rs. 16 annually.
50	..	Food and Rs. 10 annually.
60	..	Food and Rs. 11 annually.

VILLGE

Debts on

Serial No.	No. of Patta	Name of Land holder	Survey No.	Extent of land involved	Present value in the Market	Amount of debt
1	13	Koneri Venkati	25	1-4 w	Bs. 150	Rs 135
			258	1-25 d		
			282	0-8 w		
2	14	Eni Kasthuri Rangachari	262	9-25 d	400	400
			268	3-0 w		
			253			
			254			
3	25	Chickennapally Komara	677	9-34 d	100	200
4	30	Kundur Venkata Narsayya	23	4-23 d	4,000	100
			207	9-14		
			211	5-20		
			231	6-27		
			235	3-20		
			326	3-5		
			328	14-21		
			360	8-22		
			361	2-22		
			362	11-36		
			367	10-22		
			368	12-27		
			714	7-269		
			715	7-38		
			594	2-22 w		
			618	1-35		
			619	2-14		
			620	1-0		
			632	1-3		
			633	2-1		
			634	2-32		
636	0-17					
637	2-0					
638	1-22					
641	2-17					
642	2-15					
643	2-22					
5	33	Pulla Ecradu	514	4-39 d	100	130
			526	19-11		
			424	0-4 w		
			420			
			421			

KONDUR

land Security.

For how long has debt lasted	Terms	Money lender's name	His class	Cause for debt
2 yrs.	12 per cent. with possession simple mortgage, 3 years conditional sale	Ramayya Rajayya	Elma	To pay Co-operative Society debt
2 yrs.	12 per cent. simple mortgage	Vecramanani Somayya	Elma (police patel)	do
8 yrs.	12 per cent. simple mortgage	Karra Narsayya	kunbi	do and land revenue
10 yrs.	12½ per cent. simple mortgage	Kundur Co-operative Society		Famine.
do	do	do	..	household expenses

VILLAGE

Defts on

Serial No.	Patta No.	Name of land holder	Survey No.	Extent of land involved	Present value in the market	Amount of Debt
6	33	Girigani Ramchanderu ..	278	0-28w	Rs. 70	Rs. 50
7	33	Girigani Ramchenderu ..	215	4-10 d	400	1,400
		Girigani Peddaramalingadu	514	9-38		
		Gurigani Rajga Narsimlu ..	526	12-34		
			628	0-33 w		
8	44	Abbas Ali Chinnamadar ..	841	14-5 d	150	130
			842			
			843			
	143	Do ..	244	16-8 d		
			845			
9	44	Hussain Vazir Ahmed ..	290	0-19 w	400	500
	121		300	0-36		
	133		302	0-12		
			731	1-28 d		
			732	2-18 g		
10	52	D. Papayya ..	303	1-11 w	120	100
			305			
			307			
11	57	Dontur Papayya ..	658	26-2 d	200	140
			659			
12	59	Kulasakar Rao Ranga Rao.	337	12-8 d	860	120
			347	1-22 w		
			342	1-27		
			346	1-31		
			348	1-7		
			349	1-26		
			877	2-4 g		
			879	1-2 d		
			885	0-18 g		
13	99	Do ..	181	8-12 d	3,000	1,200
			286	2-0 w		
			287	1-27		
			289	1-5		
			290	1-27		
			325	4-6 d		
			331	8-37		

KONDUR.

land Security.—(contd.)

For how long has debt lasted	Terms	Money-lender's name	His class	Cause for debt
6 yrs.	12½ per cent. simple mortgage	Bhongir Gowayya	komti	marriage
5 yrs.	9 per cent. simple mortgage	Bhongir Lingayya	komti	marriage and miscellaneous
5 yrs.	Redemption after 3 years	Karra Narsayya	kunbi	Famine
1 yr.	9 per cent. simple mortgage	Bhongir Scetharamayya	komti	housebuilding and marriage
6 yrs.	12 per cent. (in kind) simple mortgage	do	do	famine
12 yrs.	12 per cent. simple mortgage	Bhongir Lingayya	do	housebuilding and marriage
2 yrs.	9 per cent. simple mortgage (conditional sale after 10 years)	Krishnareddy Narsa Reddy	reddy	Land revenue
10 yrs.	12½ per cent. simple mortgage	Co-operative Society	..	agricultural expenses

VILLAGE

Debts on

Serial No.	Patta No.	Name of Land Holder	Survey No.	Extent of land involved	Present value in the Market		Amount of debt
					Rs.	Rs.	
			332	2-17			
			333	1-32 <i>w</i>			
			334	1-16			
			335	2-26 <i>d</i>			
			340	4-16			
			341	15-30			
			354	9-8			
			500	1-27 <i>w</i>			
			540	1-32			
			54	1-32			
			561	0-26			
			572	1- 0			
			582	0-24			
			599	1-35			
			644	1-30			
			646	1-18			
			719	15-39			
			724	2-32 <i>d</i>			
			861	4-12			
			862	9-21			
			878	3- 3			
			884	2-22 <i>g</i>			
14	99	..	380	6-2 <i>d</i>		70	188
15	100	R. Pedda RamaduRamwaram Peeradu	48	0-18 <i>w</i>		50	50
16		Ramawaram Chadergadu	431	2-26 <i>w</i>		200	70
			428				
			432				
17	103	Byndla Ramudu ..	552	0-24 <i>w</i>		50	100

KONDUR.

land Security. (cont'd.)

For how long has debt lasted	Terms	Money lender's name	His class	Cause for debt
3 yrs.	Pays Rs. 2-8-0 annually to mortgagee Mortgage with possession	Bhongir Gowrayya	komti	old debt
1 yr.	12 per cent. simple mortgage	Vadla Buchanna	vadla carpenter)	To pay Co-operative Society
1 yr.	12 per cent. simple mortgage	Karra Narsayya	kunbi	do and land revenue
1 yr.	12 per cent. (in kind) (No proper transaction but both agree that it is a mortgagee-mortgagor under an obligation to deliver all crop to mortgagee for sale and adjustment against interest and principal)	do	do	marriage

VILLAGE

Debts on

Serial No.	Patta No.	Name of Landholder	Survey No.	Extent of land involved	Present value in the market	Amount of debt
18	72	Nimma Kanakayya ..	198	Rs. 2-26 <i>d</i>	Rs. 130	125
		Nimma Venkayya ..	199	1-0 <i>w</i>		
		" Somayya ..				
19		Nimma Chandrayya ..	220	1-18 <i>w</i>	300	200
		Kasarappa Rajamma ..	221	1-25 <i>w</i>		
		Kasarappa Somayya ..				
		Kasarappa Ranayya ..				
20	89	Pantangi Narsimlu Komara ..	216	8-8 <i>d</i>	200	500
		" Linga Elluga ..				
		" Baluga Elluga ..				
21		Pantangi Narsimlu Komara ..	216	8-8 <i>d</i>	200	100
22	106	Gunda Krishnamma ..	523	9-29 <i>d</i>	170	80
		Mallayya ..	524	14-10		
23		Gunda Lingayya ..	523	9-29 <i>d</i>	160	100
			524	7-5		
24	120	Kasturi Rangachari ..	269	} 4-13 <i>w</i>	400	150
			270			
			272			
25	124	Kasthuri Rangachari ..	483	} 2-30 <i>w</i>	250	1000
		M. Sreenavasachari ..				
		Gopalchari Rangachari ..				
					(3 S. Nos. have been sold)	
26	126	Mula Lingayya ..	147	13-18 <i>d</i>	150	90
27		Do ..	530	2-15 <i>w</i>	200	100
			581			
28	131	V. Sathya Narasayya ..	30	1-29 <i>w</i>	120	120
29	10	Pola Malladu ..	574	0-16 <i>w</i>	} 80	80
		Pola Somadu ..	576	0-15 <i>w</i>		
30	122	Mangala Venkadu Malladu ..	472	0-24 <i>w</i>	} 80	100
		Mangala Komradu ..	469	0-9 <i>w</i>		
..	123	Mangala Venkadu Malladu ..	471	0-5 <i>d</i>		
		Mangala Komradu ..				

KONDUR.

land Security. (Contd.)

For how long has debt lasted	Terms	Money-lender's name	His class	Cause for debt
1 yr.	12 per cent. simple mortgage conditional sale	Sowda Rajayya	telenga	Co-operative Society debt
4 yrs.	9 per cent. simple mortgage (conditional sale 4 years)	Sowda Krishtamma Ethirajan	do	old debt.
10 yrs.	12 per cent. simple mortgage (3 years conditional sale)	Karra Narsayya	kunbi	accumulation.
1 yr.	12 per cent. (3 years conditional sale)	Polinasam Rajayya	elma	land reveune
1 yr.	Instalment loan Rs. 20 annually	Sowda Venkata Narsayya	telanga	famine
1 yr.	12 per cent. simple mortgage	Gandi Agayya	do	Land revenue and Co-operative Society
1 yr.	12 per cent. simple mortgage	Veeramanani Somayya	elma	Co-operative Society.
4 yrs.	Redemption after 9 years	Sonda Ramulu	telanga	Co-operative Society
1 yr.	12 per cent. simple mortgage	do	do	do
do	do	Veeramanani Somayya	elma	Land revenue and Co-operative Society
do	do	Bhongir Lingayya	Komti	Co-operative Society
10 yrs.	do	Vadla Buchanna	vadla	famine
1 yr.	do	Sowda Ramulu	telanga	Co-operative Society

VILLAGE

Debts (other than

No.	Name of the Head of the Family	Amount of Debt	Security	TERMS	
				In money	In knid
		Rs.		Per cent.	
1	Yerkala Malladu
2	Yerkala Pochgadu ..	300	personal	12	..
3	Kasarapu Rajamma ..	81	do	12	25
	plus 15 mds paddy				
4	Kummari Komradu Ramdu ..	20	do	12	..
5	Bachagadu Golladu
6	Balja Kotayya ..	60	do
7	Kundur Venkatanarasayya ..	2,000	do	7½	..
8	Palakurthy Kulasekara Rao.	2,000	do	12	..
9	Kasthuri Rangachari ..	160	crop	12	..
10	Charagondla Somanna
11	Charagondla Balayya ..	100	house security	12	..
12	Veerammaani Somayya ..	200	personal	9	..
13	Adlur Mallayya ..	200	crop	12	..
14	Vellisala Papayya ..	30	personal	12	..
15	Tadiparthi Venkayya ..	40	crop	12	..
16	Thoomuru Mallayya
17	Thalapalli Narsayya ..	150	do	12	..
18	Thalapalli Somayya ..	150	do	9	..
19	Thalapalli Gopayya ..	200	do	9	..
20	Thalapalli Lachayya ..	150	do	12	..
21	Thalapalli Rajayya ..	200	do	12	..
22	Thalapalli Chinna Somayya ..	700	do	9	..
23	Thalapalli Ramchandrayya ..	800	do	9	..
24	Polinani Rajayya ..	140	Personal	9	..
25	Ammari Kishtamma ..	100	crop	9	..
26	Yalpula Lingadu
27	Yalpula Ailgadu ..	45	Personal	12	..

KONDUR

Land Security.)

For how long has the loan lasted	Class of Money-lender	Cause for debt
4 months	Wadda Ramudu	purchase of pigs
1 year	Somavarama Buchayya	agricultural expenses
4 years	Karra Narsayya	prior debt
..	Yada Narsayya komti	purchase of bangles for trade
3 years	Bhongir Lingayya : komti	in Agricultural expenses and marriage
15 years	do	prior debt
10 years	Bhongir Sectarmu : komti Bhongir Gowraly : komti Veeramanani Soamayya : Krishna Reddy : reddy Karra Narsayya : kunbi Gandi Agayya : kunbi	elma Marriage
10 years	Veeramanani Somayya	elma agricultural expenses
20 years	Bhongir Lingayya : komti	money-lending business
4 years	Gondy Agayya	agricultural expenses and land revenue
1 year	Wadla Ramalingam : wadla	house-hold expenses and marriage
4 years	Gandi Agayya :	Land Revenue
4 years	Bhongir Gowrayya : komti	Land revenue and agricultural expenses
10 years	Bhongir Lingayya : komti	Agricultural expenses
10 years	do	Land revenue and agriculture
2 years	Bhongir Gowrayya : komti	Land revenue and house-hold expenses
8 years	Gandi Agayya : telanga	Land Revenue and agricultural expenses
12 years	Karra Narsayya : kunbi	Marriage and land revenue
20 years	Bhongir Lingayya : komti	Marriage and agriculture
1 year	Bhongir Lingayya : komti and Bhongir Setharamulu : komti	householding
6 years	Bhongir Lingayya : komti	household expenses
6 years	Bhongir Lingayya : komti	Land revenue and house-hold expenses

VILLAGE

Debts (other than

No.	Name of the Head of the Family	Amount of Debt	Security	TERMS	
				In money	In kind
		Rs.		Per cent.	
28	Sowda Ramalingam ..	100	personal	9	..
29	Sowda Venketanarsu ..				
30	Sowda Ramulu ..	1,000	do	9	..
31	Sowda Krishtamma ..	100	do	9	..
32	Sakala Sayigadu ..	300	do	12	..
33	Sakala Bakkadu ..	60	Crop	12	..
34	Kasaraboyina Veeradu ..				
35	Junun Ibigadu ..	400	do	12	..
36	Davanaboyina Buchi Malla ..	100	do	12	..
37	Davanaboyina Pedda Mallayya ..	240	Sheep	12	..
38	Davanaboyina Chinna Mallayya ..	85	Personal	12	..
39	Dudekula Madarsab ..	200	Personal	12	..
40	Dandiga Mallayya ..	30	(labourer under sow-car)	12	..
41	Jittaboyina Bochiga ..				
42	Thorra Venketanarsu ..	100	Personal	12	..
43	Dhannapothula Buchigadu ..				
44	Golusala Ramadu ..				
45	Golusala Narsadu ..				
46	Golusala Iddigadu ..				
47	Bontha Malladu ..				
48	Alakoutla Elladu ..				
49	Golusala Muthadu ..				
50	Veerabakhtala Chandergadu ..	40	Crop	12	..
51	Cumadivelli Ramalingadu ..	75	Personal	12	..
52	Korrapatti Boudalu ..				
53	Korrapatti Buchigadu ..				
54	Nimmala Ramalingadu ..	200	Crop and Sheep	12	..
55	Bhongir Gowrayya ..				
56	Kaithapu Buchigadu ..	100	Sheep	12	..
57	Thoru Ellayya ..				
58	Condu Mallayya ..	250	Personal	12	..
59	Chennadaboyina Rajagadu ..	40	Sheep	12	..
60	Kothi Narsadu ..	30	Personal	12	..

KONDUR

Land Security) (Contd.)

For how long has the loan lasted	Class of Money-lender	Cause for debt
10 years	Bhongir Lingayya : komti	Land revenue and agriculture
..
5 years	do	Land revenue and household expenses
2 years	do	do
6 years	do	do
5 years	do	do
..
6 years	do	do
6 years	Karra Narsayya : kunbi	Land revenue
4 years	do	Marriage and household expenses
1 year	Bhongir Lingayya : Komti Karra Narsayya : Kunti and Sowda Krishtamma : Telanga	Household expenses
10 years	Bhongir Lingayya Komti Bhongir Gowrayya .. Gandi Agayya ..	Land revenue and household expenses
30 years	Bhongir Lingayya : Komti	do
1 year	(several sowcars)	marriage
..
..
..
..
..
5 years	Somayya Buchayya : Komti	purchase of yarn
5 years	do	household expenses
..
..
10 years	Bhongir Lingayya : Komti	Land revenue and Deshmukh
..
2 years	Karra Narsayya : kunbi	marriage
..
1 year	do and Bhongir Lingayya : Komti	Land revenue and house hold expenses
3 years	Karra Narsayya : Kunbi	marriage
8 months	Chinna Abbas Ali	household expenses

VILLAGE

Debts (Other than

No.	Name of the Head of the Family	Amount of Debt	Security	TERMS	
				In money	In kind
		Rs.			
61	Bakka Chandergadu ..			per cent	
62	Kasaraboyina Malladu ..			12	..
63	Jittaboyina Rajagadu ..	30	(domestic servant)		..
64	Jittaboyina Komradu ..				
65	Jittaboyina Ramadu ..	250	personal	12	..
66	Kongai Eeradu ..				
67	Dandiga Malladu ..	60	do	12	..
68	Cheela Narsadu ..	40	sheep	12	..
69	Pola Eeradu ..	100	(personal labour)	12	..
70	Gajji Agi ..	40	do	12	..
71	Gajji Doodagadu ..				
72	Gajji Komaradu ..				
73	Komma Buchigadu ..	200	sheep	12	..
74	Kaithapu Komaradu ..	80	personal	12	..
75	Udutha Komaradu ..	200	(personal labour)	12	..
76	Zakkula Malakodu ..	100	do	12	..
77	Chilliwaru Malladu ..				
78	Chikkanapalli Komaradu ..	200	crop	12	..
79	Mahboob Ali ..				
80	Poosadoli Lingadu ..				
81	Doodekula Ali Sahib ..	250	do	9	..
82	Do Khassim Sahib ..	do	do	9	..
83	Do Sahibu ..	do	do	do	..
84	Do Nabi Sahib ..	do	do	do	..
85	Dasaboyina Pentadu ..	50	personal	12	..
86	Bairu Ramadu ..				
87	Nagamalla Rajalingam ..				
88	Doodekula Hussain ..	400	crop	12	..
89	Doodekula Pedda Abbas Ali ..				
90	Do Sahibu ..	360	(debtor denies liabilities)		
91	Do Mira Sahib ..	50	Crop	12	..
92	Do Abdul Nabi ..	30	(personal service)	12	..
93	Fakir Amir Ali ..				
94	Fakir Mahboob Ali ..				
95	Abdul Majeed ..	1,000	personal	12	..
96	Doodekula Jammu ..	60	(personal service)	12	..

KONDUR.

Land Security). (Contd.)

For how long has the loan lasted	Class of Money-lender	Cause for Debt
..
3 years	Karra Narsayya : kunbi	Prior debt
10 years	Bhongir Lingayya : komti	do
12 years	do	Land revenue and house-hold expenses
5 years	Karra Narsayya : kunbi	Famine
6 years	Komma Buchigadu	Land Revenue
5 years	Karra Somayya : kunbi	Prior debt
..
5 years	Karra Narsayya : kunbi	Marriage
1 year	Bhongir Seetharamayya : komti	Land revenue and house-hold expenses
2 years	Bhongir Lingayya : komti	do
2 years	Veeramanani Somayya : elma	Sheep and marriage
10 years	Karra Narsayya : kunbi	Land revenue
..
2 years	Bhongir Lingayya komti and Bhongir Seetharammayya komti	..
do		..
do		..
1 year		Bhongir Seetharamayya : komti
..
10 years	Gandi Agayya : telanga	Land revenue and marriage
..
3 years	Karra Narsayya : kunbi	Marriage
4 years	Wadla Lakshamyaa	Household expenses
..
10 years	Several sowcars	Trade
1 year	Wadla Ramalingam	Bulls

VILLAGE

Debts (other than

No.	Name of the Head of the Family	Amount of Debt	Security	TERMS	
				In money	In kind
		Rs.		per cent	
97	Dodekula Ali Sahib ..	60	personal	12	..
98	Dasara Venkadu ..	20	(personal service)
99	Upula Isampalla ..	260	do	12	..
100	Ncerati Lakshminarasadu ..	20	do	12	..
101	Pole Somadu ..	385	personal	12	..
102	Pola Malladu ..	185	do	12	..
103	Banda Ali ..				
104	Mangala Rosiga ..				
105	Wadla Buchanna ..	466	crop	9	..
106	Wadla Veerayya ..	466	do	9	..
107	Wadla Narasayya ..	466	do	9	..
108	Soppara Lingadu ..		(personal service)		
109	Dudekula Ankusu ..	30			
110	Dasari Narsadu ..	30	do	12	..
111	Warala Rajigadu ..	80	sheep
112	Cheerapoyina Komaradu ..				
113	Thotakuri Malladu ..				
114	Kummara Kasigadu ..	160	Personal and crop	12	..
115	Wadla Kondla Buchanna ..				
116	Jittaboyina Buchigadu ..	33	Personal	12	..
117	Bommaraboyina Raji ..				
118	Bommaraboyina Rajigadu ..				
119	Bakka Bochigadu ..				
120	Bakka Gowradu ..				
121	Nimmala Malladu ..	10	(personal service)
122	Thotakura Baladu ..	40	do
123	Zakkulu ..	200	personal	12	..
124	Bachaboyina Akadu ..				
125	Guntaka Rajamalladu ..	30	(personal service)
126	Bachaboyina Ramalingadu ..	80	personal and crop	12	..
127	Bomma Abbigadu ..				
128	Bachaboyina Chandergadu ..	60	crop	12	..
129	Bachaboyina Ramadu ..	80	do	12	..
130	Sastraboyina Chandergadu ..	187	personal	12	..
131	Guntuka Venkadu ..	310	crop	12	..
132	Mangala Ramchendrudu ..	170	do	12	..

KONDUR.

land Security) (cont.)

For how long has the loan lasted	Class of Money-lender	Cause
1 year	Bhongir Seetharamayya : Komti	household expenses
2 years	Ventakatanarasayya	do
3 years	Kundur Venkatanarasayya	marriage
1 year	Karra Narsayya : kunbi	do
5 years	Several Sowcars	prior debt
40 years	do	marriage
..
..
10 years	Bhongir Lingayya : komti	agricultural and miscellaneous
10 years	do	do
10 years	do	do
..
4 years	Girgani Ramlingadu	marriage
2 years	Karra Somayya : kunbi	household expenses
1 year	Karra Narsayya : kunbi	marriage
..
..
5 years	Bhongir Lingayya : komti	household expenses
..	Karra Narsayya : kunbi	..
..
4 years	Karra Narsayya : kunbi	do
..
..
..
1 year	Kundur Venkatanarasayya	do
1 year	do	marriage
1 year	Kasarboyina Kamaradu	agricultural expenses
..
1 year	Narayan Reddy :	marriage
1 year	Several sowcars	do
..
1 year	Karra Narsayya : kunbi	buffaloes
3 years	do	do
20 years	Several sowcars	marriage
4 years	do	famine
1 year	Veeramani Somayya : elma	marriage
	Gandi Krishtayya : telanga	

No.	Name of the Head of the Family	Amount of Debt	Security	TERMS	
				In money	In kind
133	Guntuka Venkatanarsu ..	120	crop	12	..
134	Guntauka Sayigadu ..	240	crop	12	..
135	Yata Chandergadu ..	260	Personal and crop	12	..
136	Singarapu Lachadu ..	50	Personal	12	..
137	Mangala Venkadu ..	100	Crop	12	..
138	Mangala Komaradu ..	200	do	12	..
139	Jittaboyina Somadu ..	200	do	12	..
140	Pola Malladu ..	100	Personal	12	..
141	Pola Komaradu Buchayya ..	200	Crop	12	..
142	Karra Asayya ..	1,000	Crop	9	..
143	Girigani Ramchandram ..	110	Personal	12	..
144	Ramavaram Pedda Ramadu ..	110	Crop	12	..
145	Ramavaram Malladu ..	50	personal service
146	Liadala Chandergadu ..	170	Crop	12	..
147	Katheera Yelladu ..	70	do	12	..
148	Dooda Mulladu ..	70	do	12	..
149	Liadala Bakkadu ..	320	do	12	..
150	Liadal Latchmadu ..	100	personal	12	..
151	Liadala Doodagadu ..	100	do	12	..
152	Banjari Venkadu ..	30	do	12	..
153	Balgula Ramadu ..				
154	Gangarabu Komardu ..				
155	Dabbar Narsi ..				
156	Meenumula Komuradu ..	150	(personal service)
157	Pasmaji Malladu ..	60	personal	12	..
158	Conda Narsadu ..	260	Crop	12	..
159	Gannaram Komradu ..	4 mds. dhan	(personal service)
160	Laidala Buchigadu ..	20 plus 1 khandy paddy	do	12	25
161	Kunti Ramadu ..	100	Crop	12	..
162	Nalla Ramudu ..	150	do	12	..
163	Boche Malladu ..				
164	Chitta Kongrudu ..	60	(personal service)	12	..

KONDUR.

than land Security.)—(cont.)

For how long has the loan lasted	Class of Money-lender	Cause for debt
4 years	Bhongir Gowrayya : Komti	Co-operative Society
6 years	Several sowears	Bulls
5 years	Several sowears	Agriculture
1 year	Bhongir Gowrayya : Komti	Household expenses and Bulls
20 years	K. Narasayya : Kunbi	Well
20 years	V. Somayya : Elma	Land revenue and household expenses
1 year	Karra Narsayya : Kunbi	Bulls
2 years	Bhongir Seethramayya : Komti	Marriage land and revenue
2 years	Veeramani Somayya : Elma	do
8 years	Karra Narsayya : Kunbi	do
4 years	do	do
10 years	Kundur Venkatnarsayya	Famine
1 year	Kotha Narsayya and Pedda Gopayya	Marriage
2 years	Karra Narsayya : Kunbi	Bulls
20 years	Tadpatri Venkayya	Clothes
10 years	Karra Somayya : Kunbi	Household expenses
7 years	Veeramani Somayya : Elma	Marriage
20 years	Narra Narsayya and others	do
do	Veeramanani Somayya : Elma	do
1 year	do	do
1 year	Janapareddy Krishtayya : Reddy	do
..
..
..
15 years	Veeramanani Somayya : Elma	Household expenses.
2 years	Kotha Venkatanarasayya	Marriage
2 years	Kotha Venkatanarasayya	House-site
1 year	Veeramanani Somayya : Elma	Household expenses
2 years	do	do
1 year	Karra Somayya : Kunbi	Well
6 years	Karra Narsayya : Kunbi	Bulls
1 year	Jannappa Reddy Krishtayya : Reddy	Marriage

VILLAGE

Debts (other than

No.	Name of the Head of the Family	Amount of Debt	Security	TERMS	
				In money	In kind
		Rs.		Per cent.	
165	Nalla Malladu ..	90	crop	12	..
166	Gunda Komaradu ..	100	do	12	..
167	Gunda Abbigadu ..	100	(personal	12	..
168	Gunda Muthudu ..		service)		
169	Pandli Abbigadu ..	190	crop	12	..
170	Ramavaram Bayigadu ..	210	do	12	..
171	Urnwatha Ramadu ..				
172	Ramavaram Komradu ..	200	do	12	..
173	Ramavaram Mysadu ..	14	do	12	..
174	Rama Rao Ramadu ..	30	do	12	..
175	Chedapaka Lachadu ..	100	do	do	..
176	Ramavaram Doodagadu ..	200	do	do	..
177	Ubbana Venkadu ..	50	(personal	do	..
178	Ubbanaa Baligadu ..	163	service		
179	Ubbana Malladu ..	25	crop	do	..
180	Eadalu Chanderga ..	70	(personal	do	..
181	Ubbana Komaradu ..	50	service)		
182	Ubbana Kondadu ..	70	personal	12	..
183	Ubbana Ramnarsadu ..	100	crop	12	..
184	Lambadi Ghasia ..	100	crop	12	..
185	Lambadi Bhamiah ..	160			
186	Lambadi Tanniah ..				
187	Bhomiah Tammiah ..	200	do	12	..
188	Lambadi Ramoji ..				
189	Lambadi Madaria ..	300	do	12	..
190	Nallaboyina Baswadu ..	30	personal	12	..
191	Grigani Ramalingadu ..	130	do	12	..
192	Thanda Somudu ..	100	crop	12	..
193	Grigani Ramalingadu ..	50	crop	12	..
194	Gande Krishtayya ..	1,200	personal	9	..
195	Bhongir Seetharamayya ..	2,000	do	7½	..
196	Thammala Veerayya ..				
197	Pullama Raju ..	100	do	9	..
198	Ousula Latchmipathi ..				

KONDUR

Land Security)

For how long has the loan lasted	Class of Money-lender	Cause for debt
2 years	Polinani Rajayya and Ponagiri Seetharamayya	marriage
5 years	Yenepotala Ramalingam	well
1 year	Veeramanani Somayya : elma	marriage
5 years	Karra Narsayya : kunbi and Venkatanarasayya	bulls and agriculture
3 years	Karra Narasayya : elma	marriage and household expenses
5 years	Karra Somayya : elma	do
..	Several sowcars	..
10 years	Karra Narasayya : kunbi	agriculture
1 year	do	household expenses
6 years	Veeramanani Somayya : elma	do
10 years	do	bulls
10 years	Karra Venkayya : kunbi	agriculture
10 years	Veeramanani Somayya : elma	household expenses
do	do and others	bulls and household expenses
1 year	Veeramanani Somayya : elma	bulls
2 years	Kondur Venkatanarasayya	marriage
8 years	Sonda Ramadu : telanga	famine
8 years	do	bulls
20 years	Karra Narasayya : kunbi	agriculture
2 years	Veeramanani Somayya : elma	household expenses
6 years	Veeramanani Somayya : elma	do
6 years	do	bulls and do
1 year	do	house-site
6 years	Karra Narsayya : kunbi	famine
10 years	Bhongir Lingayya : komti	land revenue and household expenses
5 years	Karra Narsayya : kunbi	famine
5 years	Bhongir Lingayya : komti	business
1 year	Somawaram Somayya	trade
..	Nooka Papayya (kumar)	..
2 years	Unsoor Mallayya	marriage
..

VILLAGE

Debts (other than

No.	Name of the Head of the Family	Amount of Debt	Security	TERMS	
				In money	In kind
		Rs.		Per cent.	
199	Panthangi Balagadu ..	30	personal	12	..
200	Karra Gopayya ..	400	Crop	12	..
201	Karra Chinna Somayya ..	50	do	9	..
202	Karra Krishtayya ..	100	do	9	..
203	Karra Pullayya ..	50	do	9	..
204	Kotha Venkayya ..	400	do	9	..
205	Kotha Mallayya ..	400	do	9	..
206	Karra Venkayya ..	400	do	9	..
207	Panthangi Lingayya ..	250	do	12	..
208	Panthangi Narsadu ..	250	do	12	..
209	Panthangi Chinna Mallu ..				
210	Ousala Somayya ..				
211	Rayani Veerayya ..	400	do	12	..
212	Thogura Malladu ..	300	do	12	..
213	Thogura Komarudu ..	50	do	12	..
214	Karra Somayya ..	1,648	do	9	..
215	Karra Narsayya ..	1,000	personal	7½	..
216	Pullaranjam ..	50	do	9	..
217	Pulla Buchayya ..	50	do	12	..
218	Kunur Komarayya ..	500	do	do	..
219	Dontur Ajudu ..	100	do	do	..
220	Girigani Pedda Maayya ..	50	do	do	..
221	Chala Malladu ..	125	do	do	..
222	Gummadivali Ramalingam ..	50	do	do	..
223	Kurma Ramadu ..	100	(personal service)	do	..
224	Kurma Gurvi ..	30	personal	do	..
225	Kurma Iddigadu ..				
226	Gummedavelli Narsimlu ..	50	do
227	Kurma Komaradu ..	160	do	12	..
228	Kurma Baswadu ..				
229	Santhani Choodamma ..	300	(denies liability)

KONDUR.

Land Security).—(contd.)

For how long has the loan lasted	Class of money-lender	Cause for debt
2 years	Karra Narsayya : kunbi	kalali
5 years	Bhongir Seetharamayya : komti	bulls and land revenue
2 years	Karra Narsayya : Kunbi	bulls
2 years	do	do
2 years	do	do
4 years	Bhongir Lingayya : komti	bulls and land revenue
do	do	do
do	do	do
5 years	Karra Narsayya : kunbi	do
do	do	do
..
..
7 years	Ousala Buchanna	do
10 years	Ousala Somawaram Somayya	do
do	Karra Somayya : kunbi	bulls
5 years	Bhongir Lingayya : komti	and revenue, bulls, and household expenses
	Somwawaram Somayya	money lending
1 year	Bhongir Lingayya : komti	bulls
4 years	Karra Narsayya : kunbi	land revenue and household expenses
do	Bhongir Lingayya : komti	and household
10 years	do and Ousala Somayya Sonda krish-tayya	kalal and household
5 years	Bhongir Lingayya : komti	land revenue and household expenses
2 years	Karra Narsayya : kunbi	bulls
10 years	Bhongir Lingayya : komti	yarn
	Ousala Somayya	
2 years	K. Narasayya : kunbi and Pulla Ramayya	yarn and household expenses
3 years	Bhongir Lingayya : komti	land revenue and household expenses
	Karra Narsayya : kunbi	
	Karra Somayya : kunbi	
6 years	Karra Narsayya : kunbi	household expenses
1 year	Bhongir Lachayya : komti	yarn
5 years	Bhongir Lingayya : komti and Karra Somayya : kunbi	marriage
..
8 years	Somawaram Somayya	agriculture

VILLAGE

Debts (other than

No.	Name of the Head of Family	Amount of Debt	Security	TERMS	
				In money	In kind
		Rs.		Per cent.	
230	Butha Narsayya ..				
231	Poosa Narsadu ..	40	personal	12	..
232	Poosa Chinna Narsadu ..	40	do	12	..
233	Poosa Bucha Venkadu ..				
234	Poosa Kotadu ..	60	do	12	..
235	Poosa Lingadu ..	100	do	12	..
236	Poosa Elladu ..				
237	Dachaboyina Ramadu ..				
238	Dachaboyina Somadu ..	30	do	12	..
239	Kondla Kondadu ..	60	do	12	..
240	Bojjani Chandergadu ..				
241	Chidriala Malladu ..				
242	Chidriala Somadu ..				
243	Chidriala Venkadu ..				
244	Kammara Soma ..	50	crop	12	..
215	Zakku Narsayya ..	30	do	9	..
246	Wadla Lakshmayya ..	300	do	9	..
247	Wadla Somayya ..	300	do	9	..
248	Wadla Chinna Narsimlu ..	50	personal	9	..
249	Ousala Chendrasakaram ..				
250	Sathani Lakshminarasayya ..	100	crop	12	..
251	Bhongir Lingayya ..	4,000	personal	7½	..
252	Bhongir Lachamma ..				
253	Gandi Agayya ..	800	do	9	..
254	Kominani Mallayya ..	700	sheep	9	..
255	Cheela Buchayya ..	200	crop	12	..
256	Moola Lingayya ..	270	do	12	..
257	Linma Kanakayya ..	30	do	12	..
258	Nimma Somayya ..				
259	Nimma Venkayya ..				
260	Khasarappu Somayya ..	300	do	12	..
261	Khasarappu Ramayya ..	400	do	12	..
262	Nimma Chendrayya ..	50	do	12	..
263	Marakonaru ..	165	personal	12	..
265	Mara Ramlu ..				
265	Sakala Narsadu ..				
266	Sakala Baligadu ..				
267	Gunda Lingayya ..	180	crop	12	..

KONDUR.

Land Security).—(contd.)

For how long has the loan lasted	Class of Money-lender	Cause for debt
1 year 8 years	Bhongir Seetharamayya : komti Salakondadu	bulls bulls
4 years 2 years	B. Seetharamayya : komti Poosa Doiu Lingadu	marriage house-holding
1 year 6 years	Bhongir Lingayya : komti Sonda Krishtayya	buffaloe marriage
4 years	Bhongir Lingayya : komti	house-hold expenses and land revenue
1 year 2 years 2 years 2 years	Karra Narsayya : kunbi Bhongir Lingayya : komti do do	marriage land revenue and bulls do house-hold expenses
1 year 2 years	Bhongir Lingayya : komti Banduru Lakshmayya	bulls money-lender
1 year	Bhongir Seetharamayya : komti and Nooka Papayya	trade
1 year 2 years 8 years 5 years	Bhongir Lingayya : komti and Somawaram Somayya Karra Narasayya Veeramanani Somayya : elma and Sonda Venkatanarsu Veeramanani Somayya : elma	land revenue and house hold expenses bulls marriage household expenses
12 years 2 years 10 years 15 years	Somawaram Somayya do do do	house-hold do do do
10 years	Sondla Ramulu	house-hold

VILLAGE

(Debts other than

No.	Name of the Head of the Family	Amount of Debt	Security	TERMS	
				In money	In kind
		Rs.			
268	Chilkamari Venkatnarsu ..				
269	Goli Venkayya ..				
270	Enapothula Ramalingam ..	300	personal	9	..
271	Eneapothula Venkayya ..				
272	Sakala Malladu ..				
273	Valapula Chandrayya ..				
274	Sakala Sarwadu ..				
275	Sakala Karra Buchigadu ..	10	crop	12	
276	Sakala Lachadu ..	150	do	12	..
277	Sakala Narsadu ..	20	(personal service)	12	..
278	Lambadi Bhoja ..	200	personal	9	..
279	Lambadi Sakirayya ..				
280	Lambadi Fakeera ..	70	crop	12	..

KONDUR.

Land Security).—(contd.)

For how long has the loan lasted	Class of Money-lender	Cause for debt
1 year	Bhongir Lingayya : komti	land revenue and household expenses
6 months 2 years	Somawaram Somayya Bhongir Lingayya	marriage land revenue and house-hold expenses
6 months	Somawaram Somayya	prior debt
10 years	Sreerama Veerayya	bulls
2 years	lambadi Bhoja : Lambadi	land revenue and bulls

GHANAPUR.

Mulug Taluqa.

About 12 miles from Mulug to the north, Ghanapur is a village where wet cultivation is predominant, under a big tank. About 15 years ago there seem to have been about ten big landholders, but by now there are only two, (one of them practically owning all the wet land of the village.) It is said that the Ghanapur Tank was built and maintained by this big landholder's ancestors who seem to have had some concessional treatment with regard to land revenue assessment for some years.

2. At the time of investigation, resident families number 170, and the population is 840 according to the 1921 Census.

Landholdings.

3. The area of the village is distributed as follows:—

	Acres
dry land	214- 2
wet land	1434-27
garden land
naddi nalla, etc.	25-30
village site, perumpoke, etc.	1120-25
	2795- 4

4. Pattadars are 63. The actual number of occupants is 71 out of whom 2 are non-cultivating. Two cultivate their lands partly. *In 29 pattas, neither the pattadars nor their heirs hold any portion of the lands shown against the respective pattas.*

5. The size of the average dry land holding works at $\frac{214-2}{37} = \text{acres } 5-31$ nearly of the average wet land holding.

acres $\frac{1434-27}{43} = \text{acres } 33-15$ nearly.

This average steeply goes down to dry land acres 1-28 nearly & wet land acres 5-26 nearly if the one big landholder is excluded.

There is no garden land.

6. The classification of occupants according to sizes of their holdings is as follows :—

				d	w	g
occupants						
holding 1,000 acres and more				0	1	0
Do	100	do	..	1	0	0
Do	75	do	..	0	0	0
Do	50	do	..	0	1	0
Do	40	do	..	0	0	0
Do	35	do	..	0	0	0
Do	30	do	..	0	0	0
Do	28	do	..	0	0	0
Do	25	do	..	0	0	0
Do	22	do	..	0	1	0
Do	20	do	..	0	0	0
Do	18	do	..	0	0	0
Do	15	do	..	0	1	0
Do	12	do	..	0	2	0
Do	10	do	..	0	1	0
Do	8	do	..	3	1	0
Do	5	do	..	1	4	0
Do	2	do	..	5	16	0
Do	1	do	..	0	4	0
Do	20	do	..	3	3	0
Do	10	do	..	3	8	0
Do	less than 10 guntas			21	0	0
				37	43	0

Thirty-four occupants hold wet land only.

This classification shows that while the bulk of dry and wet land is in the hands of one (namely, acres 153-25 dry and 1197-13 wet land) the other landholders are practically all occupants of very small holdings, two acres and less.

7. Cultivating occupants are classified thus :—

cultivating occupants				d	w	g
holding 1000 acres and more.				0	1	0
Do	100	do	..	1 partly.	0	0
Do	75	do	..	0 partly.	0	0
Do	50	do	..	0	1	0
Do	40	do	..	0 partly	0	0
Do	35	do	..	0	0	0
Do	30	do	..	0	0	0
Do	28	do	..	0	0	0
Do	25	do	..	0	0	0
Do	22	do	..	0	0	0
Do	20	do	..	0	0	0
Do	18	do	..	0	0	0
Do	15	do	..	0	1	0
Do	12	do	..	0	2	0
Do	10	do	..	2	1	0
Do	8	do	..	1	1	0
Do	5	do	..	1 partly	4	0
Do	2	do	..	5	15	0
Do	1	do	..	0	4	0
Do	20 guntas & more		..	3	3	0
Do	10 do		..	3	8	0
Do	less than 10 guntas		..	21	0	0
				35	39	0
				2 partly	2 partly	0

The two non-cultivating occupants are both sowcars.

8. Of the 69 cultivating occupants, 29 pursue cultivation as a subsidiary profession : 24 are kalals (toddy extractors) by main profession, one toddy-contractor and money-lender, one grocer, one barber, one washerman and one tailor. Of the remaining 40, 13 have subsidiary occupations, namely,

5 are *kalals*.

6 „ *neeradis*

1 is a *sethsindhi*

and 1 „ *mali* and police patel.

Twenty-seven of the landholders depend entirely on cultivation.

9. The price of an average acre of wet land is Rs. 100, of dry land Rs. 50. But there is no competition for land: no one dare venture to compete against the one big landholder who is practically the sole recipient in the Land Transfers Statement.

10. Acres 55-22 are fallow on account of water-logging, etc. Ghanapur tank is in good condition, and rainfall is heavy. Therefore there is no fear of failure of water. On the other hand, the bulk of wet cultivation is *thabi* (October-November to March-April). In Ghanapur this year, only about 90 acres were sown with *abi* paddy (June-July to October-November). The reason for this preference of *thabi* is that there is too much moisture and rain during June-September, climatic conditions are very uncomfortable then, and the cultivators prefer to busy themselves in this season in places where wet cultivation is not possible during October-April on account of insufficiency of water.

11. So, this is a region cultivated mostly by annually migrating tenants whose homes are in healthier taluqas, but who venture out between October and April for the *thabi* crop in Mulug Taluqa. An additional dry crop is possible, but no one grows this for the following reasons:

1. fear of additional levy of land revenue;
2. insufficiency of manure: they do not have sufficient manure even for one wet crop;
3. the long time required under present cultivation methods, for preparing the land for the wet crop;
4. the trouble caused by wandering kine to whom isolated blocks of standing crop in off-season would be mercilessly exposed; and
5. the cultivation being mostly carried on by non-residential raiyats.

12. The accompanying land transfers statements do not reveal a happy tale. Even originally, land was locked up in the hands of a few, but now the situation is worse. The change of ownership of acres 112-22 dry land and 599-10 wet land into the hands of a non-cultivating occupant (though belonging to a cultivating class) is the real cause for 130 of the 170 families of Ghanapur being landless and tenancyless (apart from absentee ex-landholders who sold their lands).

VILLAGE

Statement of

(Excluding inheritances)

FROM PERSONS BELONGING TO CULTIVATING CLASSES

to persons belonging to cultivating classes and actually cultivating		to persons belonging to cultivating classes but not cultivating at present		to persons belonging to non-cultivating classes but actually cultivating at present		to persons belonging to non-cultivating classes and not cultivating at present	
Survey No.	Extent	Survey No.	Extent.	Survey No.	Extent	Survey No.	Extent
		296/1	1. 2	568	0-21 w
		3/2	0- 8
		295/1	0-21	..	0-21 w
		296/4	1- 0
		324	0-27
		296/2	0-22
		323/2	0- 5
		295/2	0-11
		542	2-21
		323/1	2-12
			38-18w
		581	8- 4
		298	0-23
		551	2-38 w
		541	3- 8
		552	2- 0 w
		553	2- 4 w
		671	2-13 w
		707	8- 0 w
		484	3-15 w
		485	15-10 w
		etc.					
		651	16-23 w
		etc.					
		543	4- 0
			25- 4 d
			91- 1 w
					Grand total		
					112-22 dry 599-10 wet.		

VILLAGE
Statement of

Kha- tha No.	Survey No.	EXTENT			From
		D.	W.	G.	
1	296/1	1- 2	Alladi Rani
3	3/2	0- 8	Kadaaula Dondadu
7	295/1	0-21	Chirra Rosigadu
	296/4	1-0			
12	324/2	0-27	Naragoni Buchamma
14	8 etc.	22-19	56-84	..	Varada Rao
15	51 etc.	..	154-6	..	Mushipatla Rama Krishnarao ..
16	297/1 ..	2-38	123-24	..	Mushipatla Venkata Pattabi Ram- rao. ..
18	40 etc.	..	9-14	..	Kondakudi Andamma
21	57	..	1-34	..	Sakala Sommadu
22	314	..	0- 5	..	Kummadi Othigadu
23	296/2	0-22	Naragani Narasimhulu
27	323/2	0- 5	Goli Gopayya
	295/2	0-11	Goli Gopayya
	542	2-21	Goli Gopayya
29	323/1 etc.	2-12	38-18	..	Sirangi Narasayya
30	581	8- 4	Manidi Narasudu
31	298	0-23	Sathani Gopayya
32	551	..	2-38	..	Sirangi Pedda Mallayya
35	296 etc.	0-26	41- 1	..	Varikoti Venkatarangam
36	27	..	21-36	..	Mushipatla Rangarao
37	523 etc.	51-28	40- 6	..	Omkaram Ratnamraj

GHANAPUR.

Land Transfers.

To	How many years ago	How transferred
Pingli Kothandarama Reddy ..	8	alleged occupation by force.
do	8	do
do ..	11	do
do ..	11	do
do ..	11	sale.
do ..	11	debt developed to sale.
do ..	8	alleged sale : civil decree.
do ..	2	debt developed to sale.
Kotha Lachayya ..	8	sale.
Pingli Kothandarama Reddy ..	8	alleged forced occupation : but P.K.R. pays half crop to K. O. who pays land revenue.
do ..	8	got in exchange for land in another village.
do ..	8	alleged forced occupation.
do ..	8	do
do ..	8	do
do ..	7	sale.
do ..	3	debt developed to sale.
do ..	5	alleged forced occupation.
do ..	1	sale.
do ..	5	debt developed to sale.
do ..	2	sale.
do ..	5	debt developed to sale.

Kha- tha No.	Survey No.	EXTENT			From
		D.	W.	G.	
38	533 etc.	..	5- 0	..	Avasala Lakshnipathi
40	18 etc.	0-39	52-26	..	Valawarhi Ramachandrayya
41	541	3- 8	Sirangi Lachamma
	552	..	2- 0	..	
	553	..	2- 4	..	
43	597	..	1- 2	..	Gudamelli Venketrangayya
44	568	..	0-21	..	Dudepaka Ailiga
46	671	..	2-13	..	Dodasi Venkati
	707	..	8- 0	..	
48	484	..	3-15	..	K. Rajamallu
50	485 etc.	..	15-10	..	Vankayala Pati Pullayya
53	651 etc.	..	16-23	..	Thavatreddy Gopalreddy
57	10	8- 0	Avasala Eeramallu
58	320	0-28	Rathnam Raj
59	543	4- 0	Kana Kontla Komrayya
	Grand Total 112-22 dry 599-10 wet				

GHANAPUR.

Land Transfers.

To	How many years ago	How transferred
Pingli Kothandarama Reddy ..	4	alleged forced occupation.
do ..	15	got in exchange for land in another village.
do ..	2	debt developed to sale.
Hajaru Chandrayya ..	9	sale.
Kotha Lachayya ..	4	debt developed to sale.
Pingli Kothandarama Reddy ..	1	do
do ..	8	do
do ..	8	alleged forced occupation.
do ..	15	not ascertainable.
do ..	6	sale.
do ..	7	sale.
do ..	6	sale.

Agricultural Tenancies.

13. No information is available with regard to tenancies. The big landholder is absent, and in his case as in the case of the other three landholders having to do with tenants, both persons and terms change year after year. The tenants do not live in the village or nearby. From scores of miles they come with ploughs and bulls just after the rains every year, take up any land that suits them each best, stay on for about 5 months, make hay (and paddy as well) while the sun shines, and go back to their respective homes in April or May. At the time of inquiry, these tenants are not yet come.

14. The only information available is that about 30 acres of wet land of the big landholder is cultivated by his *bhagelas*, and the rest of his lands is let out. The tenancies are all on paper and for one year. The rates charged on the tenants are of three grades, Rs. 13, Rs. 15, and Rs. 20 per acre of wet land. Some acres are cultivated by the *jeethagadus* of the landholders, but these acreages change both in extent and locality year after year.

Agricultural Labourers.

15. One hundred and thirty out of 170 families are landless and tenancyless.

Their details are :—

kalals44
bhagelas26
grocers 2
oil-monger 1
basket-makers 2
weaver 1
carpenter 1
barber 1
coolies21
(not bound to one master and receiving daily wages).				
shop-servant 1
washermen 4
shepherds 3
fishermen 5
masons11
clerks of the big landholders 2
gumastha police patel 1
goldsmith 1
teacher 1

beggar	1
temple servant	1

Daily wage-earners get 2 seers of jawari per day, about 3 seers per day during the harvest season. Money wages are paid very rarely, and when paid, do not exceed 2 annas per day. Women get $1\frac{1}{2}$ seers of jawari or one anna per day.

16 The list of *bhagelas* shows 55 including younger members of families. The terms of remuneration are not different from those obtaining at Kondur, but in the case of the big landholder's *bhagelas*, the remuneration is less liberal than in other cases. The rights exercised by the masters over *jeethagadus*, are more absolute in this region than in Warangal Taluqa. There is no middle class, and the big landholders are *de facto* not only employers, but also sowcars and grocers, judges and magistrates. (In the case of the big landholder of this village particularly, the entire economy of the village is organised to his dictation. His *yatti* (slave) *madigas* prepare ropes, baskets and shoes for all his *bhagelas* and cultivation needs. His agents keep shops and sell provisions and deduct at harvest times out of dues to *bhagela* A B or C. His agents lend money and collect interest. His kalals extract and sell toddy to the *bhagelas* and *madigas*. In brief, he exercises a good bit of real sovereignty, subordinating every person and every process to the supreme purpose of his maximum net income.

Land Mortgage Debt.

17. There is only one mortgage debt involving acres 2-6 wet land estimated at Rs. 200. The debt is of Rs. 100. It is a case of simple mortgage with interest at 15 per cent. The document is on plain paper with one anna stamp. The debt was incurred 13 years ago by the father of the present mortgagor. The money-lender is a Telanga raiyat.

18. Land mortgage debts are not many in this region because the sowcar manages to buy up the land and not lend on its security—as can be seen from land transfers statements attached to this report.

Other Debt.

19. Out of 170 families, 59 are indebted. The total debt on security other than land is Rs. 5,197, yielding an average of Rs. 88-1-4 nearly per indebted family. At the time of investigation, the cultivation season is

about to begin, and therefore, Rs. 88-1-4 average debt represents the accumulations of previous years. The total debt of the village divided among all resident families works at Rs. 31-2-6 nearly per resident family.

20. Thirty-two debts are based on personal security, 14 on crop security and 13 on personal service (jeethagadu work).

21. The debts are :—

Rs. 500 and more	in	2 cases
Rs. 250	„	2 „
Rs. 100	„	19 „
and less than Rs. 100	„	36 „

22. Rates of interest levied are :—

24%	in	1 case
15%	„	32 cases
and 12%	„	11 „

No interest is charged in 15 cases.

23. They have lasted for :—

12 years nearly	in	1 case
10 „	„	1 „
6 „	„	1 „
5 „	„	1 „
4 „	„	9 cases
3 „	„	4 „
2 „	„	16 „
1 year nearly	„	23 „
and less than 1 year	„	3 „

24. Money-lenders are :—

Telanga raiyats	in	16 cases
Reddy sowcars	„	32 „
Velma raiyat	„	5 „
and Deccani Mahomadan raiyats	„	6 „

25. Main causes for the debts are :—

marriage expenses	in	7 cases
household	„	16 „
purchase of bulls	„	20 „
„ buffaloes	„	5 „
kalali business	„	4 „
purchase of clothes	„	5 „
and prior debt	„	2 „

26. Rs. 3,520 out of Rs. 5,197 is productive debt. Of this Rs. 5,197, Rs. 3,262 is due to the big landholder (loans by Kotha Lingayya komti are really from this big landholder only, as the komti is a clerk working on a commission basis).

Seed Supply.

27. The few big landholders preserve seed. The small cultivating peasants often borrow, paying 25 per cent. in kind for the season.

How produce is disposed of.

28. Jawari is grown very limitedly and is hardly sufficient to meet local needs. Paddy goes to the village of the big landowner (Kantathmakur) or to Hanumkonda if meant for sale.

General.

29. Milk supply is very poor : kine find the climate uncongenial. There are two good drinking water wells. The general standard of life is very low, the masses not having sufficient jawari or rice to eat. The unappeased appetite is attempted to be stifled by the wild miserable-looking people of Ghanapur, by resorting to excessive drinking of toddy : *there are 12 toddy shops in the village.* The big landholder has put up a huge manorial palace in the village which looks more huge on account of contrast to the miserable hovels by the side. There is a great deal of brush-wood in and around the village which has made the place highly malarious.

30. Village statistics regarding bulls, etc., are not available. The map used by the putwari belongs to the big landowner, and all the present village officers are indebted to him in some way or other. There is one sewing machine, but no bicycle.

31. Ten are literate in Telugu, 2 in Urdu : no one knows English. There is no panchayat organisation or spirit : all disputes or quarrels are settled in his own way by the big landholder who is called the " maharaja " of the place and whom all obey.

32. Ghanapur is a village where wealth has accumulated but men have decayed. The big landowner has not been really far-seeing in his treatment of the cultivators, and the day is not far off when the raiyats of Ghanapur will all flee (many have already done so). With a tenant population visiting the place only for cultivation, Ghanapur will tend to become more and more unhealthy, and ultimately the big landowner will be the loser. But long before that stage of depopulation comes, a righteous re-adjustment of the village economy by the authorities is urgently called for.

No. of Patta	Name of Pattadar	Name of actual occupant	Survey No.
1	<i>Alladi Rami</i> ..	(a) Uppala Sambayya Chandrayya	292
		(b) Pingili Kodhanda Rama Reddy.	296/1
2	Gopagani Narsimhalu ..	(a) Narayain Lachmayya ..	3/1
		(b) Kotha Lachmayya.. ..	3/1
3	Kadasula Bondudu ..	Kodhanda Rama Reddy ..	3/2
4	Pabba Bakka Ramulu ..	Pabba Bakka R. ..	4/1
		P. Mallayya ..	4/2
5	Pochala Veeradu ..	P. Lachalu ..	4/3
		P. Narasimha
6	Marka Baliga ..	(a) Marka Baliga ..	482
		(b) Marka Mondu ..	365
		(c) Marka Narasimha ..	482
		(d) Madasi Guruvayya ..	365
		(e) Badagi Chendrayya ..	5/1
		(a) C. Rosigadu ..	5/1
7	Chirra Rosigadu ..	(b) P. K. Rama Reddy ..	5/3
			295/1
			296/4
8	Pochala Venkadu ..	P. Venkadu ..	5/2
9	Marka Baliga ..	Marka Baliga ..	5/4
10	Pochala Ramulachi ..	Madasi Guruvayya ..	6/1
11	Ponnem Rajanna Babathu Narasimhalu.	Ponnem Rajanna B. N.	6/2
12	Naragani Buchamma ..	(a) N. Veeramallu ..	7/1
		(b) P. K. Rama Reddy ..	324/2
		(c) N. Narasimha
		N. Ramulu
		N. Veeramallu
13	Mamadisetty Veerudu ..	(a) Vadla Konda Peddulu ..	596
		b " Mallesu ..	7/2
		c " Nagulu ..	7/2
		(d) Thallapalli Rajamallu ..	7/2
14	Varada Rao ..	P. K. Rama Reddy ..	8
			278
			279
			280
			175
			495
			496

GHANAPUR

Holdings

EXTENT OF LAND OCCUPIED			No. of bits	Extent of fallow land	Cultivated by occupant or tenant	Main occupation of landholder	Additional occupation if any
Dry	Wet	Garden					
..	2-6	..	3	agriculture	agriculture
1-2	0-26	toddy contractor and money-lender	
0-8	backyard	kalal	agriculture
0-9	do	grocer	do
0-8	1
0-16	kalali	do
0-8	cultivate alternately and take yield	kalali	do
0-5	do	do
..	do	do
..	1-38½	do	do
..	1-32½	do	do
..	1-38½	do	do
..	1-32½	do	do
0-2½	house site	do	do
0-5½	do	do	do
6-2½	do	do	do
0-14	1	m.nor	..
0-21	2
1-0
0-11	house site
0-7	do
0-25	1
0-3	1	agriculture	..
0-27	1	kalali	agriculture
0-27	1
..	0-37	..	1	..	joint cultivation & division of yield	kalali	do
..	1	do	do
0-4	1	do	do
0-4	1	do	do
0-4	1	do	do
0-4	1	do	do
0-35
..	2-30
..	1-17
..	2-23
..	1-36
..	1-34
..	0-38

VILLAGE
Agricultural

No. of Patta	Name of Pattadar	Name of actual occupant	Survey No.
			300/1
			300/2
			301
			302
			303
			304
			305
			306
			307
			308
			309
			311/1
			311/2
			311/3
			312
			313
			326/1
			326/2
			326/3
			371
			372
			373
			378
			488/1
			488/2
			488/3
			488/4
			489/1
			489/2
			489/3
			489/4
			490/1
			490/2
			490/3
			571
			572
15	Mushipatla Ramakrishen Rao.	P. K. Rama Reddy	51
			52
			54
			55
			58
			67
			68

GHANAPUR.—(contd.)

Holdings.

EXTENT OF LAND OCCUPIED			No. of bits	Extent of fallow land	Cultivated by occupant or tenant	Main occupation of landholder	Additional occupation if any
Dry	Wet	Garden					
0-9	..						
0-35	..						
0-21	..						
1-25	..						
2-11	..						
0-13	..						
1-6	..						
2-23	..						
2-21	..						
1-28	..						
0-15	..						
2-24	..						
0-11	..						
0-24	..						
..	8-9						
..	1-13						
0-39	..						
0-7	..						
0-15	..						
..	3-5						
..	3-16						
..	2-21						
..	2-35						
2-17	..						
2-23	..						
2-6	..						
..	2-39						
..	1-10						
..	2-39						
..	8-6						
..	1-30						
..	2-23						
..	8-8						
..	2-7						
..	1-32						
..	2-14						
..	3-0
..	2-24						
..	1-23						
..	2-10						
..	1-12						
..	2-21						
..	0-20						

VILLAGE

Agricultural

No. of Patta	Name of Pattadar	Name of actual occupant	Survey No.
			70/1
			70/2
			71
			72
			69
			73
			90
			92
			93
			94
			107
			109
			110
			120
			121
			134
			135
			136
			137
			138
			139
			140
			143
			144
			334
			335
			336
			337
			338
			339
			340
			341
			342
			343
			344
			345
			346
			347
			348
			349
			350
			351
			352

GHANAPUR.

Holdings.

EXTENT OF LAND OCCUPIED			No. of bits	Extent of fallow land	Cultivated by occupant or tenant	Main occupation of landholder	Additional occupation if any
Dry	Wet	Garden					
..	0-11						
..	0-25						
..	0-29						
..	0-37						
..	1-39						
..	2-24						
..	0-38						
..	1-37						
..	1-36						
..	0-39						
..	2-11						
..	0-30						
..	1-39						
..	3-13						
..	2-38						
..	2-10						
..	2-13						
..	2- 5						
..	1-16						
..	2-29						
..	1-20						
..	1-29						
..	3-23						
..	3-27						
..	3-34						
..	3-33						
..	3- 1						
..	3-38						
..	3-37						
..	3-38						
..	3-13						
..	3-37						
..	3-22						
..	3-18						
..	3-27						
..	3-17						
..	3-10						
..	3-16						
..	3-11						
..	3- 0						
..	2-25						

VILLAGE

Agricultural

No. of Patta	Name of Pattadar	Name of actual occupant	Survey No.
16	Mushipatla Venkata Patta- bhiram Rao	P. K. Rama Reddy	353 354 355 356 357 358 359 360 141 142 297/1 297/2 297/8 22 23 24 25 26 126 127 128 13 82 38 50 56 63 64 65 66 74 75 76 77 84 85 86 95 96 97 98 99 101

GHANAPUR.

Holdings.

EXTENT OF LAND OCCUPIED			No. of bits	Extent of fallow land	cultivated by occupant or tenant	Main occupation of landholder	Additional occupation if any
Dry	Wet	Garden					
..	2-31						
..	3-23						
..	3-19						
..	3- 9						
..	3- 3						
..	3- 9						
..	3-30						
..	3-39						
..	2-31						
..	2-25						
2- 1	..						
0-11	..						
0-26	..						
..	2-14						
..	2-39						
..	1-11						
..	1-37						
..	1-23						
..	1-36						
..	1-13						
..	2- 1						
..	1-30						
..	0- 8						
..	2-21						
..	2-28						
..	1- 2						
..	1-36						
..	2-22						
..	1-13						
..	0-15						
..	1-14						
..	2-11						
..	2-32						
..	2-14						
..	2-33						
..	2-22						
..	2- 4						
..	2-36						
..	2-31						
..	2- 3						
..	2- 0						
..	1-2						
..	2- 9						

VILLAGE

Agricultural

No. of Patta	Name of Pattadar	Name of actual occupant	Survey No.
			102
			111
			112
			119
			131
			182
			233
			116
			377
			383
			384
			366
			368
			108
			369
			586
			587
			588
			117
			118
			145
			146
			147
			148
			385
			386
			387
			80/1
			80/2
			81/1
			81/2
			81/8
			82/1
			82/2
17	Zangili Venkata Pattabhi ..	Zangili Venkata Pattabhi ..	9/2
			9/3
			16
			20
			21
			31
			85
			42
			48

GHANAPUR

Holdings

EXTENT OF LAND OCCUPIED			No. of bits	Extent of fallow land	cultivated by occupant or tenant	Main occupation of landholder	Additional occupation if any
Dry	Wet	Garden.					
..	1-21						
..	1-27						
..	2-11						
..	1-21						
..	2-19						
..	2-11						
..	2-12						
..	1-28						
..	2-38						
..	2-15						
..	2-16						
..	8-16						
..	3- 6						
..	1-13						
..	3-37						
..	1-20						
..	1-15						
..	1-10						
..	1-12						
..	2- 2						
..	2- 3						
..	2- 8						
..	1-39						
..	2-32						
..	3- 4						
..	3- 8						
..	2-36						
..	0- 8						
..	0-22						
..	0-10						
..	0- 6						
..	0-11						
..	0-11						
..	0-11						
0-26	..						
0-18	..						
..	1-33						
..	2- 0						
..	1-33						
..	1-19						
..	1-33						
..	1-32						
..	1-35						

VILLAGE

Agricultural

No. of Patta	Name of Pattadar	Name of actual occupant	Survey No.
			58
			59
			88
			87
			88
			108
			104
			106
			122
			124
			125
			315
			316
			180
			161
			162
			361
			362
			388
			128
			17
			698
			544
			545
			546
			579
			10
18	Kondakindi Andamma	P. K. Rama Reddy	40
			41
			47
			48
19	Naragani Veeramallu	(a) Naragani Veeramallu	39
			61
			62
			129/1
			129/2
			52
			153
			154
			155
			156
			379
			880
			381

GHANAPUR.

Holdings.

EXTENT OF LAND OCCUPIED			No. of bits	Extent of fallow land	Cultivated by occupant or tenant	Main occupation of landholder	Additional occupation if any
Dry	Wet	Garden					
..	2-28						
..	2-29						
..	2-22						
..	1-10						
..	0-34						
..	1-15						
..	1-22						
..	2- 3						
..	2-17						
..	2-33						
..	0 -6						
..	1-31						
..	2- 2						
..	2-35						
..	2-15						
..	2-29						
..	3- 2						
..	3- 6						
..	3- 9						
..	2-13						
..	1-16						
..	0-15						
..	1- 6						
..	1-14						
..	1-27						
..	1- 8						
8-0	..						
..	2-17						
..	2- 2						
..	1-32						
..	8- 8						
..	0-25 ¹ / ₂	Agriculture	kalaji
..	0-85						
..	0-21 ¹ / ₂						
..	1- 4 ³ / ₄						
..	1- 5 ³ / ₄						
..	0-19						
..	0-27						
..	0-23 ¹ / ₂						
..	0- 6						
..	0-29						
..	1- 9						
..	0-39 ² / ₃						
..	0-38 ³ / ₄						

No. of Patta	Name of Pattadar	Name of actual occupant	Survey No.
		(b) N. Narasimha	39
			62
			61
			129/1
			129/2
			52
			153
			154
			155
			156
			379
			380
			381
		(c) N. Ramulu	324
			39
			61
			62
			129/1
			129/2
			52
			153
			154
			155
			156
			379
			380
			383
20	Pingli Kodhanda Rama Reddy.	P. K. Rama Reddy	164
			165
			166
			161
			167
			168
			169
			170
			171
			172
			173
			174
			176
			177
			178
			179

GHANAPUR

Holdings—(contd.)

EXTENT OF LAND OCCUPIED			No. of bits	Extent of fallow land	Cultivated by occupant or tenant	Main occupation of landholder	Additional occupation if any
Dry	Wet	Garden					
..	0-25½	Agriculture	Kalali
..	0-35		
..	0-21½		
..	1-4½		
..	1-5½		
..	0-19		
..	0-27		
..	0-28½		
..	0-6		
..	0-29		
..	1-9		
..	0-30½		
..	0-38½		
0-26	do	do
..	0-25½		
..	0-35		
..	0-21½		
..	1-4½		
..	1-5½		
..	0-19		
..	0-27		
..	0-28½		
..	0-6		
..	0-29		
..	1-9		
..	0-39½		
..	0-38½		
..	2-8		
..	1-33		
..	1-34		
..	1-34		
..	1-17		
..	2-21		
..	2-10		
..	0-39		
..	0-20		
..	1-37		
..	1-15		
..	0-20		
..	1-18		
..	1-26		
..	1-26		
..	2-22		

VILLAGE
Agricultural

No. of Patta	Name of Pattadar	Name of actual occupant	Survey No.
			180
			181
			182
			183
			184
			185
			186
			187
			188
			189
			190
			191
			192
			193
			194
			195
			196
			197
			198
			199
			200
			201
			202
			203
			204
			205
			206
			207
			208
			209
			210
			211
			212
			213
			214
			215
			216
			217
			218
			219
			220
			221
			225

GHANAPUR.

Holdings.—(contd.)

EXTENT OF LAND OCCUPIED			No. of bits	Extent of fallow land	Cultivated by occupant or tenant	Main occupation of landholder	Additional occupation if any
Dry	Wet	Garden					
..	2- 0						
..	2-25						
..	2- 0						
..	1-29						
..	1-22						
..	2-13						
..	2-18						
..	2-33						
..	2-23						
..	2-39						
..	1-19						
..	2-21						
..	1-16						
..	2-18						
..	0- 6						
..	1-33						
..	1-28						
..	2- 5						
..	2-31						
..	2- 3						
..	1-11						
..	2-18						
..	2- 4						
..	0-27						
..	2-12						
..	2-39						
..	1-24						
..	1-36						
..	0-37						
..	2-22						
..	2- 2						
..	2-19						
..	1-35						
..	0-36						
..	1-38						
..	1-18						
..	3- 9						
..	1-27						
..	1-27						
..	1-22						
..	2-26						
..	2-35						
..	2-36						

VILLAGE

Agricultural

No. of Patta	Name of Pattadar	Name of actual occupant	Survey No.
			223
			224
			225
			226/1
			226/2
			227
			228
			229
			230
			231
			232
			233
			234
			235
			236
			237
			238
			239
			240
			241
			242
			243
			244
			245
			246
			247
			248
			249
			250
			251
			252
			254
			255
			256
			257
			258
			259
			260
			262
			263
			264
			265
			266/1
			266/2

GHANAPUR.

Holdings.—(contd.)

EXTENT OF LAND OCCUPIED			No. of bits	Extent of fallow land	Cultivated by occupant or tenant	Main occupation of landholder	Additional occupation if any
Dry	Wet	Garden					
..	1-23						
..	3- 2						
..	1-16						
..	3- 6						
..	3- 5						
..	1-13						
..	1-35						
..	2- 2						
..	1-31						
..	1-20						
..	1-11						
..	1-38						
..	1-35						
..	1-28						
..	1-35						
..	2-33						
..	2-27						
..	8- 6						
..	2-14						
..	0-20						
..	2-18						
..	0-35						
..	1- 9						
..	2-20						
..	1- 3						
..	2-11						
..	2- 9						
..	2-30						
..	2-25						
..	1-37						
..	1-23						
..	2-35						
..	2- 3						
..	1-39						
..	2-12						
..	2-12						
..	1-11						
..	2-30						
..	2- 0						
..	1-16						
..	1-39						
..	1-23						
..	10-7						
..	0-29						

VILLAGE
Agricultural

No. of Patta	Name of Pattadar	Name of actual occupant	Survey No.
			267
			268
			269
			270
			272
			273
			275
			276
			277
			281
			282
			283
			284
			285
			287
			288
			289
			290
			291
			293
			317
			389
			390
			391
			392
			394
			395
			396
			397
			389
			399
			400
			408
			409
			410
			411
			412
			413
			414
			415
			416
			417
			418

GHANAPUR.

Holdings.—(contd.)

EXTENT OF LAND OCCUPIED			No. of bits	Extent of fallow land	Cultivated by occupant or tenant	Main occupation of landholder	Additional occupation if any
Dry	Wet	Garden					
..	2-16						
..	1-29						
..	1-20						
..	1- 2						
..	2-13						
..	0-28						
..	2-21						
..	1-20						
..	2- 1						
..	1-30						
..	2- 0						
..	1-13						
..	1-32						
..	1- 5						
..	1- 9						
..	2-16						
..	2-25						
..	2-13						
..	2- 8						
..	1-26						
..	1-34						
..	2-32						
..	3-18						
..	3-14						
..	3-13						
..	3- 6						
..	2-18						
..	2-32						
..	2-36						
..	3- 3						
..	2-30						
..	3-19						
..	2-31						
..	3-17						
..	3-15						
..	3-10						
..	2-33						
..	2-14						
..	2-39						
..	2-35						
..	3- 2						
..	3- 3						
..	3-10						

VILLAGE

Agricultural

No. of Patta	Name of Pattadar	Name of actual occupant	Survey No.
			419
			420
			421
			426
			427
			428
			429
			430
			431
			432
			433
			434
			435
			436
			437
			438
			439
			440
			441
			442
			443
			444
			445
			446
			447
			448
			449
			450
			451
			454
			455
			456
			483
			393
			460
			461
			462
			469
			470
			474
			475/1
			475/2
			476

GHANAPUR.

Holdings.

EXTENT OF LAND OCCUPIED			No. of bits	Extent of fallow land	Cultivated by occupant or tenant	Main occupation of landholder	Additional occupation if any
Dry	Wet	Garden.					
..	2-19						
..	2- 9						
..	2-19						
..	3-20						
..	3- 9						
..	3-19						
..	3-12						
..	2-27						
..	2-24						
..	2-32						
..	3-25						
..	2- 8						
..	3-88						
..	2-29						
..	3- 0						
..	3- 8						
..	2-32						
..	3-85						
..	3- 7						
..	3-15						
..	1-27						
..	2-27						
..	2-32						
..	3- 7						
..	2-32						
..	3-13						
..	2-27						
..	2-20						
..	3-19						
..	3-13						
..	2-31						
..	2-39						
..	3-14						
..	1-24						
..	2-34						
..	3-17						
..	3-27						
..	3-38						
..	3-23						
..	1-39						
..	2-20						
..	2-23						
..	2-36						

VILLAGE
Agricultural

No. of Patta	Name of Pattadar	Name of actual occupant	Survey No.
			477
			478
			479
			480
			481
			525
			560
			646
			681
			682
			683
			684
			685
			686
			687
			688
			698
			690
			691
			286
			452
			453
			457
			458
			459
			463
			464
			465
			466
			467
			468
			471
			472
			473
			554
			556
			559
			561
			584
			585
			586
			587

GHANAPUR

Holdings

EXTENT OF LAND OCCUPIED			No. of bits	Extent of fallow land	cultivated by occupant or tenant	Main occupation of landholder	Additional occupation if any
Dry	Wet	Garden.					
..	3- 7						
..	3- 2						
..	2-18						
..	2-39						
..	2-27						
..	2-26						
..	0-31						
..	1-27						
..	2-23						
..	1-34						
..	1-39						
..	2- 5						
..	2-25						
..	2-26						
..	3-21						
..	1- 3						
..	1- 9						
..	2- 0						
..	2-21						
..	2- 3						
..	3-21						
..	3- 4						
..	2-38						
..	2-30						
..	3- 0						
..	3- 2						
..	3-17						
..	2-25						
..	3-10						
..	3-12						
..	2-35						
..	2-35						
..	2-29						
..	3- 6						
..	2-22						
..	2- 7						
..	2-29						
..	2- 8						
..	2-30						
..	2-25						
..	2-32						
..	3- 6						

VILLAGE
Agricultural

No. of Patta	Name of Pattadar	Name of actual occupant	Survey No.
			588
			589
			590
			591
			592
			599
			600
			601
			602
			603
			604
			605
			606
			607
			608
			609
			610
			611
			612
			613
			614
			615
			622
			622
			626
			627
			323/3
			582
			583
22	Kummaru Othigadu	P. K. Rama Reddy ..	314
23	Naragani Narsimhalu	P. K. Rama Reddy ..	296/2
24	<i>Suthara Rami</i>	(a) Sangya Banjara ..	325/1
		(b) Mamindla Mallayya Dhangar ..	325/1
		(c) Komti Mallayya ..	325/1
		(d) Alladi Rajam ..	325/1
25	Naragani Veeramallu	Naragani Veeramallu ..	294*
			274*
			10*
26	Golibalu	(a) Vadlra Rama ..	332
		(b) Sirangi Lachmayya ..	332
		(c) Puppala Sommadu ..	332
		(d) Zangli Pattabhi ..	332

* Two inspection bungalows in these survey Nos.—land revenue being paid

GHANAPUR.

Holdings.

EXTENT OF LAND OCCUPIED			No. of bits	Extent of fallow land	Cultivated by occupant or tenant	Main occupation of landholder	Additional occupation if any
Dry	Wet	Garden.					
..	2- 8						
..	1-38						
..	2-29						
..	1-38						
..	1-36						
..	3-32						
..	2-16						
..	1-26						
..	4-15						
..	2-33						
..	1-32						
..	1-37						
..	1-18						
..	2-21						
..	1-29						
..	2- 8						
..	2-32						
..	3-13						
..	3-10						
..	2-35						
..	2-26						
..	2- 9						
..	1-34						
..	1-26						
..	2-15						
..	1-21						
2- 0	..						
15-16							
16-32							
..	1-34	money lending	agriculture
..	0- 5						
0-22	..						
0- 3 $\frac{1}{2}$							
0- 3 $\frac{1}{2}$							
0- 3 $\frac{1}{2}$		house site			
0- 3 $\frac{1}{2}$							
1-2 $\frac{1}{2}$							
..	2-21			3	..	kalali	agriculture
6- 0							
0- 4							
0- 4							
0- 4				house site			
0- 4							

by the occupant but no compensation yet.

No. of Patta	Name of Pattadar	Name of actual occupant	Survey No.
27	Goligopayya	(a) P. K. Rama Reddy	823/2
			295/2
		(b) Goligopayya	542
			60
			100
			157
			158
			159
		(c) Goli Narasayya	867
			60
			100
			157
			158
			159
		(d) Goli Lachmayya	867
			60
			100
			157
			158
			159
			367
28	Chickulla Gowru	(a) Chikulla Gowru	325/2
		(b) Zangli Pattabhi	
		(c) Thalappalli Lingadu	
29	Sirangi Narasayya	(a) Sirangi Narasayya	667
		(b) Kodhanda Rama Reddy	323/1
			253
			80
			33
			84
			86
			87
			160
			547
			548
			604
			656
			660
			661
			662
			665
			655

GHANAPUR.

Holdings.

EXTENT OF LAND OCCUPIED			No. of bits	Extent of fallow land	cultivated by occupant or tenant	Main occupation of landholder	Additional occupation if any
Dry	Wet	Garden.					
0- 5	8			
0-11				
2-21							
..	0-31 $\frac{1}{3}$	4	..	agriculture	kalali
..	0-23 $\frac{2}{3}$						
..	0-24 $\frac{1}{3}$						
..	0-25 $\frac{1}{3}$						
..	0-32 $\frac{2}{3}$						
..	0-18 $\frac{1}{3}$						
..	0-31 $\frac{1}{3}$	Agriculture	kalali
..	0-23 $\frac{2}{3}$						
..	0-24 $\frac{1}{3}$						
..	0-25 $\frac{1}{3}$						
..	0-32 $\frac{2}{3}$						
..	0-18 $\frac{1}{3}$						
..	0-31 $\frac{1}{3}$	do	do
..	0-23 $\frac{2}{3}$						
..	0-24 $\frac{1}{3}$						
..	0-25 $\frac{1}{3}$						
..	0-32 $\frac{2}{3}$						
..	0-18 $\frac{1}{3}$						
0- 8	..						
..	..		House	site			
5-11	agriculture	neeradi
2-12							
..	2-11						
..	1-27						
..	2- 0						
..	1-17						
..	1-22						
..	1-30						
..	1-81						
..	1- 9						
..	1-35						
..	2-19						
..	3- 2						
..	1-17						
..	1-32						
..	3-24						
..	2-17						
..	2- 7						

No. of Patta	Name of Pattadar	Name of actual occupant	Survey No.
			666
			668
			669
30	Mamidi Narasudu ..	(a) K. Lachmayya ..	14
			598
		(b) P. K. Rama Reddy ..	581
31	Sathani Papayya ..	(a) Sathani Papayya ..	89
		(b) S. Lakshminarasayya ..	149/1
		(c) P. K. Rama Reddy ..	298
82	Sirangi Peddamallayya ..	(a) P. K. Rama Reddy ..	551
		(b) Sirangi Narasayya ..	492
		do Guruvayya ..	550
		do Somayya ..	555
		do Chinna Somayya ..	558
		do Lachmayya ..	539
33	Mohammed Ismail ..	Basha Miya ..	520
			521
			522
34	Zachu Narsaudu ..	Zachu Narasudu ..	78
35	Vaikoti Venkatarangam ..	P. K. Rama Reddy ..	296
			318
			628
			639
			640
			641
			642
			643
			644
			645
			623
			624
			647
			648
			649
			650
36	Mushipatla Ranga Rao ..	P. K. Rama Reddy ..	27
			28
			44
			45
			46
			49
			150

GHANAPUR.

Holdings.

EXTENT OF LAND OCCUPIED			No. of bits	Extent of fallow land	Cultivated by occupant or tenant	Main occupation of landholder	Additional occupation if any
Dry	Wet	Garden					
..	1-38						
..	2-34						
..	1-6						
..	1-13	..	2	agriculture	kalali
..	1-21						
8-4	1				
..	0-34	(joint cultivation and division of yield)		agriculture
..	0-20						do
0-23					
..	2-38	..	1	..			
..	0-31						
..	3-21	do		
..	1-34						
..	2-6						
..	2-36						neeradi
..	1-37	minor		
..	2-27	(agriculture with the help of labourers)		
..	2-23						
..	0-15	kalali	agriculture
0-26	..						
..	2-8						
..	2-15						
..	4-6						
..	3-21						
..	2-10						
..	3-19						
..	3-1						
..	2-21						
..	2-8						
..	1-24						
..	3-8						
..	2-32						
..	2-29						
..	2-11						
..	2-28						
..	1-33						
..	2-33						
..	1-27						
..	1-26						
..	1-37						
..	2-9						
..	2-6						

VILLAGE

Agricultural

No. of Patta	Name of Pattadar	Name of actual occupant	Survey No.
			151
			327
			328
37	Onkaram Rathnamraj ..	P. K. Rama Reddy ..	523
			524
			526
			527
			528
			521
			529
			530
			531
			532
			616
			617
			618
			619
			620
			631
			632
			633
			634
			635
			636
			630
			637
			10
			6/3
38	Avasala Lakshnipathi ..	P. K. Rama Reddy ..	533
			534
			535
39	Marutha Baligadu ..	Marutha B. ..	539
40	Velavarthy Ramchandrayya.	P. K. Rama Reddy ..	18
			29
			329
			330
			401
			402
			403
			404
			405
			406

GHANAPUR.

Holdings.

EXTENT OF LAND OCCUPIED			No. of bits	Extent of fallow land	cultivated by occupant or tenant	Main occupation of landholder	Additional occupation if any
Dry	Wet	Garden					
..	2-30						
..	2-17						
..	2-18						
..	2-16						
..	2-16						
..	2- 2						
..	2-35						
..	2-32						
..	2- 0						
..	2-17						
..	1- 5						
..	2-14						
..	2-23						
..	1-18						
18-22	..						
11-32	..						
..	1-27						
..	1-32						
..	2- 4						
..	1-25						
..	1-38						
..	2-17						
..	1-15						
..	2-30						
2-17	..						
4-36	..						
14-0	..						
0- 1	..						
..	1-22						
..	2- 1						
..	1-17						
2- 0	..		1	kalali	agriculture
..	2- 0						
..	2- 2						
..	1-15						
..	1- 7						
..	3-29						
..	3-22						
..	3-37						
..	3-18						
..	3-32						
..	2-12						

VILLAGE
Agricultural

No. of Patta	Name of Pattadar	Name of actual occupant	Survey No.
			407
			422
			423
			424
			425
			115
			15
			331
			370
			19
			491
			1
41	Sirangi Lachamma ..	(a) Kanakotla Komrayya ..	557
		(b) P. K. Rama Reddy ..	541
			552
			553
42	Kotha Lachayya ..	Kotha Lachayya ..	9
43	Gudamalli Venkataramayya ..	Hajam Chandriga ..	597
44	Dudipaka Ailigadu ..	Kotha Lachmayya ..	568
45	Kotha Lachayya ..	K. Lachayya ..	577
46	Bodasi Venkata ..	P. K. Rama Reddy ..	671
			707
47	Sri Ramulu Ailu ..	(a) S. R. Ailu ..	374
		(b) S. R. Narasayya ..	374
48	Rajamallu ..	P. K. Rama Reddy ..	484
49	Medibelli Rajayya ..	Medibelli Rajayya ..	375
			376
50	Venkayala Patipullayya ..	P. K. Rama Reddy ..	485
			692
			693
			694
			696
			697
51	Mohammed Hussain ..	(a) Md. Hussain ..	515
			516
			517
			562
			563
			564
			565
			567
			568

GHANAPUR.

Holdings.

EXTENT OF LAND OCCUPIED			No. of bits	Extent of fallow land	Cultivated by occupant or tenant	Main occupation of land-holder	Additional occupation if any
Dry	Wet	Garden					
..	2-23						
..	2- 5						
..	3-12						
..	3-36						
..	3-38						
..	1-13						
..	1-27						
..	0-13						
..	3-19						
..	2- 9						
..	0-17						
0-39	..						
..	3-22	..	1	kalali	agriculture
3- 5	2
..	2- 0						
..	2- 4						
0-14	house	site			
..	1- 2	..	1	do	do
..	0-21	..	1		
..	0-39	..	1		
..	2-13	..	2		
8- 0					
..	1-22 $\frac{1}{2}$..	1	do	do
..	1-22 $\frac{1}{2}$..	1	do	do
..	3-15	..	1
..	3-38	..	1	do	do
..	2-31						
..	2-14	..					
..	2-24	..					
..	3-22	..					
..	2- 9	..					
..	2- 6	..					
..	2-15	..					
..	0-20 $\frac{1}{2}$..	2	agriculture	
..	0-31 $\frac{1}{2}$..					
..	0-36						
..	0-23 $\frac{1}{4}$..					
..	0-38 $\frac{1}{2}$..					
..	0-36 $\frac{1}{2}$..					
..	1-15						
..	0-26						
..	1-14						

VILLAGE

Agricultural

No. of Patta	Name of Pattadar	Name of actual occupant	Survey No.
		(b) Md. Hussain Younger ..	515
			516
			517
			562
			563
			564
			565
			567
			568
52	Mohammed Jaffer ..	Md. Jaffer ..	518
			519
			569
			570
			573
			574
			575
			576
			578
			595
			559
			566
53	Thavat Reddy Gopala Reddy ..	P. K. Rama Reddy ..	651
			652
			653
			663
			662
54	Sakala Sayiga ..	Sakala Sayiga ..	12
55	Goligopayya ..	(a) G. Gopayya ..	10
		(b) Thirumali ..	10
		(c) Puppala Somulu ..	10
		(d) Mera Jaggam ..	10
56	Pochala Veerudu ..	Pochala Veerudu ..	10
57	Pochala Eeramalludu ..	P. K. Rama Reddy ..	10
58	Rathnamraj Bhattu ..	P. K. Rama Reddy ..	320
59	Kanakontla Komrayya ..	P. K. Rama Reddy ..	543
60	Pingli Venkataram Narsayya ..		672
			673
			674
			675
			676
			677
			678

GHANAPUR.

Holdings.

EXTENT OF LAND OCCUPIED			No. of bits	Extent of fallow land	Cultivated by occupant or tenant	Main occupation of land holder	Additional occupation if any
Dry	Wet	Garden					
..	0-20 $\frac{1}{2}$	do	
..	0-31 $\frac{1}{2}$	do	
..	0-36	do	
..	0-23 $\frac{1}{2}$	do	
..	0-38 $\frac{1}{2}$	do	
..	0-36 $\frac{1}{2}$	do	
..	1-15	do	
..	0-26	do	
..	1-14	do	
..	1-31	do	police patel & mali patel appointed by Government for 2 villages nearly
..	1-32	do	
..	1-3	do	
..	1-10	do	
..	1-13	do	
..	1-4	do	
..	1-2	do	
..	0-29	do	
..	1-10	do	
..	0-36	do	
..	2-32	do	
..	1-6	do	
..	3-18	do	
..	4-22	do	
..	3-8	do	
..	2-24	do	
..	2-31	do	
..	0-22	..	1	washerman	agriculture
3-30	kalali	do
3-30	do	do
3-30	do	do
3-30	tailor	do
9-0	agriculture	kalali
8-0	1
0-28	1
4-0	1
..	2-6
..	2-31
..	2-25
..	2-19
..	3-12
..	2-4
..	2-20

VILLAGE
Agricultural

No. of Patta	Name of Pattadar	Name of actual occupant	Survey No.	
			679	
			680	
61	Venkatapathi Subba Rao ..	Mushipatla Venkata Kishen Rao ..	382	
<i>Inam</i>				
62	Zachula Narasudu ..	Z. Narasudu ..	78	
			79	
<i>Partial</i>				
<i>Inam</i>				
63	Mamidi Narasudu ..	Mamidi Narasudu ..	91	
			105	
64	Sivangi Narasayya ..	Sivangi Narasayya ..	363	
			364	
65	Sirangi Pedda Mallayya ..	(a) S. Narasayya ..	} 493	
		(b) S. Guruvayya ..		} 497
		(c) S. Somayya ..		
		(d) S. Chinna Somayya ..		
		(e) S. Lachmayya ..		
66	Mamidi Narasudu ..	(a) Oora Lachadu ..	519	
			598	
			594	
		(b) Mamidi Narasudu ..	519	
			598	
			594	
		{ Thicka Bundadu ..	113	
		{ Aler Lalya ..	114	
67	Arumulla Baligadu ..	{ Kalkoti Buchiga ..		
		{ Somarula Aidiga ..		
		{ Allur Posigadu ..		
		{ „ Yelludu ..		
		{ Dudepaka Ailiga ..		
		{ Modi Kowra ..		
68	Sathani Papayya ..	{ Sathani Payayya ..	149/2	
		{ Lakshmi Narasayya ..		

GHANAPUR.

Holdings.

EXTENT OF LAND OCCUPIED			No. of bits	Extent of fallow land	Cultivated by occupant or tenant	Main occupation of land holder	Additional occupation if any
Dry	Wet	Garden					
..	2-0						
..	2-37	..					
..	3-24	kalali	agriculture
..	1-12	agriculture	sethshindhi
..	1-34						
..	0-36	do	do
..	1-38						
..	3-0	..	1	do	neeradi
..	1-39						
..	2-11	..	2	..	joint cultivation and division of yie'd (E) gets extra for doing work	and division one khandi neeradi's	neeradis
..	4-35						
..	1-20	agriculture	gumashta neeradi.
..	0-33 $\frac{1}{2}$						
..	1-15 $\frac{1}{2}$						
..	0-30	do	asaldar neeradi
..	0-16 $\frac{2}{3}$						
..	0-27 $\frac{2}{3}$						
..	2-7	joint cultivation and division of yield	and division	
..	1-7						
..	1-18	joint cultivation and division of yield		

VILLAGE GHANAPUR

Table of Bhagalas.

No.	Name of master	Name of bhagala	Served for how long	Amount of debt	Interest rate, if any	Remuneration to bhagalas
1	Pratab Reddy ..	1. Alladi Narasimudu ..	10 years	Rs. 60	10 kunchas deducted out of kind wages	10 kunchas per year and food. (Accounts kept with the master).
		2. Bomma Yelladu ..	4 years	10	..	15 kunchas of paddy per month.
		3. Ravala Bodiyalu ..	2 years	25	..	do
		4. Gundu Somudu ..	4 years	16	..	do
		6. Tharala Somna ..	3 years	35	..	do
		6. Matla Rajigadu ..	4 years	15	..	do
		7. Matla Somma ..	2 years	32	..	do
		8. Bodhti Enkati ..	4 years	do
		9. Tika Bondadu	Yetti 7½ paddy and 2 mds. of jawari per year.
		10. Allur Laliga	do
		11. Kalakoti Buchiga	do
		12. Somarla Aideya	do
		13. Allur Poshigadu	Yetti village scavenger 7½ mds. of paddy per year.
		14. Allur Yelludu	do
		15. Dudepala Aliluga	do
		16. Mule Komra	do
		17. Boya Baligani ..	4 years	10	..	5 kunchas of paddy per month.
		18. Induku Ramayya ..	6 months	do
		19. Aladu Chandrayya ..	1 year	10	..	do
		20. Dara Narasayya ..	4 years	40	..	do
		21. Martha Rajigani ..	3 years	3	..	do
		22. Bomma Komradu ..	10 years	5	..	do
		23. Bandi Sayalu ..	1 year	5	..	do
		24. Arre Narasimha ..	5 months	do
		25. Bandi Enkatiga ..	4 years	20	..	do

		26. Putta Somudu ..	4 years	26	..	do
		27. Sandra Lachadu ..	4 months	do
		28. Bantu Konkanni ..	6 months	do
		29. Cheruko Chandru ..	4 months	do
		30. Barthula Sommadu ..	3 years	16	..	do
		31. Baljayya Eeramallu ..	5 years	do
		32. Pupala Agayya ..	4 months	5 kunchas of paddy per month.
		33. Bommala Gowradu ..	4 years	20	..	do
		34. Eggadi Poshigadu ..	4 years	do
		35. Bogam Komra ..	4 months	do
		36. Katla Aidiga ..	4 years	15	..	do
		37. Pollati Bundadu ..	4 years	30	..	do
		38. Tharal Malladu ..	1 year	do
		39. Bundari Sommodu ..	4 years	10	..	do
		40. Tharal Rajigani ..	2 years	do
		41. Bodila Somma ..	2 years	do
		42. Rajula Malladu ..	1 year	do
		43. Marutha Venkadu ..	1 year	do
2	Mohamed Jafar ..	1. Alladi Somayya ..	4 years	8	..	Paddy, 4½ kunchas monthly, one "kambal" and one "chupal" annually.
		2. Mala Bonda ..	3 years	14	..	do
		3. Deva Ramayya ..	1 year	12	..	do
		4. Abdur Razzack ..	16 years	Food and clothing (the bhagala is a relative of the master).
3	Zingili Pattabhi ..	1. Dara Ramudu ..	10 years	5	..	4½ kunchas of paddy per month; one "kambal" and one "chupal" Pettubadi (bonus) 20 kunchas of jawari per year.
		2. Ankula Narasayya ..	4 years	10	..	do
		3. Kankanane Saliggadu ..	6 months	20	..	do
		4. Chilmal Angayya ..	4 years	10	..	Food and clothing (he is a boy).
4	Kotha Lachmayya ..	1. Anka Narasimhadu ..	3 years	15	..	3 kunchas of jawari; one "kambal" and one "chupal" yearly Pettubadi (bonus) 3 mds. of paddy per year.
		2. Basari Ranga ..	2 years	10	..	do
	Mohamed Hussain ..	1. Potha Rajiga ..	8 years	20	..	do
5		2. Tikka Iddiga ..	20 years	15	..	do

VILLAGE

Debts on

Serial No.	No. of Patta	Name of Landholder	Survey No.	Extent of land involved	Present value in the market	Amount of debt
1	1	Uppala Sambayya	292	2-6 w	Rs. 200	Rs. 100

GHANAPUR.

Land Security.

For how long has debt lasted	Terms	Money-lender's name	His class	Cause for debt
13 years	15% Simple mortgage.	Zangli Venkata Pattabhi.	telanga	hereditary

VILLAGE

Debts (Other than

No.	Name of the head of family	Amount of debt	Security	TERMS	
				In money	In kind
		Rs.			
1	Kumari Bakka ..	20—10	personal	15%	..
2	Kumari Eeradu
3	Kumari Sayigadu
4	Madapalli Komra
5	Balaboyina Somma
6	Peddapoyina Ailigadu ..	60	personal	15%	..
7	Bamma Rama
8	Marka Narsimha ..	30	..	15%	..
9	Marka Eerappa
10	Mamidi Gattayya
11	Mamidi Mallasa
12	Palli Komra
13	Pochala Ramulu
14	Pochala Eeram ..	100	crop	12%	..
15	Motapothala Malligadu
16	Bathi Sayanna ..	300	crop	12%	..
17	Pochala Venkulu
18	Bandigopa
19	Thalapalli Dharma ..	20	personal	15%	..
20	Thalapalli Malladu
21	Burra Narsimha ..	20	do	15%	..
22	Mara Jakkam ..	40	personal	15%	..
23	Mara Venkati
24	Thalapalli Lingadu
25	Zangli Pattayya
26	Sirangi Lachmayya ..	160	personal	12%	..
27					
28	Wadla Ramulu ..	20	do	no interest	..
29	Pappala Samulu ..	150	crop	15%	..
30	Cheruku Chandra
31	Thulugu Ramulu
32	Alladi Rajan
33	Yamasani Mallayya
34	Makala Rangayya
35	Mamindla Mallayya
36	Lambadi Sangya
37	Naganaboyina Agadu ..	10
38	Guntuka Balayya
39	Chathoni Papayya ..	50	crop	12%	..
40	Goli Gopayya ..	400	do	15%	..
41	Goli Narasimha
42	Goli Lachayya

VILLAGE

Debts (Other than

No.	Name of the head of family	Amount of debt	Security	TERMS	
				In money	In kind
43	Akula Narasayya ..	10	personal	15%	..
44	Siripa Narayana
45	Sathani Rangayya ..	20	..	beggar	..
46	Avula Lachiga
47	Davaramlu ..	12	personal service
48	Nethatla Malla
49	Mahboob Ali
50	Makkala Samlu
51	Kammala Narsimdu
52	Ara Rajayya ..	10	personal service	15%	..
53	Bomalla Gunrayya ..	20	do	15%	..
54	Kurma Narsi
55	Alla Wadalu
56	Kora Maisadu
57	Baduka Malli
58	Basani Mallad
59	Basani Ranga ..	10	do	15%	..
60	Naganpoyina Malla ..	40	personal	12%	..
61	Bajja Eeramallu
62	Jeedi Eeramallu ..	500	personal	15%	..
63	Mamndla Ram
64	Wadlakondla Peddulu ..	200	personal	15%	..
65	Wadlakonda Malasu
66	Thalapalli Rajamallu
67	Wadlakonda Nagulu
68	Sakal Sayiga
69	Bathini Sanna
70	Sakala Veera ..	20	personal	15%	..
71	Davalkonda Sayalu
72	Ladala Lachigadu
73	Mamidi Kuma
74	Pochala Pulla
75	Thalapalli Rajam ..	140	personal	15%	..
76	Anantha Mallayya
77	Gaderla Lachmayya
78	Sakala Venkadu
79	Sakala Ailigadu
80	Badiga Venkadu

GHANAPUR.

Land Security).

For how long has the loan lasted	Class of money-lender	Cause for debt
1 year	Zanli Pattabhi	..
..
1 year	Kotha Lingayya	..
..
1 year	Mohamed Jaffar	.. household expenses.
..
..
..
1 year	Zanli Pattabhi	.. marriage.
1 year	Parthab Reddy	.. clothes.
..
..
..
..
1 year	Kotha Lingayya	.. clothes.
2 years	do	.. bulls.
..
2 years	Mohamed Jaffer & Kotha Lingayya	business.
..
2 years	Amundipalli Narsayya	.. household expenses and land revenue.
..
..
..
..
4 years	Kasum Rajayya : kunki	.. household expenses.
..
..
..
3 years	Thalapalli Narsimha and Kotha Lingayya.	buffaloes and bulls.
..
..
..
..
..

VILLAGE

Debts (Other than

No.	Name of the head of family	Amount of debt	Security	TERMS	
				In money	In kind
81	Gattu Komaradu
82	Ladala Buchigadu	100	personal	15%	..
83	Thindu Narsimha
84	Marka Narsimha
85	Pochala Lachulu ..	20	personal	15%	..
86	Pochala Ram ulachi
87	Mamindla Ramulu
88	Marka Rajama
89	Pochala Eeramalludu	80	personal	15%	..
90	Maergu Mutyal
91	Kadasula Lachi
92	Mantari Mallappa
93	Alladi Sammadu ..	8	do	(servant)	..
94	Ganam Asalu
95	Dasani Malladu
96	Mohamed Hussain
97	Mohamed Jaffer
98	Sahib Ali
99	Mangali Venkadu
100	Chala Sivalingu
101	Mangal Chandergadu	20	personal	15%	..
102	Nimmaboyina Samadu
103	Gopagabri Pedda Narsimlu
104	Kathi Komradu
105	Naragani Narsimlu ..	150 & 50	personal	15%	..
106	Chirrarosigadu
107	Kanakonda Komrayya	200	do	24%	..
108	Shirangi Lachamma	100	do	15%	..
109	Siranga Narsayya	200	crop	15%	..
110	Palba Bakka Ramdu	50	personal	15%	..
111	Kotha Lachayya
112	Ausula Lachimpathy
113	Garropalli Eerayya	100	do	12%	..
114	Bathini Chandra
115	Marka Mondi ..	100	crop	12%	..
116	Marka Baliga
117	Ponnim Narsimdu
118	Dovlam Chandrigadu
119	Chatta Lingadu
120	Arcle Baligadu
121	Sakala Samma
122	Naragani Ramulu	150	crop	15%	..

GHANAPUR.

(land Security).

For how long has the loan lasted	Class of money-lender	Cause for debt
4 years	Chane Venkulu	
1 year	Kandi Papayya	buffaloe
5 years		kallali.
1 year	Mohamed Jaffer	clothes.
1 year	Kotha Lingayya	household expenses.
1 year	Md. Jaffer and Kotha Lingayya	bulls.
3 years	Kotha Lingayya	do
6 years	Ladala Buchiga	buffaloes
2 years	K. Lingayya	bulls.
1 year	Chaderla Ailayya : telanga	household expenses.
1 year	Mohamed Jaffer	marriage.
4 years	K. Lingayya	bulls.
2 years	K. Lingayya and Amadipalli Narasayya : Elma.	bulls.

VILLAGE

Debts (Other than

No.	Name of the head of family	Amount of debt	Security	TERMS	
				In money	In kind
123	Naragani Eeramallu ..	500	do	15%	..
124	Bujjam Euchigadu
125	Thala Sayigadu
126	Boyina Iligadu
127	Bojjam Narsimlu
128	Konthangu Anmigadu
129	Boodthalu Sammudu
130	Chanda Lachudu
131	Chinthapotha Rajigadu ..	20	personal service	no interest	..
132	Bogam Ramudu
133	Madar Sammi
134	Patta Narsudu ..	26	..	do	..
135	Dara Ramudu ..	5	..	do	..
136	Mamidi Narsimlu ..	50	crop	12%	..
137	Boya Balligadu ..	10
138	Gundu Sammudu ..	16	..	do	..
139	Zakku Narsadu ..	100	crop	12%	..
140	Bantu Kanka
141	Rajula Malladu
142	Marutha Venkadu
143	Bandar Lachigadu
144	Podati Bondadu ..	30	(bhagala)	15%	..
145	Tharala Malladu
146	Mora Komudu
147	Alur Elladu
148	Alur Pochigadu
149	Dadapoka Iligadu
150	Ka la Rajigadu ..	15	(bhagala)	no interest	..
151	Alur Lalagadu
152	Kalakoti Buchigadu
153	Matla Ittigadu ..	15	do	do	..
154	Channu Venkadu
155	Thamichetty Lachanna ..	200	(no interest)	on account of	..
156	Thamichetty Nagudu ..	100	..	do	..
157	Oars Baligadu ..	100	..	do	..
158	Pallapu Venkadu
159	Pallapu Ramudu
160	Ollapu Malladu
161	Oars Malligadu
162	Bontha Gurvadu
163	Bosa Elladu
164	Siris Eeradu

VILLAGE

Debts (Other than

No.	Name of the head of family	Amount of debt	Security	TERMS	
				In money	In kind
165	Alakontla Elladu
166	Erkala Sayigadu
167	Erkala Samadu
168	Veerabhadrayya
169	Bomma Elladu ..	10	(bhadaga)	no interest	..
170	Sowmithri Narsimhachari
171	Goodavelly Venkata-Ramayya.	300	personal	(free of interest)	..

GHANAPUR.

and Security).

For how long has the loan lasted	Class of money-lender	Cause for debt
..
..
..
..
1 year	P. Reddy	.. household expenses.
..
8 months	P. Reddy	.. marriage.

KATAPUR

(Mulug Taluqa).

This is a village representative of the eastern hamlets along or near the Godavary, beyond the thick forest that divides the western and eastern portions of the Taluqa : the northern tract is practically deserted on account of the influenza of 1918 and a very bad type of malaria prevalent there. The way from Mulug to Katapur lies along the slopes of a range of hills, and there is only one round-about way, used in the last century by regiments going from Hyderabad to Mangapet. Katapur is a few miles beyond the thickest forest—about 16 miles from Mangapet on the Godavary.

2. The resident families number 139 and the population is 770.

Land Holdings.

3. The area of the village is not ascertainable either from the records at the village or at the Warangal Land Records Office.

4. There are 60 pattadars. The actual number of occupants is 51. In 11 pattas, the pattadar or his heirs do not hold any portion of the lands respectively shown against the pattas. The size of the average dry holding works at

acres $\frac{61-21}{19} =$ acres 3-10 nearly

of wet land.

acres $\frac{82-13}{27} =$ acres 3-2 nearly.

of garden land,

acres $\frac{106-22}{86} =$ acres 2-39 nearly.

5. The following is the classification of occupants according to sizes of holdings :—

	d	w	g
occupants holding 100 acres & more	0	0	0
" 75 "	0	0	0
" 50 "	0	0	0
" 40 "	0	0	0
" 35 "	0	0	0

		d	w	g
occupants holding	30 acres & more	0	1	0
"	28 "	0	0	0
"	25 "	0	0	0
"	22 "	0	0	0
"	20 "	0	0	0
"	18 "	0	0	0
"	15 "	0	0	0
"	12 "	0	0	0
"	10 "	0	0	0
"	8 "	1	0	4
"	5 "	4	0	3
"	2 "	6	11	12
"	1 acre & more .	4	7	11
"	20 guntas & more	3	7	4
"	10 "	1	1	2
"	less than 10 guntas ..	0	0	0
		19	27	36

Sixteen occupants hold garden land only, 9 hold wet land only, 7 hold pieces of both wet and garden land, and 19 hold dry land along with 11 bits of wet land and 13 bits of garden land.

6. It is noteworthy that in this village there is no big landholder, the bigger of the raiyats holding comparatively small occupancies. The explanation for this appears to lie in the inaccessibility and uncongeniality of climate of Katapur to the sowcars and deshmuks of Warangal. Even as it is, the biggest wet landholder is a Hanumkonda sowcar.

7. Of the 51 occupants, 48 cultivate their own lands, one of them doing so partly. Three do not cultivate their lands. Of these three, one is a sowcar and grain dealer, one is a sowcar and grocer and one a donothing.

8. Three of the 48 cultivating holders have additional work: two sowcars do cultivation work as a subsidiary activity, the third is the mali-patel in addition to being an agriculturist.

9. The following is the classification of cultivating occupants :—

cultivating occupants		d	w	g
holding	30 acres and more	0	0	0
"	28 " "	0	0	0
"	25 " "	0	0	0
"	22 " "	0	0	0
"	20 " "	0	0	0
"	18 " "	0	0	0
"	15 " "	0	0	0
"	12 " "	0	0	0
"	10 " "	0	0	0
"	8 " "	1	0	2+1 partly
"	5 " "	3+	0	3
"	2 " "	1 partly 6	9+	12
"	1 acre & more ..	4	1 partly 6	11
"	20 guntas & more	3	7	3
"	10 " "	0	1	2
"	less than 10 guntas	0	0	0
		17+	33+	28+
		1 partly	1 partly	1 partly

10. Acres 4-19 dry, 37-25 wet and 24-36 garden land passed hands during the past 25 years. The only big case is of nominal agency but real sale—so managed in order to avoid possible legal difficulties. In all other cases, the transfers are of small areas. As matters are, villages like Katapur which are far away across forests, do not suffer from absentee land-grabbers' machinations. But there are signs of penetration even so far. It is a matter to be seen whether the long-postponed completion of the Mulug-Mangapet road will prove more a blessing than a curse. Nearer Mulug, the lands under the big Lakdaram lake though without population, are mostly held by big absentee landlords whose agents appoint tenants during November-April, supervise cultivation from huts on trees, measure the harvest in April and pack off to their respective masters in May.

FROM PERSONS BELONGING TO CULTIVATING CLASSES.

to persons belonging to cultivating classes and actually cultivating		to persons belonging to cultivating classes but not cultivating at present		to persons belonging to non-cultivating classes but actually cultivating at present		to persons belonging to non-cultivating classes and not cultivating at present	
Survey No.	Extent	Survey No.	Extent	Survey No.	Extent	Survey No.	Extent
167	0-16 g	141	2-32 g	150	0-29 g
85	1-38 g	37	1-28 w	151	0-15
132	2- 5 g	184	1-28
2	1- 4 g	186	0-34 w
39	1- 0 g	6	1-30 g
..	28	1-15 w
..	34	1-20 w
..	89	2-24 g
..	187	1-23 g
..	122	0-26 g
..	153	1- 0
..	154	1-15
..	6-23 g	2-32 g	..	4- 8 d
..	1-28 w	..	3-29 w
..	7-27 g
						Grand Total	..
						and	

KATAPUR.

Land Transfers.

FROM PERSONS BELONGING TO NON-CULTIVATING CLASSES

to persons belonging to cultivating classes and actually cultivating.		to persons belonging to cultivating classes but not cultivating at present		to persons belonging to non-cultivating classes but actually cultivating at present		to persons belonging to non-cultivating classes and not cultivating at present	
Survey No.	Extent	Survey No.	Extent	Survey No.	Extent	Survey No.	Extent
..	96 etc.	0-16
..	32-8 <i>w</i>
..	7-34 <i>g</i>
..
..
..
..
..
..
..
..	0-16 <i>d</i>
..	32- 8 <i>w</i>
..	7-34 <i>g</i>
4-19	dry land						
37-25	wet land						
24-36	garden land						

VILLAGE
Statement of

Khatha No.	Survey No.	EXTENT			From
		Dry	Wet	Garden	
2	96 etc.	0-16	32-8	7-34	Chakranarthula Krishnamachari ..
6	141	2-32	Balaram Krishtu
..	167	0-16	Do
10	150	0-29	} Diddiguruvayya
	151	0-15	
14	85	1-38	Erragolla Narasayya
	184	1-28	
16	186	..	0-34	..	} Saraf Papayya
	6	1-30	
	28	..	1-15	..	
29	34	..	1-20	..	Palnati Mallayya
33	89	2-24	Payyam Mallayya
35	132	2- 5	Palla Muthayya
36	37	..	1-28	..	Papaka Muthayya
38	137	1-23	Saraf Ramulu
46	122	0-26	Alle Lalayya
52	153	1-0	} Ippa Sammudu
	154	1-15	
58	2	1- 4	Rama Illa
61	39	1- 0	Palnati Chinnasamayya

KATAPUR.

Land Transfers.

To	How many years ago	How transferred
Samudrala Narsayya ..	1	Nominal agency but real sale.
Kothe Kameswararao ..	5	sale
Pasala Mallayya ..	3	sale
Syed Maulana ..	20	debt developed to sale
Kalthi Muthayya ..	4	sale
Syed Maulana ..	5	debt developed to sale
Syed Maulana ..	8	do
Kakerla Narsayya ..	6	do
Syed Maulana ..	7	do
Madasetty Lachayya ..	7	do
Kameswararao ..	6	sale
Syed Moulana ..	7	debt developed to sale
do ..	4	do
do ..	7	do
Shairi Narisimha ..	4	sale
Madasetty Lingayya ..	6	sale

11. Only acre 0-16 is fallow on account of infertility. Dry land carries practically no value. Wet and garden land is worth about Rs. 40 per acre. There is only one tank which is in good condition. There is no well-irrigation, the annual rainfall being much heavier than in the western portions of Warangal District.

Agricultural Tenancies.

12. There are four tenancies comprising acres 36-3 wet and 11-15 garden land. Two are landless tenants. All the four are in crop terms. The contracts are all for one year each.

Agricultural Labourers.

13. Of the 139 resident families, 48 are landless and tenancyless. Their details are:—

kalals	7
washermen	2
tailor	1
police patel	1
grocers	2
teacher	1
bhagelas	9
domestic servants	4
coolies	17
beggars	4

Wages are paid only in kind. Men get 2 measures paddy per day, women $1\frac{1}{2}$ measures.

There are only 9 bhagelas, and the terms of remuneration are not so scanty as at Ghanapur: each of them gets 80 measures of jawari per month plus 160 measures of jawari as bonus for one year's service. This comparative absence of hard-hit serfs is probably due to the absence of big landholders.

Land Mortgage Debt.

14. There is one land mortgage debt. The practice here is for the sowcar to buy off the land instead of taking it on mortgage. The area mortgaged is acres 2-8 garden land estimated at Rs. 100. The debt is of Rs. 50. It is a simple mortgage carrying interest at 15 per cent. The money-lender is a komti sowcar. The debt was incurred four years ago for purchasing bulls.

Other Debts

15. Seventy-one of the 139 families are debt-free. Sixty-eight families owe non-land mortgage debt amounting to Rs. 11,683. The average debt per indebted family works at Rs. 171-12-11 nearly. Katapur taking more after Mangapet and the Godavary Valley villages, the major crops are *abi* (wet) and *kharif* (dry). At the time of the investigation, no crop is to hand. So, the burden of debt comprises both accumulations from previous years and borrowings during the cultivation season just coming to an end. That is, the incidence of debt is comparatively lighter at Katapur than at Gudur or Kondur.

16. The total debt divided among all the resident families would result in Rs. 84-6-6 nearly per family.

17. Twenty-three debts are based on personal security, 39 on crop security and 6 on personal service.

18. The debts are:—

Rs. 2,000 and more	in	1 case
„ 1,000 „	„	2 cases
„ 500 „	„	3 „
„ 250 „	„	5 „
„ 100 „	„	18 „
and less than Rs. 100	„	39 „

19. Rates of interest levied are:—

15 %	in	34 cases
12 %	„	26 „
9 %	„	3 „
and 6 %	„	2 „

No interest is charged in 3 cases.

20. The debts have lasted for

20 years	in	3 cases
15 „	„	1 case
10 „	„	5 cases
7 „	„	1 case
6 „	„	6 cases
4 „	„	3 „
3 „	„	10 „
2 „	„	8 „
1 year	„	22 „
and less than 1 year	„	9 „

21. Money-lenders are :—

komti sowcars	in	29 cases
Telanga raiyats	„	2 „
Brahman ..	„	2 „
Deccani Mahomedan landholders	„	2 „
Do grocers	„	20 „
Mahratta raiyats	„	9 „
Telanga washermen	„	2 „
and a pot-maker ..	„	1 case

One is a sundry debt due to several.

22. Main causes for the debts are :—

marriage expenses	in	16 cases
household ..	„	10 „
purchase of bulls	„	11 „
.. land	„	1 case
.. jewellery	„	1 „
cultivation expenses	„	12 cases
land revenue payment	„	1 case
grocer's business	„	2 cases
accumulation	„	12 „
and miscellaneous	„	2 „

23 Out of Rs. 11,683, productive debt is of Rs. 4,628. Of the Rs. 11,683, Rs. 2,300 is due to one Telanga raiyat. Rs. 1,621 is due to one Deccani Mohamedan grocer, Rs. 1,500 to another Deccani Mohamedan grocer and Rs. 1,270 to a komti sowcar and grocer.

Seed Supply.

24. Most of the raiyats borrow seed and pay 50 per cent. interest in kind for the season. In the table on non-mortgage debts, money values have been entered against seeddebts.

How produce is disposed of.

25. There is no market, no export, no roads. The Mulug-Mangapet P. W. D. road has been delayed for nearly 10 years, and what should have been an assemblage of smiling villages with sugar-cane and cocoanut is now almost a deserted area, visited very rarely by traders, more rarely by officers. The outlet for Katapur is along the Godavary from Mangapet, and a very important change necessary for the betterment of this region appears to be

the shifting of the District head-quarter from Warangal to a more central place, and of the Taluqa head-quarter from Mulug similarly to a central place.

General.

26. Milk supply is very poor; cattle die in large numbers on account of the inclement weather and poor husbandry; the table on debts shows several cases of debts incurred for purchasing bulls. Almost every house has a drinking water well, but the water is nasty and nauseating, full of decayed vegetation. The people do not grow sufficient jawari to meet their needs, and more and more of rice is being consumed. Malaria is rampant, and a health survey should reveal rather ominous figures.

47. Fifteen know Telugu reading and writing, one is literate in Urdu, There is one sewing machine but no bicycle.

28. Statistics from village records regarding cattle, ploughs and carts are not available. Even the available records are full of mistakes.

29. Katapur is rich in natural resources, plentiful in rain fall but distinctly decaying on account of growing ill-health. Good P. W. D. roads connecting the different sides of Mulug, Pakhal, Mahbubabad and Palwancha Taluqas, and a railway line connecting the Kazipet-Bellarsha line to Mahbubabad across the Karimnagar District and Mulug and Pakhal Taluqas, should prove effective in curing disease and destitution.

VILLAGE
Agricultural

No. of Patta	Name of Pattadar	Name of actual occupant	Survey No.
1	<i>Konaram Achamma</i>	.. <i>Konaram Ramulu</i> ..	42
2	<i>Krishuamachari</i>	.. <i>Samadrata Narasayya</i> ..	96
			14
			15
			27
			75
			77
			79
			80
			81
			88
			92
			93
			94
			104
			105
			106
			107
			108
			109
			110
			111
			95
			112
			113
			114
			115
			116
			118
			175
			176
			177
			178
			179
			183
			87
			101
3	<i>Nali Kannayya</i>	.. <i>Nali Kannayya</i> ..	208/2
			208/3
			188
			190

KATAPUR.

Holdings.

EXTENT OF LAND OCCUPIED			Extent of fallow land	Cultivated by occupant or tenant	Main occupation of landholder	Additional occupation if any
Dry	Wet	Garden				
..	..	0-25	agriculture	
..	1- 6	tenant		
..	..	0-36				
..	..	0-35				
0-37				
..	..	0-37				
..	1- 5					
..	0-24					
..	0-27					
..	-34					
..	1-33					
..	1-17					
..	0-18					
..	1-17		0-16			
0-16				
..	1-22					
..	1-32					
..	1-26					
..	1-14					
..	1-23					
..	0-25					
..	..	1-11				
..	1- 0	..				
..	..	2-12				
..	0-15					
..	1- 9					
..	1- 1					
..	1-29					
..	..	1-19				
..	1- 6					
..	2- 2					
..	0-21					
..	0-19					
..	0-39					
..	..	1- 1				
..	1-30	..				
..	0-28	agriculture	
1- 3	..					
0-28	..					
0-20	..					
0-36	..					

No. of Patta	Name of Pattadar	Name of actual occupant	Survey No.	
4	Cherramalla Krishtayya ..	Cherramalla Krishtayya ..	143	
			144	
			145	
			161	
			163	
5	Kontkati Konnuadu ..	(a) Konkati Mallayya ..	3	
			160	
			(b) K. Narasayya ..	3
			160	
			(c) K. Muthayya ..	3
6	Balaram Krishtu ..	(a) Kothur Kameshwer Rao ..	141	
			(b) Pasala Mallayya ..	167
7	Palnati Guruvayya ..	Palnati Lingayya ..	163	
			134	
			168	
10	Diddi Guruvayya ..	(a) Syed Moulana ..	150	
			(b) Diddi Narasayya ..	35
				119
			151	
11	Diddi Narasayya Pedda ..	Diddi Narasayya Pedda ..	172	
12	Nali Narasayya ..	Nali Narasayya ..	196/72	
			120	
13	Vemula Narasudu ..	Vemula Mallayya ..	66/1	
14	Eeragolla Narasayya ..	(a) Kalthi Muthayya ..	85	
			(b) Syed Moulana ..	184
15	Indaram Venkayya ..	Indaram Venkayya ..	58	
16	Sarraf Papayya ..	Syed Moulana ..	136	
			6	
			28	
17	Cherramalla Buchayya ..	Cherramalla Buchayya ..	138	
			140	
			146	
			166	
			195	
18	Pannati Puttayya ..	Pannati Puttayya ..	53	
			54	
			170	
			171	
			196	

KATAPUR.

Holdings.

EXTENT OF LAND OCCUPIED			Extent of fallow land	Cultivated by occupant or tenant	Main occupation of landholder	Additional occupation if any
Dry	Wet	Garden				
..	0-30	agriculture	
..	1-37		
..	1-13		
..	0-24		
..	0- 8		
..	..	0-20	agriculture	
..	..	0-16 $\frac{2}{3}$	do	
..	..	0-20	do	
..	..	0-16 $\frac{2}{3}$	do	
..	..	0-20	do	
..	..	0-16 $\frac{2}{3}$	do	
..	..	2-32	sowcar	agriculture
..	..	0-16	agriculture	
2-11	do	
..	..	1-36	do	
..	..	0-14	do	mali patel
..	..	0-29	do	
..	..	0-15	do	
..	..	1-23	do	
..	..	0-27	do	
2-20	do	
2-31	do	
..	..	1-30	do	
1- 0	do	
..	..	0-23	do	
..	..	0-13	do	
..	..	1-38	do	
1-28	do	
..	..	2- 8	do	
..	0-34	do	
..	..	1-30	do	
..	1-15	do	
..	..	1- 8	do	
..	..	1- 9	do	
..	..	2- 9	do	
..	..	1-26	do	
1-11	do	
..	..	2-31	do	
..	..	2-34	do	
7- 7	do	
..	..	2-30	do	
1-16	do	

No. of Patta	Name of Pattadar	Name of actual occupant	Survey No.
19	Nali Narasudu ..	Nali Narasudu ..	114
			115
20	Bhattu Narasayya ..	Bahttu Narasayya ..	211
			70/1
21	Panuganti Batkayya ..	Konkati Muthayya ..	162
23	Tota Gorayya ..	Tota Gorayya ..	142
24	Palla Buchayya ..	Palla Ecrayya ..	32
			33
			133
25	Matur Buchanna ..	Matur Buchanna ..	86
			91
			203
			217
			220
26	Indaram Buchanna Mallayya	Indaram B. M. ..	159
			17
			18
27	Kahsim Sahib ..	Khasim Sahib ..	21
			22
28	Diddi Mallayya ..	Diddi Narasayya ..	10
			11
			121
			124
			131
			169/3
29	Palnati Mallayya ..	(a) Palnati Buchamma ..	31
		(b) Kakerla Narasayya ..	34
30	Indaram Mallayya ..	Indaram Mallayya ..	70/2
31	Palnati Lingayya ..	Palnati Lingayya ..	52
			78
			127
			187
			190
32	Erragolla Mallayya ..	Erragolla Muthayya ..	65
33	Payam Mallayya ..	Syed Moulana ..	89
34	Kalthi Muthayya ..	Kalthi Muthayya ..	98
			99
			100
			102
			180
			208/1
35	Palla Muthayya ..	Medasetti Lachayya ..	132

KATAPUR.

Holdings.

EXTENT OF LAND OCCUPIED			Extent of fallow land	Cultivated by occupant or tenant	Main occupation of landholder	Additional occupation if any
Dry	Wet	Garden				
1-10	
2-0	
1-38	agriculture
1-10	
..	..	0-9	do	
..	..	1-3	
..	..	1-12	do
..	..	1-5	
..	0-19	
..	..	1-17	agriculture	
..	0-38	
0-7	
0-10	
0-22	
..	1-14	1-34	do	
..	1-14	
..	1-10	
..	1-10	sowear & grocer	agriculture
..	1-5	
..	..	1-30	agriculture	
..	1-11	
..	..	1-21	
..	..	1-22	
..	..	1-7	
..	..	1-2	
..	0-39	agriculture	
..	1-20	tenant	..	
3-0	do	
..	..	0-17	do	
..	..	0-15	
..	..	1-39	
1-22	
0-32	
..	1-17	do	
..	..	2-24	..	tenant	..	
..	1-31	
..	1-15	
..	1-11	
1-4	
1-26	
2-26	
..	..	2-5	do	

No. of Patta	Name of Pattadar	Name of actual occupant	Survey No.
36	Papaka Muthayya ..	Kameshwar Rao ..	37
37	Yelludu ..	Yelludu ..	97
38	Saraf Ramulu ..	Syed Moulana ..	137
39	Venkataramayya ..	Venkataramayya ..	164
			12
			13
			182
			29
			181
40	Immadi Ramayya ..	Immadi Ramayya ..	16
			25
			26
			69/2
41	Indaram Kannayya ..	Indaram Narasayya ..	7
			64
			69/1
			90
			205
42	Indaram Venkalu ..	Indaram Venkalu ..	8
			9
43	Manchala Lacham ..	Indaram Narasayya ..	1
			56/2
44	Shairi Lakshminarasu ..	(a) Shairi Papudu ..	4
		(b) Ippa Samudu ..	5
			158
			138
45	Rangu Narasimhalu ..	Rangu Narasimhalu ..	215
46	Alle Lalayya ..	(a) Syed Moulana ..	122
		(b) Alle Lachayya ..	123
47	Palnati Somayya ..	(a) Palnati Somayya ..	125
			126
		(b) Palnati Sarwayya ..	128
			129
			174
48	Alle Sumayya ..	(a) Alle Yellayya ..	209
			51
			130
			169/2
			30
		(b) Alle Lachayya ..	209
			51
			130
			169/2
			30

KATAPUR.

Holdings.

EXTENT OF LAND OCCUPIED		Garden	Extent of fallow land	Cultivated by occupant or tenant	Main occupation of landholder	Additional occupation if any
Dry	Wet					
..	1-28	agriculture	
..	0-33	do	
..	..	1-23	do	
..	..	1-17		
2-7		
..	1-12		
..	..	1-28		
..	1-12		
..	..	0-14		
..	1-9	agriculture	
..	0-37		
..	..	1-12		
..	..	0-39		
..	..	1-0		
..	1-28		
2-26		
..	..	1-28		
2-14		
..	..	0-28	do	
..	..	0-29		
..	..	0-22		
0-25		
..	..	1-6	do	
..	..	1-28		
..	..	0-22	do	
..	..	1-37		
1-0	do	
..	..	0-26		
..	..	0-38	do	
..	..	0-23	do	
..	..	1-30		
..	..	1-1	do	
..	..	0-7		
1-35		
0-32½	do	
..	..	0-29½		
..	..	0-23		
..	..	0-17½		
..	..	0-33½		
0-32½	do	
..	0-29½		
..	0-23		
..	0-17½		
..	0-33½		

VILLAGE

Agricultural

No. of Patta	Name of Pattadar	Name of actual occupant	Survey No.
49	Veeramushti Veerasham ..	Konarupu Ramudu ..	43
50	Barupati Sumayya ..	Barupati Muthayya ..	55
51	Gaddala Summudu ..	G. Summuddu ..	45
52	Sathani Venkatayya ..	Sathani Venkatayya ..	49
			148
			149
53	Ippa Summadu ..	(a) Syed Moulana ..	153
			154
		(b) Ippa Summudu ..	22
54	Ram Illa ..	Shairi Narasimha ..	2
55	Shaik Miran ..	Shaik Miran ..	23
			24
			84
			185
			204
			60
			61
56	Syed Moulana ..	Syed Moulana ..	151/2
			152
57	Chinna Hyat ..	Chinna Hyat ..	36
			38
58	Konarum Ramudu ..	Konarum Ramudu ..	40
			41
59	Tota Summadu ..	Alle Yellayya ..	50
60	Shaik Budhan ..	Shaik Budhan ..	63
61	Mangala Somulu ..	Mangala Somulu ..	67
			76
62	Palnati Chinna Sammayya ..	Medsetti Lingayya ..	39
63	Chirramalla Lingayya ..	Mahapathi Rao Buchayya ..	185
64	Rangu Veerayya ..	Rangu Veerayya ..	153

KATAPUR.

Holdings.

EXTENT OF LAND OCCUPIED			Extent of fallow land	Cultivated by occupant or tenant	Main occupation of landholder	Additional occupation if any
Dry	Wet	Garden				
..	..	1-4
..	..	1-11	agriculture	..
1-16	do	..
..	..	0-37	..	tenant
..	..	1-0
..	1-15
1-0
1-15
..	1-10
..	..	1-4	do	..
..	2-0	do	..
..	1-11
..	..	1-23
2-5
2-7
..	..	3-2
..	..	1-17
..	..	0-30
1-10	do	..
..	1-29
..	1-22
..	..	2-1
..	..	1-8
..	..	1-8
..	0-32	agriculture	..
..	0-27	do	..
..	0-24
..	..	1-0	do	..
..	..	1-8	do	..
..	..	1-13	do	..

VILLAGE
Agricultural

Serial No.	No. of patta	Name of Tenant	WHETHER		Survey No.
			Land owner	Land less	
1	2	Nali Narasayya	*	..	96
		Nali Kannayya	*	..	14
		Kalti Muthayya	*	..	15
		Allavala Mallayya	*	..	27
		Diddi Narasayya	*	..	75
		Battu Narasudu	*	*	77
					79
					80
					81
					88
					92
					98
					94
					105
					106
					107
					108
					109
					110
					111
					95
					112
					113
					114
					115
					116
					118
					175
					176
					177
					178
					179
					183
					87
2	29	Palnati Lingayya	*	..	34
3	33	Pone Muthayya	*	..	89
4	51	Matur Buchanna	*	49
					148
					149

KATAPUR.

Tenants.

AREAS CULTIVATED ON TENANCY			No. of fragments of the Tenancy	Terms of Tenure	Additional occupation if any
Dry	Wet	Garden			
..	1- 6	..	1	half crop in all the six cases	
..	..	0-36	..		
..	..	0-35	..		
..	0-37		
..	0-37		extents cultivated by each of these not as- certtainable—the six cultivate separately
..	1- 5		
..	0-24		
..	0-27		
..	0-34		
..	1-33		
..	1-17		
..	0-18		
..	0-17		
..	1-22		
..	1-32		
..	1-26		
..	1-14		
..	1-23		
..	0-25		
..	..	1-11	..		
..	1- 0		
..	..	2-12	..		
..	0-15		
..	1- 9		
..	1- 1		
..	1-29		
..	..	1-19	..		
..	1- 6		
..	2- 2		
..	0-21		
..	0-19		
..	1-39		
..	..	1- 1	..		
..	1-30		
..	1-20	One year : half crop	
..	..	2-24	..	do	
..	..	0-37	..	do	
..	1- 0		
..	1-15		

VILLAGE

Table of

No.	Name of master	Name of Bhagela
1	Syed Moulana ..	1. Cherramalla Narasimha .. 2. Tata Somulu 3. Bhatu Laluga 4. Shaik Madar 5. Gowraboyina Nagayya ..
2	Syed Ismail ..	1. Mari Chinnaji 2. Bandi Veerarang 3. Danka Buchiga 4. Gangarla Sammudu

KATAPUR.

Bhagelas.

Served for how long	Amount of debt	Interest rate if any	Remuneration to bhagelas
1 year	5 kunchas of jawari per month and 10 kunchas of jawari as bonus for one years' service.
12 years	50	..	do
4 months	do
1 year	do
4 years	do
4 years	100	..	do
1 month	do
2 years	do
1 year	

VILLAGE

Debts on

Serial No.	No. of Patta	Name of landholder	Survey No.	Extent of land involved	Present value in the market	Amount of debt
1	15	Indaram Venkayya	58	2- 8 g	Rs. 100	Rs. 50

Including 7 cases where lands were mortgaged

The mortgages thus

KATAPUR.

Land Security.

For how long has debt lasted	Terms	Money-lender's name	His class	Cause for debt
4 years	15% simple mortgage	Kakarla Narasayya	bulls

but were not redeemed afterwards.

amounted to sales.

VILLAGE

Dabts (Other than

No.	Name of the head of family	Amount of debt	Security
		Rs.	
1	Syed Moulana
2	Bhattu Laliga	10	ser
3	Alla Eliah	120	crop
4	Kalthi Mangayya
5	Penda Muthu
6	Penka Lalamma
7	Thati Sammulu	50	(servant
8	Penka Ramulu	10	crop
9	Eerappa Papayya	50	crop
10	Paem Roshayya	500	personal
11	Kothakonda Mallayya
12	Lakshminarayan Mahipathi Rao
13	Buchayya Mahipathi Rao	100	personal
14	Venkayya Mahipathi Rao	100	do
15	Papayya Mahipathi Rao	100	do
16	Krishtayya Mahipathi Rao	400	do
17	Korrum Lingayya
18	Baudipoyina Chinamma
19	Balram Mallayya
20	Chirramalla Narsimha
21	Appau Ramayya	20	do
22	Sathani Chinna Venkatayya	30	personal
23	Meerchetty Lachayya	100	do
24	Iyawaru Ramanjayya
25	Palnati Muthamma
26	Iyavar Pedda Venkatayya
27	Chidrala Rangamma
28	Kothur Kameshwara Rao	1,000	do
29	Inagunti Somulu	200	do
30	Palla Yerrayya
31	Palla Mahalakshmi
137	Chakravarthi Sashacharu	100	do
32	Rama Rao Patwari
33	Diddi Narsayya Mallayya	50	crop
34	Palnati Lingayya	150	personal
		plus 30	

KATAPUR.

land Security).

TERMS		For how long has the loan lasted	Class of money-lender	Cause for debt
In money	In kind			
v a n t 12 %	..	4 months	Alla Elliah : kunbi Thouchetty Narayana (bania Gundla)	to pay debt do
..
..
no interest)	..	1 year	Syed Moulana	marriage
..	..	6 months	Kameshwara Rao	buffalo
12 %	..	3 years	do	do
12 %	..	15 years	Syed Moulana	hereditary
..
9 %
9 %	..	10 years	Peddi Somayya : bania	hereditary
12 %	Kakarla Narasayya : bania	..
9 %	do	hereditary and buffalo
..
..
12 %	..	10 years	Gunubadivelli Lach- ayya : bania	old debt
12 %	..	3 years	several	business
12 %	..	7 years	Thomechetty Narayan	agriculture and mis- cellaneous
..
..
12 %	..	6 years	Syed Khasim	prior debt
15 %	..	2 years	Hussain Ali	miscellaneous
..
..
12 %	..	3 years	Immudi Ramayya : Komti	household expenses
..
15 %	..	1 year	Jaija Nagya	agriculture
12 %	..	1 year	Palla Mahalakshmi Kakarla Narsayya : komti	marriage and agricul- ture

VILLAGE

Debts (other than

No.	Name of the head of family	Amount of debt	Security
35	Allawoola Mallayya
36	Gaddam Mallayya	40	do
37	Md. Jamaluddeen
38	Thata Gowrayya	40	crop
39	Diddipedda Narasayya	270	crop
40	Alla Lalya	40	do
41	T. Ramaswamy
42	Aka Lachamma
43	Pannati Gowramma
44	Madechetty Muthayya
45	Pannati Surya	1,000	crop
46	Pannati Sarmya	400	do
47	Diddi Chinna Narayya Guruvayya	250	do
48	Madechetty Narasayya	700	do
49	Madechetty Lingayya	200	do
50	Syed Khasim
51	Bellamkonda Roshayya
52	Sakala Ellondala Somma	30	personal
53	Puniam Lachi
54	Rampalli Lingayya Gatayya
55	Dabba Kannamma
56	Bhattu Narsayya	60	crop
57	Inuganti Mallamma
58	Veeramushti Veerayya	10	personal
59	Kalyanam Somayya	300	crop
60	Shaik Madar
61	Shaik Meeran	40	crop
62	Wahid Ali Baig
63	Indarap Venkulu	50	crop
64	„ Sammayya
65	„ Narasimha	40	..
66	Thandra Buchayya
67	Daraj Mallayya
68	Indarap Mallayya	60	crop

KATAPUR.

Land Security).

TERMS		For how long has the loan lasted	Class of money-lender	Cause for Debt
In money	In kind			
12 %	..	1 year	Machedetty Lachya : kumbi	marriage
15 %	..	2 years	Immudi Ramayya : komti	household expenses
15 %	..	8 months	Syed Ismail	marriage and bulls
12 %	..	1 year	Hussain Ali	to pay old debt
..		
..		
..		
12 %	..	3 years	Syed Khasim Sahib and others	marriage and household expenses
12 %	..	3 years	Kakarla Narayya : bania	agricultural expenses
15 %	..	2 years	Syed Moulana	marriage and household expenses.
15 %	..	4 years	Gummudavalli Lachayya : komti	hereditary and marriage.
15 %	..	1 year	Joja Rajanna : mah-ratta	land and bulls
15 %	..	2 years	Kakarla Narsayya	marriage
..		
..		
15 %	..	6 months	Kakarla Narsayya	Rs. 20 paid to police (bribe)
..		
12 %	..	1 year	..	household expenses
15 %	..	4 years	Jaja Nagayya	old debt
..		
15 %	..	1 year	Syed Ismail	agriculture
..		
15 %	..	1 year	Kakarla Narsayya	bulls
..		
12 %	..	6 months	do	bulls
..		
..		
15 %	..	1 year	Kakarla Narsayya	agriculture

VILLAGE

Debts (other than

No.	Name of the head of family	Amount of debt	Security
69	Hussain Khan
70	Mattur Narsamma	100	crop
71	Indarap Narasayya	15	do
72	Kunarap Bhumlu	100	do
73	Mathur Buchayya	12	do
74	Indarap Roshayya
75	Rangu Ramulu
76	Kunnarap Ramulu	900	(Rs. 25 monthly instalment)
77	Ahmed Khan
78	Pentu Khan
79	Dilawar Khan
80	Kamararam Mutha
81	Mangal Lahu	150	personal
82	Gattu Mallayya
83	Kothi Ramlu
84	Vanulu Mallayya	60	crop
85	Enagula Muthayya	50	crop
86	Punnam Lachulu	150	crop
87	Mukkudi Narsimma
88	Kondapoyina Guruvayya	150	(personal service)
89	Kamarap Samma	10	personal
90	Kamarap Roshayya	60	personal
138	Madashetti Sommi
91	Surchetty Pullayya
92	Md. Abdul Nabi
93	Shaik Buddan
94	Poonum Nagulu	16	crop
95	Panaganti Lachmi
96	Md. Abbas Ali
97	Hussain Ali
98	Sulaiman Khan	15	crop
99	Sayeri Narsimha	100	..
100	Sayeri Papudu	200	crop
101	Gangarla Lachudu	50	crop

KATAPUR.

Land Security).

TERMS		For how long has the loan lasted	Class of money-lender	Cause for debt
In money	In kind			
12 %	..	1 year	Kamaram Mutha : washerman	marriage
12 %	..	1 year	Syed Ismail	agriculture
12 %	..	2 years	Kamaram Mutha	marriage
15 %	..	8 months	Shaik Budan	agriculture
..
interest	..	20 years	Syed Ismail	agriculture
..
..
..
15 %	..	6 years	Syed Ismail	marriage and agricul- ture
..
15 %	..	1 year	Shaik Buddan	bulls
12 %	..	1 year	Inmudu Ramayya : komti	bulls
15 %	..	2 years	Laja Rajanna	marriage and bulls
..
15 %	..	1 year	Inmudi Ramayya	bulls
12 %	..	8 months	Danum Komrayya : Mahratta	household expenses
12 %	..	1 year	Kumar Narsimha Ramlu	household expenses
..
..
15 %	..	6 months	Syed Ismail Sahib	land revenue
..
..
15 %	..	1 year	Syed Ismail	agriculture
..	I Ramayya	household expenses
15 %	..	2 years	do	bulls and household expenses
15 %	..	1 year	do	bulls

VILLAGE

Debts other than

No.	Name of the head of family	Amount of debt	Security
102	Syed Ismail	200	personal
103	Rangu Veerayya	150	crop
104	Inumudi Ramayya	2,000	do
105	Zargar Lachmipathi (Ramakka)	50	do
106	Ponaganti Pakira
107	Konkathi Muthayya	60	do
108	.. Mallayya	60	do
109	.. Narsayya	60	do
110	Mohamed Hyath	25	do
111	Lal Mohamed	60	plus 10 mds. grain
112	Ippa Somnulu	do	
113	Gaddala Sammulu	60	(personal
114	Gaddala Lachminarsu	service
115	Bandi Veerasamy	30	personal
116	Danka Buchiga
117	Gangarla Sammudu
118	Pullur Ramudu
119	Piullur Sammudu
120	Guddati Venka
121	Mallur Muthudu
122	Venkayla Sammudu
123	Lanjapelli Chinnaga
124	.. Pulladu	10	crop
125	Muthyala Mittula Sammudu
126	Marri Chinnaga	40	(personal
127	Ronja Lachminarsu	20	service)
128	Mara Sammayya	crop
129	Bhattu Narsamma
130	Gouraboyina Narsayya
131	Chaturtula Venketaramayya
132	Hussain Khan (police patel)
133	Abbanaboyina Mallayya.. .. .	70	crop
134	Gow. dla Gattu Gowrayya
135	Madara Krishnayya
136	Lankjapelli Elladu

KATAPUR.

Land Security).

TERMS		For how long has the loan lasted	Class of money-lender	Cause for debt
In money	In kind			
6 %	..	8 months	Peddi Somayya : Bania (Girmajipet. Warangal)	jewellery
15 %	..	6 years	Syed Ismail	agriculture
6 %	..	2 years	Pedda Somayya	trade
12 %	..	4 years	Jaja Nagayya	bulls
..
15 %	..	1 year	Shaik Buddan	household expenses
12 %	..	6 years	Jaja Nagayya : Maratta	do
12 %	..	6 years	Lodari Mallayya : Maratta	do
12 %	..	1 year	Syed Ismail	marriage
15 %	..	3 years	[Imudi Ramayya Mokka Mallayya Imudu Ramayya	agriculture
15 %	..	1 year		agriculture
15 %	..	6 years		do
..
..
..
..
..
..
15 %	..	3 years	Shaik Buddan	marriage
..
15 %	..	3 years	Syed Ismail	marriage
15 %	..	3 years	Syed Moulana	marriage
..
..
..
..
15 %	..	3 years	Annal Istari : Maratta	buffaloes
..
..
..

GUDUR.

PAKHAL TALUQA.

About 15 miles to the south of Narsampet, this village is all round hedged in by thin jungle which appears much thicker on account of brushwood and high grass. Even so late as in October, there is a suffocating smell of decayed vegetation in the atmosphere, and a similar odour renders drinking water very unpleasant to the taste even after heating. There are four sub-villages, namely, Gudur, Marrimitta, Bavandlapalle and Gollaguda.

2. At the time of investigation, the resident families number 227 and the population is 923.

Landholdings.

3. The area of the village is distributed as follows :—

	Acres.
dry land	769-37
wet land	842-30
garden land	39-28
phoot-kharab (among survey numbers).	88 10
land not suitable for cultivation ..	36- 1
tank beds	452-19
village site	12-35
rivulets, etc... ..	17- 9
forests, etc.	6327-37
Total area ..	8587- 7

4. Pattadars number 92. Many backyards (paradu) are assessed as agricultural land, and so a large number of *bhagelas* are holders of very small occupancies. Thus, as the table on landholdings shows, the agricultural land of the village, is practically divided between the bigger landholders (holding most of the land) and the very small holders (holding a very small area). In a case like this, the idea of the average holding is comparatively unreal.

5. The occupants number 107. Seventy-eight hold dry land along with wet or garden land, 25 hold wet land only, and 4 hold bits of wet and garden land in each case. The size of the average dry land holding works at

$$\text{acres } \frac{769-37}{78} = \text{acres } 9.35 \text{ nearly,}$$

of wet land, acres $\frac{842-30}{79}$ = acres 10-27 nearly,

and of garden land, acres $\frac{39-28}{24}$ = acres 1-26 nearly.

6. The following is the classification of occupants according to sizes of their holdings : -

occupants holding	100 acres & more	d.	w.	g.
"	75	0	0	0
"	50	0	1	0
"	40	0	3	0
"	35	0	0	0
"	30	0	0	0
"	28	1	0	0
"	25	1	0	0
"	22	1	0	0
"	20	1	0	0
"	18	1	0	0
"	15	2	1	0
"	12	1	2	0
"	10	1	2	0
"	8	1	7	0
"	5	7	13	0
"	2	16	28	4
"	1 acre	9	4	6
"	20 guntas	12	10	9
"	10 "	7	2	0
"	less than 10 guntas	16	4	5
		78	79	24

7. Of these 107, 32 do not cultivate their lands, 18 do so partly, and 57 are cultivating owners. A classification of cultivating occupants according to sizes of their holdings is given below :—

cultivating occupants holding	100 acres and more	d.	w.	g.
"	75	0	0	0
"	50	0	1	0
"	40	0	3	0
"	35	0	0	0
		partly		

cultivating occupants	d.	w.	g.
holding 30 acres and more	0	0	0
„ 28 „	1	0	0
„ 25 „	1	0	0
	partly		
„ 22 „	1	0	0
„ 20 „	1	0	0
	partly		
„ 18 „	1	0	0
„ 15 „	2	1	0
	partly		
„ 12 „	1	2	0
„ 10 „	1	2	0
„ 8 „	1	7	0
„ 5 „	4	10	0
	2 partly	1 partly	
„ 2 „	12	20	4
	4 partly		
„ 1 acre ..	7	3	6
	1 partly	1 partly	
„ 20 guntas ..	11	9	9
	1 partly		
„ 10 guntas & more	6	2	0
	1 partly		
„ less than 10 guntas	11	4	5
	2 partly		

8. In truth, all the bigger landholders should be treated as non-cultivating, as all the cultivation work is done by the numerous *bhagelas* maintained by each of them. This *bhagela* system closely resembles the "livery and maintenance" arrangement prevalent in England at the time of the Lancastrians and the early Tudors. The only point of difference is that in the supply of food and dress the Telingana liege-lord is much less liberal than his English colleague. Yet, the fundamental understandings between master and serf are of the same kind. For this reason, the transfers of land to the *bhagela*-served big landholders are shown as to "persons belonging to cultivating classes but not actually cultivating."

9. Of the 32 non-cultivating landholders :—

2 are carpenters

1 is a sowcar

2 are neeradis (water supervisors)

5 are sethsindhis (land supervisors)

and 1 is a temple servant.

Twenty-one are do nothings.

10. Out of 75 cultivating owners, 14 pursue other main professions, having agriculture as a subsidiary profession : of these, 8 are washermen, 3 goldsmiths, 1 sowcar, 1 bhagela and 1 toddy-extractor. Of the remaining 61, 12 have subsidiary occupations, namely :

money-lender and cattle-dealer	1
toddy-extractors	2
neeradis	3
fisherman	1
sowcar	1
shepherds	2
carpenter	1
and police-patel	1

Forty-nine occupants depend entirely on cultivation.

11. Acres 85-15 dry land, 114-2 wet land and 10 20 garden land passed hands during the last 25 years. The accompanying Tables will show that this transfer is mostly from very small landholders to big zamindars (making them bigger) who though they belong to cultivating classes, do not actually do cultivation work. Acres 75-19 dry land, 96 16 wet land and 8-35 garden land is the exact area which has passed to persons belonging to cultivating classes but not actually cultivating.

FROM PERSONS BELONGING TO CULTIVATING CLASSES

to persons belonging to cultivating classes and actually cultivating		to persons belonging to cultivating classes but not cultivating at present		to persons belonging to non-cultivating classes but actually cultivating at present		to persons belonging to non-cultivating classes and not cultivating at present	
Survey No.	Extent	Survey No.	Extent	Survey No.	Extent	Survey No.	Extent
193	0-15 w	476/1 etc.	16-16	518 etc.	3-35 w	514	0-37 w
883	5- 1	..	18-10 w	216	0-15 w	928	0-27
884	1-16 g	..	1-24 g	274/1	1-11	218	0-27 w
755/1	0- 9 g	557 etc.	12-17 w	270/3	0-11	716 etc.	5-32 w
71/1	1-13 w	463/1 ..	0-22	194	0- 3 w
71/2	0- 4 w	..	1- 3 g	195	0-11 w
		779	1-21 w	511	1- 0 w
		844	0-25	854/4	0- 9
		532	1- 9 w	270/4	0-20
		53/52	0- 5 w	780	0-35
		30/62 etc.	5-25		
		189	1-36 w
		196	0-34 w
		804	1-13 w
		805	1- 8 w
		576 etc.	7-33 w
		457/1 etc.	14-39
		..	8-30 w
		226 etc.	6-13 w
		736	0- 4
		408	0-12
		220/1 etc.	3- 3 w
		204 etc.	4-16 w
		904/1	7-11
		315	0-28
		547 etc.	3-23 w
		902/2	4- 4
		463/1 etc.	1-30
		..	4-24 g
dry	5- 1	..	53-37	1-22	2-11
wet	1-32	..	71-10	4-10	8-30
garden	1-25	..	7-11
				Grand Total dry	85-15		
					wet 114- 2		
					garden 10-20		

VILLAGE
Statement of

Kha- tha No.	Survey No.	EXTENT			From
		D.	W.	G.	
3	476/1 etc.	1-30	14- 5	1-24	Erramsheti Tiripathiayya ..
	476/1 ..	16-16	18-10	1-24	Epur Venkatareddy
7	716	5-32	..	Gopayani Rajanna
	557	12-17	..	Do
8	194	..	0- 3	..	Etti Lachayya
	195	..	0-11	..	
11	518	3-35	..	Thali Nagulu
12	563	..	1-34	..	Vadla Narasimham
14	514	..	0-37	..	Ramini Narayana
17	928	0-27	Charupa Papayya
	193	..	0-15	Do
19	463/1 etc.	0-22	..	1- 3	Pingli Lachamma
	779	1-21	Pingli Narasayya
	844	0-25	
19	463/1 etc.	1-30	..	4-24	Pingli Lachanna, etc.
20	532	..	1- 9	..	C. Putli
	535/2	..	0- 5	..	
21	306/2 etc.	5-25	Payam Guruvadu
23	216	..	0-15	..	V. Lachudu
33	100/1	..	0-35	..	Sahib Bee
34	833	5- 1	Puraka Kothadu
	834	1-16	

GUDUR.

Land Transfers.

To	How many years ago	How transferred
Epur Venkataramayya ..	11	debt developed to sale.
Epur Chinna Venkatapapayya ..	6	mortgage with possession.
Avasala Bikshapathi ..	5	do
Epur Venkatarama Narasayya ..	6	do
Avasala Bikshapathi ..	5	do
Erramsheth Tripathayya ..	20	payment of land revenue for a long time.
Epur C. V. Papayya ..	12	alleged forced sale for a nominal price.
Komravelli Gowrayya ..	6	debt developed to sale.
Vajnapalli Rajayya ..	12	do
Chalvadi Yella ..	12	sale.
Epur Venkataramayya ..	5	alleged forced resignation.
Epur Lachmareddy ..	3	mortgage with possession : redemption after 5 years without charge.
Epur Chinna Venkatapapayya ..	9	Do after 10 years.
Epur Venkatarama Narasayya ..	5	debt developed to sale.
Do ..	10	occupation on alleged migration.
Avasala Rajalingam ..	10	debt developed to sale.
Epur Ramchandrayya ..	5	sale.
Burra Narasayya ..	3	do

VILLAGE

Statement of

Kha- tha No.	Survey No.	EXTENT			From
		D.	W.	G.	
	218	..	0-27	..	Purak Kothadu
	755/1	0- 9g	Do
85	274/1	1-11	Thati Mutham
37	511	..	1- 0	..	Ponnam Konna
	189	..	1-36	..	Eega Papayya
	196	..	0-34	..	
42	804	..	1-13	..	Pingibuchi Venkayya
	805	..	1- 8	..	
	576 etc.	..	7-33	..	Do
44	71/1	..	1-13	..	Epur Ramchandrayya
	71/2	..	0- 4	..	
51	854/4	0- 9	Rasuri Eerradu
	270/4	0-20	
52	457/1 etc.	14-39	8-30	..	Gampe Mallayya
57	249/1	1- 2	Kasimbi Shamsbai Ali
60	226. "	..	6-13	..	Chinthala Varamma
62	780	0-35	Bagga Lachudu
69	736	0- 4	Vallaku Narasa
70	408	0-12	Gazula Veeradu
72	594	..	1- 7	..	Hussain Khan
74	220/1 etc.	..	3- 3	..	Chitta Ramudu
75	204 "	..	4-16	..	Gunde Malladu
					Gampa Mallayya
76	904/1	7-11	Chatla Muthi
	315	0-23	
83	547. etc.	..	3-23	..	Botagani Mallayya
86	270/3	0-11	Modeen Lachulu
89	902/2	4- 4	N. Appayya
90	806	..	0-17	..	Mangala Anradu
92	504/1 etc.	19-32	8-12	..	Kondur Lachayya
	111	..	1-10	..	Do

GUDUR.

Land Transfers.

To	How many year ago	How transferred
Maripala Mallayya ..	10	sale.
Gopagani Rajanna ..	10	do
S. Lakshminarasayya ..	10	do
Komravelli Gowrayya ..	5	mortgage with possession: redemption without charge after 15 years.
Epur Ramchandrayya ..	10	occupancy after alleged migration.
Do ..	10	in exchange for S. Nos. 71/1, 71/2.
Epur Venkataramanarasayya ..	14	debt developed to sale.
Pinglibuchi Mallayya ..	10	in exchange for No. 804 & 805.
Kondur Lachayya ..	5	alleged forced sale for nominal price.
Epur Venkataramanarasayya ..	7	debt developed to sale.
Ethi Ramulu (Chinna) ..	5	sale.
Epur Ramchandrayya ..	20	debt developed to sale.
Vamalapalli Lachayya ..	6	do
Epur Ramchandrayya ..	8	do
Epur Venkataramanarasayya ..	9	transfer on account of previous occupant having no heir.
Chitta Veerayya Dhangar ..	3	sale.
Epur Ramchandrayya ..	1	sale.
Compa Mallayya ..	3	Civil decree for patta.
Epur Ramchandrayya ..	1	sale.
Do ..	7	alleged failure to pay land revenue.
Epur Chinna Venkatapapayya ..	1	Do
Shivnathula Lakshminarasayya ..	10	debt developed to sale.
Epur Ramchandrayya ..	10	alleged failure to pay land revenue.
K. Mallayya Dhangar ..	8	sale.
Epur Ramchandrayya ..	1	debt developed to sale.
Avasala Bikshapathi ..	1	sale.

12. (Acres 127-38 constitute fallow land, the main reasons being insufficiency of water in the tanks on account of disrepair, and too much proximity to forest demarcation line.) There are 2 tanks whose capacity is about a half of the wet acreage below each, and both tanks are half silted up. There are 10 small wells under each of which about an acre is cultivated. Competition for land is restricted to the few big zamindars, and there is a strong tendency for the small holders' class becoming extinguished. Dry land is worth between Rs. 5 and 10 per acre, and wet and garden land between Rs. 60 and Rs. 80 per acre.

Agricultural Tenancies.

13. There are 41 tenancies comprising acres 41-35 dry land, 63-3 wet land and 2-19 garden land. This area should have been much bigger in size, but a good acreage is cultivated by bhagelas, and some land is cultivated by a system of mutual help in the cultivation season. For instance, the holding of A which is ten acres in extent is cultivated by him with 3 ploughs, 3 pairs of bulls and corresponding paraphernalia, and by B who puts in 2 ploughs, 2 pairs of bulls and corresponding other equipment. In this case, B is not considered as A's tenant, but out of the total produce A takes away half as the occupant, and out of the remaining half of the produce $\frac{3}{5}$ is taken by A and $\frac{2}{5}$ by B. There are 7 landless tenants.

Eight of the contracts are in money terms, and 33 are in terms of crop.

14. These 41 contracts are for :—

15 years	in	1 case
10 ..	"	1 "
6 ..	"	1 "
5 ..	"	4 cases
and 1 year	in	34 "

Agricultural Labourers.

15. Of the 227 resident families, 123 are landless and tenancyless. They are engaged as follows :—

weavers 6
toddy-extractors 7
carpenter 1

shop-servant	1
Government-servant	1
sowcar-gumasta	1
trader in hides and skins		..	1
fisherman	1
shepherds	13
cowherd	1
bhagelas	59
coolies	25
beggars	6

Wages are paid mostly in kind : men get 2 measures of paddy per day, women $1\frac{1}{2}$ measures.

16. There are 146 bhagelas (including 59 heads of families), and the accompanying list of bhagelas shows that this number is practically monopolised by the few big landholders. Also, the bhagelas of two big landholders owe heavy debts to their masters (some of them are debt-free, but they are mostly new enrolments who will soon be tied down to marriage and therefore to debt). The convention is that if a bhagela wants to leave the service of his master, he should pay back the debt due from him, together with interest on that sum from the time it was borrowed. This amount would be practically prohibitive. Here also, the practice obtains that children born of marriages financed (by debt) by masters, should automatically become bhagelas of the respective masters.

17. In a few cases, the remuneration paid by the landholders is specially attractive : one man gets Rs. 17 a month, a few get decent pay in addition to food. The explanation for this lies in the fact that these are experienced cultivators who are paid well for supervising the work of other bhagelas. Otherwise, the general remuneration paid to bhagelas is $1\frac{1}{2}$ maunds of paddy per month (11 measures 1 kuncha 4 kunchas 1 maund. Therefore, $1\frac{1}{2}$ maunds amounts to 66 measures of paddy, the local price of which is Rs. 3 at Rs. 40 per khandi).

18. The bhagelas have been with their respective masters

in	3 cases	hereditarily	
..	1 case	for 40 years	
..	1	" "	35 "
..	5 cases	" "	30 "
..	8	" "	20 "
..	6	" "	15 "

	in	2 cases	for	12 years
	„	18	„	10 „
	„	4	„	8 „
	„	1 case	„	7 „
	„	5 cases	„	6 „
	„	11	„	5 „
	„	16	„	4 „
	„	11	„	3 „
	„	27	„	2 „
	„	24	„	1 year
and	„	3	„	less than a year.

Land Mortgage Debt.

19. There are 4 land mortgages involving acres 20-12 dry, 19-10 wet and 6-8 garden land, estimated at Rs. 1,310. The debt amounts to Rs. 700.

20. All the four are mortgages with possession, one ordinary, the other three involving free redemption after 15, 10 and 5 years respectively.

21. The money-lenders are :—

	Reddy raiyats	in	3 cases
and a	Telanga raiyat	„	1 case

22. The causes for the debts are :—

	partition expenses	in	1 case
	household	„	1 „
and	accumulation	„	2 cases

23. The debts have lasted for :—

	9 years	in	1 case
	6	„	1 „
	5	„	1 „
and	3	„	1 „

Other Debt.

24. Of the 227 resident families, 77 are debt-free. Two owe land mortgage debt only, and 148 families owe debts secured otherwise than on land. The total non-mortgage debt amounts to Rs. 40,599-8-0 (including money value of 9 khandies of paddy). The average debt per indebted family works at Rs. 274-5-2 nearly. No crop is yet to hand, and therefore this indebtedness represents the sumtotal of accumulations of previous years and borrowings during the past cultivation season. The whole debt divided among all the families would lead to an incidence of debt of Rs. 181-15-0 nearly, per resident family.

25. Out of Rs. 40,599-8-0, Rs. 8,600 is borrowed for money-lending. And this money is again lent by the borrowers to other borrowers in the village. If this Rs. 8,600 be omitted, the total non-land mortgage debt is Rs. 31,999-8-0, and the average per indebted family works at Rs. 220-11-0 nearly.

26. Thirty-four debts are based on personal security, 48 on crop security, 60 on personal service, 3 on both personal and crop security, and 3 on crop and cattle security.

27. The debts are :—

Rupees.			
6,000 and over	in		1 case
2,000	„	„	2 cases
1,000	„	„	6 „
500	„	„	8 „
250	„	„	19 „
100	„	„	54 „
and less than Rs. 100	„	„	58 „

28. Rates of interest levied are :—

12 %	in	52 cases
9 %	„	24 „
6 %	„	8 „

No interest is charged in 64 cases.

29. The debts have lasted

hereditarily		10 cases
for 30 years	„	3 „
„ 20 „	„	10 „
„ 15 „	„	3 „
„ 14 „	„	1 case
„ 12 „	„	7 cases
„ 10 „	„	19 „
„ 8 „	„	5 „
„ 7 „	„	1 case
„ 6 „	„	12 cases
„ 5 „	„	10 „
„ 4 „	„	18 „
„ 3 „	„	11 cases
„ 2 „	„	20 „
„ 1 year	„	10 „
and for less than a year	„	8 „

30. The money-lenders are :—

Reddy sowcars	in	36 cases
„ raiyats	„	68 „
Komti grocers	„	27 „
Telanga raiyats	„	11 „
„ contractor	„	1 case
„ kalal	„	1 „
„ carpenter	„	1 „
„ blacksmith	„	1 „
and a Brahman temple servant in		1 „

One is a sundry debt due to several persons.

31. The main causes for the debts are :—

marriage expenses	in	55 cases
cultivation	„	27 „
household	„	23 „
purchase of clothes	„	5 „
„ land	„	1 case
„ bulls	„	3 cases
toddy-selling business	„	5 „
money-lending	„	3 „
trade	„	6 „
kambal weaving	„	1 case
housebuilding	„	2 cases
litigation	„	1 case
land revenue payment	„	1 „
and accumulation	„	15 cases

32. Out of Rs. 40,599-8-0, Rs. 22,329 is productive debt. Of Rs. 40,599, Rs. 9,412, Rs. 6,000 and Rs. 10,697 are due respectively to a Reddy sowcar, a Velma Deshmukh and a Reddy raiyat.

Seed Supply.

33. The smaller raiyats borrow seed, and pay 25 per cent. interest in kind for the season

How produce is disposed of.

34. Most of the wet crop is *abi* (June to November), the cultivators being all residential. *Maci jawari* and *til* are the chief kharif crops : very little of kapas is grown. Tobacco and chilli are the garden crops. Except for kapas, chilli and tobacco, all the produce is measured. The chief article of export is paddy, and most of it is purchased locally by merchants from Mahbubabad and Hanumkonda.

General.

35. Milk supply is very poor: the cattle are very negligently looked after by the raiyats, and very little protection is afforded to them against bad weather during the rainy season. The forest demarcation line in many cases passes immediately touching agricultural land, and while that Department does not show *any* concession to raiyats, the latter are harassed in a number of ways on account of the increasing rigours of the Forest Department rules. Recently, the annual fee for grazing a cow within forest limits was raised from 4 annas to 8 annas. These levies on particular cattle-head are in addition to 6 pies per rupee of land revenue collected as *bancharavi*. There are scores of cases where in accordance with the new policy, the Forest Department has taken over agricultural holdings into forest area. In many of such cases, compensation amounts have not been paid, and the occupants have been paying (in some cases, for over 10 years) land revenue with the hope of putting this forward as a claim to get back their lands.

36. People are more and more becoming used to rice, giving up jawari. They take two meals a day and these meals are very poor from the point of view of nutrition. There are 8 liquor shops in the village, and practically the whole population indulges excessively in toddy.

37. General health is bad. There is much of malaria during the major portion of the year. Almost every house has a well, but water is very dirty, having in it a high percentage of decayed vegetation.

38. Statistics regarding cattle, etc, from village records are not available.

39. There is no bicycle nor sewing machine. Thirty are literate in Telugu, no one knows English or Urdu. There is no panchayat spirit in the village. There are numerous disputes as among the big landholders, and they spend several hundreds each year on lawyers and courts.

40. Gudur presents the same picture as that of Ghana-pur, the horizon being darker firstly on account of the bad climate and secondly on account of the severity of forest rules.

Note on the second inquiry at Gudur, with regard to debts.

The figures submitted in the accompanying tables lead to the following inferences, so far as the indebtedness of Gudur raiyats is concerned :—

- (1) Of the 150 indebted families, only 36 made payments towards debts due from them, the repaid amount being Rs. 9,644. Of the latter sum, Rs. 6,750 was repaid by sowcars to their lenders. The Gudur sowcars are also landowners, and payment by them is not consequent on payment by their debtors. That is, Rs. 2,894 is the amount paid against debts by other families than sowcars'. (Ninety families' debts remain constant. Of these 90, 48 are *bhagela* families (serfs). Eight *bhagela* families have increased their debts. In only 3 *bhagela* cases, debts are slightly reduced on account of credits made towards their accounts by their respective masters (on the score of services of younger members of the concerned families). The rainfall this year was insufficient and the two tanks having been in disrepair, were not capable of supplying water to the paddy fields adequately. Failure of the paddy crop is the main reason for the small amount paid against debts.
- (2) (Even if seasonal conditions are normal, the *bhagela* debts continue as of old because they have no margin of saving to pay out of, and as most of the debts to these are interest-free, the incentive to pay off is practically absent.)
- (3) The influence of bad season on the scale of household expenditure is small. The villagers maintain a standard of living which does not admit of any reduction. Even before the end of Thir, ten families have already borrowed Rs. 390 for household expenditure. When crops fail, the raiyats (as distinguished from the few big non-cultivating landholders) borrow. If nobody lends, they try to eke out their livelihood by moving to towns in search of daily wages. Ten families left Gudur between Azur and Thir,

- (4) Marriages are dependent on social custom, not on economic conditions. Seven families borrowed Rs. 455 for marriage expenses between Azur and Thir.
- (5) The long-standing debt of Gudur is heavy. In good years, something is paid towards reduction of this debt, but the rate of reduction is very slow. When once in a way there is failure of rain, the debt increases. Much can be added to the paying capacity of the raiyats by improving the tanks (beds, catchment areas and bunds) and reducing the severity of forest rules, for wet and dry cultivation respectively.
- (6) The economic inquiry staff toured extensively in the Mulug and Pakhal Taluqas off the road and rail. Halts were made in numerous villages during the tours, apart from the detailed inquiries held in 3 villages in this area, and Gudur is considered to fairly represent conditions prevalent in the two Taluqas.

COMPARATIVE STATEMENT OF DEBTS.

At Village Gudur, in Azur and in Thir. 1339 Fasli.

Item	In Azur	In Thir	Remarks
No. of resident families ..	227	214	Ten families left the village. Three families were wound up on account of the death of the respective heads of the families.
No. of debt-free families ..	77	69	Sixty-four families are debt-free <i>both in Azur and in Thir.</i>
No. of indebted families ..	150	145	Ninety families owe respectively same amounts of debt in Thir as they owed in Azur. Seven families which were indebted in Azur are debt-free by Thir. Nineteen families which were indebted in Azur have partly paid back their dues and have not borrowed afresh.
Total debt of the village ..	Rs. 40,939 8 0 paddy khs. 9 0 Total Rs. 41,299 8 0	Rs. 34,190 4 0 paddy khs. 6 10 Total Rs. 34,500 4 0	Ten families indebted in Azur, partly paid their dues and have borrowed again. Eighteen families indebted in Azur have further borrowed without making any repayment. Eight families which were debt-free in Azur, have become indebted by Thir. Total debt of 90 families whose indebtedness is the same in Thir as in Azur Rs. 18,628 0 0. Total amount of repayment of debt between Azur and Thir : Rs. 9,644- 0- 0.

Average debt per indebted family.	277 5 3	238 7 9	Total amount of fresh debt incurred between Azur and Thir : Rs. 2,934- 0- 0 & 10 mds. paddy. The accompanying table shows the causes of the concerned borrowings with regard to both repayments and fresh debts.
Average debt per indebted family (excluding amounts borrowed for money-lending.	222 7 2	229 1 5	Of Rs. 2,934 and 10 maunds paddy fresh debt Rs. 1,928 is borrowed for productive purposes—as can be seen from the accompanying table.
Average debt per resident family.	181 15 0	161 9 5	Secondly, the amount borrowed for money-lending is gone down from Rs. 8,600 to Rs. 2,050. Thirdly, the number of indebted families is reduced from 150 to 145.

VILLAGE GUDUR.

DEBTS IN AZUR AND IN THIR, 1339 F.—(Mortgage and non-mortgage.)

Total debt in Azur=Rs. 40,939-8-0. Paddy : khs. 9- 0. =Rs. 41,299-8-0 in all.

Repayments made towards debts, between Azur and Thir, 1339 F.				No. of cases	Main causes for the concerned borrowings	No. of cases	Fresh debts incurred between Azur and Thir, 1339 F.			
Rupees	Paddy		Jawari				Rupees	Paddy		Jawari
	khs.	m ls.						khs.	m ls.	
443	2	0	..	6	household expenses	111	375	0	10	..
516	7	marriage	7	455			
					religious ceremony	1	6			
180	1	0	..	5	accumulation of interest	2	170	
200	1	litigation	
130	4	cultivation expenses	3	890	
470	3	purchase of bulls	2	80	
25	1	" " yarn	3	90	
280	3	toddy trade	1	123	
470	4	grocer's trade	3	445	
60	1	kambal making	1	50	
..	brick-laying	1	50	
6,750	2	money-lending	1	200	
9,524	3	0			2,934	0	10	

Total debt of families which left between Azur and Thir Rs. 159- 4- 0.

Total debt of Gudur during the last week of Thir .. 34,190- 4- 0. Paddy : khs. 6-10.

=Rs. 34,580- 4- 0 in all.

VILLAGE
Agricultural

No. of Patta	Name of Pattadar	Name of actual occupant	Survey No.
1	Chintha Buchayya ..	(a) Chintha Buchayya ..	274/2 854/2
		(b) Thati Buchamma ..	270/2
		(c) Chintha Lachuu ..	217
		(b) Do Peddaramayya ..	217
		(e) Do Buchamma ..	217
2	Gurram Ankoosu ..	Gurram Ankoosu ..	748/4 877/2
3	Erram Shetti Thirupathayya	(a) Epur Chinna Venkat Papayya ..	167/1 176/2
			476/3
			476/4
			480
			475
			477
			479
			528
			529
			538
			536
			539
			587
			492
			493
			520
			500
			501
			510/1
			552/1
			552/2
			784
			785
			786
			843
		(b) Epur Venkatreddy ..	476/1
			476/2
			476/3
			476/4
			480
			475
			477
			479
			528

GUDUR.

Holdings.

EXTENT OF LAND OCCUPIED			No. of bits	Extent of fallow land	Cultivated by occupant or tenant	Main occupation of landholder	Additional occupation if any
Dry	Wet	Garden					
0-23	bhagela	Agriculture.
0-7	Agriculture	
0-15	Tenant J.o.d.y.	
..	0-8 $\frac{1}{2}$	do		
..	0-8 $\frac{3}{4}$	do		
0-14	Kalal	Asal police patel.
..	0-4	Agriculture	
0-6	
0-8 $\frac{1}{2}$	
..	..	0-4 $\frac{1}{2}$	
..	..	0-8	
..	0-21 $\frac{1}{2}$	
..	0-34	
..	..	1-0 $\frac{1}{2}$	
..	..	0-11	
..	0-30 $\frac{1}{2}$	
..	0-26	
0-27 $\frac{1}{2}$	
0-33	
..	0-34 $\frac{1}{2}$	
..	0-30	
..	0-16	
..	1-0 $\frac{1}{2}$	
..	0-26 $\frac{1}{2}$	
..	0-15	
..	0-27 $\frac{1}{2}$	
..	0-20	
..	0-35 $\frac{1}{2}$	
..	1-0	
..	0-26	
..	1-1 $\frac{1}{2}$	
..	0-31	
..	1-23	
0-6	do	
0-8 $\frac{1}{2}$	
..	..	0-4 $\frac{1}{2}$	
..	..	0-8	
0-21 $\frac{1}{2}$	
0-34	
..	..	1-0 $\frac{1}{2}$	
..	..	0-11	
..	0-30 $\frac{1}{2}$	

VILLAGE
Agricultural

No. of Patta	Name of Pattadar	Name of actual occupant	Survey No.
			529
			538
			533
			539
			537
			492
			493
			520
			500
			501
			510/1
			552/1
			552/2
			784
			785
			693
			700
			701
			702
			728
			729
			730
			731
			732
			733
			734
			499
			495
			496
			580
			581
			585
			586
			617
			618
			619
			620
			621
			555/2
			521
			522
			526

GUDUR.

Holdings.

EXTENT OF LAND OCCUPIED			No. of bits	Extent of fallow land	Cultivated by occupant or tenant	Main occupation of land holder	Additional occupation if any
Dry	Wet	Garden					
..	0-26						
..	0-27 $\frac{1}{2}$						
..	0-33						
..	0-34 $\frac{1}{2}$						
..	0-30						
..	0-16 $\frac{1}{2}$						
..	1- 0 $\frac{1}{2}$						
..	0-26 $\frac{1}{2}$						
..	0-15						
..	0-27 $\frac{1}{2}$						
..	0-20						
..	0-35 $\frac{1}{2}$						
..	1- 0						
..	0-26						
..	1- 1 $\frac{1}{2}$						
..	1-13						
..	1-11						
..	1- 8						
..	1-25						
..	1- 6						
..	0-31						
..	1-13						
..	1-12						
..	0-38						
..	1-30						
..	1-21						
..	1-30						
..	1-20						
..	1- 3						
..	1-21						
..	1-30						
..	1-21						
..	1- 2						
..	1-36						
..	1-21						
..	0-39						
..	1-13						
..	1- 0						
..	0- 9						
..	1-18						
..	0-18						
..	1-13						

VILLAGE

Agricultural

No. of Patta	Name of Pattadar	Name of actual occupant	Survey No.
			527
			63
			64/1
			64/2
			786
			843
		(c) Jannu Veeradu	459
		(d) Do Narasadu	459
		(e) Epur Venkatrama Narasayya ..	531
		(f) Erramshetti Thirupathayya ..	533/1
			533/2
			534
			535/1
4	Gopagani Chinna Zachulo	Gopagani Chinna Zachulu ..	753/1
			719
			721
			722
			920
			725
5	Epur Venkata Ramanarasayya.	Epur Venkataramanarasayya ..	1
			750
			751
			752
			789
			772/1
			762/1
			879
			505
			696
			697
			608
			65
			66
			67/2
			67/3
			68
			69
			70
			74/1
			74/2
			77
			78

GUDUR.

Holdings.

EXTENT OF LAND OCCUPIED			No. of bits	Extent of fallow land	Cultivated by occupant or tenant	Main occupation of landholder	Additional occupation if any
Dry	Wet	Garden					
..	1- 8						
..	1-25						
..	1- 2						
..	0-13						
..	0-31						
..	1-23						
5-28
5-28
..	0-33	Money-lender	Cattle dealer.
..	1- 2	1- 5
0- 3	0- 3			
1- 8	1- 8			
1-38	..	0- 7	S. No. 753/1 by by self. Rest by tenant	Agri culture	..
..	1-13						
..	0-14						
..	1-18						
..	2-23						
..	0-36						
0-12
0-27	..	0-30					
..	..	0-33					
3- 8	..	1- 9					
0- 6	..	0- 3					
..	..						
2-19	..						
..	1-15						
..	1- 2						
..	1 12						
..	1 10						
..	1 9						
..	0 5						
..	1 12						
0 10	..						
..	1 -8						
..	1-18						
..	0- 7						
..	1- 6						
..	1-11						
..	0-15						

VILLAGE

Agricultural

No. of Patta	Name of Pattadar	Name of actual occupant	Survey No.
			612
			613
			614
			615
			616
			624
			625
			626
			627
			608
			609
			610/1
6	Gopagani Pedda Zachulu ..	Gopagani Pedda Zachulu ..	753/2
			744
			749
			710
			711
			712
			713
			715
			36
7	Gopagani Rajama ..	(a) Epur Venkatarama Narasaiah ..	557
			558
			559
			561
			562
			565
			566
			570
			571
		(b) Gopagani Rajama ..	755/4
			759
			760/2
			757
			305
			334
			335
			336
			337
			338
			339
			341

GUDUR.

Holdings.

EXTENT OF LAND OCCUPIED			No. of bits	Extent of fallow land	Cultivated by occupant or tenant	Main occupation of landholder	Additional occupation if any
Dry	Wet	Garden					
..	1- 8						
..	2- 0						
..	1-13						
..	1-13						
..	2- 7						
..	2- 5						
..	1-14						
..	1- 6						
..	1- 2						
..	2- 5						
..	2-13						
..	0-25						
..	..	0- 6					
..	..	3- 1	Agriculture	Kalal.
..	..	0-17					
..	1-18						
..	1- 3						
..	1-28						
..	1-33						
..	1-26						
..	1-16						
..	1-27						
..	1- 2						
..	1-12						
..	1- 7						
..	1-23						
..	1- 4						
..	1-31						
..	1-22						
..	1- 9						
..	..	0- 7					
0-10	..						
0- 8	..						
..	..	0-12					
1-36	..						
..	1- 4						
..	1- 1						
..	1- 8						
..	1-29						
..	2- 0						
..	0-23						
..	1-13						

VILLAGE

Agricultural

No. of Patta	Name of Pattadar	Name of actual occupant	Survey No.
			342
			343
			344
			352
			321
			22
			703
		(c) Avasala Bikkapathi ..	716
			717
			720
			758
8	Etti Lachayya ..	(a) Etti Lachayya ..	157
			158
		(b) E. Ramudu ..	270/1
			854/1
		(c) Avasala Bikshapathi ..	194
			195
9	Thathi Mutham ..	Thathi Mutham ..	239
			240
10	Kapadi Komrayya ..	(a) Kapadi Narasayya ..	465/2
			6/1
			6/2
			58
			60
			61
			62
		(b) Kapadi Veerayya ..	465/2
			6/1
			6/1
			58
			60
			61
			62
11	Thathi Nagulu ..	Erramshetti Thripathayya ..	518
			519
12	Vadla Narasimham ..	(a) Vadla Narasimham ..	1/1
	Buchi Ramulu ..		592/1
			592/2
			590
			591
			833

GUDUR.

Holdings.

EXTENT OF LAND OCCUPIED			No. of bits	Extent of fallow land	Cultivated by occupant or tenant	Main occupation of landholder	Additional occupation if any
Dry	Wet	Garden					
..	0-34						
..	1- 0						
..	1-11						
..	1-21						
..	1-18						
..	1- 1						
..	0-83						
..	1-82	Tenant	Goldsmith	..
..	1-14						
..	1-13						
..	1-18						
..	1-19	do
..	1-17						
0-21	Agriculture	Coolie.
0-10	..						
..	0- 3		Agriculture.
..	0-11						
..	0-30	Agriculture	Neeradi.
..	0- 9						
0-28	do	..
..	..	0-13					
..	..	0-10					
..	0-27						
..	0-34½						
..	0-32						
..	0-29						
0-28	do	
..	..	0-18					
..	..	0-10					
..	0-27						
..	0-34½						
..	0-32						
..	0-29						
..	2- 8	2- 8
..	1-27	1-27			
				(on account of want of water)			
0- 3	House site		Tenant	Carpenter	..
..	0-19						
..	0-17						
..	0-34						
..	0-31						
..	0- 7						

VILLAGE

Agricultural

No. of Patta	Name of Pattadar	Name of actual occupant	Survey No.
		(b) Matwada Ramchandram ..	1/1
		(c) Buchi Ramulu ..	1/1
			592/1
			592/2
			590
			592
			833
		(d) Epur V. Papayya ..	563
18	Sumudrala Buchamma ..	Samudrala Buchamma ..	601
			602
			599
14	Ramini Narayan ..	(a) Ramini Narayan ..	491/1
		(b) Komravelli Gowrayya ..	54
15	Bestha Narasimhaloo ..	Bestha Narasimhaloo ..	748/3
			745/2
16	Bathulapelli Ramudu ..	Bathulapelli Ramudu ..	782/1
			185/2
17	Charupa Papayya ..	(a) Charupa Pedda Lachudu ..	274/3
			928
		(b) C. Chinna Lachudu ..	274/3
			928
		(c) Vajanapelli Rajayya ..	928
		(d) Chalvadi Yella ..	193
18	Chintha Lachayya ..	(a) Chintha Peddaramayya ..	173
		(b) Chintha Lachayya ..	283/1
		(c) Kondu Lachayya ..	283/2
19	Pingli Lachamma ..	(a) Pingli Lachamma ..	779
			844
			896
			926
			922/1
			462
			507
			678
			679
			449
			452
			418
			419
			420
			421

GUDUR.

Holdings.

EXTENT OF LAND OCCUPIED			No. of bits	Extent of fallow land	Cultivated by occupant or tenant	Main occupation of land holder	Additional occupation if any
Dry	Wet	Garden					
0- 3	House	site	Tenant	Carpenter	
0- 3
..	0 19						
..	0-18						
..	0-33						
..	0-32						
..	0- 6						
..	1-34
..	1- 9	Tenant
..	1- 7						
..	2- 0						
1- 9	Tenant		
..	0-37	do		
0- 9	Agriculture	Fisherman.
..	0- 7						
1- 4	do	..
3- 3							
0-11
0-27							
0-11
0-26							
0-26	Agriculture	Grocer money lending.
..	0-15	do	Neeradi.
2-12	do	..
0-39	J. O. D. Y.	
1- 4	Agriculture	
1-21
0-25					S. Nos. 779 and 844 by tenant		
1-11							
1-20							
1-34							
3-31							
4-26							
..	0-39						
..	1- 2						
..	1- 0						
..	0-30						
..	0-28						
..	1- 7						
..	0-31						

VILLAGE

Agricultural

No. of Patta	Name of Pattadar	Name of actual occupant	Survey No.
			857
			862
			861
			863
		(b) Epur Venkataramanasayya .	463/1
			463/2
			464/1
			464/2
			464/3
		(c) Pingli Narasayya	749
			847
			896
			926
			922/1
			462
			507
			578
			649
			475
			429
			418
			419
			420
			421
			857
			861
			862
			863
		(d) Pingli Pedda Nagayya ..	463/1
			463/2
			464/1
			464/3
		(e) Pingli Bucha Venkayya ..	463/1
			463/2
			464/1
			464/2
			464/3
		(f) Edla Narasayya ..	463/1
			463/2
			464/1
			464/2
			464/3

GUDUR.

Holdings.

EXTENT OF LAND OCCUPIED			No. of bits	Extent of fallow land	Cultivated by occupant or tenant	Main occupation of landholder	Additional occupation if any
Dry	Wet	Garden					
..	0-12						
..	0- 8						
..	0-37						
..	1- 5						
..	..	0-13	
0-18							
..	..	0-14					
0- 4							
..	..	0-15					
1-22
0-25							
1-12							
1-20							
1-33							
8-32							
4-27							
..	0-39						
..	1- 2						
..	1- 1						
..	0-39						
..	0-30						
..	0-27						
..	1- 7						
..	0-31						
..	0-13						
..	0-8						
..	0-37						
..	1- 4						
..	..	0-13
0-14							
..	..	0-15					
..	..	0-15					
..	..	0-13
0-18							
..	..	0-14					
0- 4							
..	..	0-15					
..	..	0-13					
0-18							
..	..	0-13					
0- 4							
..	..	0-15					

VILLAGE
Agricultural

No. of Patta	Name of Pattadar	Name of actual occupant	Survey No.
20	Cherukula Putti	(a) Cherukula Putti ..	483
		(d) Epur Venkatramanarasayya ..	582
21	Payam Guruvadu	do	535/2
			306/2
			306/3
			306/4
			303
22	Mangala Buchigadu	(a) Mangala Buchigadu ..	306/1
			368
			746
			564
			34
			35
			37
		(b) Mangala Narasi ..	746
			564
			34
	35		
	37		
23	Varasa Lachadu	(a) Varasa Lachadu ..	172
		(b) Avasala Rajalingam ..	216
24	Panganti Buchi	Kapula Papayya ..	745/1
			745/4
			603
			604
			605
25	Uke Mutham ..	Uke Mutham ..	775
			473
			471
26	Kasim Sab ..	(a) Kasim Sab ..	53
			54
		(b) Venkatamanarasayya ..	44
			45
			46
			830
			55
			56
			57
			875
	12		
	13		
	755/3		
	756/4		

GUDUR.

Holdings.—(contd.)

EXTENT OF LAND OCCUPIED			No. of bits	Extent of fallow land	Cultivated by occupant or tenant	Main occupation of landholder	Additional occupation if any
Dry	Wet	Garden					
0-39	Agriculture	..
..	1- 9	Tenant
..	0- 5
0-39	0-39
0-11	0-11
0-21	0-21
0-16	0-16
1-19	1-19
1-39	1-39
0- 9	In S. No. 364	Agriculture	..
..	0-25	J. o. d. y. with
..	0-29	0-29	(b)
..	0-25	0-25
..	0-26	0-26
0-10	do	..
..	0-24
..	0-29	0-29
..	0-26	0-26
..	0-26	0-26
3- 1	do	do	..
..	0-15	Goldsmith	Agriculture.
0-28	Agriculture	Kalal.
0-11
..	1-14
..	1-15
..	1-23
..	0-14
0-29	S. No. 471 by	do	Coolie.
1-38	1-38	tenant
..	1-18	Agriculture	..
..	1- 6
..	1-31	S. Nos. 12 & 13
..	1- 38	1- 38	by tenant
..	1-24	1-24
..	1-10	1-10
..	1-29	1-29
..	1-17	1-17
..	0-23	0-23
..	0-31	0-31
..	..	1-14
..	..	0-30
..	..	0- 5
..	..	0- 7

VILLAGE
Agricultural

No. of Patta	Name of Pattadar	Name of actual occupant	Survey No.
27	Thathi Errudu	Thathi Mutham Bavandlapelli	481 484/1 484/2 484/3 494 513
28	Kalthi Errudu	Kalthi Lachudu	478/2 515
29	Pingli Chinna Nagayya	(a) P. Chinna Nagayya	456/1 456/2 738 76 87 89 90 91 94 95
		(b) Burra Narasayya	187/2 460 456/1 456/2 734 460
		(c) Pingli Venkayya	661/1 662 663 664 665 666 456/1 456/2 738 460 661/1 662 663 664 665 666

GUDUR.

Holdings. —(contd.)

EXTENT OF LAND OCCUPIED			No. of bits	Extent of fallow land	Cultivated by occupant or tenant	Main occupation of landholder	Additional occupation if any
Dry	Wet	Garden					
1- 5
2-18							
2-19							
1-10							
..	1-21						
..	1- 6						
0-26	Agriculture	Coolie.
..	0-29						
0-22
0-21							
0- 7							
..	2- 2						
..	1-29						
..	1- 3						
..	1-21						
..	1-18						
..	1-30						
..	0- 9						
..	0-29						
..	0-39						
0-22	Agriculture	..
0-21							
0- 8							
..	..	1- 0					
..	0-20						
..	0-36						
..	0-34						
..	0-18						
..	0-29						
..	0-35						
0-22	do	..
0-22							
0- 7							
..	..	1- 0					
..	0-20						
..	0-35						
..	0-33						
..	6-12						
..	6-30						
..	0-35						

VILLAGE
Agricultural

No. of Patta	Name of Pattadar	Name of actual occupant	Survey No.
80	Epur Ramchandrayya	.. (a) Epur Lakshma Reddy ..	878
			385
			772/2
			837
			904/2
			396
			400
			675
			676
			345
			348
			349
			350
			351
		(b) Epur C. V. Papayya ..	628
			629
			630
			633
			634
			636
			635
			637
			638
			642
			643
			644
			647
			649
			654
			652
			653
			541
			542
			856
			560
			567
			568
			569
			572
			573
			574
			345
			351

GUDUR.

Holdings—(contd.)

EXTENT OF LAND OCCUPIED			No. of bits	Extent of fallow land	Cultivated by occupant or tenant	Main occupation of land holder	Additional occupation if any
Dry	Wet	Garden					
2-24
3-33							
0-13							
..	1-34						
0-20							
..	1-25						
..	0-36						
..	1-16						
..	1-36						
..	0-15						
..	0-20						
..	1- 4						
..	1- 2						
..	0-20						
..	0-87						
..	0-87						
..	0-22						
..	0-83						
..	0-21						
..	1- 4						
..	0-21						
..	0-32						
..	0-15						
..	0-25						
..	0-28						
..	0-32						
..	0-28						
..	0-29						
..	0-39						
..	0-38						
..	0-28						
..	0-20						
..	0-37						
..	0- 7						
..	0-37						
..	0-28						
..	0-36						
..	0-38						
..	0-38						
..	0-29						
..	1- 0						
..	0-23						
..	0-31						

VILLAGE
Agricultural

No. of Patta	Name of Patta dar	Name of actual occupant	Survey No.
		(c) Epur Venkatareddy ..	760
			628
			629
			630
			633
			634
			636
			635
			637
			638
			642
			643
			644
			647
			649
			654
			652
			653
			541
			542
			856
			560
			567
			568
			569
			572
			573
			574
			345
			351
		(d) Epur Ramchandrayya ..	171
			125
			904/2
			905
			806
			898/1
			898/2
			848
			865
			867
			962/1
			401
			402
			403

GUDUR.

Holdings—(contd.)

EXTENT OF LAND OCCUPIED			No. of bits	Extent of fallow land	Cultivated by occupant or tenant	Main occupation of landholder	Additional occupation if any
Dry	Wet	Garden					
2-15	2-15			
..	0-37						
..	0-37						
..	0-22						
..	0-32						
..	0-20						
..	1- 3						
..	0-20						
..	0-31						
..	0-14						
..	0-25						
..	0-28						
..	0-32						
..	0-27						
..	0-29						
..	0-39						
..	0-37						
..	0-28						
..	0-20						
..	0-37						
..	0- 6						
..	0-38						
..	0-28						
..	0-35						
..	0-38						
..	0-38						
..	0-30						
..	1- 0						
..	0-23						
..	0-31						
10-85		Sowcar	Agriculture as mali
0-12							
0-20							
5-25							
1-11							
3-13							
4- 0							
3-19							
2-21							
2-11							
2- 0							
..	1-13						
..	1-38						
..	1-10						

VILLAGE

Agricultural

No. of Patta	Name of Pattadar	Name of actual occupant	Survey No.
			404
			405
			406
			407
			409
			410
			411
			412
			413
			414
			415
			416
			417
			860
			864
			433
			425
			426
			427
			428
			429/1
			429/2
			431
			430
			454/2
			828
			329
			330
			331
			803
			320
			321
			322
			823
			324
			325
			326
			787
			327
			346
			333
			347
			858

GUDUR.

Holdings.—(contd.)

EXTENT OF LAND OCCUPIED			No. of bits	Extent of fallow land	Cultivated by occupant or tenant	Main occupation of landholder	Additional occupation if any
Dry	Wet	Garden					
..	1- 7						
..	2- 3						
..	1- 8						
..	1-12						
..	1-25						
..	1-24						
..	1-34						
..	1-33						
..	1-13						
..	1-15						
..	1-12						
..	1-34						
..	1-26						
..	1-11						
..	1- 0						
..	1-18						
..	1- 2						
..	1-21						
..	1-34						
..	1-36						
..	1-30						
..	0- 8						
..	2- 6						
..	1-15						
..	0- 8						
..	1- 0						
..	1-32						
..	1-18						
..	0-34						
..	2- 0						
..	0-88						
..	1- 4						
..	1-31						
..	1-25						
..	1-24						
..	0-39						
..	1-19						
..	1-18						
..	0-38						
..	1-31						
..	1-17						
..	1- 6						
..	1-13						

VILLAGE

Agricultural

No. of Patta	Name of Pattadar	Name of actual occupant	Survey No.
31	Vajnapelli Rajayya	Vajnapalli Rajayya	740 178 267/1 208/1 208/4 179 236 190 244 247 241 252 900/1 900/2 248 267/2 887
82	Avasala Rajalingham	(a) Avasala Rajalingham	397 398/1 398/2 113 114 115 116 117 397 398/1 398/2 113 114 115 116 117
		(b) Avasala Bikshapathi	397 398/1 398/2 113 114 115 116 117
		(a) Avasala Seshadri	397 398/1 398/2
38	Saheb Bi	(a) Saheb Bi	399/2 83 84/1 84/2
		(b) Kasim Bi	399/2
		(c) Epur Ramchandrayya	100/1

GUDUR.

Holdings.—(contd.)

EXTENT OF LAND OCCUPIED			No. of bits	Extent of fallow land	Cultivated by occupant or tenant	Main occupation of landholder	Additional occupation if any
Dry	Wet	Garden					
0-6							
..	1-25						
4-18							
1-4							
0-19							
..	1-36						
..	1-38						
..	1-20						
..	1-7						
..	1-12						
..	1-2						
3-13							
5-1							
1-22							
..	0-15						
2-28							
1-21							
0-6		0-6	S. Nos. 113,		
0-4		0-4	114, 115, 116 &		
0-3		0-3	117 by tenant.		
..	0-27						
..	0-12						
..	0-34						
..	0-23						
..	0-5						
0-5							
0-4							
0-3							
..	0-27						
..	0-12						
..	0-34						
..	0-22						
..	0-5						
0-5		Goldsmith.
0-4		
0-3							
0-7		S. Nos. 83,84/1 &		
..	1-1				84/2 by tenant		
..	0-25						
..	0-27						
0-7		Agriculture.
..	0-35						

No. of Patta	Name of Pattadar	Name of actual occupant	Survey No.
34	Peraka Kattudu	.. (a) Butta Narasayya ..	883
			884
		(b) Maripala Mallayya ..	218
		(c) Gopagani Rajanna ..	755/1
85	Thati Mutham	.. (a) Thati Mutham ..	268/2
			268/3
			274/5
			280
			205
			206
36	Ankos Sahibu (b) Shivanathula Lakshminarasaya.	274/1
		.. (a) Khasim Sahib ..	233
			213/1
			214
37	Poonam Buchanna	.. Poonam Kanna ..	845
			478/1
			491/2
			511
88	Karnakanti Venkanna	.. (a) Karnakanti Venkanna ..	739
			482
			483
			484
		.. (b) Udayagiri Appayya ..	739
			482
			483
			484
39	Eega Papayya Epur Ramchandrayya ..	189
			196
40	Epur Ramchandrayya Lakshma Reddy	} (a) Epur Ramchandrayya ..	2
			782/2
			657
			658
			659
			660
			661/2
			176
			177
			180
			181
			182/2
			183
			184

GUDUR.

Holdings—(contd.)

EXTENT OF LAND OCCUPIED			No. of bits	Extent of fallow land	Cultivated by occupant or tenant	Main occupation of land-holder	Additional occupation if any
Dry	Wet	Garden					
5- 1
..	..	1-16
..	0-27	Tenant	Komti	..
..	..	0- 9
0-22	S. Nos. 205, 206
1- 7	by tenant
..	..	0- 5
3- 0
..	1-14
..	1-31
1-11	1-11	..	Agriculture	..
..	0-26	S. No. 283 by
..	0-10	tenant
..	0-35
0-27	S. No. 511 by	do	..
..	..	0- 8	tenant
0 32
..	1- 0
..	..	0- 8	Tenant
..	0-32
..	0-25
..	0-23
..	..	0- 7	do
..	0-32
..	0-25
..	0-22
..	1 36	do
..	0-34
..	..	0- 4
..	0 10
..	1-33
..	1-2)
..	1-28
..	2- 0
..	0-15
..	1- 6
..	1-26
..	1-16
..	0-27
..	0-28
..	1-19
..	1-19

VILLAGE

Agricultural

No. of Patta	Name of Pattadar	Name of actual occupant	Survey No.
			185
			186
			187
			223/1
			223/2
			224/1
			224/2
			225
		(b) Epur Lakshma Reddy	435
			436
			437
			441
			442
			433/1
			433/2
			578
			444
			445
			448
			434/1
			434/2
			579
			438
			439
			440
			23
			24
			25
			26
			28
			29
			866/2
			867/2
			782/1
		(c) Epur Chinna Venkatapappayya.	737/1
			737/2
			365
			366
			367
			368
			369
			370

GUDUR.

Holdings--(contd.)

EXTENT OF LAND OCCUPIED			No. of bits	Extent of fallow land	Cultivated by occupant or tenant	Main occupation of landholder	Additional occupation if any
Dry	Wet	Garden					
..	1-31						
..	1-35						
..	1- 1						
..	0-37						
..	0-18						
..	0-39						
..	0-11						
..	1-16						
..	1-24						
..	1-23						
..	1-36						
..	1-14						
..	1- 0						
..	1- 2						
..	0-32						
..	0-35						
..	1-39						
..	1- 5						
..	1- 7						
..	0-31						
..	0-18						
..	1-23						
..	1-28						
..	0-33						
..	1-35						
..	1- 2						
..	1-38						
..	0-31						
..	1- 0						
..	1- 6						
..	1- 5						
..	0- 5						
..	0- 8						
12-34							
1-18	..						
..	..	1-35					
..	0-15						
..	0-35						
..	0-24						
..	0-35						
..	0-32						

VILLAGE

Agricultural

No. of Patta	Name of Pattadar	Name of actual occupant	Survey No.
			371
			372
			373
			374
			375
			391
			858
		(d) Epur Venekatareddy ..	365
			366
			367
			368
			369
			370
			371
			372
			373
			374
			375
			391
			858
41	Pingli Pedda Nagayya ..	(a) Pingli Pedda Nagayya ..	842
			802
			316
			317
			667
			668
			669
			670
			671
			672
			673
			674
			685
			686
			687
			101
			130
			102
			103
			432
			433
			453

GUDUR.

Holdings—(contd.)

EXTENT OF LAND OCCUPIED			No. of bits	Extent of fallow land	Cultivated by occupant or tenant	Main occupation of landholder	Additional occupation if any
Dry	Wet	Garden					
..	0-20						
..	0-32						
..	0-34						
..	0-36						
..	0-25						
..	0-31						
..	0-22						
..	0-14						
..	0-36						
..	0-25						
..	0-26						
..	0-36						
..	0-31						
..	0-21						
..	0-32						
..	0-35						
..	0-36						
..	0-25						
..	0-32						
..	0-22						
..	..	0-21					
0-12							
0-14							
0-6							
..	0-15						
..	0-10						
..	0-16						
..	0-15						
..	0-16						
..	0-16						
..	0-12						
..	0-10						
..	0-15						
..	0-10						
..	0-10						
..	0-15						
..	0-16						
..	0-14						
..	0-7						
..	0-12						
..	0-16						
..	0-11						

VILLAGE
Agricultural

No. of Patta	Name of Pattadar	Name of actual occupant	Survey No.
		(b) Pingli Mallayya ..	842
			802
			316
			317
			667
			668
			669
			670
			671
			672
			673
			674
			685
			686
			687
			101
			130
			102
			103
			432
			433
			453
		(c) Pingli Buchayya ..	842
			802
			316
			317
			667
			668
			669
			670
			671
			672
			673
			674
			685
			686
			687
			101
			130
			102
			103
			432
			433
			453

GUDUR.

Holdings—(contd.)

EXTENT OF LAND OCCUPIED			No. of bits	Extent of fallow and	Cultivated by occupant or tenant	Main occupation of landholder	Additional occupation if any
Dry	Wet	Garden					
..	..	0-21	Agriculture	..
0-13							
0-14							
0-6							
	0-15						
..	0-10						
..	0-17						
..	0-16						
..	0-17						
..	0-15						
..	0-12						
..	0-10						
..	0-15						
..	0-10						
..	0-10						
..	0-16						
..	0-17						
..	0-15						
..	0-8						
..	0-12						
..	0-16						
..	0-11						
..	..	0-21	Agriculture	..
0..							
0-12							
0-14							
-7							
..	0-15						
..	0-11						
..	0-16						
..	0-15						
..	0-17						
..	0-16						
..	0-12						
..	0-10						
..	0-16						
..	0-10						
..	0-9						
..	0-16						
..	0-16						
..	0-14						
..	0-8						
..	0-12						
..	0-16						
..	0-12						

VILLAGE

Agricultural

No. of Patta	Name of Pattadar	Name of actual occupant	Survey No.
		(d) Lakkula Narasayya .	842 802 316 317 667 668 669 670 671 672 673 674 685 686 687 101 130 102 108 432 433 453
42	Pingli Buchi Venkayya ..	(a) Pingli Buchi Venkayya ..	455 762/2 734/4 447 450 451 688 684 804 805
		(b) Epur Ramchandrayya ..	804 805
		(c) Epur Venkatarama Narasayya .	576 577 588 589 587 606
48	Edla Narasamma ..	(a) Edla Narasamma ..	823 8 9 15

GUDUR.

Holdings.—(contd.)

EXTENT OF LAND OCCUPIED			No. of bits	Extent of fallow land	Cultivated by occupant or tenant	Main occupation of landholder	Additional occupation if any
Dry	Wet	Garden					
..	..	0-21	Agriculture	..
0-12							
0-14							
0-7							
..	0-15						
..	0-11						
..	0-16						
..	0-15						
..	0-17						
..	0-16						
..	0-12						
..	0-10						
..	0-16						
..	0-10						
..	0-9						
..	0-15						
..	0-16						
..	0-15						
..	0-7						
..	0-12						
..	0-17						
..	0-12						
3-39	..						
0-37							
1-16							
..	1-6						
..	1-21						
..	1-13						
..	1-10						
..	1-18						
..	1-13						
..	1-8						
..	1-13						
..	1-3						
..	1-8						
..	1-10						
..	1-13						
..	1-26						
0-28	Agriculture	
..	..	0-27				J. o.d.y. all the	
..	..	0-20				4 occupants	
..	..	0-17					

VILLAGE
Agricultural

No. of Patta	Name of Pattadar	Name of actual occupant	Survey No.
			925
			141
			757
			768
			126
			127
			128
			129
			107
			109
			680
			681
			14
			16
			17
			18
			19
			20
		(b) Edla Eerayya ..	823
			8
			9
			15
			925
			141
			757
			768
			126
			127
			128
			129
			107
			109
			680
			681
			14
			16
			17
			13
			19
			20
		(c) Edla Pichayya ..	823
			8
			9
			15

GUDUR.

Holdings.—(Contd.)

EXTENT OF LAND OCCUPIED			No. of bits	Extent of fallow land	Cultivated by occupant or tenant	Main occupation of land holder	Additional occupation if any
Dry	Wet	Garden					
3- 0							
..	0- 6						
..	0-27						
..	0 29						
..	0-29						
..	0-17						
..	0-27						
..	0-38						
..	0-29						
..	0- 5						
..	0-36						
..	0-36						
..	0-27						
..	0-13						
..	1- 1						
..	0-27						
..	0-26						
..	0-15						
0-14	Agriculture	..
..	..	0-13					
..	..	0-10					
..	..	0- 9					
1-20							
..	0- 3						
..	0-13						
..	0-15						
..	0-15						
..	0 8						
..	0-13						
..	0-19						
..	0-15						
..	0- 2						
..	0-19						
..	0-18						
..	0-13						
..	0- 7						
..	0-21						
..	0-18						
..	0-14						
..	0- 8						
0-14	do	..
..	..	0-13					
..	..	0-10					
..	..	0- 9					

VILLAGE

Agricultural

No. of Patta	Name of Pattadar	Name of actual occupant	Survey No.
			925
			141
			757
			768
			126
			127
			128
			129
			107
			109
			680
			681
			14
			16
			17
			18
			19
			20
44	Epur Ramchandrayya	(a) Epur Ramchandrayya	741/1
			741/2
			134
			135/1
			135/2
			136
			137/1
			138/1
			140
			197
			96/1
			96/2
			100/2
			72
			873
			165
			166
			169
			170
			255
			704
			705
			706
			707

GUDUR.

Holdings.—(contd.)

EXTENT OF LAND OCCUPIED			No. of bits	Extent of fallow land	Cultivated by occupant or tenant	Main occupation of land holder	Additional occupation if any
Dry	Wet	Garden					
1-20							
..	0-3						
..	0-13						
..	0-14						
..	0-15						
..	0- 8						
..	0-13						
..	0-10						
..	0-15						
..	0- 2						
..	0-18						
..	0-18						
..	0-13						
..	0- 7						
..	0-21						
..	0-13						
..	0-13						
..	0- 8						
0-23							
..	1-18						
..	0-24						
..	0-21						
..	1-11						
..	0- 9						
..	0- 3						
..	0-10						
..	0-35						
..	1-12						
..	0-17						
..	0-13						
..	2- 0						
..	0- 5						
..	1-30						
..	1- 7						
..	0-35						
..	1- 2						
..	1-33						
..	1-17						
..	1- 1						
..	1-24						
..	1-16						

VILLAGE
Agricultural

No. of Patta	Name of Pattadar	Name of actual occupant	Survey No.
			708/1
			708/2
			709
			38
			607
			593
			596
			597
		(b) Pingli Buchi Venkayya ..	71/1
			71/2
45	Nani Gopalareddy Deshmuk	Nani Gopalareddy Deshmuk ..	285/1
			285/2
			286
			287
			288
			289
			290
			291
			292
			293
			294
			295
			296
			297
			298
			199
			300
			301
			354
			355
			356
			357
			376
			377
			378
			379
			380
			381
			384
			386
			387
			388

GUDUR.

Holdings—(contd.)

ENTENT OF LAND OCCUPIED			No. of bits	Extent of fallow land	Cultivated by occupant or tenant	Main occupation of landholder	Additional occupation if any
Dry	Wet	Garden					
..	1- 8						
..	1- 0						
..	0-86						
..	1-15						
..	1-33						
..	1-27						
..	1-21						
..	1-26						
..	1-13						
..	0- 4						
1- 3		Agriculture	..
11-23							
..	1- 3						
..	1- 6						
..	2- 0						
..	1-21						
..	1-28						
..	1-10						
..	1- 5						
..	1- 8						
..	0-34						
..	1-14						
..	2- 0						
..	1-19						
..	2- 0						
..	1-12						
..	1-13						
..	1-24						
..	0-32						
..	1-19						
..	1-18						
..	1-27						
..	0-29						
..	2- 0						
..	1-31						
..	0-38						
..	1- 1						
..	1-28						
..	0-32						
..	1-36						
..	1- 3						
..	1- 7						

VILLAGE
Agricultural

No. of Patta	Name of Pattadar	Name of actual occupant	Survey No
			889
			890
			894
			898
			892
			895
46	Sakala Lachigadu	.. Sakala Lachigadu ..	778
47	Thati Chandrayya	.. (a) Thati Erra ..	269/3
			853/3
			251/3
			279/1
			279/2
		(b) Thati Lachayya C. ..	269/3
			853/3
			251/2
			279/1
			279/2
48	Kommari Gathadu	.. (a) Kommari Gattadu ..	745/3
			554
			555/1
			555/2
			32
			727
			781/1
			817
		(b) Kommari Muthadu ..	745/3
			554
			555/1
			555/2
			32
			727
			781/1
			817
49	Etti Lachayya Etti Ramudu ..	271/1
			854
50	Eesa Papayya Shivnathula Lakshmi Narasayya ..	278/2
51	Rasuri Erradu Kondur Lachayya ..	854/4
			270/4
52	Gamp e Mallayya	.. (a) Ponke Mutham ..	253
		(b) Chintha Lachulu ..	253
		(c) Chintha Peddaramayya ..	253
		(d) Epur Venkatarama Narasayya..	457/1

KONDUR.

Holdings. (contd.)

EXTENT OF LAND OCCUPIED			No. of bits	Extent of fallow land	Cultivated by occupant or tenant	Main occupation of landholder	Additional occupation if any
Dry	Wet	Garden					
..	1-32						
..	2- 0						
..	1-13						
..	1-32						
..	1-30						
..	1-17						
0- 8	Washerman	Agriculture.
0 11		Agriculture	..
0- 5						J. o.d.y. both	
2- 8						the occupants	
0-16							
0-31							
0-10							
0- 5							
2- 8							
0-15							
0-31							
0- 3	..						
..	0-20						
..	0-21						
..	0- 6						
..	0-24						
..	0-20						
..	0- 8						
..	0- 6						
0- 3	..						
..	0-21	2-26			
..	0-20						
..	0- 6						
..	0-25						
..	0-19						
..	0- 9						
..	0- 6						
0-18	Agriculture	..
0-10							
0-38	do	..
0- 9							..
0-20						do	..
1- 5
0-22							
0-23							
12-27							

VILLAGE
Agricultural

No. of Patta	Name of Pattadar	Name of actual occupant	Survey No.
			469
			540
			543
			544
			545
			546
			547/2
53	Chalvaci Yella ..	Chalvadi Yella	11/1
			121
			31
			33
54	Chalvadi Gatta..	Chalvadi Gatta ..	735
			650
			622
			859
55	Patham Eeradur ..	Patham Eeradu ..	763/4
56	Abdul Nabi Saithsindhe ..	Abdul Nabi Sath Sindhe ..	458
			148
			149
			769/1
			769/2
57	Kasim Bi Shamshir Ali ..	(r) Etti Ramulu Chinna ..	249/1
		(b) Kasim Bi Shamshir Ali ..	145
			160
<i>Inam</i>			
58	Narasa, etc. Whasherm.in..	(r) Sakala Lachigadu ..	446/2
		(j) Do Muthadu ..	
		(c) Do Nagadu ..	
		(d) Do Pichigadu ..	
		(e) Do Narasadu ..	
		(f) Do Rajigadu ..	
		(g) Do Thangallapalli Muthudu.	
59	Epur Ramchandrayya ..	Epur Ramchandrayya ..	903
			930/1
			318
			319
			151
			916
			930/2
			931
			831
			864

GUDUR.

Holdings.—(contd.)

EXTENT OF LAND OCCUPIED			No. of bits	Extent of fallow land	Cultivated by occupant or tenant	Main occupation of landholder	Additional occupation if any
Dry	Wet	Garden					
2-12							
..	1-20						
..	1-21						
..	1-3						
..	1-6						
..	1-0						
..	2-20						
0-9	Village	street	S. No. 121 by tenant		..
..	1-16			
..	1-36			
..	0-15			
0-9	House	site	Tenant	Neeradi	..
..	1-33			
..	1-1			
..	0-16			
0-6	..	House	site
1-8	1-8	Tenant	Saithsindhi	..
..	1-23			
..	1-38			
..	1-2			
..	0-25			
1-2	Agriculture	..
..	1-7	do
..	1-21			
..	0-19	Washerman	Agriculture all joint occupancy and division of yield.
4-10	S.Nos. 163, 168,		
6-0	175, 182/1, 767,		
1-23	167, 152, 153/1		
1-11	153/2, 154, 155		
0-14	& 156 by tenant		
6-12			
..	2-0			
..	0-5			
..	0-21			
..	0-11			

VILLAGE

Agricultural

No. of Patta	Name of Pattadar	Name of actual occupant	Survey No.
			118
			119
			123
			120
			124
			200
			201
			202
			98
			99
			93
			133
			138/2
			139
			163
			168
			175
			182/1
			767
			150
			167
			152
			153/1
			153/2
			154
			155
			156
			871
			910
			911
			164
			198
			199/1
			181
			132
			923
60	Chinthala Varamma	Epur Ramchandrayya	226
			227
			228
			229
			230
			231

GUDUR.

Holdings—(contd.)

EXTENT OF LAND OCCUPIED			No. of bits	Extent of fallow land	cultivated by occupant or tenant	Main occupation of landholder	Additional occupation if any
Dry	Wet	Garden					
..	0-33						
..	1-15						
..	1-16						
..	1-22						
..	0-33						
..	1- 1						
..	1-38						
..	1-13						
..	0-30						
..	0-14						
..	1- 8						
..	0-29						
..	1-20						
..	1-25						
..	1-27						
..	0-36						
..	0-31						
..	0- 6						
..	0-37						
..	1-23						
..	0-17						
..	1-24						
..	1-19						
..	0-38						
..	0-33						
..	0-15						
..	1-16						
..	0-32						
..	2- 0						
..	2- 1						
..	1-34						
..	1- 9						
..	0-16						
..	0-34						
..	0-38						
8- 0							
..	1- 1						
..	0-33						
..	1- 6						
..	0-35						
..	1-11						
..	1- 7						

GUDUR.

Holdings—(contd.)

EXTENT OF LAND OCCUPIED			No. of bits	Extent of fallow land	Cultivated by occupant or tenant	Main occupation of land-holder	Additional occupation if any	
Dry	Wet	Garden						
..	0-27	Tenant	Temple servant	..	
4-17	4-17	S. No. 780 by tenant	
1-39	1-39		
0-35	Tenant	
..	1-34	
..	0-15	
..	0-16	
..	1-32	1-32	
..	2-7	2-7	
5-17	5-17	
0-10	Agriculture	..	
0-21	
0-10	
0-21	
0-22	
0-10	
9-11	
0-4	0-13 used for house-site. So, the remaining 13 holders not considered as occupants.					..
0-4	
..	
0-12	
0-1	Agriculture	..	
0-1	do	..	
0-1	do	..	
..	0-7	do	Shepherd.	
..	0-14	do	..	
..	1-14	
..	0-20	
..	1-8	
..	0-13	
..	0-18	

No. of Patta	Name of Pattadar	Name of actual occupant	Survey No.
75	Gunde Malladu ..	Epur Ramchandrayya ..	204 219 212
76	Chatla Muthi ..	(a) Chatla Muthi ..	220 906 818 876
		(b) Epur Ramchandrayya ..	904
77	Edla Narasayya ..	(a) Edla Narasayya ..	315
		(b) Edla Eerayya ..	689
78	Epur Lakshmareddy ..	Epur Lakshmareddy ..	924 508
79	Epur Chinna Venkata Papaih	(a) Epur Chinna Venkata Papayya.	509/1 810/1 810/2 810/3 810/4 737/3 778 807 631 632 761
		(b) Epur Venkatarreddy ..	811/1 811/2 461 454/1 509/2 509/3 556 816/1 816/2 761 763 250
80	Dodda Venkayya ..	Dodda Venkayya ..	250
81	Bazaru Somayya ..	Bazaru Somayya ..	922/2
82	Shivanathula Lakshmidivi ..	Shivanathula Lakshmi Narasayya..	792
83	Boragani Malayya ..	Epur Chinna Venkata Papayya ..	547 548 855

GUDUR.

Holdings—cont.

EXTENT OF LAND OCCUPIED			No. of bits	Extent of fallow land	Cultivated by occupant or tenant	Main occupation of landholder	Additional occupation if any
Dry	Wet	Garden					
..	2- 9						
..	0-13						
..	1-16						
..	0-18						
..	1- 6	Tenant
..	0-34	0-34			
..	1-13	1-13			
7-11							
0-28							
3-26							
3-26							
2- 0	S. No. 924 by tenant
3-11							
1-37							
1-26	1-26	
1-22	1-22			
0-33	0-33			
2- 1			..	2- 1			
7- 4							
1-36	..						
2-10	2-10			
..	1-30						
..	1-23						
..	0-22						
0-33	0-33			
0-35	0-35			
8-25							
2-18	2-18			
2-18	2-18			
1- 5	1- 5			
..	1-36						
..	0-22						
..	0- 8						
..	0-23						
..	0-37						
2- 6	2- 6			
4-20	Agriculture	..
1-11
..	1-25
..	1-30						
..	0- 8						

VILLAGE

Agricultural

No. of Patta	Name of Pattadar	Name of actual occupant	Survey No.
84	Muyyaboyina Lachudu	Muyyaboyina Lachudu	516
85	Avasala Bikshpathi	Avasala Bikshapathi	842
86	Modem Lachulu	Shivanathula Lakshminarasayya	270/3
87	Maripala Malayya	Maripala Malayya	242 243
88	Suthar Venkulu	Suthar Venkulu	718 723 724
89	Udayagiri Appayya	Epur Ramchandrappa	902/2
90	Mangala Augudu	Kodakanchi Mallayya Dhangar	806
91			
92	Kondur Lachayya	(a) Epur Ramchandrappa	254/1 254/2 256 257 258 259 900/3 104 105 106 110/1 110/2 278 889 192 111
93	Shivanathula Lakshminarasayya.	(b) Avasala Bhikshapathi Shivanathula Lakshminarasayya	213/2 213/3 263 264/2 790
94	Avasala Bikshapathi	Avasala Bhikshapathi	112 770 726 789 790 793

GUDUR.

Holdings—(contd.)

EXTENT OF LAND OCCUPIED			No. of bits	Extent of fallow land	cultivated by occupant or tenant	Main occupation of landholder	Additional occupation if any
Dry	Wet	Garden.					
..	1- 3	Agriculture	..
..	0-36
0-11	tenant
..	0-39	do	carpenter.
..	1-19
..	1-21	do	carpenter.
..	0- 2
..	1-14
4- 4	do	dhangar.
..	0-17
4-33	4-33
3- 2
..	0-23	0-23
..	1-34	1-34
..	1-12	1-12
..	1-22	1-22
6-28	6-28
..	1-10	1-10
..	0-29	0-29
..	0-31	0-31
0- 7	0- 7
..	0- 4	0- 4
1- 4	1- 4
3-8	3- 8
..	0- 7
..	1-10
..	0- 4
0- 3
1-25
2-20
0-18
..	1-31
..	0-25	..	0-25
..	0-31	..	0-31
0-39
0-18
1- 5

VILLAGE
Agricultural

No. of Patta	Name of Pattadar	Name of actual occupant	Survey No.
95	Anna Yelludu ..	Anna Yelludu ..	901
96	Maripala Mallayya ..	Maripala Mallayya ..	899
97	Udiyagiri Appayya ..	Vajna velli Rajayya ..	605 795 796 829 869 975 850
98	Burra Narasayya ..	Burra Narasayya ..	850
99			
100	Epur Ramchandrayya ..	Epur Ramchendrayya ..	80 81 82 835 261
101	Sifathul Islam ..	Sifathul Islam ..	358 359 360 361 362 363
102	Shivanathula Lakshminarasayya.	S. Lakshminarasayya ..	191 207 208 209 210 212
103	Bade Sahib Saithsindhi ..	Bade Sahib, S. ..	<i>Inams.</i> 85 86
104	Masoom Sahib Saithsindhi ..	Masoom Sahib, S. ..	146 159
105	Abdul Nabi Saithsindhi ..	Abdul Nabi, S. ..	147
106	Masoom Ali Saithsindhi ..	Masoom Ali, S. ..	595 598
107	Chelvadi Yella Neeradi ..	Chalvadi Yella, N. ..	30 122
108	Chalvadi Gatta..	Chalvadi Gatta ..	199/2 651 623
109	Thati Mutham ..	Thati Mutham ..	497 498

GUDUR.

Holdings—(contd.)

EXTENT OF LAND OCCUPIED			No. of bits	Extent of fallow land	Cultivated by occupant or tenant	Main occupation of land holder	Additional occupation if any
Dry	Wet	Garden					
..	0-35	Agriculture	
..	0-15	0-15			
..	1- 4	1- 4			
..	1- 6	1- 6			
..	0- 2	0- 2			
..	0-19	0-19			
..	0- 9				
..	0-25	0-25			
2-38							
..	1- 7	1 7			
..	1-23	123			
..	1-17	1-17			
..	0-18	0-18			
7-24	7-24			
..	1-35	1-35			
..	1-37	1-37			
..	1- 4	1- 4			
..	1-25	1-25			
..	0-33	0-33			
..	1-26	1-26			
..	1-31				
..	1-10				
..	1-13				
..	1-11				
..	1-38				
..	0-13				
..	1-14	tenant	Saithsindhi	
..	1-17	do	do	
..	1-33	do	do	
..	1-20	do	do	
..	1-36	do	do	
..	0-35	do	do	
..	1-31	do	do	
..	0-30	do	do	
..	1-25	do	do	
..	0-35	do	do	
..	1-33	do	do	
..	1-24	do	do	
..	1-36	do	do	
..	1-28	do	do	

VILLAGE
Agricultural

No. of Patta	Name of Pattadar	Name of actual occupant	Survey No.
110	Thati Mutham, M. ..	Thati Mutham, M.	215 235 797
111	Sakala Narasa, etc. ..	(a) Sakala Lachigadu (b) Do Muthadu (c) Do Nagadu (d) Do Pichigadu (e) Do Narasudu (f) Do Rajigadu (g) Do P. Muthadu	142 143 167 162 446/1
112	Vallanki Narasa, etc. ..	(a) Junna Veeradu (b) Do Narasadu	39 40 41 42 43
113	Goverdhana Sirinivasa Chari	G. Sirinivasa Chari	640/1 641 655 656

GUDUR.

Holdings.—(contd.)

EXTENT OF LAND OCCUPIED			No. of bits	Extent of fallow land	Cultivated by occupant or tenant	Main occupation of landholder	Additional occupation if any
Dry	Wet	Garden.					
..	2- 7						
..	1- 5						
..	0-29						
..	1- 1	joint occupation and division of yield	
..	1-25						
..	1-17						
..	0-34						
..	0-31						
..	1-13	1-13			
..	1-23						
..	1-17						
..	1-20	1-20			
..	2- 1						
..	1- 3	tenant		
..	1-23						
..	1-16						
..	1-16						

Serial No.	Patta No.	Name of Tenant	WHETHER		Survey No.
			Landowner	Landless	
1	1	Kondur Lachyya			217
2	4	Kondikonda Venkalu ..	*		719 721 722 920 725
3	7	Epur Chinna Venkata Papayya ..	*		716 717 720 758
4	8	Pingili Pedda Nagayya ..	*		157 158
5	12	Sakala Lachadu ..	*		592/1
		.. Narasudu ..	*		592/2
		.. Muthadu ..	*		590
		.. Nagadu ..	*		591
		Pilli Buchigadu ..		*	833
		.. Narasimham ..		*	
6	13	Mangala Narasudu ..		*	
		Wadar Vcerayya ..		*	601
		Wadar Bonda ..		*	601
					592
7	14	Mayaboyina Lachulu ..	*		491/9
		Do ..			141
8	19	Avasala Bikshapathi ..	*		579 744
9	..	Bazaru Somayya ..	*		879 874
10	20	Bazaru Somayya ..			542 532
11	25	Sommeti Lokayya ..		*	47/1
12	26	Edla Narasayya ..	*		12 13
13	32	Bazaru Somayya ..			113 114 115 116 117
14	33	Edla Narasayya ..			83 84/1 84/2

GUDUR.

Tenants.

AREA CULTIVATED ON TENANCY			No. of fragment of the Tenancy	Terms of Tenure	Additional occupation if any
D.	W.	G.			
..	0-26	..	1	2 years Rs. 100 down for 5 years	grocer and sowcar. carpenter
..	1-13	..		1 year half crop : and $\frac{1}{6}$ given over to the landowner on account of 1 plough out of 6	
..	0-14	..			
..	1-18	..			
..	2-23	..			
..	0-36	..			
..	1-32	9 years Rs. 100 down for 10 years tenancy	
..	1-14	..		4 years Rs. 100 down for 6 years	
..	1-13	..			
..	1-13	..			
..	1-19	..			
..	1-17	..			
..	0-38	1 year half crop : each tenant puts in one plough and gets corresponding share	
..	0-35	..		1 year half crop	
..	1-27	..			
..	1-23	..			
..	0-13	..			
..	1- 9		
..	1- 7	..			
..	2- 0	..			
1-		1 year $\frac{2}{3}$ crop
..	0-37		1 year $\frac{1}{2}$ crop
1-2		5 years Rs. 60 down for 5 years tenancy
0-2	1 year half crop	
0-25	1 year half crop	
..	1- 9	1 year half crop	
..	9- 5	1 year half crop	
1-38	4 years Rs. 10 down for 5 years	goldsmith kalal
..	..	1-14	..	1 year Rs. 24 yearly for 2 years	
..	..	0-30	..	1 year half crop	
..	0-27	1 year half crop	
..	0-12	1 year half crop	
..	0-34	1 year half crop	
..	0-22 $\frac{1}{2}$	1 year half crop	
..	0- 5	1 year half crop	
..	1- 1	1 year half crop	
..	0-25	1 year half crop	
..	0-27	1 year half crop	

VILLAGE

Agricultural

Serial No.	Patta No.	Name of Tenant	WHETHER		Survey No.
			Landowner	Landless	
15	34	Kondur Lachayya			208
41	35	Do			205
16	36	Kasim Sahib	*		233
17	37	Muyebayina Lachulu			511
18	38	Burra Narasayya	*		739
19	..	Epur Venkatarama Narasayya ..			482
					483
					484
20	39	Vajamapalli Rajayya	*		189
					196
21	53	Edla Narasayya			121
22	54	Epur Venkatarama Narasayya ..			650
					622
23	56	Chinta Lachulu	*		148
					149
					769/1
					769/2
24	57	Lakkalu Narasayya	*		145
					160
25	59	Avasala Bikshapathi			163
					168
					175
					182/1
					767
					167
26	..	Chinta Lachulu			156
					153/2
27	..	Jannu Vceradu	*		153/1
					154
					155
					152
28	61	Epur Chinna Venkatapapayya ..	*		640/2
					640/1
					641
					655
					656
29	62	Burka Mallayya	*		780
30	63	Sakala Lachigadu	*		611
31	76	Edla Narasayya			906
32	78	Bazaru Somayya			924
33	87	Pingili Chinna Nagayya	*		242
					243

GUDUR.

Tenants.

AREA CULTIVATED ON TENANCY			No. of fargment of the Tanancy	Terms of Tenure	Additional occupation if any
D.	W.	G.			
				313	
..	0-27		..	1 year half crop	
..	1-14	1 year half crop	
..	0-26	1 year half crop	
..	1- 0	15 years half crop	
..	..	0-15	..	3 years Rs. 50 down for 5 years	
..	1-24	1 year 2 khandies of paddy	
..	1-10	anually	
..	1- 5		
..	1-36	1 year half crop	grocer
..	0-34		
..	1-16	1 year half crop	
..	1-33	1 year half crop	
..	1- 1		
..	1-23	1 year half crop	coolie
..	1-38		
..	1- 2		
..	0-25		
..	1- 7	1 year half crop	
..	1-21		
..	1-27	1 year half crop	
..	0-36		
..	0-31		
..	0- 6		
..	0-37		
..	0-17		
..	1-16	1 year half crop	
..	0-38		
..	1-19	1 year half crop	dhed and balutha work
..	0-33		
..	0-15		
..	1-24		
..	0-27	1 year 2 khandies per year	
..	1- 3		
..	1-23		
..	1-16		
..	1-16		
0-35	1 year half crop	coolie
..	1-34	1 year half crop	washerman
..	1- 6	1 year half crop	
2- 0	1 year Rs. 3 annually	
..	0-39	1 year half crop	
..	1-19		

VILLAGE
Agricultural

Serial No.	Patta No.	Name of Tenant	WHETHER		Survey No.
			Landowner	Landless	
34	103	Edla Narasayya			85
					86
35	104	Lakkalu Narasayya ..			146
					159
36	105	Chinta Lachulu			147
87	106	Chitta Veerayya		*	595
33	"	" Kothayya		*	598
39	107	Edla Narasayya			30
					122
					199/2
40	108	Epur Venkatarama Narasayya .			651
					623

GUDUR.

Tenants.

AREA CULTIVATED ON TENANCY			No. of fragment of the Tenancy	Terms of Tenure	Additional occupation if any
Dry	Wet	Garden			
..	1-14	1 year half crop	
..	1-17	1 year half crop	
..	1-33	1 year half crop	
..	1-20	1 year half crop	
..	1-36	1 year half crop	
..	0-35	1 year half crop	
..	1-31	1 year half crop	
..	0-30	1 year half crop	
..	1-25	1 year half crop	
..	0-35	1 year half crop	
..	1-33	1 year half crop	
..	1-24	1 year half crop	

No.	Name of Master	Name of bhagelas	Served for how long
1	Epur Ramchandrayya	1 Pathan Narasadu	30 years
		2 Kurameda Kathadu	20 years
		3 Magidi Veeradu	35 years
		4 Sagwala Sayigadu	15 years
		5 Macala Narasadu	40 years
		6 Bathula Chandrugadu	10 years
		7 Zaminla Kattadu	5 years
		8 Meregu Veera Malladu	30 years
		9 Meregu Lachadu	10 years
		10 Meregu Konkadu	5 years
		11 Chadwala Malladu	4 years
		12 Pathan Ramudu	2 years
		13 Edla Mallayya	2 years
		14 Edla Narasayya	2 years
		15 Dadda Rajalu	10 years
		16 Baka Augudu	1 year
		17 Edula Venkulu	20 years
		18 Patti Lachulu	20 years
		19 Dodda Mallayya	1 year
		20 Dodda Narasimhulu	5 years
		21 Chadrigala Veeradu	30 years
		22 Chadrigala Enkati	3 years
		23 Pathula Muthadu	2 years
		24 Bagayath Narasadu	30 years
		25 Kalli Lachadu	10 years
		26 Chintla Lachulu	20 years
		27 Eesa Lachulu	4 years
		28 Palti Bichayya	2 years
		29 Anthu Malladu	4 years
		30 Wasa Lachudu	20 years
		31 Palam Ramudu	1 year
		32 Chintla Pichi Ramulu	15 years
		33 Varna Venkulu	10 years
		34 Garla Mallayya	5 years
		35 Lombadi Sarwala	1 year
		36 Zetti Malladu	1 year
		37 Palam Erradu	4 years
		38 Parka Ramulu	1 year
		39 Godko Chinthayya	10 years
		40 Chinthala Mallayya	10 years
		41 Jogu Lachayya	2 years
		42 Beiru Muthayya	2 years

GUDUR.

Bhagelas.

Amount of debt	Interest rate if any	Remuneration to bhagelas
Rs.		
100	..	1½ mds. of paddy per month
100	..	do
150	..	do
80	..	do
..	..	do
40	..	do
30	..	do
100	..	do
60	..	do
..	..	1¾ mds. do
..	..	do
..	..	5 kunchas of paddy per month
80	..	1½ mds. of paddy per month
..	..	do
30	..	do
..	..	do
150	..	2 mds. of paddy per month
250	..	do
..	..	1½ mds. of paddy per month
..	..	do
100	..	1¼ mds. do
..	..	do
..	..	do
80	..	1½ mds. of paddy per month
50	..	do
200	..	do
..	..	do
160	..	do
150	..	1 md. of paddy per month
100	..	1½ mds. of paddy per month
90	..	1 md. of paddy per month
..	..	1½ mds. of paddy per month
80	..	do
10	..	do
50	..	Rs. 17 monthly.
30	..	food twice a day only.
..	..	do
10	..	do
100	..	do
..	..	Rs. 15 per month plus food
30	..	do
30	..	do

VILLAGE

Table of

No.	Name of Master	Name of Bhagela	Served for how long
2	Epur Lakshmareddy	43 Bairu Pullayya	.. 2 years
		44 Etti Mutham	.. 8 years
		45 Etti Narasimha	.. 5 years
		46 Lingam Paligadu	.. 1 year
		47 Lingam Narasadu	.. 2 years
		48 Payim Rajigadu	.. 10 years
		1 Kerra Komradu	.. 1 year
		2 Kerra Baglayya	.. 12 years
		3 Kerra Sommodu	.. 10 years
		4 Kerra Seethadu	.. 10 years
		5 Kerra Ingadu	.. 10 years
		6 Meripuram Rajigadu	.. 4 years
		7 Ganthila Veeradu	.. 8 years
		8 Thamma Venkati	.. 2 years
		9 Thamma Narasadu	.. 1 year
		10 Pingli Nagayya	.. 5 years
		11 Khasim Sahib	.. 20 years
		12 Mahboobad	.. 15 years
		13 Lal Mohamad	.. 6 months
		14 Syed Ali	.. 12 years
		15 Ankoosu	.. 20 years
		16 Etti Narasadu	.. 5 years
		17 Thathi Survadu	.. 4 years
		18 Balle Papiga	.. 15 years
		19 Saguponna Rajulu	.. 10 years
		20 Ponam Kondadu	.. 5 years
		21 Ponam Eeradu	.. 3 years
		22 Kothir Komradu	.. 15 years
		23 Kothir Lingadu	.. 3 years
		24 Kothir Kondadu	.. 2 years
		25 Pathan Chandrigadu	.. 8 years
		26 Pathan Kudogadu	.. 15 years
		27 Pathan Lachigadu	.. 4 years
28 Sagrala Sayiga	.. 4 years		
29 Calvadi Sayiga	.. 20 years		
30 Durgam Narasudu	.. 2 years		
31 Marimadla Ramulu	.. 2 years		
32 Gazulu Kommadu	.. 4 years		
33 Miran Mohiuddin	.. 10 years		

GUDUR.

Bhagelas.

Amount of debt	Interest rate if any	Remuneration to bhagelas
Rs. 30	..	Rs. 15 per month plus food.
..	..	do
15	..	do
80	..	do
80	..	do
20	..	2 mds. of paddy per month.
100	..	1½ mds. of paddy per month : bonus 3 maunds of paddy per year one blanket and a pair of sandles per year.
..	..	1½ mds. of paddy per month.
400	..	2 mds. of paddy per month : yearly bonus 3 mds. of paddy 1 blanket and one pair of sandles.
60	..	1½ mds do do
160	..	do do do
100	..	do do do
100	..	do do do
30	..	do do do
..	..	3 kunchas of paddy per month do
..	..	1 maund of paddy per month do
250	..	2 maunds of paddy per month do
270	..	1½ maunds of paddy per month do
..	..	2 maunds of paddy per month do
175	..	1½ maunds of paddy per month do
120	..	do do do
80	..	do do do
40	..	do do do
85	..	do do do
65	..	do do do
150	..	do do do
100	..	1½ maunds of paddy per month
..	..	3 kunchas of paddy per month
..	..	do
70	..	1½ maunds of paddy per month
120	..	do do bonus 3 mds. of paddy one blanket and a pair of sandles
150	..	do do do
120	..	do do do
130	..	do do do
90	..	do do do
80	..	do do do
10	..	1 maund of paddy per month
600	12 %	Rs. 10 per month

VILLAGE

Table of

No.	Name of Master	Name of bhagelas	Served for how long
3	Pusapelli Rajayya	34 Macia Kondadu ..	4 years
		35 Dudekula Nasir ..	1 year
		36 Gonda Papayya ..	2 months
		37 Bangari Somudu ..	4 years
		38 Bangari Muthadu ..	4 years
		39 Sanyam Veeradu ..	1 year
		40 Panaganti Ramudu ..	5 years
		41 Chinchala Veerayya ..	4 years
		42 Somla Banjara ..	3 years
		43 Rapi Gen Surya ..	3 years
		44 Bookya Somla ..	10 years
		1 Chalu Ramudu ..	5 years
		2 Ranganna Erradu ..	1 year
		4	Erra Narasayya
4 Pathan Lachudu ..	1 year		
1 Bandi Rajigadu ..	4 years		
2 Petla Ramudu ..	8 years		
5	Edla Narasayya	3 Kerra Komradu ..	2 years
		4 Kela Chandrayya ..	1 year
		1 Konta Chinadu ..	4 years
		2 Edla Malladu ..	3 years
		3 Galla Ailigadu ..	2 months
		4 Chalvadi Eeradu ..	6 months
		5 Avala Yelligadu ..	20 years
		6 Eerappa Buchanna ..	2 years
6	Pingli Pedda Nagayya	7 Dajji Ramudu ..	1 year
		1 Surawara Eeradu ..	6 years
		2 Etti Elligadu ..	2 years
		3 Etti Lachudu ..	1 year
		4 Surva Papigadu ..	2 years
		5 Totta Narasudu ..	2 years
		6 Koosa Muthula ..	10 years
		7 Uppala Kondedu ..	2 years
7	Suthari Venkulu	1 Poonam Servadu ..	3 years
		2 Mondi Erradu ..	5 years
		3 Miram Sahib ..	2 years
8	Epu ⁽¹⁾ ₍₈₎ Venkata Papayya	1 Parthe Veeradu ..	30 years
		2 Battala Papigadu ..	hereditary
		3 Kangi Thummadu ..	do

GUDUR.

Bhagelas.

Amount of debt	Interest rate if any	Remuneration to bhagelas
Rs. 600	..	1 maund of paddy per month.
15	..	1½ maunds of paddy per month.
32	..	Rs. 16 annually, and food twice a day a pair of sandles and a blanket.
50	..	food twice a day : Rs. 40, a blanket and a pair of sandles per year.
..	..	do Rs 10 do
30	..	foo twice a day : Rs. 15 yearly.
12	..	
100	..	do do
12	..	do do
12	..	do do
25	..	do Rs. 18 yearly
..	..	6 per month.
90	..	1½ mds. of paddy : a pair of sandles and one blanket per year.
15	..	do
60	..	do
120	..	food twice a day : Rs. 12 per year.
20	..	1½ mds. of paddy per month : 2 mds. of paddy bonus. per year a blanket and a pair of sandles per year.
5	..	do do
40	..	food twice a day and Rs. 10 per year.
94	..	do
..	..	1¼ mds. of paddy per month.
..	..	1½ mds. do
20	..	do
..	..	food and Rs. 20 per year.
10	..	do
30	..	do
30	..	1½ md. of paddy per month.
25	..	do
10	..	do
..	..	1 mds. of paddy per month.
25	..	do
110	..	food and Rs. 12 yearly.
..	..	do
100	..	1½ mds. of paddy per month.
15	..	1¼ mds. of paddy per month.
150	..	1½ mds. of paddy per month.
150	..	do
80	..	do
80	..	do yearly a blanket and a pair of sandles.

VILLAGE

Table of

No.	Name of Master	Name of Bhagela	Served for how long
		4 Pettla Mallayya	.. hereditary
		5 Sarlapani Narasimhuloo	.. 2 years
		6 Chatla Narasudu	.. 1 year
		7 Rajab Ali	.. 1 year
		8 Patham Chandrigadu	.. 10 years
		9 Patham Kondadu	.. 6 years
		10 Kommu Vceradu	.. 8 years
		11 Roddu Avasigadu	.. 4 years
		12 M. Bondadu	.. 2 years
		13 Raja Yelladu	.. 3 years
		14 Malladu	.. 1 year
		15 Yetti Sarvadu	.. 1 year
		16 Ponna Darigadu	.. 2 years
		17 Chintha Narasadu	.. 1 year
		18 Patham Komradu	.. 4 years
		19 Patham Kathadu	.. 3 years
		20 Kar Yelladu	.. 2 years
		21 Kar Mathudu	.. 2 years
		22 Tota Lachulu	.. 6 years
		23 Therra Lachigadu	.. 2 years
		24 Kulthi Gawala	.. 7 years
		25 Jan Mohamed	.. 1 year
		26 Theram Erradu	.. 1 year
		27 Syed Khasim	.. 1 year
9	Kondur Lachayya	1 Vattam Permandlu	.. 6 years
		2 Avasala Papayya	.. 10 years

GUDUR.

Bhagelas.

Amount of debt	Interest rate if any	Remuneration to bhagelas
Rs.		
..	..	1 md. of paddy per month.
5	..	2 mds. of paddy per month.
10	..	1½ mds. of paddy per month.
225	..	do
275	..	do
37	..	do
60	..	do
40	..	do
20	..	do
40	..	do
6	..	do
5	..	do
20	..	1 md. of paddy per month.
15	..	do
..	..	do
50	..	1½ mds. of paddy per month.
..	..	½ md. of paddy per month.
..	..	do
25	..	1½ mds. of paddy per month.
40	..	do
45	..	do
8	..	do
40	..	food and Rs. 12 per year
..	..	do
200	..	1½ mds. of paddy per month : 3 mds. of paddy as bonus per year.
100	..	1½ mds. of paddy per month.

(VILLAGE

Debts on

Serial No.	No. of Patta	Name of Landholder	Survey No.	Extent of land involved	Present value	Amount		
					in the market	of debt		
					Rs.	Rs.		
1	3	Epur Venkata Reddy ..	476/1	0- 6	750	400		
			476/2	0- 8½				
				plus			60	
			476/3	0- 4½g		
			476/4	0- 8 g				
			480	0-21½				
			475	0-34				
			477	1- 0½g				
			479	0-11g				
			528	0-30½w				
			529	0-26 w				
			538	0-27½				
			536	0-33w				
			539	0-34½w				
			537	0-30w				
			492	0-16½				
			493	1- 0½w				
			520	0-26½w				
			500	0-15 w				
			501	0-27½ w				
			510/1	0-20 w				
552/1	0-35½ w							
552/2	1- 0 w							
784	0-26 w							
785	1- 1½w							
786	0-31 w							
843	1-23 w							
2	79	(b) Do ..	461	8-25		
			454	2-18				
			509/2	2-18				
			509/3	1- 5				
			556	1-36 w				
			816/1	0-22w				
			816/2	0- 8 w				
			761	0-22½ w				
			763	0-37 w				
			779	1-21½	50	50		
3	19	Pingili Narasayya ..	844	0-25				
4	..	Pingili Lachanna ..	463/1	1-11 g				
5 Pedda Nagayya ..	463/2	1-30				
6 Buchi Venkayya ..	464/1	1-18 g	400	100		
7	..	Edla Narasayya ..	464/2	0-15 g				
			464/3	1-20 g				
8	37	Poonam Konna ..	511	1- 0	50	150		

GUDUR.)

Land Security.

For how long has debt lasted	Terms	Money-lender's name	Cause for debt
6 years	mortgage with possession	Epur Chinna Venkata?	partition debt
(N.B.)—dry numbers practically resigned in favour Epur Chinna Venkatapayya			
3 years	mortgage with possession : redemption after 5 years	Epur Lachma Reddy	old debt
9 years	mortgage with possession : redemption after 10 years	Epur Chinna Venkatapayya	household expenses
5 years	redemption after 15 years : mortgage with possession	Komravelli Gowrayya	old debt

VILLAGE

Debts (other than

No.	Name of the head of family	Amount of debt	Security	TERMS	
				In money	In kind
1	Papanni Narasimloo
2	Police Kasim
3	Dasari Markandayya
4	Yellukonda Gowrayya ..	120	personal	12	..
5	Gopagani Pedda Zakulu ..	700	crop	9	..
6	Godishala Rajayya
7	Gopagani Chinna Zakulu ..	204	crop	9	..
8	Gurram Pullayya ..	200	personal	12	..
9	Pilli Buchanna ..	20	do	12	..
10	Pilli Narasimha
11	Nama Lachulu
12	Kaperboyina Lachi
13	Pilli Venki
14	Komari Mutham
15	Panganti Veeranna
16	Kappala Papayya ..	40	crop	12	..
17	Mangali Malladu ..	200	crop	12	..
18	Mangali Chinna Buchigadu
19	Mangali Pedda Buchigadu
20	Pittala Ramulu
21	Komreboyina Ramulu
22	Suthari Venkalu ..	1,000	personal
23	Suthari Ailayya ..	50	do
24	Nambi Papayya ..	100	do
25	Monkal Rajayya
26	Boragani Ramayya
27	Merugu Mallayya
28	Noelabi Narasu
29	Ponnam Ramulu
30	Sommeti Lokayya ..	60	personal	12	..
31	Kannu Somi
32	Erkala Lakshmi Devi
33	Konkati Narasimha ..	20	personal	1	..
34	Kadari Ramaachandru
35	Pongonti Komma Narasayya ..	60	crop	9	..
36	Gopagani Paapma ..	200	personal	12	..
37	Gundi Mallu
38	Chatla Narasimha ..	120	personal service	hence no interest	..
39	Edla Tirumal ..	60	personal service for 2 months and hence no interest

GUDUR.

land Security).

For how long the loan lasted	Class of Money-lender	Cause for debt
..		
..		
..		
4 years	Epur Lachmareddy : sowcar and Reddy	kalali business
20 years	Epur Lachmareddy and Epur Ramchandra Reddy : sowcar and reddy	agriculture and hereditary.
4 years	Vemulapalli Chadrayya : komti	agriculture
4 years	Epur Ramachandrareddy and Suthar Venukulu : mason	kalali business
2 years	Panganti Veerayya : kalal	household expenses
..		
..		
..		
..		
..		
2 years	Epur Lachmareddy : Reddy and sowcar	purchase of bulls
5 years	Epur Ramchandrareddy : sowcar and Reddy	household expenses
..		
..		
..		
10 years	Epur Ramchandrareddy : sowcar and reddy	contract
2 years	Sutheri Venkulu : contractor	household expenses
10 years	Vemulapalli Chandrayya : komti	do
..		
..		
..		
..		
3 years	E. Lachmareddy : reddy and sowcar	kalali
..		
2 years	do	do
..		
2 years	do	household expenses
hereditary	do	hereditary
..		
6 months	E. Chinna Venkatapapayya : sowcar	marriage
20 years	Epur Ramachandrareddy : sowcar and reddy	do

VILLAGE

Debts (other than

No.	Name of the head of family	Amount of debt	Security	TERMS	
				In money	In kind
40	Chintalapuri Mallayya
41	Kunta Channayya ..	94	personal serv	and hence no interest	..
42	Chatla Ramulu
43	Chatla Buchanna
44	Dudekula Ankus ..	120	personal service and hence no interest
45	Dudekula Chinna Nasir ..	15	do	do	..
46	Sakala Mutham ..	50	crop	12%	..
47	Kommari Buchi Ramulu ..	150	crop	9%	..
48	Vadla Ramachandru ..	110	personal
49	Cherrupuri Rajayya ..	260	personal service	6%	..
50	Dodda Mallayya ..	30	personal service :	no interest	..
51	Pujar Ramulu ..	10	personal	12%	..
52	Hussain Bi ..	12	personal service :	no interest	..
53	Lakshman Chowkidar
54	Dodda Mallayya
55	Edla Narasayya ..	50	personal service :	no interest	..
56	Edla Venkayya ..	500	..	do	..
57	Syed Ali ..	195	..	do	..
58	Din Ahmed ..	8	..	do	..
59	Baleboyina Komra
60	Gurla Mallayya ..	10	..	do	..
61	Fakir Sahib ..	10	personal
62	Kasim Sahib ..	250	personal service :	no interest	..
63	Epur Ramchandrayya
64	Passru Chandrayya
65	Pettala Mallayya
66	Erram Tripathayya ..	400	crop	9%	..
67	Sahib Hussain
68	Satham Narasayya ..	100	personal	12%	..
69	Putla Lachulu ..	250	personal service :	no interest	..
70	Nimma Rajamma ..	30	..	do	..
71	Rolankonti Appayya ..	186	crop	12%	..
72	Gunda Mallayya
73	Gundala Jaggayya ..	190	personal service :	no interest	..
74	Aiyyawari Sirinivasachari ..	450	personal & crop	9%	..
75	Dodda Venkayya

GUDUR.

Land Security—(contd.)

For how long has the loan lasted	Class of money-lender	Cause for debt
4 years	Edla Narasayya : kumbi	marriage
20 years	Epur Lachmareddy : sowcar and reddy	do
1 year	Do	old debt
3 years	Vemulapalli Chadrayya : komti	agriculture
6 years	Pongaonti Kommari Narasimha : lohar	hereditary
6 years	Epur Lachmareddy : reddy and sowcar	household expenses
4 years	E. Lachmareddy and G. Sreenivasachari : pujari	marriage
5 years	E. Ramachandrareddy : reddy and sowcar	household expenses
1 month	Edla Narasayya : kumbi	kalali
2 years	Edla Ramachadrayya	household expenses
2 months	Epur Ramachandrareddy	marriage
hereditary	do	do
12 years	Epur Lachmareddy	do
4 years	Epur Chinna Venkatapapayya	household expenses
1 year	E. Ramachandrareddy	do
SUNDRY		household expenses
20 years	E. Lachmareddy : reddy and sowcar	marriage
20 years	E. Lachmareddy and G. Srinivasachari : pujari	hereditary
2 years	E. Lachmareddy and S. thar Venkulu : carpenter	house-building
20 years	E. Ramachandrareddy	old debt and marriage
2 years	E. Lachmareddy	old debt
4 years	do	land revenue and agriculture
6 years	E. Lachmareddy	old debt
5 years	E. Lachmareddy and E. Ramachandra- reddy	marriage

VILLAGE

Debts (other than

No.	Name of the head of family	Amount of debt	Security	TERMS	
				In money	In kind
76	Rami Narayya	10	personal	12%	..
77	Addagatla Venkulu	100	personal	12%	..
78	Addagatla Ramulu	25	personal	12%	..
79	Dasari Dasarathu
80	Yellugam Borayya
81	Samudrala Buchanna
82	Vajanapelli Rajayya	1,200	crop and cattle	9%	..
83	Burra Narasayya
84	Burra Veeramma
85	Avasala Rajalingam	150	personal	9%	..
86	Bazaru Somyya	250	crop	9%	..
87	Sathani Venkayya
88	Sathani Ramayya
89	Sathani Lachamma
90	Epur Chinna Venkatapayya	2,000	personal	6%	..
91	Epur Venkatareddy
92	Sakala Nagadu
93	Pingili Venkayya	300	crop	12%	..
94	Pingili Buchi Venkayya	1,200	crop	6%	..
95	Pingili Lachanna	800	crop	9%	..
96	Pingili Narasayya	180	crop	12%	..
97	Kapidi Veerayya	150	crop	9%	..
98	Kapidi Narasayya	155	crop	9%	..
99	Pingili Chinna Nagayya	1,680	crop	9%	..
100	Edla Eerayya	1,500	crop and cattle	9%	..
101	Edla Narasayya	1,650	do	9%	..
102	Komreli Gowrayya	300	personal	9%	..
103	Chillamcherla Lakshminarasayya	100	personal	9%	..
104	Sivanadla Lakshminarasayya
105	Epur Lachmareddy	6,000	personal	6%	..
106	Sakala Lachigadu	60	personal	12%	..
107	Sakala Rajigadu	40	personal	12%	..
108	Sakala Narasadu	30	crop	12%	..
109	Sakala Muthadu
110	Sakala Muthi

GUDUR.

land Security—(contd.)

For how long the loan lasted	Class of money-lender	Cause for debt
6 months	E. Lachmareddy	trade
1 year	E. Ramachandrareddy	trade
1 year	E. Lachmareddy	trade
..		
..		
4 years	E. Ramachandrareddy	agriculture
..		
..		
3 months	E. Lachmareddy	bulls and agriculture
10 years	do	do
..		
..		
4 years	E. Lachmareddy and Erkalu Narasayya : komti	litigation and purchase of cattle
..		
..		
8 years	E. Lachmareddy	marriage and purchase of bulls
12 years	do	agriculture
14 years	E. Lachmareddy and E. Ramachandrareddy	do
6 years	E. Lachmareddy	do
3 years	Verachinna Mailgyuo : kunbbi	household expenses and bulls
3 years	E. Lachmareddy and Edla Narasayya : kunbi	agriculture and bulls
12 years	E. Lachmareddy	hereditary
3 years	Bupepdi Gopayya : kunbi	agriculture
3 years	E. Lachmareddy and Buppepdi Gopayya	do
3 years	E. Lachmareddy	trade
6 months	do	trade
..		
1 year	Errapalli Venkateshwar Rao : reddy ; and Erkula Narasayya : kunbi	money-lending
10 years	E. Ramchandrareddy	marriage
15 years	E. Chinna Venkatapapa Reddy : reddy	household expenses
1 year	Vemulapalli Chadrayya : komti	marriage
..		
..		

VILLAGE.

Debts (other than

No.	Name of the Head of Family	Amount of debt	Security	TERMS	
				In money	In kind
111	Karra Somradu	800	personal service : no	interest	
112	Mohiuddin Bi
113	Abdul Nabi Sethsindhi	600	crop	9%	..
114	Wali Ahmad	46	personal	12%	..
115	Mohamed Kasim
116	Lal Mohamed	420	personal service : no	interest	
117	Kongi Mutham	30	do
118	Tavala Narasi
119	Merumalla Ramudu	30	do
120	Magadi Veeradu	150	do
121	Tavala Papidgadu	80	do
122	Chalvadi Gatta Neeradi	300	crop	12%	..
123	Makala Narasimha	30	personal service : no	interest	
124	Patham Veeradu	452	do
125	Patham Dudegadu	120	do
126	Patham Narasudu	100	do
127	Sadwala Sayigadu	130	do
128	Singadla Sayigadu	110	do
129	Kurindla Kattadu	100	do
130	Bagadi Narasimha	80	do
131	Sadwala Yella Neeradi	200	crop	12%	..
132	Gosala Mallayya	60	personal	12%	..
133	Masoom Sethsindhi	300	crop	12%	..
134	Bade Sahib Sethsindhi	200	crop	12%	..
135	Dudda Lachayya
136	Vemulapelli Lachayya	100	personal	6%	..
137	.. Chandrayya	600	personal	6%	..
138	Avasala Seshadri	50	do	9%	..
139	Avasala Bikshapathi	162½	do	9%	..
140	Bhongir Lachamma
141	Pingili Buchayya	200	crop	9%	..
142	Pingili Mallayya	200	crop	9%	..
143	Pingili Rangayya	200	crop	9%	..
144	Lakkala Narasayya	200	crop	9%	..
145	Kondur Lachayya	2,000	personal	6%	..
146	Chalvadi Yelli
147	Karugattadu
148	Neelam Chandrigadu	70	personal service : no	interest	
149	Kathur Kommadu	100	do

GUDUR.

Land Security)—(contd.)

For how long has the loan lasted	Class of money-lender	Cause for debt
10 years	E. Lachmareddy	marriage
..		
10 years	E. Ramachandrareddy	marriage
12 years	E. Lachmareddy	marriage
..		
15 years	E. Lachmareddy	marriage
hereditary	Chinna Venkatappapayya : reddy	hereditary
..		
2 years	E. Lachmareddy	old debt
hereditary	E. Ramachandrareddy	marriage
do	C. Chinna Venkatappapayya	do
do	E. Lachmareddy and E. Ramachandrareddy	do
do	E. Ramachandrareddy	do
6 years	E. Lachmareddy and E. Ramachandrareddy	do
15 years	E. Lachmareddy	do
hereditary	E. Ramachandrareddy	do
20 years	E. Lachmareddy	do
10 years	do	do
20 years	E. Ramachandrareddy	do
30 years	do	do
hereditary	E. Ramachandrareddy and E. Lachmareddy	household expenses
4 years	E. Lachmareddy and Dodda Lachayya : kunbi	household expenses
5 years	E. Lachmareddy	marriage
3 years	E. Ramachandrareddy	do
..		
10 years	Nalla Veerayya : komti	trade and agriculture
4 years	E. Ramachandrareddy and Nalla Veerayya : komti	money-lending
2 years	Vemulapelli Chandrayya : komti	marriage
3 years	E. Ramachandrareddy and E. Lachmareddy	purchase of land and marriage
..		
2 years	Vemulapelli Chandrayya : komti	agriculture
4 years	Buppadi Gopayya : kunbi	do
4 years	do	do
4 years	do	do
5 years	E. Ramachandra Reddy	money-lending
..		
5 years	E. Lachmareddy	marriage
3 years	E. Lachmareddy	do

VILLAGE

Debts (other than

No.	Name of the head of family	Amount of debt	Security	TERMS	
				In money	In kind
150	Bathula Chandrigadu ..	150	personal ser	vice : no	interest
151	Javanla Gattadu ..	30		do	
152	Meruvara Malladu ..	160		do	
153	Sadvala Veeradu ..	100		do	
154	Kommu Yelladu ..	60		do	
155	Namoonla Komradu
156	Jannu Peddigadu ..	35	personal ser	vice : no	interest
157	.. Veeradu ..	600	crop	12%	..
158	.. Narasudu ..	550	personal	12%	..
		plus 6 kh	andies dhan		
		plus 2 kh	andies dhan		
159	Yellanki Musligadu
160	.. Muthadu
161	Manthanna Bondadu ..	60	personal ser	vice : no	interest
162	Rainkontla Yelli
163	Kotha Malladu ..	6		do	
164	Kotha Suradu ..	5		do	
165	Boda Posigadu ..	40		do	
166	Komara Bukka Dhed ..	100		do	
167	Velupula Rajigadu ..	20		do	
168	Polepaka Malladu
169	Lombadi Somla ..	25		do	
170	Kalthi Lachayya ..	75	..	do	..
171	Votamma Lachamma
172	Thati Mutham ..	200	crop	12%	..
173	Chericula Puttayya ..	40	personal ser	vice : no	inte est
174	Thati Lachayya ..	25		do	
175	Bathula Rainayya ..	200	crop	12%	..
176	Siddiboyina Ramayya ..	200	crop	12%	..
177	Mugaboyina Lachayya ..	200	crop	12%	..
178	Wagaboyina Gadayya ..	65	personal ser	vice : no	interest
179	Punnam Bukkayya ..	60		do	
180	Anna Yellayya
181	Mereyala Ramulu
182	Maripata Mallayya
183	.. Pedda Mallayya
184	Kore Komrayya
185	Mereyala Lachamayya
186	Kadari Mallayya
187	Mandala Komrayya
188	Kadakonchu Mallayya

VILLAGE

Debts (other than

No.	Name of the head of family	Amount of debt	Security	TERMS	
				In money	In kind
189	Monga Bondayya
190	Mandla Mallayya
191	Diyala Ailigadu	40	personal	12%	..
192	Merzala Chinna Mallayya	60	personal	12%	..
193	Kunde Komrayya
194	Chunchu Venkalu
195	Chere Sayanna
196	Wadar Komradu
197	Cherpa Yeerappa	30	personal	service : no	interest
198	Kalthi Lachayya	60	..	do	..
199	Yeti Pottayya	25	..	do	..
200	Modem Lachayya
201	Thati Muthem Neeradi	650	crop and 1 kh andi dhan	12%	..
202	Esa Lachulu	20	crop	12%	..
203	Chinta Buchi Ramulu	40	crop	12%	..
204	Burka Mallayya	70	crop	12%	..
205	Cherpa Mallayya	9	personal	service : no	interest
206	Cherpa Chinna Lachulu	300	crop	12%	..
207	Cherpa Pedda Lachulu	250	crop	12%	..
208	Yeti Pedda Ramayya	30	personal	service : no	interest
209	Vajah Vajayya	120	crop	12%	..
210	Yeti Chinna Ramulu	300	crop	12%	..
211	Yeti Servayya	10	sundry	sundry	..
212	Thati Lachayya	400	crop	12%	..
213	Payam Eerayya	200	crop	12%	..
114	Chinta Lachayya	200	personal & crop	12%	..
215	Penka Mutham	400	crop	12%	..
216	Versa Lachulu	180	personal	service : no	interest
217	Eesapera Mallu	220	crop	12%	..
218	Vattampera Mallu	200	personal	service : no	interest
219	Thati Eerayya	160	personal	12%	..
220	Yeti Mallayya	260	crop	12%	..
221	Dhansari Papayya	100	personal	service : no	interest
222	Payam Kannayya	25	crop	12%	..
223	Joga Venkalu	190	crop	12%	..
224	Yeti Lamulu	150	crop	12%	..
225	Chimta Ballayya	200	personal	service : no	interest
226	Wadar Vallep Venkadu
227	Pallapu Yelligadu

GUDUR.

land Security)—(contd.)

For how long has the loan lasted	Class of Money-lender	Cause for debt
8 years	Kancha Narasayya : komti	marriage
12 years	Pingili Venkatapapareddy : reddy	kambal weavings
..		
..		
..		
..		
8 years	Pingili Pedda Nagayya : kunbi	marriage
10 years	E. Ramachandrareddy and Kondur Lachayya : Komti	marriage
2 years	Pingili Pedda Narasayya : kunbi	old debt and clothes
..		
8 years	Kondur Lachayya : komti	old debt
6 months	Vemulpalli Lachayya : komti	do
1 year	Shivanath Lakshminarasayya : komti	agriculture
2 years	Vemulapalli Lachayya : komti	do
2 years	Pingili Buchayya	clothes
hereditary	Vajanapalli Rajayya : komti	agriculture & marriage
10 years	do	marriage
5 years	E. Lachmareddy	old debt
1 year	Vajannapalli Rajayya : komti	marriage
20 years	do	agriculture
1 year	Dodda Lachayya	do
20 years	Shivanath Lakshminarasayya : komti	do
2 years	do	marriage
2 years	E. Ramachandrareddy	agriculture and household expenses
6 years	Kondur Lachayya : komti	marriage & agriculture
10 years	R. Ramachandrareddy	marriage
5 years	E. Lachmareddy	household expenses
6 years	Kondur Lachayya : komti	loss incurred in agriculture
1 year	E. Lachmareddy and Shivanath Lakshminarasayya :	agriculture and purchase of bulls
4 years	Kondur Lachayya and Avasala Bikshapati	agriculture
2 years	Kondur Lachayya : komti	household expenses
6 years	Avasala Rajalingam	agriculture
4 years	Avasala Bikshapathi	marriage
10 years	Panganti Veerayya	agriculture & marriage
2 years	E. Ramachandrareddy	marriage
..		
..		

Debt Statistics (land mortgage and other) of village Gudur, as determined at the second inquiry during the last year week of Thir, 1339 Fasli.

Serial number according to the table on debts	Amount paid towards principal, between Azur and Thir 1393 Fasli	Amount borrowed afresh, between Azur and Thir 1339 Fasli	Cause for the new debt
	Rs.	Rs.	
1		20	Purchase of yarn
3	..	20	do
5	
8	15	..	
10	200	30	He-buffaloes
16	.. 40	65	Marriage
22	..	50	Bricklaying business.
30	60	123	Kalali
33	20	40	Household expenses
35	30	..	
36	25	..	
45	..	6	Religious ceremony
46	..	20	Marriage
48	101	..	
50	30	100	Marriage
55	..	8	Household expenses
71	..	40	Cultivation expenses
74	..	110	Household expenses
76	10	20	Grocer's trade
77	60	..	
78	25	50	Purchase of yarn
85	30	..	
90	600	..	
92	..	50	Bulls
97	..	10	Accumulation of interest
99	100	..	
101	50	..	
102	300	875	Grocer's business
103	100	50	do
105	5,750	..	
106	60	..	
108	80	..	
114	6	..	
137	..	200	Money-lending
139	..	40	Household expenses
141	..	50	Cart
145	1,000	..	
147	..	3	Household expenses
150	..	4	do
156	..	80	Marriage

Debt Statistics (land mortgage and other) of village Gudur, as determined at the second inquiry during the last year week of Thir, 1339 Fasli.

Serial number according to the table on debts	Amount paid toward's principal, between Azur and Thir 1339 Fasli	Amount borrowed afresh, between Azur and Thir 1339 Fasli	Cause for the new debt
158	206 plus 2 Rs. khandis paddy	..	
164	..	5	Clothes
166	5		
167	20	..	
170	..	60	Marriage
172	..	160	Accumulation of interest
179	25	..	
83	..	800	Cultivation expenses (payment to bhagela.)
87	..	100	Prior debt
184	..	100	Marriage
191	40	..	
192	60	50	Kumbal making
194	..	60	Household expenses
199	16	30	Marriage
201	1 khandi dhan	..	
202	20	..	
203	10	..	
205	..	5 plus 5 mds. dhan	Household expenses
211	10	..	
215	.. 350	..	
220	60	..	

CHINNA-NAGAVARAM.

(Mahbubabad Taluqa).

Chinna-nagavaram is to the north of the Taluqa, along the road from Kasamudram to Neelikudur. The latter place was the head-quarters of a taluqa some years ago, and that seems to have been the cause for this road. This region is beyond the forest area and has luxuriant growth only of toddy trees. No experiment appears yet to have been made by Government or by private agency, but the soil and the rainfall in this area do seem to be suitable for cultivation of sugar-cane, plantain, cocoanut and areca-nut. As it is, Chinna-nagavaram has considerable lift irrigation for wet crops—at times when rainwater becomes insufficient. Resident families number 88 and the population is 464.

Landholdings.

2. The area of the village is distributed thus :—

			Acres
dry land	972-23
wet land	70-16
garden land	2-14
village site	6-26
road	11- 6
perumpoke, etc.	1226-35
Total area			2290- 0

3. Pattadars are 32 in number. In 4 pattas neither the pattadars nor their heirs hold any of the lands shown against their respective pattas. Occupants number 57. The size of the average dry land holding works at

972-23
 acres $\frac{\text{---}}{38}$ = acres 25-24 nearly,

and of wet land, acres $\frac{70-16}{38}$ = acres 1-34 nearly

there is only one garden bit.

4. The following is the classification of occupants according to sizes of holdings :—

	<i>d.</i>	<i>w.</i>	<i>g.</i>
occupants holding 400 acres & more	1	0	0
" 200 "	1	0	0
" 100 "	0	0	0
" 75 "	0	0	0
" 50 "	1	0	0
" 40 "	0	1	0
" 35 "	0	0	0
" 30 "	2	0	0
" 23 "	0	0	0
" 25 "	0	0	0
" 22 "	0	0	0
" 20 "	0	0	0
" 18 "	0	0	0
" 15 "	0	0	0
" 12 "	0	0	0
" 10 "	4	0	0
" 8 "	4	0	0
" 5 "	3	1	0
" 2 "	8	2	1
" 1 acre "	11	3	0
" 20 guntas	2	13	0
" 10 "	0	13	0
occupants holding less than 10 guntas	1	5	0
	<hr/> 38	<hr/> 38	<hr/> 1

Nineteen occupants hold wet land only, and the remaining 19 wet land and 1 garden land holdings are held along with dry land. This classification reveals the fact that the landholders belong to two classes, the big zamindars and the very small cultivating raiyats: of the 38 wet holdings, 31 are each of less than one acre extent. And the process of these small cultivating raiyats being dispossessed, is fast proceeding—as can be seen from the Land Transfers Statements. This is typical of Warangal rural economy.

5. Six of the 57 occupants do not cultivate their lands. Of 51 cultivating owners, 2 manage part of their lands. Of the 6 non-cultivating owners,
 one is a Deccani Mohammedan retired Taluqdar,
 one is a kalal,

two are sethsindhis (cultivating their lands at Ingurthy but letting out their lands at Chinna-nagavaram).

and two are donothings.

It must be added that the biggest landholder, though he lets out only some numbers and manages the rest of numbers through *gumustas*, should really be considered as a non-cultivator belonging to a cultivating class. For, (the actual cultivation work is done by bhagelas mostly living in neighbouring villages. This applies practically to all big zamindars of the Warangal District.)

6. Five (one grocer and four carpenters) do cultivation work as a subsidiary occupation. Thirty-one have other subsidiary occupations than cultivation. Five are washermen, 16 are kalals, 1 police patel, 1 shepherd, 1 cowherd 4 sethsindhis and 3 coolies.

7. Cultivating occupants are classified thus :—

Cultivating occupants			<i>d.</i>	<i>w.</i>	<i>g.</i>
holding 400 acres & more	..		1	0	0
			partly (through bhagelas)		
200	..		0	0	0
100	..		0	0	0
75	..		0	0	0
50	..		1	0	0
			partly		
40	..		0	1	0
			partly		
35	..		0	0	0
30	..		1	0	0
28	..		0	0	0
25	..		0	0	0
22	..		0	0	0
20	..		0	0	0
18	..		0	0	0
15	..		0	0	0
12	..		0	0	0
10	..		4	0	0
8	..		4	0	0
5	..		3	1	0
2	..		8	2	1

Cultivating occupants			<i>d.</i>	<i>w.</i>	<i>g.</i>
holding	1 acre & more	..	7	3	0
„	20 guntas	„	2	13	0
„	10 „	„	0	13	0
„	less than 10 guntas	..	1	5	0
			30+	37†	1
			2 partly	1 partly	

8. Acres 8-32 dry land and 40-15 wet land passed hands during the past 25 years. (The general tendency here as in other Warangal villages is for land to pass from the very small cultivating holders to the big zamindar, making him still bigger.) Between two big zamindars, one the brother of an ex-putwari, the other an ex-Taluqdar of Warangal, the small raiyats find no elbow room for their cattle to graze and for younger families applying for new land. This seems to be the real explanation for a very large number of the resident families consisting of toddy-extractors. To crown all, there are 25 toddy shops in this village having 88 resident families.

VILLAGE CHINNA

Statement of

FROM PERSONS BELONGING TO CULTIVATING CLASSES

to persons belonging to cultivating classes and actually cultivating		to persons belonging to cultivating classes but not cultivating at present		to persons belonging to non-cultivating classes but actually cultivating at present		to persons belonging to non-cultivating classes and not cultivating at present	
Survey No.	Extent	Survey No.	Extent	Survey No.	Extent	Survey No.	Extent
80	3-5	<i>d</i> 3	0-10 <i>w</i>				
123	3-8	<i>d</i> 47	0-2				
44	2-6	<i>w</i> 10	1-3				
76	1-12	<i>w</i> 11	0-39				
		14	1-22				
		65	0-21				
		59	1-14				
		58	1-24				
		56	1-30				
		55	1-11				
		50	2-26				
		54	1-13				
		52	1-19				
		57	1-13				
		51	1-14				
		49	1-10				
		48	1-13				
		46	1-17				
		174	1-18				
		177	0-29				
		178	0-23				
		90	1-27 <i>d</i>				
		840	0-32 <i>d</i>				
		53	1-29				
		175	2-24				
		176	1-4				
		19	1-6				
		17	1-2				
		16	0-36				
		14	1-22				
		26	1-23				
6-13 dry	land	2-19	dry land				
3-18 wet	land	36-37	wet land				

VILLAGE CHINNA

Statement of

Kha- tha No.	Survey No.	EXTENT			From
		D.	W.	G.	
1	3	..	0-10	..	Bairu Enkanna Narasayya
2	80	3- 5	Kondur Venkatar ddy
11	47	..	0- 2	..	Seelam Lachmayya
17	123	3- 8	Kommara Muthadu.. ..
19	44	..	2- 6	..	Nukala Sheshamma.. ..
26	76	..	1-12	..	
	10	..	1- 3	..	Bairy Mallayya
	11	..	0-39	..	
	14	..	1-22	..	
	65	..	0-21	..	Yellakanti Giddiga
	59	..	1-14	..	Nallam Sayannah
	58	..	1-24	..	
	56	..	1-30	..	
	55	..	1-11	..	Nallam Narasimah
	54	..	1-13	..	
	52	..	1-19	..	Palle Ramulu
	57	..	1-13	..	Chedipaka Augadu
	51	..	1-14	..	
	49	..	1-10	..	Madati Veeranna
	48	..	1-13	..	
	20	..	2-26	..	
	46	..	1-17	..	Merugu Buchanna
	174	..	1-18	..	Madati Veeranna
	177	..	0-29	..	
	178	..	0-23	..	
	90	1-27	Bairy Eenkanna
	84	0-32	Bairu Mallayya
	53	..	1-29	..	Dhangar Linganna
	175	..	2-24	..	Bairu Eenkanna
	176	..	1- 4	..	
	19	..	1- 6	..	Bairu Ramalingam
	17	..	1- 2	..	
	16	..	0-36	..	
	14	..	1-22	..	
	26	..	1-23	..	
Total acreage					8-32 dry land 40-15 wet land

NAGAVARAM

Land Transfers.

To	How many years ago	How transferred
Erabelli Venkateswararao ..	5	encroachment.
Bompelli Mukandarao ..	20	sale.
Eerabelli Venkateswararao ..	4	encroachment.
Bairu Venkataramudu ..	20	long tenancy & sinking of well.
(Batham Bakkadu ..	4	sale.
(Kurumindla Lachayya	..	
Errabelli Prahaladarao ..	10	alleged sale by ex-putwari and consequent occupation.
	..	
	..	
do ..	12	do
do ..	12	do
	..	
	..	
do ..	14	do
	..	
do ..	9	do
do ..	5	do
	..	
do ..	4	do
	..	
	..	
Errabelli Prahaladarao ..	6	do
do ..	5	do
	..	
	..	
do ..	7	
do ..	5	do
Errabelli Venkateswararao ..	1	do
Errabelli Prahaladarao ..	6	do
	..	
do ..	10	do

9. Acres 3-16 is fallow on account of infertility. There is one tank in good condition. When tank water fails on account of shortage of rain, the raiyats dig shallow wells near about their lands, and lift water for irrigation. Dry land is worth between Rs. 10 and 20 per acre, wet land between Rs. 80 and 100 per acre, but no land is available for sale.

Agricultural Tenancies.

10. There are 11 tenancies comprising acres 660-21 dry land and 4-14 wet land. Sixteen are landless tenants. Five contracts are in money terms, five in terms of crop, and one in terms of both. The contracts are for :—

five years	in	2 cases
three years	„	2 „
two years	„	2 „
one year	„	5 „

Agricultural Labourers.

11. Twenty-nine out of 88 resident families are landless and tenancyless.

Their details are :—

kalals 11
grocers 3
bhagelas 6
hakim (country doctor)			.. 1
shepherd 1
cowherd 1
coolies 6

Wages are mostly paid in kind. Men get 3 seers of paddy, women $1\frac{1}{2}$ seers. When money wages are paid, men get 3 annas and women $1\frac{1}{2}$ anna.

12. There are 13 bhagelas. The majority of bhagelas working on the fields of Chinna-nagavaram, reside in neighbouring villages. The terms of remuneration are not bad, though not sufficient for a plain healthy living.

Land Mortgage Debt.

13. There are 2 land mortgages both simple. The land involved is acres 14-9 dry and 18-11 wet land (including 16-0 acres of wet land in a neighbouring village). The

estimated value of the land is Rs. 1,965, and the debt is Rs. 1,046. One of the mortgages is subject to conditional sale if no redemption takes place within 5 years. Rates of interest are 9 per cent. in 1 case and 6 per cent. in another. The money-lenders are a Telanga raiyat in one case and the Hyderabad Government in the second taqavi case. The debts were incurred in one case as a result of accumulation, in another on account of household expenses. They were incurred respectively 3 and 8 years ago.

Other Debt.

14. Twenty-one of the 88 families are debt-free. One family owes land mortgage debt only, and non-land mortgage debt is due from 66 families. The total non-land mortgage debt is Rs. 6,939-3-0 (including the money value of $1\frac{1}{4}$ khandies of paddy). The average debt per indebted family works at Rs. 105-2-2 nearly. No crop is yet to hand at the time of investigation, and so this indebtedness is the total of the accumulation from previous years and the borrowings of the cultivation season just ending. So, the burden of debt has to be considered as comparatively light—thanks to the road and more congenial climate of the place.

15. The total debt divided among all the resident families gives an incidence of Rs. 90-11-10 nearly per resident family.

16. Thirty debts are based on personal security, 29 on crop security and 5 on the security of both. Two are based on the security of personal service.

17. The debts are :—

Rs.		
1,000 and more	in	1 case
500	”	1 ”
250	”	2 cases
100	”	18 ”
and less than Rs. 100	”	44 ”

18. Rates of interest levied are :—

15%	in	2 cases
12%	”	55 ”
and 9%	”	1 case

Eight are sundry debts.

19. They have lasted for :—

15 years	in	3 cases
8 "	"	1 case
6 "	"	2 cases
5 "	"	11 "
4 "	"	3 "
3 "	"	5 "
2 "	"	4 "
1 year	"	31 "
and less than 1 year	"	6 "

20. The money-lenders are :—

Telanga kalas	.. in	18 cases
Komti grocers	.. "	22 "
Telanga carpenter	.. "	1 case
" raiyats	.. "	12 cases
" shepherd	.. "	1 case
" cobbler	.. "	1 "
" blacksmith	.. "	1 "
" hakim	.. "	1 "
Velma raiyat	.. "	2 cases
Deccani Mahommedan clerk	.. "	1 case
Reddy raiyat	.. "	1 "

Five debts are due to several in each case.

21. Main causes for the debts are :—

marriage expenses	.. in	18 cases
household	.. "	17 "
cultivation	.. "	8 "
housebuilding	.. "	1 case
purchase of bulls	.. "	7 cases
" land	.. "	2 "
" house-site	.. "	1 case
" clothes	.. "	2 cases
" hides	.. "	3 "
grocer business	.. "	1 case
money-lending	.. "	1 "
land revenue payment	.. "	1 "
well-sinking	.. "	1 "
and accumulation	.. "	3 cases

Rs. 3,170-3-0 out of Rs. 6,939-3-0 is productive debt.

Rs. 1,272 is due to a Komti grocer.

Seed Supply.

22. Most of the small raiyats borrow seed and pay 25% more by "nag dowali" to the Ingurthy and Kothapelli sowcars.

How produce is disposed of.

23. Paddy is ordinarily grown more during the *abi* season than during *thabi*, but how much is grown in *abi* or *thabi* depends on amount of rainfall and general seasonal conditions. Bajri, white jawari and til are kharif crops and castor and yellow jawari are *rabi* crops. All produce is measured except chili and tobacco. Practically all small raiyats sell locally to komtis, and these convey accumulated stocks to Hanumkonda.

General.

24. Milk supply is very poor. The general standard of life is low, housing insanitary. There are 45 drinking water wells. Though the place is given to malaria during the months immediately following the rains, the general health is much better than in Pakhal or Mulug. There is no bicycle, no sewing machine.

25. Statistics from village records (1339 F.) are :—

bulls	96
cows	92
buffaloes	94
ploughs	52
carts	11

Eight are literate in Telugu, one in Urdu.

26. Chinna-nagavaram is well-located from the view-point both of fertility and means of communication. Rainfall is commensurate, the people are prepared to work hard, but there is no room for the resident families to eke out sufficient earnings.

VILLAGE

Agricultural

No. of Patta	Name of Pattadar	Name of actual occupant	Survey No.
1	Bairi Veeramallu	(a) Bairi Enkanna Narasayya	3
			100
		(b) Bairi Buchanna Narasayya	155
		(c) Bairi Venkata Ramudu	32
		(d) Bairi Narasayya	5
			4
			6
			7
			9
			33
			34
			18
			21
			158
			127
			128
			129
			131
			180
			91
			89
			3
			139
			107
2	Kundur Venkatareddy	Bompelli Mukandrao	80
3	Ghazi Mian	Naim Yar Jung	160
			147
			143
			14
			149
			152
			153
			154
			140
			136
			137
			106
			115
			109
			159
			160
			108
			188

CHINNA NAGAVARAM.

Holdings.

EXTENT OF LAND OCCUPIED			No. of bits	Extent of fallow land	Cultivated by occupant or tenant	Main occupation of landholder	Additional occupation if any
Dry	Wet	Garden					
..	1-1	joint cultivation	& division of	yield
1-24
4-19
2-34
..	0-12
..	0-23
..	1-19
..	1-21
..	1-5
4-33
8-6
..	0-36
..	1-13
6-9
3-1
2-10
4-5
2-34	..	2-14
..
0-5
0-39
8-14
2-39
9-25
3-5
11-37
19-34
18-39
18-1
4-29
19-26
17-4
14-15
5-31
7-29
15-15
5-20
11-24
6-34
20-5
2-17
6-10
2-24

No. of Patta	Name of Pattadar	Name of actual occupant	Survey No.
4	Merugo Venkayya	(a) Merugo Buchayya	116
		(b) .. Muthayya	86
		(c) .. Narasayya	125
		(d) .. Ramayya	..
5	Merogut Narasayya	(a) .. Narasayya	112
		(b) .. Buchayya	113
		(c) .. Muthayya	114
		(d) .. Ramayya	..
6	Chedupake Augadu	(a) Chedupaka Augadu	73
			60
			79
		(b) Chedupaka Peeradu	73
			60
			79
		(c) Chedupaka Veeradu	73
			60
			79
7	Nalam Narasimlu	(a) Nalam Narasimlu	105
			103
			104
			88
			95
		(b) Nalam Sahibu	105
			103
			104
			88
8	Ponnam Ramulu	Bairi Chinna Venkulu	83
9	Madati Veerayya	Madati Veerayya	102
10	Nagalli Venkadu	(a) Nagalli Ramudu	29
		(b) Nagali Venkadu	29
11	Seelam Lachmayya	(a) Seelam Lachmayya	148
		(b) .. Narasayya	47
		(c) .. Buchamma	..
		(d) .. Mallayya	..
12	Palli Veerayya	(a) Palli Ramulu	156
		(b) Pedda goni Muthayya	156
13	Bairu Dhammayya	Bairu Narasayya	167
14	Bairu Ramayya	(a) Bairu Muthyalu	98
			97
		(b) Bairu Venkayya	98
			97

CHINNA NAGAVARAM.

Holdings--(contd.)

EXTENT OF LAND OCCUPIED			No. of bits	Extent of fallow land	Cultivated by occupant or tenant	Main occupation of landholder	Additional occupation if any
Dry	Wet	Garden					
4-33	joint occupation	..	kalal.
0-19	& division of yield	..	do
2-24	do
7-19	1	..	Joint occupation
3-34	& division of yield
8-7
..	0-17 $\frac{1}{2}$	do	..	dhed work.
..	0-0 $\frac{3}{4}$
1-16 $\frac{1}{2}$	0-17 $\frac{1}{2}$	do
..	0-0 $\frac{3}{4}$
1-16 $\frac{1}{2}$	0-35	..	3	do
..	0-1 $\frac{1}{2}$
2-33	joint occupation	..	kalal.
3-21 $\frac{1}{2}$	& division of yield
0-4	except S. No. 95
0-10	which is separate-
0-2 $\frac{1}{2}$	ly occupied and
3-21	cultivated by No.	..	do
3-21 $\frac{1}{2}$	Narasimha
0-4
0-10
0-2 $\frac{1}{2}$
0-34	1	do
0-23	1	do
1-16 $\frac{1}{2}$	1	sethsindhi of
1-16 $\frac{1}{2}$	1	do
4-0	2	..	joint occupation	agriculture	coolie.
..	0-7	& division of yield
..	do	do
..
1-19	1	kalal.
1-19	1
..	0-10	..	1	do
0-7 $\frac{1}{2}$	1	minor.
..	0-5
0-23 $\frac{1}{4}$	1	kalal.
..	0-15

No. of Patta	Name of Pattadar	Name of actual occupant	Survey No.
15	Bobbala Lalayya ..	(a) Bobbala Ramayya ..	68
		(b) Muthadu ..	
		(c) Kodayya ..	
16	Bairi Venkata Ramudu ..	(a) Bairi Venkata Ramudu ..	126
		(b) Bairi Mallayya ..	126
		(c) Nalam Narasimha ..	126
17	Kommara Muthadu ..	Bairi Venkata Ramudu ..	123
18	Bompelli Ramayya ..	Bompelli Mukunda Rao ..	141
19	Seela Narasayya ..	(a) Nukala Sheshamma ..	119 42 43
		(b) Kurumindla Bodayya ..	
		(c) Lachayya ..	76
		(d) Veerayya ..	
		(e) Batham Bakkadu ..	44
20	Tirutomala Lakshminarasayya.	(a) T. Lakshminarasayya ..	179 30 35 36 37
		(b) Vadla Ramaswami ..	
		(c) Bhadravaya ..	72
		(d) Venkatanarasu ..	
		(e) Lakshminarasayya ..	72
21	Bairu Buchanna ..	(a) Bairu Buchanna ..	110 111 110 111 110 111
		(b) Enkanna ..	
		(c) Chinna Venkulu ..	
22	Bairu Sayanna ..	Bairu Narasayya ..	8
23	KuruMindla Lachayya ..	(a) K. Lachayya ..	124
		(b) K. Veerayya ..	
		(c) K. Bodayya ..	
		(d) K. Narasayya ..	
24	Bobbala Ramayya ..	(a) Bobbala Ramayya ..	67
		(b) Kodayya ..	
		(c) Muthayya ..	
25	¹ / ₄ Inam Vadla Ramaswami ..	(a) Vadla Ramaswami ..	70
	.. Lakshminarasayya, etc	(b) Bhadravaya ..	71
		(c) Venkatanarasayya ..	
		(d) Lakshminarasayya ..	70 71

CHINNA NAGAVARAM.

Holdings -- (contd.)

EXTENT OF LAND OCCUPIED			No. of bits	Extent of fallow land	Cultivated by occupant or tenant	Main occupation of landholder	Additional occupation if any
Dry	Wet	Garden					
..	0-15	..	1	..	(possession in years)	..	cowherd
..	shepherd
..	coolie.
3-27	1	agriculture	kalal.
3-27	1	..	do	do	do
3-27	1	do	do
3-8	1	agriculture	..
5-27	2	do	..
21-37
11-4	1	do	..
..	2-11
..	1-12	..	1	..	joint occupation & division of yield	do	..
..	2-6	..	1	do	..
0-38
3-3
7-39
9-25
12-6
..	0-17½	..	1	..	do	..	carpenter.
..	0-5½	..	1	do
8-21	1	kalal.
8-21	1	police pate
8-0	1	kalal.
..	0-18	..	1	do
16-12	1	..	joint occupation & division of yield	..	do
..
..	0-22	..	1	..	held and cultivated alternately	..	cowherd
..	0-12	..	1	coolie.
..	1-8	joint occupation & division of yield	..	shepherd.
..	carpenter.
..	do
..	0-4	..	1	do
..	0-10	do

VILLAGE
Agricultural

No. of Patta	Name of pattadar	Name of actual occupant	Survey No.
26	Errabelli Pralad Rao	E. Venkateshwar Rao	1 10 11 14 12 19 16 17 26 27 28 24 25 22 65 59 58 56 55 54 52 57 51 50 49 48 46 94 118 117 151 173 174 177 178 101 90 87 84 85 88 81

CHINNA NAGAVARAM.

Holdings.—(contd.)

EXTENT OF LAND OCCUPIED			No. of bits	Extent of fallow land	Cultivated by occupant or tenant	Main occupation of landholder	Additional occupation if any
Dry	Wet	Garden.					
6-6
..	1-3
..	0-9
..	1-22
..	0-34
..	1-6
..	0-36
..	1-2
..	1-23
..	1-9
..	0-39
..	1-15
..	1-7
..	1-2
..	0-21
..	1-14
..	1-24
..	1-30
..	1-11
..	1-13
..	1-19
..	1-13
..	1-14
..	2-26
..	1-10
..	1-13
..	1-17
6-26							
8-32							
4-12							
2-18							
19-27							
..	1-18						
..	0-29						
..	0-23						
1-17							
1-27							
0-19							
0-32							
0-37							
6-9							
1-26							

VILLAGE
Agricultural

No. of Patta	Name of Pattadar	Name of actual occupant	Survey No.
			82
			93
			172
			169
			164
			135
			163
			53
			175
			176
			157
			99
			92
			122
			181
			182
			183
			184
			185
			186
			187
			188
			189
			190
			191
			192
			193
			194
			195
			196
			197
			198
			199
			200
			201
			202
			203
			204
			205
27	Merugo Buchanna	(a) Merugo Muthayya..	..
		(b) " Marasayya	..
		(c) " Ramayya
			} 96

CHINNA NAGAVARAM.

Holdings—(contd.)

EXTENT OF LAND OCCUPIED			No. of bits	Extent of fallow land	Cultivated by occupant or tenant	Main occupation of land holder	Additional occupation if any
Dry	Wet	Garden					
0-38							
1- 1							
3-26							
2- 0							
1-18							
3-22							
3-31							
..	1-29						
..	2-24						
..	1- 4						
5-32							
0-14							
0-38							
8-25							
12-33							
16- 9							
16- 2							
19-16							
18-27							
18-13							
18-19							
16-32							
14- 4							
18-36							
18- 7							
15-25							
17-30							
11- 9							
13-18							
12-35							
13-21							
13-34							
18-25							
14- 4							
12-27							
16-26							
15-32							
18-38							
4-36	1	..	joint occupation & division of yield	..	kalal.

VILLAGE

Agricultural

No. of Patta	Name of Pattadar	Name of actual occupant	Survey No.
28	Tavasi Narasayya	Tavasi Narasayya ..	23
<i>Inam</i>			
29	Dasari Malladu	(a) Dasari Pedda Malladu ..	2
		(b) Dasari Chinna Malladu ..	38
30	Chedipaka Murhadu	(a) Ch. Chukka Muthadu ..	63
		(b) „ Chukka Veeradu ..	64
		(c) „ Chinna Narasadu ..	66
		(d) „ Pedda Veeradu ..	65
		(e) „ Gopadu
		(f) „ Augadu
31	Sakala Bhomadu	(a) Sakala Muthadu ..	74
			75
			62
		(b) Sakala Narasadu ..	74
		(c) Sakala Chinna Narasadu ..	75
		(d) Sakala Malladu ..	62
		(e) Sakala Muthadu II

VILLAGE
Agricultural

Serial No.	No. of Patta	Name of Tenant	WHETHER		Survey No.
			Landowner	Landless	
1	1	Bingi Sivayya		*	107
2	3	Safavat Bhajya		*	162
3		Do Rupla	*	*	147
4		Do Amrya		*	143
5		Do Buddya		*	145
6		Do Kotya		*	149
7		Dharav Somla		*	152
8		Do Dharmā		*	153
9		Do Sakram		*	154
10		Mahet Kemla		*	140
11		Do Honama		*	136
12		Do Pigla		*	137
13		Do Tola		*	106
14		Lolavat Lachya		*	115
15		Muthyala Narasimha		*	109
16		Seelam Narasimha	*		159
					160
					108
					133
17	10	Madgula Mallayya	*		29
18	12	Kurumindla Lachayya	*		156
					156
19	20	Tavasi Narasayya	*		87
20	20	Bhokya Gopya		*	30
					35
					36
21	26	Maddala Muthayya	*		1
					68
					81
22	26	Bairi Venkata Ramudu	*		55
					56
					54
					157

CHINNA NAGAVARAM.

Tenants.

AREA CULTIVATED ON TENANCY			No. of fragments of the Tenancy	Duration of contract	Terms	Additional occupation if any
Dry	Wet	Garden				
6-29	1 year	$\frac{1}{3}$ crop to the occupant, $\frac{2}{3}$ to the tenant land revenue paid by landholder.	kalali.
11-27	do	Rs. 480 paid by the chief tenant, safavat Bhajya. The rest of the tenants take for cultivation prices of land from the chief tenant & not from the landlord.	..
19-34	do		..
18-89	do		..
18- 1	do
4-29	do
19-26	do
17-34	do
14-35	do
5-31	do
7-29	do
15-15	do
5-20
11-24
16-34	do	..	timber contractor.
20- 5	do
2-17
6-10
2-24
2-33	do	half crop	..
1-19	2 years	if rice sown $\frac{1}{2}$ & $\frac{1}{2}$.	..
1-19	do	if til or castor $\frac{2}{3}$ tenant's and $\frac{1}{3}$ landowner's.	..
12- 6	5 years	payment of Rs. 10 annually	grocer.
3- 3	do	payment of Rs. 30 annually	..
7-39
9-25
6- 6	1 year	if "til" sown $\frac{2}{3}$ to the tenant & $\frac{1}{3}$ to the occupant	kalali.
6- 9
1-26
..	1-11	3 years	paddy 4 kandies and Rs. 10 for dry number.	do
..	1-30
..	1-13
5-32

VILLAGE

Agricultura

Serial No.	No. of Patta	Name of Tenant	WHETHER		Survey No.
			Landowner	Landless	
23	26	Bairu Venkayya	*		94
24		Bairu Mallayya			118
					117
25	26	Nal'am Sahibu	*		101
26		Bairu Mallayya			90
					87
					84
					85
27	26	Goglot akka	}	*	181
28		" Uga			182
29		" Rathiram			183
30		Bhecma Banjara			184
31		Nanya Banjara			185
					186
					187
					188
					189
					190
					191
					1 2
					193
					194
					195
					196
					197
					198
					199
					200
					201
					202
					203
					204
					205

CHINNA NAGAVARAM.

Tenants.—(contd.)

AREA CULTIVATED ON TENANCY			No. of fragments of the Tenancy	Duration of contract	Terms	Additional occupation if any
Dry	Wet	Garden				
6-26	1 year	if "til"— $\frac{2}{3}$ to the tenant, $\frac{1}{3}$ to the occupant.	..
8-32						
4-12						
1-17	3 years	Nallam Sahibu Rs. 8-12-0 Bairu Mallayya " Rs. 10-14-6	..
1-27						
0-19						
0-32						
0-37						
12-33	1 year	Rs. 425 in all used for grazing and not for cultivation.	..
16- 9						
16- 2						
19-16						
18-27						
18-13						
18-1						
16-32						
14- 4						
18-36						
18- 7						
15-25						
17-30						
11- 9						
13-18						
12-35						
13-21						
14-34						
17-17						
18-25						
14- 4						
12- 7						
16-26						
15-32						
18-38						

VILLAGE

Table of

Serial No.	Name of master	Name of Bhagelas	Served for how long
1	Bairu Narasayya	.. Morgandla Yelladu ..	8 years
2	Bairu Buchanna Tukala Buchanna ..	5 years
3	B iru Venkanna Naima Bala Mallu ..	2 years
4	Merugu Buchanna	.. Chekati Veeradu ..	1 year
5	Tella Narasimha Naima Ailayya ..	6 year
6	Tallam Narasimha	.. Seelam Somudu ..	1 year
7	Bairu Venkata Ramudu	.. Akku Malladu ..	10 years
8	Batheni Narasayya	.. 1. Golla Veeradu ..	2 years
		.. 2. Nainna Ponnayya ..	3 years
9	Bathen Ramayya	.. Oomla Banjara ..	1 year
10	Bompelli Mukandarao	.. 1. Selam Chandrigadu	10 years
		.. 2. Metta Narasayya ..	1 year
		.. 3. Bachuli Gadu ..	3 years
One maund equal 64 local measures called " SOLGAS. "			

CHINNA NAGAVARAM.

Bhagelas.

Amount of debt	Interest if any	Remuneration to Bhagela
Rs. 30	..	1½ maunds of jawari per month.
..	..	do
60	12%	do
20	12%	do
10	12%	do
..	..	1¼ do
..	..	Food, clothing and Rs. 12 per year.
20	..	1¼ maunds of jawari per month.
10	..	1¼ do
80	12%	do
30	12%	do
..	..	do
..	..	¾ maunds of jawari per month.

VILLAGE

Debts on

Serial No.	Patta No.	Name of Landholder	Survey No.	Extent of land involved	Present value in the market
1	2	Bompelli Mukandarao ..	80	3-5d plus 16 acres of wet land in Kothapalli.	Rs. 1,600 + 65
2	19	Nookala Seshamma ..	42 43	11- 4d 2-11w	300 ..

CHINNA NAGAVARAM.

Land Security.

Amount of debt	For how long has debt lasted	Terms	Money-lender's name and class	Cause for debt
Rs. 1,000	3 years	Simple mortgagage conditional sale after 5 years. 9% interest.	Konda Ramakrstaiah The langa raiyat	Prior debt.
46	8 years	Simple mortgagage 6%	Government.	Household expenses.

VILLAGE

Debts (other than

No.	Name of the head of family	Amount of debt	Security	TERMS	
				in money	In kind
1	Elamadri Narasingu	300	crop	12%	..
2	Elamdari Lachi	100	personal	12%	..
3	Muthala Narasimha	100			
4	Gadipalli Ramulu	50			
5	Yousuff Ali	60	do
6	Busigompala Narasimha	40	do	12%	..
		5			
7	Gatta Narasimha	50	do	12%	..
8	Cherkoa Ramchander Rao
9	Nookala Seshamma	40	do	6%	..
		40			
10	Khela Maisayya	20	supply of "tadwad" bark and also of "Amaltas"		
11	Nalam Narasimha	100	crop	12%	..
		100	personal
12	Bairichinna Venkayya	100	crop	12%	..
13	Bairi Venkamma	50	personal	12%	..
14	Bairi Venkataramudu	100	crop	12%	..
		200	personal	12%	..
15	Madati Veeranna	60	personal	12%	..
16	Bairi Buchanna	200	crop	12%	..
		100			
17	Mdati Narasimha
18	Chekata Mallayya	30	personal	12%	..
		30			
19	Bairu Mallayya	50	personal	12%	..
		40	and crop		
20	Tokala Buchanna
21	Nallam Sahibu	40	personal	12%	..
		50			
22	Tavasi Ramayya
23	Tavasi Narasayya	500	personal	9%	..
		500		12%	
24	Sakala Muthadu	30	personal	12%	..
25	Dasaru Pedda Malladu	60	do	12%	..
		60			
26	Elamadri Basvadu	10	do	sundry	..
27	Dasari Chinna Malladu	23-3	do	12%	..
28	Kommatam Ramudu	20	do	sun ry	..
29	Chedupaka Augadu	200	crop	12%	..

CHINNA NAGAVARAM.

on land Security).

For how long has the loan lasted	Name and Class of money-lender	Cause for debt
10 years	Nallam Narasimha : kalal	.. old debt
3 years	Tavati Narasayya: komti	..
6 months	Gurram Mallayya : kalal	.. marriage
	SUNDRY	
1 year	Vadla Eerayya : carpenter	.. marriage
6 months	Mahomed Zahed : clerk (Mahaboobabad	.. trade
5 years	Kurabela Lachayya : kalal	.. marriage
	SUNDRY	
1 year	Pusaperla Narasimha	.. marriage
1 year	Takavi loan	.. household expenses
	SUNDRY	
	SUNDRY	clothes
8 years	Tavasi Narasayya : komti	.. agriculture
1 year	Managani Komarayya : kalal	.. marriage
1 year	Tavasi Ramayya : komti	.. marriage
2 years	Ganji Venkatanarsu : kumbi	.. old debt
1 year	Tavasi Ramayya : komti	.. agriculture
1 year	Konda Ayyanna : kumbi	.. marriage
1 year	Konda Ayyanna : kumbi	.. household expenses
1 year	Tavasi Ramayya : komti	.. agriculture and house-
	Ganji Narasayya : kumbi	.. hold expenses
6 years	Konda Ayyanna : kumbi	.. purchase of house-site
8 years	Bodla Ailaga : shepherd	.. household expenses
10 years	Tavasi Narasayya : komti	.. agriculture
1 year	Nalam Ramakka : kalalnee	..
1 year	Tavasi Narasayya : komti	.. household expenses
	Konda Ramakkrishmayya : kumbi	..
1 year	Belde Narasayya : komti	.. money-lending and
	Konda Ramakrishnayya :	.. business
5 years	Chimala Gopayya : shepherd	.. household expenses
1 year	Tavasi Narasayya : komti	.. marriage
	SUNDRY	
5 months	Kurramidla Beddayya : kalal	.. household expenses
1 year	Medi Achanna : chambar	.. bulls
1 year	SUNDRY	
1 year	Bairu Buchanna : kalal, Batham Bakkalu:	.. land revenue, agricul-
	koli, Bairu Narasayya : kalal Krumindla	.. ture, and household
	Lachayya : kumbi	.. expenses

VILLAGE

Debts (other than

No.	Name of the head of family	Amount of debt	Security	TERMS	
				In money	In kind
30	Chedupaka Peeradu	50	crop	12%	..
		30			
		20			
31	Chedupaka Veeradu	20	crop	12%	..
		50			
32	Moragondla Ramudu	15	crop	SUNDRY	..
33	Chedupaka Chinna Narasadu	10	personal	do	..
34	Elupula Muthadu
35	Nekrakonti Muthadu	10	crop	15%	..
36	Chukka Muthadu	6	crop	12%	..
37	Chedupaka Veeradu II	10	crop	12%	..
38	Chedupaka Gopadu	100	crop	12%	..
39	Chedupaka Malladu	10	personal	SUNDRY	..
40	Chedupaka Veeradu III	20	crop	12%	..
41	Moragondla Yelladu	30	personal	12%	..
42	Batham Veeranna	40	(personal now former ly crop)	12%	..
43	Batham Ramulu	200	personal and crop	12%	..
44	Sakala Muthadu	26	crop	12%	..
45	Sakala Malladu	30	crop	12%	..
46	Sakala Pedda Narasadu	50	crop	12%	..
47	Sakala Chinna Narasudu	30	crop	12%	..
48	Merogo Buchanna	100	personal	12%	..
49	„ Muthayya	100	crop	12%	..
50	„ Narasayya	200	crop	12%	..
51	Bairu Narasayya	800	crop	12%	..
52	Bommera Ramulu
53	Madeti Venkulu	50	personal	12%	..
54	Peddagoni Muthayya	60	do	12%	..
55	Kur mala Lachayya	26	crop	12%	..
		100			
56	„ Bodayya	50	crop	12%	..
57	„ Narasimha	100	crop	12%	..
		30			
58	Polose Shamamma	40	personal	15%	..
59	Seelam Lachmayya
60	„ Narasimha	30	crop	12%	..
		10			

CHINNA NAGAVARAM.

on land Security)—contd.

For how long has the loan lasted	Name and Class of money-lender	Cause for debt
1 year	Bairu Buchanna, Batham Bakkalu, Batham Mallamma	agriculture
5 years	Batham Bakkalu - koli, Bairu Buchanna : kalal	agriculture and land revenue
2 months	Tavasi Narasayya : komti	.. purchase of hides
1 year	Bairu Buchanna : kalal	.. household expenses
5 years	Naimi Rangareddy : Reddy Pesala Setharamulu	.. agriculture and well-sinking
5 years	Bommara Mallayya : kalal	.. marriage
3 years	Bairu Buchanna	.. chapal making for trade
3 years	Nalam Narsimma	.. agriculture
1 year	Bairu Buclanna	..
1 year	Bairu Buchanna : kalal	.. clothes
1 year	do	.. chapal making
4 years	Bairu Narasayya : kalal	.. marriage
6 years	Tavasi Narasayya : komti	.. agriculture
	Konda Narasayya : kumbi	..
1 year	Tavasi Narasayya : komti, Bairu Buchayya, Ganji Venkayya, Magani Mallayya	.. bulls
5 years		.. a famine
5 years		..
5 years	Tavasi Narasayya	.. marriage
5 years	do	.. do
3 years	Ganji Narasayya : kumbi	.. household expenses
1 year	Tavasi Narasayya : komti	.. purchase of bulls
5 years	Gunam Mallayya : kalal	.. do
1 year	Kondhoor Mallayya : kalal	.. to pay up taqaviloan
1 year		..
1 year	Ganji Chandrayya : kumbi	.. marriage
4 years	Ganji Krishtayya : kumbi	.. household expenses
2 years	Tavasi Narasayya : komti	.. purchase of land
	Bobbala Muthayya : kumbi	..
1 year	Bobbala Muthayya : kumbi	.. purchase of bulls
1 year	Posaparli Narasimha, Bobbla Muthayya	.. do
5 years	Edulapuram Shamalam : blacksmith	.. household expenses
2 years	Bompelli Mukand Rao : Welma	.. purchase of bulls and clothes

VILLAGE

Debts (other than

No.	Name of the head of family	Amount of debt	Security	TERMS	
				In money	In kind
61	Bordi Veeradu
62	Batham Bukkalu	200	crop	12%	..
63	Posala Pedda Narasimha
64	„ Chinna Narasimha
65	„ Sesugadu
66	Gurram Rami
67	Gurram Mallayya
68	Raval Sayenna
69	Peumandla Buchi Ramulu
70	Maddala Muthayya	50	personal and crop	12%	..
71	Bommera Mallayya	50	crop	12%	..
		40	personal		
72	Panjala Narasimha
73	Gunda Ramayya	13	crop	12%	..
74	Gunda Narasayya	40	crop	12%	..
75	Wadla Lakshminarasu	150	personal	12%	..
76	„ Veerayya				
77	Bompelli Mukandrao
78	Vadla Ramaswami
79	Vadla Venkatanarasu	50	personal	12%	..
80	Vadla Brahmayya
81	Bingi Sivayya	150	do	12%	..
82	Golla Sayigadu	10	do	12%	..
		20			
83	Bathim Mallanam
84	Botla Narasimha
85	Naini Ramulu	60	personal service
86	Bobbala Ramulu
87	Palli Ramulu	40	personal	12%	..
88	Golla Lingayya	38	crop	12%	..
		26			
		26			
		1 khandi of paddy			
		5 mds. of paddy			

CHINNA NAGAVARAM.

on land Security)—concl'd.

For how long has the loan lasted	Name and Class of money-lender	Cause for debt
4 years	Posala Pedda Narasimha : Hakim and business man	purchase of bulls
..		
..		
..		
..		
1 year	Konda Ramakrishtayya : kunbi ..	household expenses
2 years	Tavasi Narasayya Sanikara Mallayya ..	do
..		
1 year	Tavasi Narasayya	do
1 year	do	do
1½ years	Noonla Kondayya : all komti ..	marriage
..		
8 months	Tavasi Ramayya	house-building
..		
3 years	Tavasi Narasayya Kommaboyina Ramulu : shepherd Batham Muthyalu	agriculture
1 year	Tavasi Narasayya	
..		
..		
1 year	Bairi Eukonna : kalal Muthalu Narasimhuloo marriage koli	
..		
1 year	Bairi Eukanna : kalal Gani Damayya : kunbi	household expenses
3 years	Yerrapalli Narasayya : welma, Tavasi Narasayya, Bairi Buchanna, Kondur Mallayya Yerrebelli Venkateshwararao ..	do

AMMAPALAM.

(Mahbubabad Taluqa.)

About 2 miles from Dornakal railway station, this is a village which is typical (1) of the potentialities of this district which man can utilise with sufficient capital and labour, and (2) of the maldistribution of the income from land generally prevalent in this district on account of big self-seeking zamindars. This is a raiyatwari village consisting of one big pattadar and about 40 very small pattadars. The big pattadar is reported to have held at concessional rates of assessment for 40 years some 1328-28 acres of "banjar" land since 1296 F. When 40 years were over in 1338 F. the Banjardar seems to have got one year's extension of his rights for 1339 F. Also, by an agreement with Government (of the year 1330 F.), this big pattadar and banjardar has undertaken to repair and maintain the *katta* (dam) and *nala* (channel) of Pakhal river, as a remuneration for which lands under the *nala* are held by him as *bil-maktha* (permanently settled lands). How this big zamindar acquired his patta lands, developed his banjar and secured acres 155-4 wet land under the Pakhal nala (as also the permanent settlement of the assessment thereon) is a complicated affair which cannot be discussed here at length. Suffice it to say that he holds all the necessary Government sanctions including a High Court decree, authorising him to hold the patta lands, the banjar and the maktha ; but that from a broader viewpoint of righteousness, the whole matter does require careful revision—in view of the fact that the peasantry of the village is fast growing decadent on account of the increasing demands of the favoured landholder. He styles the village as "his," the village is called 'Ahmednagar' by his clientele (after his name) though the Government name is Ammapalam, and it took all the ability of the Economic Inquiry staff to persuade the terror-stricken raiyats to tell the truth in the matter of tenancy terms and debts, dispossessions and distrains.

2. The resident families number 295 and the population is 1,219.

Land holdings.

3. The area of the village is distributed as follows :—

	Acres
dry land	2,000- 2
wet land	240-17
garden land	26-20
village site	31- 8
naddi nalla, etc.	101- 6
road	9-39
boundary	18-18
phootk-harab, etc.	502-23
Total area	2,930-13

4. Pattadars number 51. In 4 pattas, the lands are held by occupants who are in no way related to the respective pattadars or their heirs. The actual number of occupants is 66.

The size of the average dry land holding works at.

acres $\frac{2000-2}{53} =$ acres 37-29 nearly,

of wet land acres $\frac{240-17}{38} =$ acres 6-13 nearly, and

of garden land acres $\frac{26-20}{12} =$ acres 2- 8 nearly

If the big landholder is excluded, the respective averages steeply descend to

dry land acres $\frac{188}{52} =$ acres 3-25 nearly,

wet land acres $\frac{43-1}{37} =$ acres 1- 7 nearly, and

garden land acres $\frac{20-16}{12} =$ acres 1-34 nearly.

5. Classified according to sizes of their holdings, the occupants stand as follows :—

occupants holding		<i>d.</i>	<i>w.</i>	<i>g.</i>
1,500 acres & more		1	0	0
Do	100 do	0	1	0
Do	75 do	0	0	0
Do	50 do	0	0	0
Do	40 do	0	0	0
Do	35 do	0	0	0
Do	30 do	0	0	0
Do	28 do	1	0	0
Do	25 do	0	0	0
Do	22 do	1	0	0

		<i>d.</i>	<i>w.</i>	<i>g.</i>
occupants holding	20 acres and more	0	0	0
Do	18 do	0	0	0
Do	15 do	0	0	0
Do	12 do	3	1	0
Do	10 do	1	0	0
Do	8 do	0	0	0
Do	5 do	5	1	1
Do	2 do	10	7	3
Do	1 acre ..	6	14	7
Do	20 guntas ..	9	6	0
Do	10 „	8	3	1
less than	10 „	8	5	0
		53	38	12

Nine of the occupants hold wet land only, four hold garden land only.

6. Of 66, 6 occupants do not cultivate their lands. One is a Government servant, one a cowherd, one a carpenter, and 3 are do nothings.

7. Of 60 cultivating occupants, 11 manage their cultivation work partly. The following is the classification of cultivating occupants, according to sizes of holdings :—

		<i>d.</i>	<i>w.</i>	<i>g.</i>
8. cultivating occupants	1,500			
holding acres and more		0	0	0
Do	100	0	0	0
Do	75	0	0	0
Do	50	0	0	0
Do	40	0	0	0
Do	35	0	0	0
Do	30	0	0	0
Do	28	1	0	0
Do	25	0	0	0
Do	22	1	0	0
Do	20	0	0	0
Do	18	0	0	0
Do	15	0	0	0
Do	12	3	0	0
Do	10	1	0	0
		partly		
Do	8	0	0	0
Do	5	4	1	0

cultivating occupants holding
acre and more

	1	partly			
Do	2	5	5	2	
	3	partly	2	partly	
Do	1	4	6		
		2	partly	6	partly
Do	20	guntas	6	8	0
			2	partly	
Do	10	„	8	3	1
					partly
Do	less than 10	guntas	6	5	0
			2	partly	
			38	28	9
			11	partly	8
				partly	1
				partly	

9. Six (2 weavers, 3 kalals and 1 fisherman) pursue cultivation as a subsidiary profession. Fourteen of the remaining 54 cultivating occupants have the subsidiary occupations shown below :—

washermen	..	4
Hindu purohits	..	2
kalal	..	1
putwari	..	1
majkuris (village peons)	..	2
gumastha putwari	..	1
neeradis	..	3

Forty depend entirely on cultivation for their livelihood.

10. Acres 23-35 dry land, 37-25 wet land and 1-14 garden land passed hands during the last 25 years. The bulk of this, namely acres 22-9 dry, 34-8 wet and 1-14 garden land passed from cultivating occupants to persons belonging to noncultivating classes and not actually cultivating. As can be seen from the first table on Land Transfers, practically all the latter extent passed into the hands of the big land-holder of the village. When the classification of occupants according to sizes of holdings and the land transfers statements are placed side by side with the table on agricultural tenancies, it is clear that this village has fast deteriorated into a large band of tenants.

VILLAGE
Statement of
(Excluding inheritances)

FROM PERSONS BELONGING TO CULTIVATING CLASSES

to person belonging to cultivating classes and actually cultivating		to persons belonging to cultivating classes but not cultivating at present		to persons belonging to non-cultivating classes but actually cultivating at present		to persons belonging to non-cultivating classes and not cultivating at present	
Survey No.	Extent	Survey No.	Extent	Survey No.	Extent	Survey No.	Extent
482	0-5	485	0-11	7	4-12
	1-21 ^w	413	0-2	478	0-25
413	0-10	10	3-4
						12	1-4
						13	0-24
						35	0-39
						421	2-18
						579	0-15 <i>g</i>
						584	0-20 <i>g</i>
						585	0-19 <i>g</i>
						200	9-3 <i>g</i>
						392	1-14 <i>w</i>
						394	2-8 <i>w</i>
						395	1-24 <i>w</i>
						396	0-30 <i>w</i>
						397	1-35 <i>w</i>
						398	1-33 <i>w</i>
						406	1-31 <i>w</i>
						407	1-22 <i>w</i>
						437	1-31 <i>w</i>
						438	1-28 <i>w</i>
						463	1-33 <i>w</i>
						393	0-38 <i>w</i>
						454	1-5 <i>w</i>
						455	1-23 <i>w</i>
						456	1-31 <i>w</i>
						457	1-4 <i>w</i>
						458	1-39 <i>w</i>
						459	1-28 <i>w</i>
						460	1-19 <i>w</i>
						461	1-26 <i>w</i>
						466	1-8 <i>w</i>
						467	1-8 <i>w</i>
	Col. totals				0-13 dry land		
	0-15 dry lan						22-9 dry land
	1-24 wet land						34-8 wet land
							1-14 gar'en land

VILLAGE

Statement of

(Excluding inheritances)

Kha- tha No.	Survey No.	EXTENT			From
		D.	W.	G.	
1	485	0-11	Dceti Asalu
2	7	4-12	Mallam Gopanna
	478	0-25	Do
5	10	3- 4	Kandula Ramulu
	12	1- 4	
	13	0-24			
14	35	0-39	{ Elpula Lachigadu Elpula Phakirayya
16	452	0- 5	1-24	..	
18	413	0-10	Kopelli Gurugadu
	413	0- 2	Do
26	3	0-38	Ravulapati Ramchandrarao
30	541	..	1-33	..	Gauga Lakshmbai
					Navila Pedda Guruvayya
33	421	2-18	„ Chinna „
					„ Veeradu „
38	579	0-15	Kaparboyina Sarappa
	584	0-20	
	585	0-19	
40	200	9- 3	Dharavat Thakur Banjara
41	392	..	1-14	..	Mallam Raghavayya
	394	..	2- 8	..	„ Pattabhi Ramayya
	395	..	1-24	..	„ Narasayya
	396	..	0-30	..	
	397	..	1-35	..	
	398	..	1-33	..	
	406	..	1-31	..	
	407	..	1-22	..	
	437	..	1-31	..	
	438	..	1-28	..	
	463	..	1-33	..	

VILLAGE

Statement of

(Excluding inheritances)

Kha- tha No.	Survey No.	EXTENT			From	
		D.	W.	G.		
50	393	..	0-38	..	Narsayya	
	454	..	1- 5	..		
	455	..	1-23	..		
	456	..	1-31	..		
	457	..	1- 4	..		
	458	..	1-39	..		
	459	..	1-28	..		
	460	..	1-19	..		
	461	..	1-26	..		
	466	..	1- 8	..		
	467	..	1- 8	..		
	In patta No. 50, information is not available with regard to the transfer of					
	Grand Total.					
<i>23-35 d</i>						
<i>37-25 w</i>						
<i>1-14 g</i>						

AMMAPALAM

*Land Transfers*and partitions).—*concl.*

To	How many years ago	How transferred
Ahmed Ali Khan	to leave after reaping her vest.	alleged withdrawal of compensation against other transactions.
..	..	
..	..	
..	..	
..	..	
..	..	
..	..	
..	..	
..	..	
some numbers from the inandar to another occupant.		

11. Acres 105-4 are fallow on account of infertility. But very soon these lands also promise to be brought under the plough. All the raiyat families in the village want to have their own land, many of them have small plots, but there is no room for their ambition. The soil is good, water-supply ample, the raiyats enterprising and hard-working. The market price of one acre of dry land is on the average Rs. 75, of wet land under tank Rs. 200, of wet land under the Pakhal nala Rs. 400. But nobody dare think of buying. The bulk of land is in the hands of big zamindar, and he is always anxious to secure more of land. There are 19 agricultural wells—practically all in disrepair. The competition among the raiyats for taking the big landholder's lands on tenancy, is very keen and this is partly the explanation for the very high tenancy terms under which they are working.

Agricultural Tenancies.

12. One hundred and seventy-six tenancies comprise acres 1393-13 dry land, 674-14 wet land and 16-14 garden land. Of this area, the acreage let out on tenancy terms by the one big landholder is 1382-2 dry land, 650-8 wet land and 16-24 garden land. A good portion of the wet area is under the *nala* or in the *banjar*, and therefore shown as dry land in the village records. The total money rent due by tenants (apart from a very few cases in which crop rent is paid) on account of the total tenanted area is Rs. 23,377-14-0. Of this amount, Rs. 22,495-14-0 is due to the big landlord. Putting dry, wet and garden land all together, the average rent he collects per acre works at $\frac{\text{Rs. } 22,495-14-0}{\text{acres } 2,048-34} = \text{Rs. } 10-15-8$ nearly.

13. In a high majority of cases, the tenants put in so much of land improvement (conversion of dry to wet land, etc.) that many seriously believe that they are the rightful owners of the respective lands in perpetuity—of course under the big landowner. But during the last 5 years there have been numerous cases of eviction after 1, 2 and even 3 decades of tenancy, and giving the lands to new tenants at higher rates. The full rates of Government assessment on wet land in this village vary between Rs. 7 and Rs. 9 per acre. The rates payable by the tenants to the banjardar range from Rs. 10 (in the case of dry land just made wet) to Rs. 25 per acre.

17. Only 16 of the tenants are landless. One hundred and seventy-four tenancies are in money terms and two are in terms of crop. Two tenancies are 5 year contracts, one a three year contract, and 173 are annual contracts. A specimen tenancy agreement is attached (both in the original language and in English—verbatim translation).

Agricultural Labourers.

15. Only 30 of the 295 families are landless and tenancyless. Their details are :—

kalals	7
goldsmiths	2
weavers	5
grocers	2
cowherds	2
carpenter	1
police patel	1
teacher	1
hakim	1
potter	1
bhagelas	2
coolies	4
dependent	1

16. Wages are paid mostly in money : men get 5 annas a day, women 2 annas and a half. At harvest time men get 6 measures of paddy, women 3 measures. For ploughing work, men get 6 annas per day.

But wages and wage-earners are few. The cultivation work is wholly looked after between the numerous tenants and the more numerous bhagelas of each of them. The accompanying list of bhagelas shows that there are 142 bhagelas. Thanks to the comparatively kinder masters (the tenants of the big landholder), the bhagelas here command better conditions of service : about Rs. 70 per year is paid to each of them, each has not been for long with one master, and their debts are light. It is sad to see that among the three parties in the bargain, the big landholder, the tenants and the bhagelas, the second class is much worse off in conditions of work and remuneration than the first and even the third.

Land Mortgage Debt.

17. Three land mortgages involve acres 3-17 dry land and 6-21 wet land, estimated at Rs. 2,260. The mortgage debt is of Rs. 372. One is a simple mortgage carrying 12 per cent. interest, one is a mortgage with possession

involving redemption without any charge after five years, and the third is an ordinary mortgage with possession.

18. The money-lender in 2 cases is a Mohammedan employed in Government service. In the third case the lender is a komti grocer.

19. The causes for the debts are :—

tenancy dues in	one case
alleged present mortgage for no consideration	“ ”
and cultivation expenses	“ ”

20. Two debts have lasted 12 years each, and one for four years.

Other Debt.

21. Of the 295 resident families, 174 are indebted and 121 are debt-free. Of the 174, 2 owe land mortgage debt only. The total non-land mortgage debt of 172 families amounts to Rs. 18,461-12-0 (including the money value of 131 khandis and 8½ maunds of paddy, and 6 khandis and 7½ maunds of jawari). The average debt per indebted family works at Rs. 107-5-4 nearly. The total debt distributed among all the resident families would yield a quotient of Rs. 63-13-6 nearly per family.

22. The villagers have no crop to hand at the time of the inquiry, and therefore this debt includes both prior accumulations and the debts incurred during the cultivation season just ended. But a classification of debts according to duration given in the following pages shows 112 out of 172 debts as incurred this side of a year. This leads to the inference that a good bulk of the non-land mortgage debt of Ammapalam consists of the borrowings during the current or just past cultivation season, and the accumulations of previous years amount to very little. Yet, in 112 cases out of 172, the debts were incurred for household expenses. This means that the bulk of debt was for consumption purposes, not for cultivation expenses. Rs. 4,232 (productive debt) out of Rs. 18,461-12-0 is a small proportion.

23. One hundred and sixty-two debts are based on personal security (the money-lenders are other than the big landholder and the borrowers are all the latter's tenants), five are on crop security, 2 are on the security of both person and crop, and 3 are on personal service.

24. The debts are classified as follows according to size:—

debts of Rs. 1,000 and more	..	1
Do 500 do	..	4
Do 250 do	..	13
Do 100 do	..	49
less than 100	..	103

25. Rates of interest levied are :—

25 per cent. in	45 cases
20 " "	43 "
18 " "	3 "
15 " "	65 "
and 12 " "	9 "

No interest is charged in 7 cases.

26. The debts have lasted

10 years in	1 case
7 " "	2 cases
4 " "	2 "
3 " "	5 "
2 " "	11 "
1 year in	39 "
and for less than 1 year	112 "

27. Money-lenders are

Telanga raiyats in	67 cases
Do shepherds in	.. 7 "
Do kalalsi "	.. 8 "
Do weavers "	.. 2 "
Do carpenter "	.. 1 case
Do washermen "	.. 2 cases
Reddy raiyats "	.. 16 "
Lambadi do "	.. 5 "
Madiga raiyat "	.. 1 case
Brahman raiyats "	.. 2 cases
Koli do "	.. 3 "
Komti grocers "	.. 42 "
Marwadi sowcars "	.. 8 "
and a Mohammedan employec.,	.. 1 case
Government service.	

In 7 cases the debt is due to several persons.

23. Main causes for the debts are :—

household expenses in	.. 102 cases
marriage do "	.. 9 "
accumulation of old debt "	.. 5 "
litigation expenses "	.. 1 case

purchase of cart	in	..	1 case
Do seed	1 "
Do bulls	12 cases
Do buffaloes	6 "
Do goats	1 case
well-sinking	1 "
cultivation expenses	15 cases
house-building	2 "
house-repair	1 case
payment of land revenue,	9 cases
kalali business	1 case
and trade	3 cases

Two are due to miscellaneous causes.

29. Rs. 4,232 out of Rs. 18,461-12-0, is productive debt. No money-lender is specially noticeable as the sowcar in a large number of cases.

Seed Supply.

30. Majority borrow seed at sowing time. The general rate of interest is 25 per cent. for the season.

How produce is disposed of.

31. Paddy is mostly grown in the *abi* (June-December) season, but sometimes *thabi* (November-April) paddy is sown if there is very good rain during the monsoon season. The chief *rabi* crop is yellow jawari. Khammatt (about 20 miles) is the market at which the raiyats sell surplus produce. Raiyats mostly sell for paying the "land revenue" to the big landholder.

General.

23. Milk supply is fairly good: Ammapalam is away from the forest region to the east of the Mahbubabad Taluqa, and the climate appears to be agreeable to cattle as well as men. Raiyats mostly eat rice. There are 16 toddy shops. Housing is very insanitary in the thickly packed village. The general standard of life, in spite of the growing poverty of the people, is decidedly higher than in Pakhal or Mulug Taluqas, thanks to the proximity to the Dornakal Railway Station. Each house has a number of coir cots, and all women as well as men wear sandals.

33. There are 3 drinking water wells, all ill-kept. The whole village drinks the water of Pakhal nala which flows by. General health is good. There is no sewing machine nor bicycle.

34. Statistics from village records (1339 F.) are :—

bulls	361
cows	465
buffaloes	337
ploughs	231
carts	43

35. Thirteen are literate in Telugu, 3 in Urdu. None knows English. There are 7 litigants. Generally all disputes are settled (even where he himself is a party) by the big landholder.

This village is better than Kondur in soil, climate, rainfall and means of communication facilities. The people understand their relative position clearly and are eager to improve economically. But one big absentee landholder having secured preferential treatment from Government in several respects, controls and exploits the entire field for his individual gain. The idea of a more comfortable raiyat population working under a more humane (and on that very score, more affluent) landholder is quite conceivable and practicable in the long run at Ammapalam, but "the abuse of greatness is when it disjoins remorse from power."

VILLAGE AMMAPALAM.

Appendix on Agricultural Tenancies.

36. The accompanying is a verbatim translation of printed form (Telugu) of tenancy agreement used by the big landholder of Ammapalam for getting the tenants' signatures or thumb impressions. Interesting points which emanate from this printed form are enumerated below :—

(1) The landholder calls himself "Banjardar of Ahmednagar." He was, at the time the particular tenancy agreement was executed, banjardar of a portion of lands located in the Ammapalam village. By Thir 1339 F., he is no longer a banjardar but an ordinary pattadar.

(2) This printed form is Form No. 39. What the other 38 or more forms are, is not known.

(3) The willingness of the tenant is assured in print.

(4) Failure to pay the tenancy dues in full within the specified time, authorises the landholder to directly take possession of the produce of the land and make good his dues.

(5) Interest is chargeable at 24 per cent. per year on defaulted dues.

(6) If the year's crop be not sufficient to meet the landholder's rent, the latter is authorised to "adjust the difference from other property" of the tenant. Other property of course includes both movables and immovables.

(7) Water from the Pakhal brook does not fail: the provision regarding exemption of the tenant from payment of rent in case of Government remitting wet assessment on account of shortage of rain, etc., is inoperative. Also, by agreement with Government, this landholder is responsible for maintaining the dam across the brook properly.

(8) "Expensive" improvements of land by the tenant involve no obligation on the landholder to pay cost. No kind of consideration is available to the tenant for any improvement of land made by him.

(9) No sub-tenancy or partnership is allowed without the permission of the landholder.

(10) Area of land is mentioned in "bigas" the proportion of which to acres is not established by rule. The area of survey numbers is mentioned only in acres and guntas in the village land records.

(11) One bundle of hay per "biga" of wet land, and one bundle of *kudbi* (soppa) per plough used in cultivating the dry land, is to be paid by every tenant, over and above the tenancy dues agreed upon.

(12) In the statement attached, the tenant is made liable to pay the landholder

- (a) demand
- (b) local fund cess, and
- (c) other cess

That is, he makes separate collections towards land revenue assessment proper, local fund cess proper, and other cesses if any.

TENANCY AGREEMENT.

No.

FORM No. 39

To

THE OFFICE OF

Banjardar of Ahmednagar.

I....., son of..... residing in the village of.....Taluqa..... wish to cultivate the land detailed hereunder which is in your possession and willingly execute this tenancy agreement, having agreed to strictly observe the following conditions.

1. I shall take your receipt after paying you in full in time according to the instalments (kisth) of the government, every year, the money and grain as shown in columns (9 and 10). If I do not do so in time, you are at liberty to adjust the dues including interest at the rate of 2 per cent per month from the sale-proceeds of the grain, etc.—the yield of the said land. If the amount falls short of the payment, it shall be adjusted from my other property.

2. As long as I keep within limits of the above conditions, the said land shall not be taken away from my possession during the period of lease.

3. On no account is it necessary to exempt me from payment of the money and grain. I am responsible for the loss or gain due to scarcity of rain or excessive rainfall. But if the wet lands are uncultivable or get dry after cultivation due to natural causes, not through my mistake or negligence and if on that account you are exempted by government from payment, I shall also be exempted from paying the money and grain of such numbers.

4. If water-supply is enough to raise crops other than the agreed ones, I shall raise them with your permission. But if I do raise such extra crops without your permission, or I do not raise such crops when there is a necessity of doing so, I agree to pay such money and grain as may be fixed by you.

5. I am responsible for petty repairs and maintenance within limits of rent. If I take to expensive improvements you need not repay me nor do I possess any hold on such improvements.

6. Except cultivation, I shall not take to any permanent works in this land such as constructing houses, raising compounds, digging wells, tanks and ponds and growing trees, etc. If I do so, in addition to losing my claim on such works, I shall be responsible and answerable for any penalty or call that is demanded of you by the government. I have no right on the existing fruit trees and other trees, except keeping them in good order and hand them over to you at the end of the lease.

7. If I dig pits, etc. or by any other means make the land uncultivable, I shall meet the expenses that are necessary to regain the land to its cultivable condition.

8. If you get any exemption or suspension of payment regarding the taxes from the government, I can have no claim on such exemption or suspension.

9. I shall not give possession of the said lands in any way to anybody without your permission. I shall cultivate the land myself and not take any partner without your permission.

10. I shall be responsible for any crimes, or intimidation or notice that occur in these lands.

11. If you create means for new supply of water, I shall cultivate that land and pay you money and grain as might be fixed by you afresh.

12. If the land is less or more than what is shown in column No. 5, tenancy dues shall be proportionately less or more.

13. If I intend extending the period of the lease, I shall execute a new deed three months before the expiry of the present deed. If not, I shall give you a release notice and take receipt from you. Otherwise, I shall not only pay the tenancy dues of the next year but also quit the land.

14. After the expiry of the lease, I shall have no claim on the land or on the improvements I made during the term of my occupation. You are at liberty to make other arrangements at the end of the period having nothing to do with the quit-claim. If I try to occupy the land raising objections, without renewing the lease, you may remove me from my possession, collecting the amount of deed, notwithstanding my objections.

15. I am responsible for the proper guarding of the demarkation stones.

16. I shall give you every year one bundle of hay for each biga of wet land and as many bundles of "soppa" as there are ploughs used in cultivating the dry land.

17. If ever I go against any of the abovementioned conditions, on the same day I may be removed from my possession, cancelling the lease. In addition, I will be liable to pay whole amount of money and grain calculated to cover the remaining period of lease. I shall meet all the expenses, penalty or loss you are put to on that account.

STATEMENT.

No.		DETAILS OF LEASE									Period of lease	Remarks
Survey	Poot	Name of field	Wet or dry	Bigas	Demand	Local Fund cess	Other cesses	Total	Grain			
1	2	3	4	5	6	7	8	9	10	11	12	

The sum of money, Rs..... and grain..... (per annum) for the period shown in the 11th column, I request lease. This is the tenancy agreement given with my will and understanding.

Written on dated.....13 Fasli

Dated.....19 Christian Era

Witnesses

Signature.

*Note on the second inquiry at Ammapalam,
with regard to debts.*

The figures submitted in the accompanying tables lead to the following inferences, so far as the indebtedness of of Ammapalam raiyats is concerned :—

(1) Of 174 indebted families, so many as 114 made payments towards their respective dues testifying to the willingness of the raiyats to be punctual in payments.

(2) There was no borrowing for the business of money-lending in Azur, and only Rs. 400 is borrowed for this purpose by Thir. All the money-lending at Ammapalam is done, neither by the local families nor by the big absentee landholder, but by sowears at Dornakal and Khammamett, some Komtis and some Marwaries. The borrowers are mainly tenants : by Thir. 1339 F., Rs. 5,791 and one khandi paddy is borrowed by mostly landless raiyats for the purpose of making the tenancy due payments to the big landholder. Thus, the ultimate security for the money lent to Ammapalam villagers is not land nor crop (the big landholder has effective control of this) but the personal qualities of the hard-working raiyats of Ammapalam.

(3) Of 27 families whose debts are the same in Azur and in Thir, only one is of a bhagela (serf). (Though there were 142 bhagelas in Azur, the general economic condition of the bhagelas at Ammapalam appears to be substantially better than their fellows at Gudur, Ghana-pur or Kondur. The bhagelas of Ammapalam get better real wages, have more freedom and owe less.)

(4) The paddy crop this year was normal, and the jawari crop poor on account of insufficient rainfall. The wet area is irrigated from the Pakhal river which does not fail generally. New debt of Rs. 5,791 and one khandi of paddy in 44 cases, and of Rs. 1,127, 27 khandis 18½ maunds of paddy and 5 khandis 16 maunds of jawari in 60 cases even so early as by Thir, respectively for paying tenancy dues and for meeting household needs, is clearly indicative of high (rather impossible) tenancy dues and increasing poverty. It is also indicative of the rigour with which tenancy dues are collected by the big pattadar, and the comparatively easier credit which is allowed to these raiyats by the Dornakal and Khammam sowears. If the present tendency of heavy tenancy dues and occasional failure of dry crops should continue, more of Ammapalam tenant cultivators would be forced to leave (or rather flee),

and consequent loss would be sustained in the earlier years by the sowcars at Dornakal and Khammameett, in later years by the big landholder himself. Twenty-one families leaving in less than 6 months. appears to be a sign which is not at all negligible.

(5) Even if seasonal conditions continue normal year after year, there does not seem to be any likelihood of the Ammapalam tenant raiyats wiping out the net long-standing debt which is comparatively lighter than at Gudur: the best that they can hope to do is to pay the rent to the pattadar and manage to have sufficient grain for the year.

(6) Several cases were seen where tenancy dues were increased from year to year, and no compensation of any sort was made to the tenant for land improvement.

(7) The influence of bad season on the scale of household expenditure is small. A high majority maintain a standard of living higher than that obtaining at Gudur, and the present move at Ammapalam is towards a rise in the standard of life in spite of growing poverty.

(8) Marriages are dependent on social custom, not on economic conditions. Eighteen families borrowed Rs. 1,598 and 5 khandis of paddy for marriage expenses between Azur and Thir.

(9) No tenancy law appears to be in force at Ammapalam. The tenant raiyat fully deserves to be elevated to the position of pattadar. At least, he should be more effectively protected by necessary legislations, rules and (more important than these) efficient administration of such legislation and rules, more for the good of the region than his own individual well-being.

(10) As Gudur is representative of conditions prevalent in Mulug and Pakhal Taluqas, Ammapalam is considered to be fairly representative of village in the southern half of the Warangal District.

COMPARATIVE STATEMENT OF DEBTS AT VILLAGE AMMAPALAM, IN AZUR AND IN THIR, 1339 F.

Item	In Azur	In Thir	Remarks
No. of resident families ..	295	274	Twenty families left the village and one was wound up on account of the death of the head of the family.
No. of debt-free families ..	121	97	Seventy-eight families are debt-free <i>both in Azur & in Thir</i> .
No. of indebted families ..	174	177	Twenty-seven families owe respectively same amounts of debt in Thir as they owed in Azur. Nineteen families which were indebted in Azur are debt-free by Thir. Twenty families which were indebted in Azur have partly paid back their dues and have not borrowed afresh. Seventy-five families indebted in Azur, partly paid their dues and have borrowed again. Twenty-four families indebted in Azur have further borrowed without making any repayment. Thirty-one families which were debt-free in Azur have become indebted by Thir.
Total debt of the village ..	Rs. A. P. 11,880 0 0 paddy khs. 131- 8½ jawari „ 6-7½ Rs. 18,833-12-0 in all	Rs. A. P. 19,947 0 0 78-12 9-3½ Rs. 25,259-6-0 in all	Total debt of 27 families whose indebtedness is the same in in Thir as in Azur : Rs. 1,264 0 0 paddy khs. 8-16½ jawari „ 1-15 Rs. 1,907-4-0 in all. Total amount of repayment of debt between Azur & Thir Rs. 4,194 0 0 paddy khs. 92-13 jawari „ 3-12½

	Rs.	A.	P.	Rs.	A.	P.	
							Total amount of fresh debt incurred between Azur & Thir
							Rs. 12,245
							paddy khs. 39-13½
							jawari .. 6-8½
							The accompanying table shows the causes of the concerned borrowing, with regard to both repayments and fresh debts.
Average debt per indebted family	1 8	3 10		142 11	4		
Average debt per indebted family excluding amounts borrowed for money-lending	108	3 10		140 7	2		Of Rs. 12,245, paddy khs. 39-13½ and jawari, khs. 6-8½ fresh debts, Rs. 2,297-10-0 is borrowed for productive purposes as can be seen from the accompanying table.
							Secondly, no debt was outstanding in Azur, incurred for money-lending business. By Thir, Rs. 400 is borrowed for money-lending.
							Thirdly, the number of indebted families has increased from 174 to 177 in spite of the fact that 21 families left the village in the intervening period.
Average debt per resident family	63 13	6		92 3	0		

VILLAGE AMMAPA

DEBTS IN AZUR AND IN THIR, 1339 FASLI.

(Mortgage and non-mortgage).

Total debt in Azur :—Rs. 11,880 0 0 plus Paddy :—khs. 131-8½ Jawari :—khs. 6-7½ =Rs. 18,833-12-0 in all

Payments made towards debts, between Azur and Thir					No. of cases	Main causes for the concerned borrowings	No. of cases	fresh debts incurred. between Azur and Thir				
Rupees	Paddy		Jawari					Rupees	Paddy		Jawari	
	khs.	mds.	khs.	mds.					khs.	mds.	khs.	mds.
1,40	74	5½	3	12½	76	household expenses ..	60	1,127	27	18½	5	16
60	3	0	2	marriage expenses ..	18	1,598	5	0
40	5	0	2	accumulation of interest ..	5	1,187
40	1	litigation ..	3	580
249	6	0	7	cultivation expenses ..	4	150	5	10	0	12½
732	5	tenancy dues ..	44	5,791	1	0
						payment of land revenue
585	1	2½	8	purchase of bulls ..	1	70
54	2	Do buffaloes ..	7	437	0	5
						Do cows ..	2	80
111	1	0	1	Do goats
						Do carts ..	2	145

0	1	Do yarn
2	2	house-building and repair	..	1	5
	2	5	1	well-sinking
540	2	grocer's trade	..	2	630
20	1	toddy trade
						money-lending	..	1	400
4,194	92	13	3	12½	12,245	39	13½	6	8½	

Total debt of families which left between Azur and Thir, 1339 F.
 Total debt of Ammapalam during the last week of Thir, 1339 Fasli

..Rs. 16 Paddy : 3 maunds.
 ..Rs. 19,947 Paddy : khs. 78-12, jawari
 khs. 9-3½ =Rs. 25,259-6-0 in all.

No. of Patta	Name of Pattadar	Name of actual occupant	Survey No.
1	Deeti Asalu ..	Thondala Kasim ..	485
2	Malleen Gopanna ..	(a) M. Pattabhi Ramayya ..	77
			411
			412
			485
			436
		(b) M. Narasayya ..	77
			411
			412
			485
			422
			482
		(c) M. Raghavayya ..	77
			436
			480
		(d) M. Narayana ..	77
			411
			412
			485
			436
		(e) M. Bhaskerudu ..	7
			77
		(f) Ahmed Ali Khan ..	7
			478
3	Mallam Papanna ..	(a) M. Narasayya ..	494
		(b) Narayana ..	425
			430
		(c) M. Bhaskerudu ..	425
			430
		(d) Ahmed Ali Khan ..	105
			290
4	Nagandla Venkayya ..	(a) Nagandla Appayya ..	429
			416
			488
		(b) Nagandla Appayya ..	429
			416
			488
		(c) Nagandla Ramayya ..	429
			416
			488

AMMAPALAM.

Holdings.

EXTENT OF LAND OCCUPIED				Extent of fallow land	Cultivated by occupant or tenant	Main occupation of landholder	Additional occupation if any
Dry	Wet	Garden					
0-11	Agriculture	Kalal
1- 0	do	
4-34						do	
5-32							
3- 3							
..	0- 6						
1- 0	do	
4-35							
5-33							
3- 3							
..	..	2-21					
2- 6							
1- 0	do	
..	0- 5						
0-31							
1- 0	do	
4-35							
5-32							
3- 3							
..	0- 5						
4-11	do	
1- 0							
4-12	Tenant	Deputy Commissioner of	H. the Nizam's
0-25						Customs, H. E. Govt.	
11-12					
..	..	1- 2					
..	..	0- 5					
..	..	1- 1					
..	..	0- 6					
1- 4	do	
8 - ((wet but not entered in village record)						
..	..	0-37			..		
..	..	0-22			..		
(assessed garden by cultivated dry)		0-12					
..	..	0-37					
..	..	0-21					
..	..	0-12					
..	..	0-37	Agriculture	
..	..	0-12					
..	..	0-11					
(assessed garden cultivated dry).							

No. of Patta	Name of Pattadar	Name of actual occupant	Survey No.
5	Mukala Gopala Reddy Kandula Ramulu	Ahmed Ali Khan ..	10
			12
			13
6	Mogaluri Ramakrishtnarao ..	Mogaluri Ramakristnarao ..	20
			21
			23
			486
			85
			86
			87
			103
7	Mallam Raghavulu ..	Mallam Raghavulu ..	431
			432
8	Kaparaboyina Yellappa ..	Kaparaboyina Yellappa ..	7
			47
			48
9	Nagandla Narasayya ..	Vellapunani Ramchandrayya ..	420
			423
			429
			231
10	Etur Sathyanarayana ..	(a) Etur Sathyanarayana ..	17
			74
			496
			532
			544
		(b) Etur Seetharamayya ..	535
			17
			74
			496
			532
11	Sakala Muthayya Pullayya ..	(a) Sakala Pullayya ..	54
			535
			27
			81
			473
		(b) Sakala Muthayya ..	27
			31
			473
			27
			31
(c) .. Venkadu ..	473		
	27		
	31		
	473		
	27		
(d) .. Bhadrigadu ..	31		
	81		
	473		

AMMAPALAM.

Holdings.—(contd.)

EXTENT OF LAND OCCUPIED				Extent of fallow land	Cultivated by occupant or tenant	Main occupation of landholder	Additional occupation if any
Dry	Wet	Garden					
3-4	Tenant		
1-4			
0-24			
1-4	do	Putwari
0-34		
0-27		
1-1		
..	0-32		
..	1-10		
..	1-2		
..	1-32		
..	1-15		
0-17	do	
..	..	1-3		
1-17	do	
18-0		
3-38		
..	..	1-22		
0-20	do	
..		
1-23	do	Purohit
0-17	do	Purohit
5-35	Joint occupancy and division of yield	
..	0-3		
..	0-13		
0-1	3-2		
..	0-24		
0-17	do	Purohit
5-35		
..	0-3		
..	0-13		
..	0-24		
..	0-23		
1-8	Agriculture	Washerman
0-29		
..	0-7		
0-16	do	
0-10	J. o. d. y.	
..	0-3		
0-16	do	do
0-10		
..	0-2		
0-16	do	do
0-10		
..	0-2		

No. of Patta	Name of Pattadar	Name of actual occupant	Survey No.
12	Mamindlapelli Buchanna ..	Mamindlapelli Buchanna ..	1 43 79 582
13	Mangala Venkatanarasu ..	Mangala Ranni ..	51 551 552 533
14	Elupula Phakirayya ..	(a) Elpula Phakirayya ..	35 414
		(b) Elpula Lachigadu ..	35 414
15	Sale Ramudu ..	(a) Sale Ramudu ..	16 586
		(b) Sale Eerayya ..	16 586
16	Mogalur Narayanarao ..	M. Narayanrao ..	452
17	Thabba Nagulu ..	Thabba Nagulu ..	427
18	Kopelli Guruvadu ..	(a) Upperapalli Chintayya ..	413
		(b) Syed Kasim Sab ..	413
		(c) Kopelli Guruvadu ..	413
19	Balasu Shanthamma ..	Balasu Shanthamma ..	580
20	Bijigi Bhadrappa ..	(a) Bajigi Bhadrappa ..	581
		(b) „ Muthayya ..	581
		(c) „ Venkayya ..	581
21	Bodapetla Pedda Balayya ..	(a) Bodapatla Pedda Balayya ..	21
		(b) „ Chinna Balayya ..	21
		(c) „ Appayya ..	21
22	Enemarla Gurrappa ..	E. Krishamma ..	1
	„ Krishamma ..		
23	Gandi Malayya ..	Gandi Buchi Ramulu ..	33
24	Mahboob Khan ..	Mahboob Khan ..	2
25	Narra Ramudu ..	Narra Jagayya ..	19
26	Ravulapati Ramachandrarao ..	Mallam Narasayya ..	3
27	Velpula Kannayya ..	Velpula Kannayya ..	32
28	Velpula Lachayya ..	(a) Velpula Lachayya ..	44
		(b) „ Eru lu ..	44
		(c) „ Pichudu ..	44

AMMAPALAM.

Holdings—(contd.)

EXTENT OF LAND OCCUPIED				Extent of fallow land	Cultivated by occupant or tenant	Main occupation of landholder	Additional occupation if any
Dry	Wet	Garden					
0-12	S. No. 97 by tenant	Agriculture	
7-5							
4-14							
..	..	1-10					
7-27	do	
..	1-13						
..	1-33						
0-10							
0-20	S. No. 35 by tenant for mortgagee	do	Mijkure
0-16						do	
0-19	do	do	
0-17							
0-7	House	site		Weaver	Agriculture
0-13							J. o. d. y.
0-6		do	..	do	do
0-13							
0-5	1-21	Agriculture	
0-9						do	
0-10	do	
0-2							
1-17	do	
..	..	2-33	do	
..	0-16	do	
..	0-17					J. o. d. y.	
..	0-16					all the three occupants	
0-10	Kalali	Agriculture
0-10	do	do
0-10	do	do
0-18	Bhoiyi	do
0-35	Tenant		
2-34	do	Cowherd and labourer	
0-21	Agriculture	
0-38		
0-22		
1-7	Agriculture	
1-8	J. o. d. y.	
1-8	do	
1-8	do	

No. of Patta	Name of Pattadar	Name of actual occupant	Survey No.
29	Motam N rasimhalu ..	(a) Motam Narasimhaloo ..	22
		(b) .. Ramulu ..	22
30	Janga Lakshmibai ..	Etur Sathyanarayana ..	541
31	Rechu Veerayya ..	Rechu Veerayya ..	483
32	Mamindlapelli Buchanna ..	(No occupant, because the loc -	46
	Velpula Kamayya ..	ality and boundaries of the S. N.	
		are not traceable).	
33	Nairla Guruvayya ..	(a) Navila Guruvayya ..	421
	.. Chinna Guruvayya ..	(b) .. Veerala ..	421
		(c) .. Chinna Guruvayya ..	421
34	Ivur Eerayya ..	(a) Ivur Eerayya ..	155
		(b) .. Guruvayya ..	155
35	Pariala Veerayya ..	(a) Pairala Veerayya $\frac{1}{2}$ Inam ..	553
		(b) Pairala Bachulu ..	
		(c) do Bangaru ..	
36	Kummari Ramudu ..	(a) Kummari Ramulu $\frac{1}{2}$ Inam ..	536
		(b) Kummari Nagulu $\frac{1}{2}$ Inam ..	536
37	Vadla Ramanna	567
	.. Veeranna ..	Vadla Buchanna ..	566
38	(Kaparaboyina Ramchandradu ..	(a) Kaparaboyina Ramachandran ..	11
	(Syed Ahmed Ali Khan	579
		..	584
		..	585
		(b) Syed Ahmed Ali Khan ..	579
		..	545
		..	585
39	Sunkara Pedda Venkayya ..	a) Sunkara Pedda Venkayya ..	481
		(b) .. Chinna Venkayya ..	481
40	Dharavath Thaker Banjabara ..	Ahmed Ali Khan ..	200
41	Syed Ahmed Ali Khan ..	Syed Ahmed Ali Khan ..	8
		..	9
		..	13
		..	14
		..	15
		..	18
		..	25
		..	26
		..	28
		..	29
		..	34

AMMAPAKAM.

Holdings--(contd.)

EXTENT OF LAND OCCUPIED				Extent of fallow land	Cultivated by occupant or tenant	Main occupation of landholder	Additional occupation if any
Dry	Wet	Garden					
0-8	J. o. d. y.	
0-8	do	
..	1-33	Tenant		
0-17							
0-22							
0-25	Tenant		
0-24	do		
1-9	do		
3-17	do	
3-17		
0-1	1-7	Cultivate at once in three years	Neeradi
0-1	0-32	do		
0-1	0-33	J. o. d. y.		
..	1-14	do		
..	1-29	Tenant	Carpenter	
0-33							
..	..	0-15					
..	..	0-19					
..	..	0-19					
..	..	0-15	Tenant		
..	..	0-20					
..	..	0-1					
0-15	do	Agriculture	Sethsindhi
0-15	do	do	do
9-3	9-3	do		
1-4	do		
0-0							
0-5				0-5			
0-23							
0-20							
1-0							
0-7							
2-30							
4-18							
0-6							
0-22							

VILLAGE
Agricultural

No. of Patta	Name of Pattadar	Name of actual occupant	Survey No.
			36
			37
			39
			40
			41
			45
			50
			52
			59
			61
			70
			71
			73
			75
			102
			110
			112
			113
			134
			148
			150
			151
			154
			209
			313
			314
			315
			316
			319
			321
			334
			335
			336
			337
			340
			341
			342
			348
			346
			347
			348
			350
			351

AMMAPALAM.

Holdings—(contd.)

EXTENT OF LAND OCCUPIED			Extent of fallow land	Cultivated by occupant or tenant	Main occupation of landholder	Additional occupation if any
Dry	Wet	Garden				
0-38						
1-10						
0-29						
0-10	0-10		
6-35						
11-17						
5-23						
11-35						
3- 5						
9-27						
1-19						
4-26						
5-21						
14- 8						
5-15	(2 acres were not			3 15		
13- 5	asssed					
11-27	(1 acre channel)					
8-25				8-25		
12-23						
7-39						
7-39						
10-17						
10-28						
8- 0	(wet this year)					
1-30	(wet not assessable)					
1- 5		do				
1-16		do				
1-30		do				
1-21		do				
1-37		do				
1- 2	(wet this year)					
1-20		o				
1-23		do				
1 6		do				
1-30		do				
1- 8						
1-26						
1- 9						
1-24		do				
2- 8		do				
1-18		do				
12-25	(3 acres wet)					
5-35	wet					

VILLAGE

Agricultural

No. of Patta	Name of Pattadar	Name of actual occupant	Survey No.
			352
			358
			359
			360
			361
			362
			389
			408
			409
			410
			415
			428
			433
			468
			470
			471
			477
			479
			487
			490
			492
			493
			495
			503
			508
			509
			511
			512
			518
			527/2
			513
			571/2
			572
			573
			574
			575
			576
			577
			578
		(b)	Garden
			38
			417
			418
			489

AMMAPALAM.

Holdings—(contd.)

EXTENT OF LAND OCCUPIED				Extent of fallow land	Cultivated by occupant or tenant	Main occupation of land-holder	Additional occupation if any
Dry	Wet	Garden					
12- 7							
1-13							
1-12							
12- 5	(2 acres wet)						
1- 7	wet						
1-23	do						
7- 1	do						
3-38	(wet this year)						
7- 2							
5-32							
0-16				road			
0-24							
11- 9							
8-13			do				
3- 9	0-30 wet						
46-20	8- 5 wet		wet	5-30			
4- 0							
3-11							
0-20				rock			
1-28				1-28			
1-28							
1-39							
0- 4			old well				
1-16			do				
9- 9							
1-11							
1- 6							
0-33							
3-29							
0-15		wet					
1-33		"					
8-21							
1-22	(originally wet but now dry)						
1-28							
2- 3							
0-35							
1-27							
1-35							
0-37							
..	..	1- 4					
..	..	0-14					
..	..	1-15					
..	..	1-37					

VILLAGE

Agricultural

No. of Patta	Name of Pattadar	Name of actual occupant	Survey No.
			(c) Wet
			80
			81
			82
			88
			84
			88
			89
			90
			94
			95
			198
			527
			529
			544
			(d) Wet Maktha
			91
			92
			98
			341
			345
			354
			356
			358
			355
			357
			368
			364
			365
			366
			367
			368
			369
			370
			371
			376
			381
			382
			383
			384
			385
			386
			387

AMMAPALAM.

Holdings—(contd.)

EXTENT OF LAND OCCUPIED			Extent of fallow land	Cultivated by occupant or tenant	Main occupation of land-holder	Additional occupation if any
Dry	Wet	Garden				
..	1- 0					
..	1-27					
..	1- 4					
..	1- 5					
..	1- 3					
..	1-19					
..	1-11					
..	1-22					
..	1-11					
..	1-18					
..	1-11					
..	0-36					
..	1-33					
..	1-23					
..	1-33					
..	2- 0					
..	1-15					
..	2- 4					
..	1 23					
..	2- 6					
..	2- 4					
..	2-22					
..	1-18					
..	1-13					
..	1-27					
..	1-28					
..	1-16					
..	1-22					
..	2- 3					
..	1-13					
..	1-24					
..	2- 0					
..	1-21					
..	1- 4					
..	1- 9					
..	0-27					
..	2- 0					
..	1- 1					
..	1- 9					
..	1- 5					
..	1-28					

VILLAGE
Agricultural

No. of Patta	Name of Pattadar	Name of actual occupant	Survey No.
			388
			390
			391
			392
			394
			395
			396
			397
			398
			399
			400
			401
			402
			403
			404
			405
			406
			407
			437
			438
			463
			462
			469
			472
			475
			476
			497
			499
			500
			501
			502
			504
			505
			506
			507
			510
			514
			515
			516
			517
			519
			520

AMMAPALAM.

Holdings—(contd.)

EXTENT OF LAND OCCUPIED				Extent of fallow land	Cultivated by occupant or tenant	Main occupation of land-holder	Additional occupation if any
Dry	Wet	Garden					
..	1-21						
..	1-38						
..	2- 8						
..	1-14						
..	2- 8						
..	1-24						
..	0-30						
..	1-35						
..	1-33						
..	1-33						
..	1-38						
..	1-24						
..	1-22						
..	1-10						
..	1-26						
..	1-39						
..	1-31						
..	1-22						
..	1-31						
..	1-28						
..	1-33						
..	1-14						
..	1- 0						
..	1-19						
..	1-28						
..	0-19						
..	1-21						
..	1-28						
..	2- 5						
..	0-34						
..	1- 6						
..	1-18						
..	1-21						
..	1- 3						
..	1- 7						
..	1-35						
..	1-25						
..	1-10						
..	1-15						
..	2- 1						
..	1- 4						
..	1- 0						

VILLAGE

Agricultural

No. of Patta	Name of Pattadar	Name of actual occupant	Survey No.
			521
			522
			523
			524
			525
			526
			528
			530
			531
			533
			537
			538
			539
			540
			542
			543
			545
			546
			547
			548
			549
			550
			555
			556
			557
			558
			559
			560
			561
			562
			563
			564
			565
			568
			569
			570
			(e) Dry
			49
			53
			54
			55
			56

AMMAPALAM.

Holdings.—(contd.)

EXTENT OF LAND OCCUPIED				Extent of fallow land	Cultivated by occupant or tenant	Main occupation of landholder	Additional occupation if any
Dry	Wet	Garden					
..	1-39						
..	1-16						
..	1- 1						
..	1-24						
..	1-15						
..	1-29						
..	1- 8						
..	1- 9						
..	1- 4						
..	0-14						
..	1-21						
..	1-23						
..	1-14						
..	0-89						
..	1- 2						
..	1-11						
..	1- 5						
..	2- 5						
..	1-18						
..	1-11						
..	1-22						
..	0-32						
..	1-24						
..	1-17						
..	1-14						
..	1-16						
..	1-19						
..	1-1						
..	1- 4						
..	1- 7						
..	1-16						
..	1-18						
..	0- 3						
..	1-21						
..	1-29						
..	1-36						
bangur	2-18	..					
1-35	..	1- 0					
5-10	..						
10-85	rock			
18-28	..						

VILLAGE

Agricultural

No. of Patta	Name of Pattadar	Name of actual occupant	Survey No.
			57
			58
			60
			62
			63
			64
			65
			66
			67
			68
			69
			72
			76
			96
			97
			98
			99
			100
			101
			106
			107
			108
			109
			111
			114
			115
			116
			117
			118
			119
			120
			121
			122
			124
			125
			126
			127
			128
			129
			130
			131
			132

AMMAPALAM.

Holdings.—(contd.)

EXTENT OF LAND OCCUPIED				Extent of fallow land	Cultivated by occupant or tenant	Main occupation of landholder	Additional occupation if any
Dry	Wet	Garden					
13-34							
12-21							
11-28							
4-26							
20-7							
9-13							
12-4							
18-19							
6-33							
9-18	2-0						
10-6	2-0						
1-20							
16-18							
1-20							
1-37							
1-2							
1-9							
1-20							
1-2							
14-6							
17-29							
0-15							
9-12							
7-34							
18-36				18-6			
8-2	(about	2 acres	is wet)				
2-0		wet					
1-33							
1-39							
1-23							
1-3							
7-32							
10-22							
10-39							
0-15				0-15			
0-32	(wet						
1-82	"						
1-22	"						
2-3	"						
8-6							
12-36					Mango garden		
6-22							

VILLAGE

Agricultural

No. of Patta	Name of Pattadar	Name of actual occupant	Survey No.
			133
			135
			136
			137
			138
			139
			140
			141
			142
			143
			145
			146
			147
			149
			152
			153
			156
			157
			158
			159
			160
			161
			162
			163
			164
			165
			166
			167
			168
			169
			170
			171
			172
			173
			174
			175
			176
			177
			178
			179
			180
			181

AMMAPALAM.

Holdings.—(contd.)

EXTENT OF LAND OCCUPIED				Extent of fallow land	Cultivated by occupant or tenant	Main occupation of landholder	Additional occupation if any
Dry	Wet	Garden					
10-14							
8-11							
3-38							
13-29							
11-32							
9- 4							
11-22							
7-19							
9-33							
1-34							
6-21	..	3- 0					
14-27							
9-36	..	2- 0					
17- 9							
11-14							
12-14							
3-39	..	Full wet					
9- 4							
14-13							
37-15			really				
8-23	..	2-10	wet				
16-27			"				
14-30			"				
9-21			"				
10- 0			"				
6-20			"				
42-13			"				
1- 7			"				
1-21			"				
1- 9			"				
1-27			"				
1-36			"				
1-13			"				
2- 5			"				
1-12			"				
1- 7			"				
1-16			"				
1- 2			"				
1-14			"				
1-22			"				
1-15			"				
1-17			"				

VILLAGE

Agricultural

No. of Patta	Name of Pattadar	Name of actual occupant	Survey No.
			182
			183
			184
			185
			186
			187
			188
			189
			190
			191
			192
			193
			194
			195
			196
			197
			198
			199
			201
			202
			203
			204
			205
			206
			207
			208
			210
			211
			212
			213
			214
			215
			216
			217
			218
			219
			200
			221
			222
			223
			224
			225

AMMAPALAM.

Holdings—(contd.)

EXTENT OF LAND OCCUPIED				Extent of fallow land	Cultivated by occupant or tenant	Main occupation of land-holder	Additional occupation if any
Dry	Wet	Garden					
			really wet				
2- 5			"				
1-32			"				
1-12			"				
1-20			"				
0-19			"				
2-23			"				
1-30			"				
1-27			"				
0-27			"				
1-21			"				
0-18			"				
1-15			"				
6- 6			"				
1-16			"				
1-16			"				
3-22			"				
5-34			"				
11-37			"				
10-18			"				
8-32			"				
12-19			"				
0-33			"				
2- 0			"				
2- 8			"				
2- 5			"				
2- 2			"				
2- 7			"				
1- 3			"				
1-22			"				
16- 6			"				
1-22			"				
1-27			"				
1-29			"				
1-16			"				
1-24			"				
1-13			"				
1-38			"				
1-15			"				
1-33			"				
2- 1			"				
1-20			"				
1-27			"				

VILLAGE

Agricultural

No. of Patt	Name of Pattadar	Name of actual occupant	Survey No.
			226
			227
			228
			229
			230
			231
			232
			233
			234
			235
			236
			237
			238
			239
			240
			241
			242
			243
			244
			245
			246
			247
			248
			249
			250
			251
			252
			253
			254
			255
			256
			257
			258
			259
			260
			261
			262
			263
			264
			265
			266
			267

AMMAPALAM.

Holdings—(contd.)

EXTENT OF LAND OCCUPIED				Extent of fallow land	Cultivated by occupant or tenant	Main occupation of landholder	Additional occupation if any
Dry	Wet	Garden					
			really wet				
1- 3			"				
1- 7			"				
2- 2			"				
2-17			"				
0-27			"				
1-34			"				
2-15			"				
12-18			"	12-18			
1-13			"				
1-38			"				
1-19			"				
1-10			"				
1- 1			"				
1-13			"				
1-17			"				
1-38			"				
1-32			"				
2-21			"				
1-30			"				
2- 5			"				
12- 0			"				
1-38			"				
1- 6			"				
1-23			"				
1- 9			"				
1- 6			"				
1-18			"				
1- 9			"				
2- 2			"				
2- 1			"				
1-29			"				
1-22			"				
1-31			"				
1-29			"				
10- 8			"				
1-20			"	rock			
1-23			"				
1-18			"				
0-14			"				
0-34			"				
1-38			"				
1-22			"				

VILLAGE

Agricultural

No. of Patta	Name of Pattadar	Name of actual occupant	Survey No
			268
			269
			270
			271
			272
			273
			274
			275
			276
			277
			278
			279
			280
			281
			282
			283
			284
			285
			286
			287
			288
			289
			290
			291
			292
			293
			294
			295
			296
			297
			298
			299
			300
			301
			302
			303
			304
			305
			306
			307
			308
			309

AMMAPALAM.

Holdings—(contd.)

EXTENT OF LAND OCCUPIED			Extent of fallow land	cultivated by occupant or tenant	Main occupation of landholder	Additional occupation if any
Dry	Wet	Garden				
			really wet			
1- 5			"			
1- 6			"			
1-10			"			
1- 8			"			
1- 2			"			
1-18			"			
1-27			"			
1-20			"			
0-34			"			
1-15			"			
1-18			"			
1-12			"			
1-20			"			
1-37			"			
1-29			"			
2- 2			"			
1-29			"			
1- 8			"			
1- 9			"			
1-11			"			
1-23			"			
1-19			"			
1- 1			"			
1- 2			"			
1-21			"			
1-35			"			
0-33			"			
8- 0			"			
8-33			"			
0-23			"			
1-14			"			
1-21			"			
1-22			"			
1- 7			"			
13-83						
6-34			pasture			
7- 1						
15-18			mango garden			
6- 3						
14-19				141-9		
8- 8				1-20	mango garden	
6-14						

VILLAGE

Agricultural

No of Patta	Name of Pattadar	Name of actual occupant	Survey No.
			310
			311
			312
			317
			318
			320
			322
			323
			324
			325
			326
			327
			328
			329
			330
			331
			332
			333
			338
			339
			72
			373
			374
			375
			377
			<i>Inam</i>
42	Sankera Venkayya	(a) Sunkara Chinna Venkayya	378
			379
			330
			481
		(b) Sunkara Venkayya	378
			379
			380
			481
43	Velpula Phakirayya	(a) Velpula Phakirayya	554
			42
		(b) „ Lachigadu	554
			42
44	Sakala Muthayya	(a) Sakala Muthayya	464
			465
			474

AMMAPALAM.

Holdings--(contd.)

EXTENT OF LAND OCCUPIED				Extent of fallow land	Cultivated by occupant or tenant	Main occupation of landholder	Additional occupation if any
Dry	Wet	Garden					
1-20			really wet				
0-27			"				
1-23			"				
1-22			"				
0-35			"				
3- 3			"				
2- 4			"				
1- 5			"				
1-13			"				
1-16			"				
11-32			"				
1-32			"				
1-27			"				
2-12			"				
1-11			"				
3-23			"				
1-26			"				
9-10	2- 0						
1- 9	wet						
1-26	"						
1-38	"						
1-36	"						
1- 9	"						
1- 5		"					
1-13	"						
..	0-31		Agriculture	Sethsindhe
..	0-25					J. o. d. y.	
..	0-14						
1- 6							
..	0-30		do	do
..	0-24						
..	0-3						
4- 25							
..	0-35	Agriculture	Sethsindhe
4-25						J. o. d. y.	
..	0-35	do	do
4-25							
..	0-31		do	Washerman
..	0-32						
..	0- 9						

No of Patta	Name of Pattadar	Name of actual occupant	Survey No.
		(b) S. Pullayya	464 465 474
45	Navila Guruvayya Chinna Guruvayya N. Eeradu ..	(a) Navila Guruvayya	419 434 449 450 451 453
		(b) N. Eeradu	419 434 449 450 451 453
		(c) Navila Guruvayya	419 434 449 450 451 453
† inam 46	Peralu Veerayya ..	(a) Peralu Veerayya	553
		(b) Peralu Bangaru	553
		(c) Peralu Bachayya	553
47	Kummari Ramulu ..	(a) Kummari Ramulu	536
		(b) Kummari Nagayya	536
48	Mangala Venkatanarasu ..	(a) Mangala Ramlingam	551 552
		(b) Mangala Veerayya	551 552
49	Mamindlapelli Ramanna Sriramoji Veeranna ..	M. Buchanna	566 267

AMMAPALAM.

Holdings—(contd.)

EXTENT OF LAND OCCUPIED				Extent of fallow land	Cultivated by occupant or tenant	Main occupation of landholder	Additional occupation if any
Dry	Wet	Garden					
..	0-30		J. o. d. y.	Washerman
..	0-31						
..	0-10						
0-19	Agriculture	
2-18							
..	0-35						
..	0-36						
..	0-14						
..	0-19						
0-10	do	
1- 6							
0-17							
0-17							
0- 7							
0- 9							
0-10	do	
1- 7	..						
..	0-17						
..	0-18						
..	0- 6						
..	0-10						
..	0-16	(occupation alternately once in three years)	
..	0-16	Agriculture	
..	0-16	do	
..	0-32		do
..	0-33	do	J. o. d. y.
..	0-35	do	
..	1- 7					do	
..	0-18	do	
..	0-23						
..	1-14	Tenant		
..	1-29						

VILLAGE

Agricultural

No. of Patta	Name of Pattadar	Name of actual occupant	Survey No.
<i>Full inam</i> 50	Nawab Shawkat Jung Bdr. ...	(a) Ahmed Ali Khan ...	398
			454
			456
			457
			458
			459
			460
			461
			466
			467
		(b) Nawab Shawkat Jung	439
			440
			441
			442
			443
			444
			445
			446
			447
			448

AMMAPALAM.

Holdings.—(contd.)

EXTENT OF LAND OCCUPIED			Extent of fallow land	Cultivated by occupant or tenant	Main occupation of landholder	Additional occupation if any
Dry	Wet	Garden				
..	0-38	Tenant		
..	1-23					
..	1-31					
..	1- 4					
..	1-39					
..	1-28					
..	-19					
..	1-26					
..	1- 8					
..	1- 8					
..	1-33	Tenant		
..	1-17					
..	1-13					
..	0-36					
..	1-17					
..	1-26					
..	1-15					
..	1-18					
..	1-29					
..	1-28					

VILLAGE
Agricultural

Serial No.	No. of Patta	Name of Tenant	WHETHER		Survey No.
			Land-owner	Land-less	
1	2	Bodapatla Balayya	*	7
2	..	Naganla Appayya	*	..
		} 1/3		
		} 2/3		
3	3	Naganla Ramayya	*	478
4	..	Pentala Ramayya		105
5	..	Kommar Appayya		290
6	..	Thalhu Appayya		
7	5	Gundu Bhadravaya	*	10
					12
					13
8	12	Zarubula Venkya	*	79
9	14	Upanapelli Chintayya	*	35
10	23	Bathini Krishtamma	*	33
11	24	Zarubula Bhoja	*	2
12	30	Etur Satyanarayana		541
13	33	Dara Kondadu	*	421
14	36	Thondala Kasim		536
15	37	Nagabandi Ramayya	*	566
					567
16	38	Bade Nagayya	*	579
					584
					585
17	39	Nagandla Venkayya		481
18	41	Lombadi Bhikya	*	8
	41	Bathini Krishtamma		9
					14
					15
					26
20	..	Gundu Bhadravaya		18
					25
					29
21	..	Naganla Appayya		28
22	..	Bodapatla Ballayya
23	..	Uppannapelli Chintayya		34
24	..	Sunkara Venkayya		37
25	..	Rasamalla Guruvayya	*	39
					36
					38

AMMAPALAM.

Tenants.

AREA CULTIVATED ON TENANCY			No. of fragments of the Tenancy	Duration of contract	Terms	Additional occupation if any
D.	W.	G.				
4-12	1 year	Rs. 18 a year along with patta No. 41 Survey No. 28.	Kalal.
0-25	1 year	Rs. 14 a year.	
17- 4	1 year	Rs. 70 a year.	
8- 0	1 year	Rs. 100 a year.	
3- 4	1 year	Rs. 26.	
1- 4						
0-24						
4-14	1 year	half crop.	
0-39	1 year	Rs. 4 annually.	
0-35	1 year	Rs. 2. do	
2-34	1 year	2/3 to the tenant.	
..	1-33	1 year	Rs. 100 down for 3 years. plus land revenue.	Agriculture & purohit.
2-18	1 year	Rs. 26 annually.	
..	1-25	1 year	half crop. ..	Kalal.
..	1-14	..	1	5 yrs.	Rs. 200 down for 5 years. Land revenue for 4 yrs. by Zamindar & 1 year by tenant.	Grocer and sowcar.
..	1-29
..	..	0-15 0-20	..	1 year	Rs. 12 a year	.. Cart driver
0-30	1	1 year	Rs. 15 paid in advance.	
4- 4	1 year	Rs. 24 a year.	
1- 0	1 year	Rs. 30 a year	
0-28	
0-20	
2-30	
1- 0	1 year	Rs. 26 a year.	
0-37	
0-36	
4-18	along with patta No. 2.	
0-22	1 year	Rs. 4 yearly.	
1-10	1 year	Rs. 10 ..	
0-29	1 year	Rs. 5 ..	
0-38	
..	..	1- 4g	

VILLAGE
Agricultural

Serial No.	No. of Patta	Name of Tenant	WHETHER		Survey No.
			Land-owner	Land-less	
26	..	Gundu Bhadrappa	41
27	..	Kaperboyina Ramachandru	45
28	..	Lombadi Bhikya	50
29	..	Badavat Ra u Banjara	52
					59
					54
					55
					57
					54
30	..	Lombadi Bhikya	61
					62
					64
31	..	Kaperboyina Yellappa	71
					73
32	..	Volapunana Ramachandrayya	75
		Do	102
33	..	Dhar masooth Ghorya Banjari	110
					108
					109
34	..	Bhatla Makta)	112
		„ Mangya)	137
					139
					140
					132
					135
36	..	Dasara Vecrayya	134
					112
					115
37	..	Dharavat Komrelli }	
38	..	„ Venkatram }	
39	..	Bhukza Chandya }	148
40	..	„ Jagnya }	
41	..	Banot Pa na }	
42	..	Nagabandi Appayya }	150
43	..	Bhuke Lachmayya }	151
44	..	Battu Balu }	151
45	..	Pentala Ramayya }	
46	..	Kommu Appayya }	
47	..	Ancha Ramayya }	209
48	..	Pavnoor Appayya }	

AMMAPALAM.

Tenants—(contd.)

AREA CULTIVATED ON TENANCY			No. of frag- ments of the Tenancy	Duration of contract	Terms	Additional occupation if any
D.	W.	G.				
6-35	1 year	Rs. 30 yearal	
11-17	Rs. 28-8 ..	
5-23	
11-35	1 year	Rs. 48 ..	
3- 5	1 year	Rs. 234 ..	
5-16	
10-35	
13-34	
12-21	
9-27	1 year	Rs. 70 ..	
4-26	(Rs. 435 in all.)	
9-13	
4-26	1 year	Rs. 35 ..	
5-21	along with S.N. 72 (1-20 d).	
14- 8	1 year	Rs. 75 yearly.	
..	2- 0	1 year	Rs. 40 yearly.	
13- 5	1	1 year	Rs. 100 yearly	
0-15	
1-12	
11-27	1 year	Rs. 288 ..	
13-19	
9- 4	
11-22	
6-22	
8-11	
12-23	1 year	Rs. 82 yearly.	
9-33	
6- 2	2- 0	
7-39	1 year	Rs. 5 ..	
..	Rs. 5 ..	
..	Rs. 12 ..	
..	Rs. 5 ..	
7-39	1 year	R. 20 ..	
5- 9	1	1 year	Rs. 10 ..	
5- 8	1 year	Rs. 10 ..	
10-28	1 year	Rs. 56 ..	
..	8- 0	1 year	Rs. 110 ..	

VILLAGE
Agricultural

Serial No.	No. of Patta	Name of Tenant	WHETHER		Survey No.
			Land-owner	Land-less	
49	..	Munshi Sab Ali Mirza	313 329 322 282 283 284 285 286 314
50	..	Nalapelli Narasimhaloo	*	315 316 317 319 321 311 312
51	..	Chinta Lachigadu	334
52	..	Valdass Guruvayya	335 340
53	..	Epur Guruvayya	336 338 350
54	..	Gadi Eerradu	337
55	..	Karna Poll yya	341 342 343
56	..	Zakula Mallayya	346
57	..	Panksharti Venkayya Thatipamala Brammayya	347
58	..	Sakala Venkata Narasigadu	348
59	..	Sakala Pulligadu	349
61	..	Nagandla Pichayya	350
62	..	Nagabandi Appayya	351 352 360
64	..	N. Pichayya	364 365 166 307

AMMAPALAM.

Tenants—(cont l.)

AREA CULTIVATED ON TENANCY			No. of frag- ments of the Tenancy	Duration of contract	Terms	Additional occupation if any
D.	W.	G.				
..	1-30	1 year	Rs. 500 yearly	
..	2-12	..				
..	2-4	..				
..	1-29	..				
..	2-2	..				
..	1-9	..				
..	1-8	..				
..	1-9	..				
..	1-5	..				
..	1-16	Rs. 145 ..	
..	1-30	..				
..	1-22	..				
..	1-21	..				
..	1-37	..				
..	0-27	..				
..	1-28	..				
..	1-2	1 year	Rs. 40 ..	
..	1-20	Rs. 92 ..	
..	1-30	..				
..	1-23	Rs. 85 ..	
..	1-9	..				
9-5	Rs. 16 ..	
..	1-6	Rs. 32 ..	
..	1-38	Rs. 126 ..	
..	1-26	..				
..	1-9	..				
..	1-24	Rs. 66 ..	
..	2-8	Rs. 40 ..	
..	1-18	Inam washerman.	
..	1-38	..				
..	3-0	Rs. 600 yearly (88 by Nagabandi Appayya)	
..	5-35	..				
..	12-7	..				
10-5				
..	1-28	..				
..	1-16	..				
..	7-20	..				
..	..	2-10				

VILLAGE
Agricultural

Serial No.	No. of Patta	Name of Tenant	WHETHER		Survey No.
			Land-owner	Land-less	
65	..	Nallapelli Narasayya	307
		Dasara Veerayya	353
					354
					355
66	..	Ankapaka Chinna Rama	359
67 Muthigadu	361
					358
					363
					360
68	..	Kopelli Guruvayya	389
					417
					418
					56
			408
			489
			399
69	..	Nagandla Venkayya	400
		Sankara Venkayya	401
			402
			404
			405
			408
70	..	Sunkara Venkayya	
71	..	Valdas Guruvayya	
72	..	Meregamattigadu	
73	..	Dasara Kotigadu	409
74	..	Naldas Nasigadu	
75	..	Somireddy Obayya	..	*	410
76	..	Sriramoji Ramakishtayya	428
					471
					433
77	..	Nagandla Appayya	
78	..	Nagandla Ramayya	
79	..	Bodapatla Ballappa	468
80	..	Rasamalla Sayenna	470
81	..	Rachakonda Sambhayya	471
82	..	Bandari Rajayya	471
					508
83	..	Goli Ramudu	471
					509
84	..	Sakala Pulligadu	471
85	..	Smikara Venkayya	471
86	..	Nagandla Appayya	471
					479

AMMAPALAM.

Tenants—(contd.)

AREA CULTIVATED ON TENANCY			No. of frag- ments of the Tenancy.	Duration of contract	Terms	Additional occupation if any
D.	W.	G.				
5-10	..	2-10	Rs. 50 yearly	
1-13	Rs. 154 ..	
2- 6		
2- 4		
1-12	Rs. 208 ..	
..	1- 7		
..	1-13		
..	1-27		
..	2- 0		
..	7- 1	Rs. 310 ..	
..	..	0-14		
..	..	1-15		
18-28		
..	1-39		
..	..	1-37	Rs. 165 yearly.	
..	1-38		
..	1-38		
..	1-24		
..	1-22		
..	1-26		
..	1-39		
..	1-39	Rs. 65 along with S.No. 408 Inam—Yetti Madigadu.	
7- 2		
5-32	Rs. 473 yearly.	
0-24	Rs. 98 ..	
..	6-10		
11- 9	Rs. 50 ..	
..	3-13	Rs. 44 ..	
2-19	0-30	Rs. 44 ..	
6- 0	Rs. 25 ..	
14- 0	Rs. 96.	
9- 9		
10- 0	1- 5	Rs. 75 yearly	
1-11		
8- 0	0-30	Rs. 45.	
4-20	Rs. 12.	
4- 0	Rs. 23.	
3-11		

VILLAGE

Agricultural

Serial No.	No. of Patta	Name of Tenant	WHETHER		Survey No.
			Land-owner	Land-less	
87	..	Gundlagani Buchanna	492
88	..	Baudi Ramayya	493
					571/2
					572
					573
					574
					575
					576
					577
					578
89	..	Kapraboyina Yellappa	503
					506
					507
90	..	Maligareddy Hanumayya	504
91	..	Badavat Raju	505
					511
					512
					514
					515
					518
92	..	Gundegani Buchanna	527/2
93	..	Badavat Ambru	80
94	..	„ Venkatram	81
95	..	Malot Seetharam	82
					83
					84
					88
					89
					90
96	..	Valapanani Ramchandrappa	94
					95
					91
					92
					93
97	..	Nagandla Appayya	498
					497
					499
					500
					501
98	..	Pathipaka Pedda Pichayya	527

AMMAPALAM.

Tenants

AREA CULTIVATED ON TENANCY			No. of fragments of the Tenancy	Duration of contract	Terms	Additional occupation if any
D.	W.	G.				
1-28	Rs. 94 yearly.	
1-39						
8-21						
1-22						
1-28						
2- 3						
0-35						
1-27						
1-35						
0-37						
..	1-16	Rs. 225 yearly.	
..	1- 3					
..	1- 7					
..	..	1-13	Rs. 90 ..	
..		1-21		
11- 6	Rs. 160 ..	
0-33						
1-25						
1-10						
0-15						
..	0-15	Rs. 15 ..	
..	1- 0	R . 260.	
..	1-27					
..	1- 4					
..	1- 5					
..	1- 3					
..	1-19					
..	1-11					
..	1-22					
..	1-11	Rs. 250.	
..	1-18					
..	1-33					
..	2- 0					
..	1-15					
..	1-11	Rs. 277-8.	
..	1-21					
..	1-28					
..	2- 5					
..	0-34					
..	0-36	Rs. 40 yearly.	

Serial No.	No. of Patta	Name of Tenant	WHETHER		Survey No.
			Land-owner	Land-less	
99	..	Bathimi Kistamma	529
100	..	Baja Nagayya	528
					524
					523
					522
					520
					519
					517
					521
					544
					525
					526
101	..	Mogulur Ramakrishnarao	356
					357
102	..	Waldasa Guruvayya	344
103	..	Mangamath Gadu	310
104	..	Dasara Pedda Kotigadu	345
105	..	Waldasa Nasigadu
106	..	Puttala Chandrigadu	366
					367
107	..	Nagabandi Appayya	368
					369
108	..	Nagaudla Venkatanarasayya	370
					388
					387
109	..	Rasamalla Guruvayya	371
					386
					385
					384
110	..	Gundu Bhadravayya	376
					377
111	..	Badavat Raju	381
112	..	„ Phakara	382
					388
					403
113	..	Mallam Pattabhiramayya	390
					391
114	..	Mallam Raghavayya	394
					392
115	..	Mallam Narayana	395
					396
					397
					398

AMMAPALAM.

Tenants.

AREA CULTIVATED ON TENANCY			No. of frag- ments of the Tenancy	Duration of contract	Terms	Additional occupation if any
D.	W.	G.				
..	1-33	Rs. 500.	
..	1- 8		
..	1-24	..				
..	1- 1	..				
..	1-16	..				
..	1- 0	..				
..	1- 4	..				
..	2- 1	..				
..	1-89	..				
..	1-23	..				
..	1-15	..				
..	1-29	..				
..	2-22	Rs. 125.	
..	1-18	..				
..	2- 4	No payment Yetti Inam.	
..	1-20	..				
..	1-23	..				
..	1-22	..			Rs. 100.	
..	2- 3	..				
..	1-13	Rs. 86.	
..	1-24	..				
..	2- 0	Rs. 135.	
..	1-21	..				
..	1-28	..				
..	1-21	Rs. 135.	
..	1- 5	..				
..	1- 9	..				
..	1- 1	..				
..	1- 4	Rs. 85.	
..	1-13	..				
..	1- 9	Rs. 212.	
..	0-27	..				
..	2- 0	..				
..	1-10	..				
..	1-38	Rs. 251 annually along with some other num- bers in Inam.	
..	2- 8	..				
..	2- 8	..				
..	1-14	..				
..	1-24	..				
..	0-30	..				
..	1-35	..				
..	1-33	..				

VILLAGE

Agricultural

Serial No.	No of Patta	Name of Tenant	WHETHER		Survey No.
			Land-owner	Land-less	
					406
					437
116	..	Mallem Bhaskerdu	438
					407
					463
117	..	Bonapelli Ramachandrayya	462
					472
					475
					476
118	..	Gundagani Appayya	502
119	..	Maddala Balayya	510
					516
					518
120	..	Uppannapelli Chintayya	530
					531
					538
					537
121	..	Bandari Rajayya	539
					540
					542
122	..	Epur Sathyanarama	533
123	..	Bijgy Mutham	548
124	..	Kaperboyina Ramachandrayya }	543
					545
					546
					547
					549
					518
					550
125	..	Nagandla Ramayya	555
					556
					557
					558
126	..	Gundi Buchi Ramulu	559
					560
					561
					562
					563
					565
					518

AMMAPALAM.

Tenants.

AREA CULTIVATED ON TENANCY			No. of fragments of the Tenancy	Duration of contract	Terms	Additional occupation if any
D.	W.	G.				
..	1-31	..				
..	1-31	..				
..	1-28	..				
..	1-22	..				
..	1-38	..				
..	1-14	Rs. 220.	
..	1-19	..				
..	1-28	..				
..	0-19	..				
..	1-6	Rs. 80 along with one acre unassessed dry land adjacent.	
..	1-35	:	Rs. 123 yearly.	
0-15	1-15	..				
..	1-9	Rs. 176 ..	
..	1-4	..				
..	1-23	..				
..	1-21	..				
..	1-14	Rs. 110 ..	
..	0-39	..				
..	1-2	..				
..	0-14	Rs. 12 ..	
..	1-10	Rs. 340 for wet lands.	
..	1-11	..				
..	1-15	..				
..	2-5	..				
..	1-13	..				
..	1-22	..				
0-30				
..	0-32	..				
..	1-24	Rs. 222 yearly.	
..	1-17	..				
..	1-14	..				
..	1-16	..				
..	1-19	Rs. 225 ..	
..	1-1	..				
..	1-4	..				
..	1-7	..				
..	1-16	..				
..	0-37	..				
0-20			

VILLAGE

Agricultural

Serial No.	No. of Patta	Name of Tenant	WHETHER		Survey No.
			Land-owner	Land-less	
127	..	Ramdeni Basavayya	568
			569
			570
			518
128	..	Bodapatla Ballayya	49
129	..	Putti Bhikya	53
130	..	Badavat Raju	54
131 Phakera	63
132	..	Badavat Raju	57
133	..	Bijgi Muthem	58
134 Bhadravaya	60
135 Venkulu
136	..	Rasamalla Sayenna	65
137	..	Ramadevini Basavayya	66
138 Lingayya
139	..	Valapunani Ramachandrayya	67
140	..	Zarbula Venkatayya	68
					76
141	..	Zarvula Bhojya	69
142	..	Masthan Bi	96
					97
					98
					99
					100
					101
					102
143	..	M. Ramakrishna Rao	106
144	..	Ramdeni Lingayya	107
145 Basavayya
146	..	Badavat Venkatayya
147	..	Banavat Munya
148	..	Bhakya Jamla
149	..	Maloth Seetharam
150	..	Dharavat Venkayya
151	..	Zarbula Redya
152	..	Badavat Amrya
153	..	Badavat Phakerya
154	..	Nagandla Venkayya
155 Appayya
156	..	Uppannapelli Chintayya
157	..	Banavat Jayaram
158	..	Epur Sathyanarayana

AMMAPALAM.

Tenants—(contd.)

AREA CULTIVATED ON TENANCY			No. of fragments of the Tenancy	Duration of contract	Terms	Additional occupation if any
D.	W.	G.				
..	1-21	Rs. 196-8 yearly	
..	1-29		
..	1-36		
0-30	Rs. 18	
3-18	Rs. 48	
18-35	..	1- 0	Rs. 150	
5-16		
20- 7		
18-34	Rs. 54	
12-21	Rs. 140	
11-28		
12- 4	Rs. 94 yearly.	
18-19	Rs. 76 annually.	
6-33	Rs. 77 yearly.	
9-18	2- 0	Rs. 260 yearly.	
14-18	2- 0		
10- 6	2- 0	Rs. 101 ..	
1-20	Rs. 250 ..	
1-37		
1- 2		
1- 9		
1-20		
1- 2		
2-15		
14- 6	Rs. 40 ..	
176-29	Rs. 24	
..	Rs. 24	
..	Rs. 55	
..	Rs. 55	
..	Rs. 40	
..	Rs. 86	
..	Rs. 30	
..	Rs. 66	
..	Rs. 110	
..	Rs. 120	
..	Rs. 80	
..	Rs. 48	
..	Rs. 30	
..	Rs. 68	
..	Rs. 48	

VILLAGE

Agricultural

Serial No.	No. of Patta	Name of Tenant	WHETHER		Survey No.
			Land-owner	Land-less	
159	..	M. Ramakrishnarao
160	..	Lawdya Bhikya
161	..	Lakavat Redya
162	..	Bhattu Makta
163	..	Dharvat Venkatram
164	..	Badavat Amru	111
165	..	Maligareddy Hanumayya	114
166 Kotayya	113
167	..	Maligareddy Hanumayya	119
168	..	Lawdya Bhikya	120
					118
					117
					116
					128
					126
					127
169	..	Ankitha Nagayya	129
					130
170	..	Maligareddy Hanumayya	121
171	..	Dasara Veerayya	122
172	..	Ankitha Narasayya	123
173	..	Pasupunati Venkatnarsigadu	124
174	..	Gade Erradu	305
175	..	Kotha Veerayya	132
176	..	Puttala Venkayya	133
177 Chandrigadu
178	..	Banavat Chandrayya	136
179	..	Bhatta Ookala	138
180	..	Chekati Malle Phakirayya	141
					143
					233
181	..	Ankitha Elamanda	144
182	..	Somireddy Obayya	163
					145
183	..	Nagabandi Appayya	146
					149
					159
					147
184	..	Bhattu Jagya	152
185	..	Gundu Lingayya	153
186	..	Bhattu Balu

AMMAPALAM.

Tenants—(contd.)

AREA CULTIVATED ON TENANCY			No. of frag- ments of the Tenancy	Duration of contract	Terms	Additional occupation if any
D.	W.	G.				
..	Rs. 67	
..	Rs. 44	
..	Rs. 66	
..	Rs. 55	
7-31	Rs. 40	
..	..	18-36	Rs. 40	
..	..	8-25	cultivate in alternate years.	
..	1-28	Rs. 37	
..	1-3	Rs. 230	
..	1-39		
..	1-33		
..	2-0		
1-22		
0-32		
1-32		
2-3	Rs. 130	
8-6		
7-32	Rs. 35	
7-36	Rs. 82 along with two other dry Nos.	
10-22	Rs. 46	
16-39	Inam for washerman.	
4-0	(mango garden)	Rs. 14 yearly.	
12-36	..	do	Rs. 56 ..	
10-14	Rs. 60 ..	
3-38	Rs. 6	
11-32	Rs. 129	
7-19	Rs. 26 yearly.	
1-34	Rs. 16-6 yearly.	
3-0		
9-13	Rs. 35	
9-21	Rs. 35	
6-24	..	3-0	Rs. 200 ..	
14-27		
17-9		
37-15		
9-36	..	2-0	Rs. 90 ..	
11-14	Rs. 68	
12-14	Rs. 56	

VILLAGE

Agricultural

Serial No.	No. of Patta	Name of Tenant	WHETHER		Survey No.
			Land-owner	Land-less	
187	..	Ankitha Narasayya	156
188 Ramachandrayya	
189 Seetharamayya	
190	..	Nallapelli Narasimloo	157
191	..	Gorla Veerayya	158
192	..	Ponnam Sectharamayya	159
193	..	Dasara Kotigadu	
194	..	Gorla Narasayya	
195	..	Bhukya Chandrayya	
196	..	Dasara Chinna Kotigadu	160
197	..	Pandi Sathigadu	
198	..	Nammadi Kasigadu	
199	..	Bongarla Iddigadu	
200	..	Karna Pollayya	161
201	..	Nagabandi Appayya	162
					165
202	..	Karna Pollayya	166
203	..	Somireddy Obayya	164
204	..	Malireddy Hanumayya	
205	..	Nagabandi Ramayya	
206	..	Ankitha Narasayya	
207 Seetharamayya	
208 Ramachandrayya	
209	..	Nagabandi Appayya	
210	..	Gundu Lingayya	
211	..	Basani Buchayya	
212	..	Valdasa Ramayya	
213	..	Putla Venkayya	
214	..	Bhattu Ookla	
215	..	Alasam Pullayya	
216	..	Railu Lingayya	
217	..	Noola Narasayya	
218	..	Nagandla Venkatnarasayya	
219	..	Nagabandi Appayya	167
220	..	Bhattu Makta	168
221 Mangya	
					172
					17g
					176
222	..	Masarapu Pullayya	169
223	..	Alasamu Pullayya	170
					171

AMMAPALAM.

Tenants—(contd.)

AREA CULTIVATED ON TENANCY			No. of frag- ments of the Tenancy	Duration of contract	Terms	Additional occupation if any
D.	W.	G.				
..	3-39	Rs. 190 along with a portion of 157.	
..	Rs. 130	
9- 4	Rs. 40	
14-18	Rs. 135	
37-15	Rs. 22	
..	Rs. 50	
..	Rs. 130	
8-23	2-10	Rs. 17	
..	Rs. 18	
..	Rs. 17	
..	Rs. 32	
..	16-27	Rs. 68	
..	14-30	Rs. 190	
..	6-20	Rs. 160	
..	42-13	Rs. 93	
..	10- 0	Rs. 80	
..	Rs. 130	
..	Rs. 136	
..	Rs. 50	
..	Rs. 87	
..	Rs. 130	
..	Rs. 50	
..	Rs. 65	
..	Rs. 70	
..	Rs. 76	
..	Rs. 140	
..		
..	1- 7	Rs. 280	
..	1-21		
..	1-18		
..	2- 5		
..	1-16		
..	1- 9	Rs. 550	
..	1-27		
..	1-36		

VILLAGE
Agricultural

Serial No.	No. of Patta	Name of Tenant	WHETHER		Survey No.
			Land-owner	Land-less	
					214
					215
					216
					217
					178
					218
					219
					223
					224
					225
224	..	Banvat Chandayya	174
					175
					177
225	..	Bhattu Ookla	179
					180
226	..	Zachula Mallayya	181
227	..	Valdasa Narigadu	182
228	..	Nalladi Kotayya	183
					184
					185
229	..	Nagabandi Appayya	186
					211
230	..	Gorla Veerayya	187
231	..	Eriga Pichayya	188
232	..	Kasim Sab	189
					190
					204
					206
					207
233	..	Bhattu Jaggayya	191
					192
					193
234	..	Ponnam Seetharamayya	194
235	..	Yasa Pichayya	195
					199
					199
236	..	Bhukya Chandya	199
237	..	„ Lachya	
238	..	Banot Potna	
239	..	Dorapelli Pentiga	200
240	..	Amerella Gurva	201
241	..	Nemmadi Kasiga	202
242	..	Alasam Pullayya	203

AMMAPALAM.

Tenants—(contd.)

AREA CULTIVATED ON TENANCY			No. of frag- ments of the Tenancy	Duration of contract	Terms	Additional occupation if any
D.	W.	G.				
..	1-22	..				
..	1 27	..				
..	1-29	..				
..	1-16	..				
..	1-14	..				
..	1-24	..				
..	1-13	..				
..	2- 1	..				
..	1-20	..				
..	1-27	..				
..	1-12	Rs. 140	
..	1- 7	..				
..	1- 2	..				
..	1-22	..				
..	1-15	..				
..	1-17	Rs. 150	
..	2- 5	..				
..	1-32	Rs. 138	
..	1-12	..				
..	1-20	..				
..	0-19	Rs. 26	
..	1- 3	..				
..	2-25	Rs. 52	
..	1-30	Rs. 240	
..	1-27		
..	0-27	..				
..	0-33	..				
..	2- 8	..				
..	2- 5	..				
..	1-21	Rs. 165	
..	0-18	..				
..	1-15	..				
6- 6	Rs. 6	
..	1-16	Rs. 140	
..	2- 0	..				
..	9-37	Rs. 190	
..	Rs. 137	
9- 3	(of patta No. 40).	Rs. 47	
..	10-18	Rs. 37	
..	8-32	Rs. 90	
..	12-19	Rs. 30	

Serial No.	No. of Patta	Name of Tenant	WHETHER		Survey No.
			Land-owner	Land-less	
243	..	Gorla Veerayya			
244	..	Dharavat Komrayelli		
245	..	Zachula Rajalu		
246	..	Gunti Subbayya		
247	..	Nammadi Kasigadu	205
248	..	Pentala Ramayya	208
249	..	Kommu Appayya	210
250	..	Powolur Appayya			
251	..	Ancha Ramayya			
252	..	Nagabandi Appayya	212
253	..	Gade Erradu	213
254	..	Chelumula Venkayya		
255	..	Dasara Kotigadu
256	..	Valdasa Narigadu
257	..	Dorepalli Veerayya
258	..	Kondra Lachigadu
259	..	Valdasa Ramulu
260	..	Nammadi Muthigadu
261	..	Pandi Ramulu
262	..	Alasimu Pullayya
263	..	Noola Narasayya	221
264	..	Samudrala Ramayya	228
					222
					226
					230
					231
					232
					229
					234
					235
					236
					237
					238
265	..	Railu Lingayya	239
266	..	Ankitha Nagayya	241
					242
					243
					244
					245
267	..	Nallepelli Maisudu	240
268	..	Maligareddy Kotayya	246
					247
					248

AMMAPALAM.

Tenants—(contd.)

AREA CULTIVATED ON TENANCY			No. of fragments of the Tenancy	Duration of contract	Terms	Additional occupation if any
D.	W.	G.				
..	Rs. 37	
..	Rs. 120	
..	Rs. 124	
..	Rs. 130	
..	2- 0	Rs. 12	
..	2- 2	Rs. 110	
..	2- 7		
..		
..	1-22	Rs. 26	
16- 6	Rs. 20	
..	Rs. 12	
..	Rs. 22	
..	Rs. 14	
..	Rs. 6	
..	Rs. 8	
..	Rs. 8	
..	Rs. 12	
..	Rs. 16	
..	1-15	Rs. 450	
..	2- 2		
..	1- 33		
..	1- 3		
..	0-27		
..	1-34		
..	2-15		
..	2-17		
..	1-13		
..	1-38		
..	1-19		
..	1-10		
..	1- 1		
..	1-13	Rs. 72-8	
..	1-38	Rs. 200	
..	1-32		
..	2-21		
..	1 30		
..	2- 5		
..	1-17	Rs. 40	
12- 0	Rs. 40-4	
..	1-38		
..	1- 6		

Serial No.	No. of Patta	Name of Tenant	WHETHER		Survey No
			Land-owner	Land-less	
					254
					255
					256
					257
					258
269	..	Nallapelli Narasimhaloo	249
					253
					252
270	..	Gorla Veerayya }	250
271 Pentayya }	251
272	..	Zachula Rajanna	259
					266
					269
					270
273	..	Gorla Veerayya	260
274	..	M. Ramakrishnarao.. }	262
275	..	Anamula Guruvadu.. }	264
					265
					267
					268
					271
					263
276	..	Chekata Malla Phakerayya	272
277	..	Karna Chinna Obayya	273
					274
					275
					276
					325
278	..	Kotha Veerayya	277
					278
					279
					280
					281
					288
					287
279	..	Dharavat Venkatram }	289
280 Komra Elli }	290
					291
					292
					293
					294
					296

AMMAPALAM.

Tenants. —(contd.)

AREA CULTIVATED ON TENANCY			No. of frag- ments of the Tenancy	Duration of contract	Terms	Additional occupation if any
D.	W.	G.				
..	2- 2	..				
..	2- 1	..				
..	1-29	..				
..	1-22	..				
..	1-31	..				
..	1-23	Rs. 120	
..	1- 9	..				
..	1-18	..				
..	1- 9	Rs. 75	
..	1- 6	..				
..	1-29	Rs. 180	
..	1-38			
..	1- 6	..				
..	1-10	..				
10- 8	Rs. 40	
..	1-23	Rs. 180	
..	0-14	..				
..	0-34	..				
..	1-22	..				
..	1- 5	..				
..	1- 8	..				
..	1-18	..				
..	1- 2	Rs. 30	
..	1-18	Rs. 176	
..	1-27		
..	1-20	..				
..	0-34	..				
..	1-16	..				
..	1-15	Rs. 231	
..	1-18	..				
..	1-12	..				
..	1-20	..				
..	1-37	..				
..	1-23	..				
..	1-11	..				
..	1-19	Rs. 230	
..	1- 1	..				
..	1- 2	..				
..	1-21	..				
..	1-35	..				
..	0-33	..				
..	1-14	..				

VILLAGE

Agricultural

Serial No.	No. of Patta	Name of Tenant	WHETHER		Survey No.
			Land-owner	Land-less	
281	..	Nallapelli Narasimhloo	295
					296
282	..	Chekata Malla Phakirayya	297
					299
					300
					301
283	..	Yasa Pichayya	302
284	..	Zachulu Rajayya	304
285	..	Gundu Narasayya	306
286	..	Somireddy Obeyya	308
287	..	Zachula Mallayya	309
288	..	Ankitha Yellamanda	323
					327
					328
					330
					332
289	..	Pati Sheshamma	324
					320
					318
290	..	Nagabandi Ramayya	326
					331
291	..	Ankapaka Muthigadu	333
292	..	Valdasa Guruvayya	339
293	..	Gundu Narasayya	372
					373
294	..	Zarubula Pedy	374
					375
295	49	Nagabandi Ramayya	566
					567
296	50	Vadla Ramakrishtayya }	439
297	..	Kopalli Guruvayya }	440
298	..	Somireddy Obeyya	441
					442
					443
					444
					445
					446
					447
					448

AMMAPALAM.

Tenants -(contd.)

AREA CULTIVATED ON TENANCY			No. of frag- ments of the Tenancy	Duration of contract	Terms	Additional occupation if any
D.	W.	G.				
8- 0	Rs. 65	
8-33	Rs. 125	
..	0-23	Rs. 125	
..	1-21		
..	1-22		
..	1- 7		
13-33	Rs. 60	
7- 1	Rs. 24	
6- 3	Rs. 18	
8- 8	(1 2 0	mango	garden)	..	Rs. 61	
6-14	Rs. 60	
..	1- 5	Rs. 140	
..	1-13		
..	1-27		
..	1-11		
..	1-26		
..	1-13	Rs. 112	
..	3- 3		
..	0-35		
11-32	Rs. 68	
3-23	Rs. 80	
9-10	2- 0	along with other wet	
..	1-26	Nos. of his	
..	1-38	Rs. 115	
..	1-36		
..	1- 9	Rs. 90	
..	1- 5		
..	1-14	1 year	Rs. 200 down for 5 yrs.	
..	1-29	one year's land revenue	
..		by tenant & 4 years	
..		land revenue by occu-	
..	1-33	pant.	
..	1-17	Rs. 64	
..	1-13	Rs. 275	
..	0-36		
..	1-17		
..	1-26		
..	1-15		
..	1-18		
..	1-29		
..	1-28		

VILLAGE

Agricultural

Serial No.	No. of Patta	Name of Tenant	WHETHER		Survey No.
			Land-owner	Land-less	
299	..	MalleM Raghavayya	393
300 Narasayya	454
					455
					456
					457
					458
301	..	MalleM Bhaskerudu	459
					460
					461
					466
					467

AMMAPALAM.

Tenants—(concl.)

AREA CULTIVATED ON TENANCY			No. of frag- ments of the Tenancy	Duration of contract	Terms	Additional occupation if any
D.	W.	G.				
..	0-38	Rs. 251 including other Nos. in Khalsa.	
..	1- 5	..				
..	1-23	..				
..	1-31	..				
..	1- 4	..				
..	1-39	..				
..	1-28	..				
..	1-19	..				
..	1-26	..				
..	1- 8	..				
..	1- 8	..				

VILLAGE AMMAPALAM.

Table of Bhagelas.

Serial No.	Name of Master	Name of Bhagela	Served for how long	Amount of debt	Interest if any	Remuneration to Bhagela
1	Baji Nagayya ..	1. Ande Ramachandru ..	1 year	Rs.	Food plus Rs. 16 annually.
2	Bandi Ramulu ..	2. Mangali Ramachandru ..	do	Rs. 50 annually.
3	Bathini Kishtamma ..	3. Bathini Kotayya ..	do	Food plus Rs. 12 annually.
4	Gundagani Bhadrappa ..	4. Madiga Gopayya ..	do	Rs. 60 annually
5	Gundagani Appadu ..	5. Basavayya ..	do	Rs. 7 monthly
6	Kaperaboyina Ramachandru ..	6. Burra Veerayya ..	do	Food plus Rs. 16 annually.
7	Kaperaboyina Yellappa ..	7. Madiga Lachigadu ..	do	Rs. 60 annually.
		8. Kommanaboyina Lalayya ..	2 years	do
		9. Rachamandla Pullayya ..	3 years	do
8	Etur Sathyanarayana ..	10. Smikar Lachayya ..	1 year	Rs. 30 annually
		11. Vadrappu Hanumunthu ..	2 years	do
		12. Yenamarla Veerayya ..	1 year	Rs. 50 annually.
		13. Kalingi Kotayya ..	8 years	20	12%	Rs. 60 annually.
		14. Gundiboyina Guruvayya ..	1 year	do
9	Bodapatla Chinna Ballayya ..	15. Bakka Ramayya ..	1 year	Food and clothing (bhagela relative).
		16. Bijgi Malligadu ..	do	do
10	Valapumani Ramachandrayya ..	17. Kandala Narasimham ..	do	60	12%	Rs. 60 annually
		18. Perala Veerayya ..	do	20	12%	Rs. 10 yearly.
		19. Maddala Ramachandru ..	5 years	10	12%	Rs. 60 yearly.
		20. Aithanaboyina Madaru ..	2 years	Rs. 40 yearly.

		21. Rachamandla Appayya ..	3 years	45	12%	Rs. 60 yearly.
		22. Kommu Ramudu ..	1 year	do
		23. Zala Komrayya ..	3 years	30	12%	Rs. 25 annually.
		24. Pathipaka Gopayya ..	3 years	30	12%	Rs. 30 annually.
11	Nagandla Venkayya ..	25. Borapeddi Kanakayya ..	6 years	15	12%	Rs. 60 annually.
		26. Kommu Bakkadu ..	2 years	do
		27. Valupula Karakeyya ..	4 years	Rs. 40 annually.
		28. Mamindla Sayigadu ..	1 year	Rs. 56 annually.
		29. Perala Mangayya ..	1 year	Food plus Rs. 10 annually.
12	Nagandla Ramayya ..	30. Kanakun Durgadu ..	5 years	50	15%	Rs. 60 annually.
		31. Orapeddi Veerayya ..	6 years	10	15%	do
		32. Sakala Venkayya ..	1 year	Rs. 30 annually.
		33. Ganji Venkayya ..	1 year	10	15%	Rs. 40 annually.
		34. Kanakam Veerayya ..	2 years	30	15%	Rs. 60 annually.
13	Nagandla Appayya ..	35. Kanaboyina Achigadu ..	1 year	30	12%	do
		36. Narra Jagayya ..	4 years	do
		37. Orapeddi Nagayya ..	4 years	10	12%	Rs. 36 annually.
14	Thondala Kasim ..	38. Veerayya ..	1 year	Rs. 60 annually.
15	Bandaru Rajalu ..	39. Chavandla Sankadigadu ..	1 year	Rs. 45 annually.
16	Vadla Ramakishtayya ..	40. Chavandla Laligadu ..	1 year	Rs. 40 annually.
17	Ramadeni Basavayya ..	41. Uttiri Veeradu ..	1 year	Rs. 45 annually.
18	Ramadeni Lingayya ..	42. Konam Kishtadu ..	1 year	Rs. 30 annually.
19	Rachamandla Sayenna ..	43. Bakkathandla Komrayya ..	4 years	Rs. 60 annually.
20	Rachamandla Ayyanna ..	44. Chandragani Mangayya ..	1 year	Rs. 50 annually.
21	Rachamandla Guruvayya ..	45. Turkabibi ..	1 year	Rs. 40 annually.
22	Mallan Narayana ..	46. Kondala Gopayya ..	do	Rs. 30 annually.
23	Ramadeni Basavayya ..	47. Atturi Veeradu ..	do	Rs. 15-13-0 per year.
24	Ramadeni Lingayya ..	48. Kamma Kishtadu ..	do	Rs. 30-9-0 annually.
25	Rachamandla Sayenna ..	49. Bathula Komrayya ..	4 years	Rs. 60-9-0 annually.

VILLAGE AMMAPALAM.

Table of Bhagelas—(contd.)

Serial No.	Name of Master	Name of Bhagela	Served for how long	Amount of debt	Interest if any	Remuneration to Bhagela
26	Ra hmand Ja Sayenna ..	50. Chandriga Mangayya ..	1 year	Rs. 50-9-0 annually.
27	Rachamandla Guruvayya ..	51. Turka Seshigadu ..	1 year	Rs. 40-9-0 annually.
28	Mallem Narasayya ..	52. Mallemadgu Pichuwadu ..	20 years	½ khandi	25%	1¼ khandi dhan annually.
		53. M. Venkadu ..	1 year	dhan	..	¾ khandi paddy annually.
		54. Eluca Narasigadu ..	1 year	1 khandi paddy annually.
29	Mallem Raghavayya ..	55. Kandul Veerayya ..	2 years	1 khandi paddy.	25%	1½ khandi paddy annually.
30	Mallem Narayana ..	56. Goli Papadu ..	1 year	do	25%	do
		57. Ramshetty Narasayya ..	do	do	25%	do
		58. Waleboyina Ramudu ..	do	do	25%	do
		59. Chaurla Narsigadu ..	do	do	25%	do
		60. Kandul Gopayya ..	do	Rs. 30-9-0 annually.
31	Mallem Dhaskerudu ..	61. Motam Narsayya ..	2 years	1¼ khandi paddy annually.
32	Mugluri Rama Kishenrao ..	62. Venkat Appadu ..	3 years	Rs. 60-9-0 annually.
		63. Golla Ramayya ..	3 years	do
		64. Moulana ..	1 year	do
		65. Wald. su Gopigadu ..	2 years	Rs. 32 annually.

33	Ankith Nagayya	..	66. Dasara Gopayya	..	2 years	Rs. 36 annually.
34	Redla Ramayya	..	67. Dudekula Nasiruddin	..	2 years	Rs. 60 -9-0 annually.
		..	68. Mirleparla Papigadu	..	1 year	Rs. 60-9-0 annually.
35	Nagabandi Ramayya	..	69. Suraboyina Narasigadu	..	2 years	40	12%	Rs. 80-9-0 annually.
		..	70. Do Ramudu	..	2 years	Rs. 60-9-0 annually.
		..	71. Veeraboyina Venkanna	..	3 years	40	12%	do
		..	72. Kondati Ramachandriga	..	2 years	Rs. 30-9-0 annually.
36	Nagabandi Appayya	..	73. Pandisettigadu	..	5 years	30	..	Rs. 60-9-0 annually.
		..	74. Pendala Ramudu	..	3 years	40	..	do
		..	75. Yelkacharla Guruvadu	..	2 years	do
		..	76. Ramdeni Kotayya	..	3 years	60-9-0	15%	do
		..	77. Halavat Chakru	..	2 years	Rs. 75 annually.
		..	78. Halavat Ramji	..	1 year	Rs. 60 annually.
		..	79. Halavat Devji	..	1 year	Rs. 40 annually.
		..	80. Dharavat Bhojya	..	2 years	40	No interest	Rs. 65 annually.
		..	81. Veeraboyina Bhadravayya	..	5 years	30	1 }	Rs. 36 annually.
37	Mallem Narasimharao	..	83. Reddi Kishtayya	..	1 year	36- 9-0	..	Rs. 7-9-0 per month.
38	Cheekatmalla Phakirayya	..	84. Chitrapu Sattigadu	..	3 years	20	1%	Rs. 60 annually.
		..	85. Macha Veerayya	..	2 years	20	1 $\frac{1}{4}$ %	Rs. 34 annually.
		..	86. Amirandla Samiloo	..	1 year	Rs. 36 annually.
39	Nallabelli Narasimhalu	..	87. Katla Buchayya	..	2 years	Rs. 60-9-0 annually.
		..	88. Zakkulu Papayya	..	1 year	Rs. 60 annually.
		..	89. Nooka Pichayya	..	1 year	do
		..	90. Nimjadi Muttigadu	..	3 years	do
		..	91. Colla Gattayya	..	10 years	Food twice a day and Rs. 24-9-0 annually.
40	Zachula Mallayya	..	91. Ankipaka Achigadu	..	2 years	Rs. 60-9-0 annually.
		..	92. Valdasa Narigadu	$\frac{1}{2}$ khandi	25%	Rs. 32-9-0 annually.

VILLAGE AMMAPALAM.

Table of Bhagelas—(concl.)

Serial No.	Name of Master	Name of Bhagela	Served for how long	Amount of debt	Interest if any	Remuneration to Bhagela
41	Karna Pollayya	93. Madiga Ramulu	1 year	Rs. 60-9-0 annually.
		94. Madiga Durgadu	1 year	30	15%	do
42	Somireddy Obulreddy	95. Bokkam Kanakayya	1 year	30	12%	do
		96. Valdasa Ramachandru	3 years	40	15%	do
		97. Valdasa Gopigadu	3 years	20	12%	Rs. 32-9-0 annually.
		98. Kondati Sayigadu	1 year	Rs. 60-9-0 annually.
		99. Bukkam Narasayya	do	Rs. 32 annually.
43	Noola Narasayya	100. Jagenala Bukadu	do	Rs. 60 annually.
		101. Chitam Mallayya	do	do
		102. Chitam Somayya	2 months	R . 7-9-0 monthly.
		103. Golla Papayya	2 years	Food only.
		104. Banjara Thavaryagadu	2 years	Rs. 60 annually.
		105. Rayala Kotayya	1 year	do
		106. Sakala Pullayya	1 year	do
44	Maligareddy Kotayya	107. Merega Pichivadu	3 years	30	15%	do
		108. Do Narasigadu	1 year	Rs. 30 annually.
45	Gorla Pentayya	109. Dorepalli Ramdu	1 year	Rs. 36 annually.

46	Ali Mirza ..	110. Madiga Narasigadu ..	1 year	Rs. 60 9-0 annually.
47	Bussayya Ruamma Rallchani ..	111. Bottampelli Chandrigadu.	6 years	Rs. 84-9-0 annually.
		112. Matangi Narasigadu ..	7 years	do
		113. Cherukapelli Somayya ..	5 years	do
48	Dasara Veerigadu ..	114. Takalla Achigadu ..	1 year	$\frac{1}{4}$ khandi	25%	Rs. 84-9-0 annually.
		115. Cherukupelli Narasigadu ..	30 years	10	15%	Rs. 36. annually.
49	Nimmadi Kasigadu ..	116. Narasigadu ..	4 years	Food and Rs. 6 per year.
50	Putla Chandriga ..	117. Macha Somayya ..	1 year	Rs. 60-9-0 annually.
51	Bhattu Jagya ..	118. Bhattu Lachya ..	4 years	Food and Rs. 16 annually.
52	Nagandla Pichayya ..	119. Gundu Mallayya ..	5 years	10	15%	Rs. 40 annually.
		120. Dorepelli Ramachandru	10 years	1 khandi	25%	Rs. 55 annually.
		121. Madiga Narsigadu ..	4 years	$\frac{1}{4}$ khandi	25%	Rs. 30 annually.
53	Zukkula Rajalu ..	122. Bachlakura Muttigadu ..	1 year	10	15%	Rs. 60 annually.
54	Masthan Bi ..	123. Abbas Khan ..	5 years	Food and Rs. 12 annually.
55	Miligireddy Hanumayya ..	124. Valdasa Venkadu ..	2 years	30	15%	Rs. 60-9-0 annually.
		125. Nimmadi Durga ..	1 year	do
		126. Golla Narasayya ..	do	Food and Rs. 6 annually.
		127. Banjara Hamjya ..	do	Rs. 60-9-0 annually.

VILLAGE

Debts on

Serial No.	No. of patta	Name of Landholder	Survey No.	Extent of land involved	Present value in the market	Amount of debt
1	6	Mogolari Ramakristna Rao..	85	0-32 w	Rs. 2,000	Rs. 150
			86	1-10 w		
			87	1- 2 w		
			103	13-2 w		
			104	1-15 w		
2	14	Ellapula Lachigadu ..	35	0-39 d	100	150
		Ellapula Phakirayya ..				
3	33	Navila Pedda Guruvayya ..	421	2-18 d	160	72
		Navila Chinna Guruvayya ..				
		Navila Veeradu ..				

AMMAPALAM.

Land Security.

For how long has debt lasted	Terms	Money-lender's name	His class	Cause for debt
12 years	Simple mortgage 12 % P. A.	Syed Ahmed Ali Khan Muslim.	..	Forced mortgage.
12 years	Mortgage with possession.	do	..	Tenancy dues
4 years	Redemption after 5 years.	Novula Narasayya : Kunbi.	..	Agricultural expenses.

VILLAGE

Debts (other than

No.	Name of the head of family	Amount of debt	Security	TERMS	
				In money	In kind
		Rs.			
1	Chirra Madar	20	Personal	15%	..
2	Dinkamma Veerayya	50	do	15%	..
3	Dongaru Venkata Ramdu ..	2 mds. paddy	crop	..	10 kunchas
4	Bandi Ramdu
5	Zalagam Muthilingam	20	Personal	15%	..
6	Mangali Veeramallayya
7	Gundu Bhadrarayya	60	do	15%	..
8	Katha Appayya
9	Gundu Ramayya
10	Mahboob Khan
11	Mangala Ramalingam	1 candy dhan	crop	..	5 mds. for 1 candy
12	Gandagani Buchanna
13	Sakala Bhadrarayya	168	personal	15%	..
14	Sakala Veerayya	100	do	15%	..
15	Bathini Krishamma	Rs. 70 + 40 2 candies dhan	crop and personal	15%	5 mds. for 1 candy
16	Waddanapu Rajamallu	1 candy dhan	crop	..	do
17	Gudipoyina Buchimalla
18	Bada Nagayya
19	Gudipoyina Narasayya
20	Gundagani Appayya
21	Gandi Chendaru
22	Gandagani Buchanna
23	Kounsali Venkatadri
24	Kapurapoyina Ramchendaru
25	Bodapatla Pedda Balayya ..	2½ mds. dhan	crop	..	5 mds. for 1 candy
26	Gundagani Balamallu	Rs. 20 + 2½ mds. dhan	personal & crop	15%	do
27	Vadla Buchamma	1 candy dhan	personal	..	do
28	Enamarla Krishamma	do	crop	..	do
29	Kapurapoyina Ellappa
30	Sakala Muthayya	20	personal	15%	..
31	Sakala Venkayya
32	Kandala Kotamma
33	Etur Sathyanarayana	500	personal	12%	..
34	Kardulupoyina Veerappa	Rs. 30 + 7½ mds. dhan	do	15%	..
35	Peralu Bangaru	70	do	15%	..

AMMAPALAM.

Land Security).

For how long has the loan lasted	Name and Class of money-lender	Cause for debt
2 months	Pessara Mallayya : koli ..	marriage.
do	Ramdani Lingayya : perkau ..	household expenses.
4 months	Keetha Appayya : perkau ..	do
..
10 months	Tharavatha Venkataramdu : lambadi.	kalali.
..
4 months	Nagamalli Ramayya : komti ..	purchase of cart.
..
..
..
4 months	Gondagana Appayya : kalal ..	household expenses.
..
6 months	Nagamalli Ramayya : komti ..	do
7 months	Sanda Lingayya : komti ..	do
6 months	Nagamalli Ramayya : kmoti ..	seed and household expenses.
..	Sanda Lingayya : komti.
..	Gandi Kasarala : kalal.	..
3 months	Veetur Sathanarayana : brahmin	household expenses.
..
..
..
..
..
..
..
..
4 months	Gandagani Appayya : kalal ..	household expenses.
1 year	Bandi Venkayya : kalal ..	do
1 year	Kaparapoyina Ramehendaru ..	do
4 months	Etur Sathanarayana : brahmin ..	do
..
1 year	Sandu Lingayya Komti ..	do
..
..
2 years	Keesar Ramayya : Reddy ..	marriage.
1 year	Nagandla Appayya ..	household expenses.
10 months	Kondagani Buchayya : kalal ..	do and clothes.

No.	Name of the head of family	Amount of debt	Security	TERMS	
				In money	In kind
36	Mohun Venkayya ..	70	personal	15%	..
37	Peeralu Veerayya
38	Sala Nagalu
39	Peerala Ramakka
40	Sala Ramdu ..	30	personal	15%	..
41	Sala Veerayya ..	10	do	15%	..
42	Sala Ellayya
43	Maddala Chutamayya
44	Sakala Pullayya ..	60	do	15%	..
45	Bilga Bhadrayya ..	100	do	15%	..
46	Bijga Muthayya ..	Rs. 30+3 candies dhan	do	15%	..
47	Bijgu Venkayya
48	Sakala Somadu ..	60	personal	15%	..
49	Bodapatla Chinna Balayya..	Rs. 200+1 candy dhan	do	15%	..
50	Kathagani Papayya ..	50	do	15%	..
51	Sunkari Venkayya ..	4 candies dhan	do	..	5 mds. for 1 candy
52	Mogulur Ramkrishen Rao
53	Maddila Balayya ..	20	do	15%	..
54	Syed Janab ..	300	do	15%	..
55	Vadla Sambayya ..	1 candy dhan	do	..	do
56	Domalapalli Veerayya
57	Gada Laketayya
58	Ellampalli Chandrayya ..	Rs. 100+50	do	15%	..
59	Nagandla Ramayya
60	Nagandla Venkayya ..	100	do	15%	..
61	Nagandla Appayya
62	Ganji Muthayya ..	Rs. 12+2½ mds. dhan	do	15%	..
63	Kounsala Brahmayya
64	Ali Sabib ..	1 candy & 12½ mds. dhan	personal	15%	..
65	Oorabceddi Veerayya ..	Rs. 20+15 mds.	personal	..	5 mds. for 1 candy
66	Kounsali Appayya ..	20	do	15%	..
67	Syed Najaf Ali
68	Mamindla Ramudu ..	Rs. 4+10 mds. dhan	do	..	do
69	Godagu Sayenna ..	Rs. 10+10 mds. dhan	..	15%	do

AMMAPALAM.

Land Security).—(contd.)

For how long has the loan lasted	Name and Class of money-lender	Cause for debt
1 year	Purubuzja Narasayya : koli	.. purchase of house site.
..
..
8 months	Oorkonda Sambayya : weaver	.. marriage.
6 months	Morium Surayya : weaver	.. household expenses.
..
..
8 months	Nallapalli Narasimha : dhangar	.. household expenses.
8 months	Nagandla Ramayya : komti	.. purchase of clothes.
8 months	Gundagani Eerappa : kalal	.. marriage.
..
2 years	Sakala Pulligadu : washerman	.. household expenses.
1 year	Nallapalli Narasayya : dhangar	.. household expenses and purchase of bulls.
..	Pesra Mallayya : koli.	..
8 months	Nallapalli Narasimha : dhangar	.. purchase of bulls.
4 years	Nagandla Venkayya : kamma	.. well-sinking.
..
8 months	Rajkonda Sambayya : badla	.. purchase of bulls.
2 years	Gulabchand Sivalal : marwadi	.. house building.
5 months	Wallapanani Ramchendrayya kama	.. household expenses.
..
..
6 months	Gondagani Buchayya : kalal	.. household expenses and well-sinking.
..
..
1 year	(several).	.. miscellaneous.
..
3 months	Sonda Lingayya : komti	.. land revenue and household expenses.
..	Nagamalli Ramayya : komti	..
..
6 months	Nagandla Appayya : kamma	.. purchase of bulls and household expenses.
1 year	Nagamalli Ramayya : komti	.. household expenses.
1 year	do	do
..
1 year	Mohumn Narsimlu : koli	.. do
..
6 months	Nagandla Appayya : kamma	.. do

Debts (other than

No.	Name of the head of family	Amount of debt	Security	TERMS	
				In money	In kind
70	Rajaboyina Buchamma ..	Rs. 20 1	personal	15%	5 mds. for
71	Pathipaka Ramayya ..	candy jawari 20	do	15%	1 candy
72	Thondala Kasim ..	1 candy & 2 $\frac{1}{3}$ mds. jawari	do	..	do
73	Sunkar Chinna Venkayya ..	25	do	15%	..
74	Maddila Ramchendradu
75	Rasa Veerappa ..	40	do	15%	..
76	Maddila Ramadu ..	10	do	15%	..
77	Ganji Gopayya ..	20	do	15%	..
78	Maddila Pentayye ..	40	do	15%	..
79	Kunmara Ramudu ..	44	do	15%	..
80	Juttukonda Pichayya ..	100	do	15%	..
81	Bander Rajayya ..	Rs. 100 + 2 $\frac{1}{2}$ candies dhan	do	15%	5 mds. for 1 candy
82	Dabba Nagayya
83	Boanipalli Ramchendradu ..	Rs. 60 + 2 candies dhan	do	15%	do
84	Sreeramozu Ramakrishtayya ..	Rs. 30 + 1 candy dhan	personal	15%	do
85	Wallapoyina Ramdu ..	Rs. 130 + 10 mds. dhan	do	15%	do
86	Kandalu Veerayya ..	Rs. 20 + 2 candies dhan	do	15%	do
87	Mathsa Veerayya ..	Rs. 20 + 1 candy dhan	do	15%	do
88	Motum Narasayya ..	110	do	15%	..
89	Ranga Veerayya ..	500	do	12%	..
90	Pathipaka Pichayya ..	Rs. 140 + 1	do	15%	do
91	Pathipaka Chinna Pichayya ..	candy dhan
92	Dongara Narsamma
93	Makala Narsamma
94	Ramichetty Narasayya ..	Rs. 10 + 10 mds. jawari	do	15%	do
95	Pasuviloti Jalya
96	Wallapanani Ramchandraya
97	Mallam Narayana ..	Rs. 100 + 3 $\frac{1}{4}$ candies dhan	do	15%	do
98	Mallam Narasayya
99	Mallam Bhaskarayya ..	15	do	15%	..
100	Kasthuri Krishtayya

AMMAPALAM.

Land Security)—(contd.)

For how long has the loan lasted	Name and Class of money-lender	Cause for debt
6 months	Raskonda Sambayya : kamma	.. household expenses.
1 month	Nagamalli Ramayya : komti	.. purchase of buffaloes.
4 months	do	.. household expenses.
6 month	Nagandla Venkayya : komti	.. house repairs.
6 months	Nagamalli Ramayya : komti	.. household expenses.
1 year	do	do
4 months	Somareddy Obeyya : Reddy	.. purchase of buffaloes.
4 months	Wallapanani Ramachendrayya :	.. household expenses.
4 months	Sonda Lingayya : komti	.. do
4 months	do	.. do
4 months	Nagamalli Ramayya : komti	.. land revenue and household
4 months	Sonda Lingayya : komti	.. expenses.
4 months	Nagabandi Ramayya	.. land revenue.
5 months	Karlapalli Krishtayya	.. agricultural expenses and purchase of buffaloes.
6 months	Sanda Lingayya : komti	.. agricultural expenses.
4 years	Nagabandi Ramayya Mallam Narayan.	.. purchase of bulls.
1 year	Sanda Lingayya : komti	.. purchase of bulls and household expenses.
1 year	Nagandla Venkayya	.. household expenses.
1 year	Nagamalli Ramayya : komti	.. land revenue.
1½ years	(several)	.. trade.
2 months	Nagandla Appayya, Nagandla Venkayya Narsimha : Dhangar.	.. household expenses and purchase of bulls.
..
..
4 months	Mallam Narasayya : Telanga	.. household expenses and purchase of clothes.
..
..
1 year	Wallapanani Ramchandrayya Nagandla Ramayya : komti Nagandla Venkayya : kamma	.. household expenses.
..
2 months	Nagandla Ramayya : komti	.. do
..

Debts (other than

No.	Name of the head of family	Amount of debt	Security	TERMS	
				In money	In kind
101	Ramanani Bhaskarayya ..	Rs. 200+1 candy and 5 mds. dhan	personal	15%	5 mds. for 1 candy
102	Ramanani Lingayya ..	50	do	15%	..
103	Ramanani Veeramma ..	40	do	15%	..
104	Yellipoyina Guruvayya
105	Yellipoyina Venkayya ..	120	personal	15%	..
106	Yellipoyina Achamma
107	Bakkathatla Veerayya
108	Chandragani Veeramma
109	Rachamalla Guruvayya ..	557	personal	12%	..
110	Rachamalla Gangayya ..				
111	Doguparthi Appayya
112	Rachamalla Ramayya
113	Rachala Guruvayya
114	Gaddam Narsayya
115	Uppanapalli Chintayya ..	Rs. 200+2 candies dhan	do	15%	..
116	Rachala Veerayya ..	100	do	15%	..
117	Rachamalla Iyenna ..	Rs. 100+7½ mds. dhan	do	15	5 mds. for 1 candy
118	Rachamalla Sayanna ..				
119	Gadda Narsamma
120	Gundipoyina Maisayya
121	Zala Adiamma
122	Valpula Veerayya ..	Rs. 30+1 candy dhan	do	15%	do
123	Valpula Pichayya ..				
124	Valpula Pakirayya ..	5 mds. dhan	do	..	do
125	Golipapadu
126	Boaila Narsigadu
127	Yelaka Narsigadu ..	Rs. 20+15 mds. jawari	do	15%	do
128	Valpu Lachayya
129	Chilkabatheni Venkamma
130	Darakondayya ..	Rs. 10+10 mds. dhan	personal	15%	5 mds. for 1 candy
131	Vanapatla Buchiramadu
132	Kopalli Kasigadu ..	10mds dhan.	do	..	do
133	Kopelli Pedda Kasigadu ..	Rs. 400+21 candies dhan	do	15%	do
134	Kallipalli Achi

AMMAPALAM.

Land Security—(contd.)

For how long has the loan lasted	Name and Class of money-lender	Cause for debt
6 months	Nalli Narsimlu Sanda Lingayya : komti	.. purchase of bulls and household expenses.
6 months	Sanda Lingayya : komti	.. purchase of bulls.
6 months	do	.. household expenses.
6 months	Nallapalli Narsimha	.. purchase of buffaloes and household expenses.
..
..
7 years	Nagabandi Ramayya Wallapanani Ramchandrayya Nagamalli Ramayya : komti.	.. agricultural expenses.
..
..
..
1 year	Nallapalli Narsimha	.. agricultural expenses.
2 years	Nagamalli Ramayya : komti	.. household expenses.
2 months	Sanda Lingayya : komti Nagandla Venkayya : kamma	.. do
..
..
1 year	Ramadari Lingayya	.. agricultural expenses.
6 months	Nagandla Ramayya	.. household expenses.
..
..
6 months	Mallam Narayya : teling	.. do
..
..
4 months	Wallapunani Ramachandrayya	.. household expenses.
..
6 months	Bodapatla Babayya : kalal	.. do
6 months	several	.. land revenue and household expenses.
..

Debts (other than

No.	Name of the head of family	Amount of debt	Security	TERMS	
				In money	In kind
135	Kommu Ramdu	5 mds. for
136	Kopalli narsigadu ..	Rs. 5+5 mds dhan	personal	15%	1 candy
137	Navila Pedda Guruvayya	Rs. 225+5	do	15%	do
138	Navila Chinna Guruvayya	candies dhan			
139	Navila Veeradu ..	10 mds. dhan	do	..	do
140	Atturi Veeradu ..	1 candy dhan	do	..	do
141	Mallamadgu Pichigadu ..	do	do	..	do
142	Do Venkayya ..	5 mds. dhan	do	..	do
143	Kanakam Sothigadu ..	Rs. 50 +1 candy dhan	do	15%	do
144	Kanakam Veerigadu	
145	Kalkonda Kotigadu ..	Rs. 20+10 mds. dhan	do	15%	do
146	Paidipali Venkayya	
147	Goli Ramayya ..	Rs. 90+2 candies dhan	do	15%	do
148	Mallimadagu Veeri	
149	Narayan Rao	
150	Ankatli Nagayya ..	200	do	15%	do
151	Ramadani Ramayya ..	60	personal	15%	
152	Ankathi Seetharamayya ..	Rs. 50+1 candy dhan	do	15%	do
153	Ankathi Narsayya ..	Rs. 50 +1 candy dhan	do	15%	do
154	Ankathi Ramchanderadu ..	Rs. 50+1 candy dhan	do	15%	do
155	Kummara Bhadrayya	
156	Kummara Venkayya	
157	Kummara Muthyaya	
158	Kummara Subbayya	
159	Ankitha Yellamanda ..	3 candies dhan	do	..	do
160	Ayadavara Venkatanamma	
161	Madala Muthayya	
162	Golla Achigadu ..	400	do	18%	..
163	Sala Khasim ..	30	do	15%	..
164	Sala Papadu
165	Sammudarala Ramayya ..	50	do	12%	..
166	Nagubandi Ramayya ..	300	do	12%	..

AMMAPALAM.

Land Security)--(contd.)

For how long has the loan lasted	Name and Class of money-lender	Cause for debt
3 years	Ellapalli Pakira ..	purchase of bulls
1 year	Pachipala Mallayya ..	old debt and household expenses.
8 years	Naganalli Ramayya : komti ..	household expenses.
4 months	Nagamalli Ramayya : komti ..	do
1 year	Namanani Baswayya : perkawad ..	do
10 years	Sakala Pullayya : washerman ..	do
1 year	Malla Narasayya ..	do
1 year	Nagandla Ramayya ..	do
1 year	several ..	do
1 year	Ahmed Ali Khan : Muslim ..	purchase of bulls.
..	Gandi Kasavolu Deen Mustan ..	household expenses.
1 year	Maligireddy Annayya Reddy : Reddy ..	agricultural expenses.
1 year	Nagabandi Appayya : komti ..	agricultural expenses.
do	Maligireddy Annayyareddy : Reddy ..	household expenses.
do	Nagabandi Appaya : komti ..	household expenses.
do	..	do
do	..	do
..
..
..
do	Govula Pentayya : Perka ..	Household expenses
..
..
6 months	Nallapalli Narsimha ..	Prior debt.
do	Maligireddy Kotayya ..	Trade.
do	Maligireddy nrayya : Reddy ..	Marriage.
do	do
..	Kasturi Chand : Marwadi ..	Trade.

VILLAGE

Debts (other than

No.	Name of the head of family	Amount of debt	Security	TERMS	
				In money	In kind
167	Nagubandi Appayya
168	Malleur Narsimha Rao
169	Cheekatimalla Pakirayya ..	300	personal	12%	..
170	Sakala Pullayya ..	40	do	15%	..
171	Muthuraja Ramdu
172	Sakala Venkatanarasayya ..	1 candy dhan	do	..	do
173	Ravilla Lakshmayya ..	$\frac{3}{4}$ candy dhan	personal	..	5 mds. for 1 candy
174	Ravilla Lingayya ..	do	do	..	do
175	Moula Sahib ..	2 candy dhan	do	..	do
176	Duarakonta Moula
177	Yasa Pitchayya
178	Zakkula Papayya
179	Katla Buchayya
180	Nooka Pitchayya
181	Konnsala Ratyya
182	Nallammalli Sayagadu
183	Nallamalli Narsagadu
184	Zakkula Mallayya
185	Wadla Brahmayya ..	50	personal	15%	..
186	Zakkula Chinnamallayya
187	Bommana Mallayya ..	40	(No interest -servant)
188	Nallamalk Narasayya
189	Karnam Pollayya
190	Somareddi Wabbayya
191	Normala Narsayya ..	10 candies dhan	do	..	5 mds for 1 candy
192	Nagandla Venkata Narasaya ..	75	do	12%	..
193	Nagandla Pitchayya ..	Rs. 85 + 1 candy 15 mds	do	12%	do
194	Anda Kotayya ..	2 candies dhan	do	..	do
195	Kotha Veeriah ..	25	do	15%	..
196	Karnam Kankayya ..	Rs. 28 + 1 $\frac{1}{2}$ candy dhan	do	15%	do
197	Ponnam Seetharamayya ..	1 candy dhan	do	..	do
198	Wadla Appayya
199	Baisa Naganna ..	do	do	..	do
200	Bekkam Venkayya
201	Batha Somayya
202	Basavi Buchayya ..	100	do	15%	..

No.	Name of the Head of Family	Amount of Debt	Security	TERMS	
				In money	In kind
203	Goula Veeriah ..	100	do	15%	
204	Goula Narsayya ..	100	do	..	
205	Gundu Narsimhan ..	100	do	15%	
206	Chittani Narsayya ..	5 mds. dhan	do	..	do
207	Sunkara Bhomayya	
208	Gowla Pentayya	
209	Erla Mullayya	
210	Karnam Ogula Reddy ..	2 candies dhan	do	15%	do
211	Golla Veeramalla ..	Rs. 121 + 1 candy dhan	do	15%	do
212	Malagireddy Kotayya ..	40	do	15%	..
213	Malagireddy Annamayya
214	Byreddy Venkayya
215	Syed Ahmed Ali Khan	(Information was not available)		
216	Ali Mirza ..	Rs. 100 + 3½ candies dhan	(No interest for money) do		
217	Ninmadi Muthigadu ..	Rs. 35 + 5 mds. dhan	(No interest. He is a servant)		
218	Ankipalla Chimmaramadu ..	1 candy dhan	personal	..	5 mds.
219	Bachlakura Muthigadu	
220	Ankipalla Achayya	
221	Anumalu Guruvayya ..	40	do	15%	
222	Ankipalli Muthigadu ..	Rs. 80 + 2 candies dhan	do	15%	do
223	Dorapalli Veerayya	
224	Waladasu Ramudu ..	Rs. 50 + 1½ candies dhan	do	15%	do
225	Waladasu Narigadu ..	Rs. 40 + 1 candy dhan	do	12%	do
226	Bollampalli Chandrayya ..	20	do	(No interest)	
227	Bongarla Rani
228	Palla Guruvayya
229	Bongarla Ehtigadu ..	7½ mds. dhan	personal	..	5 mds. for 1 candy
230	Gara Kanakayya ..	2½ mds. dhan	do	..	do
231	Nemmadi Dugayya ..	Rs. 12 + 3 mds. dhan	do	..	do
232	Kothapalli Ramudu	
233	Jaginala Venkayya ..	34	do	15%	..
234	Mallapalli Doragayya	
235	Mallapalli Papigadu	

AMMAPALAM.

Land Security)—(contd.)

For how long has the loan lasted	Name and Class of money-lender	Cause for debt
5 month	Budingalu muthapp : Parkeu ..	Agricultural expenses.
4 months	do ..	Purchase of bulls.
6 months	Nallapalli Narsimha ..	do
4 months	Malligireddy Kotayya : Reddy ..	Household expenses.
..
..
..
4 months	Karnam Pollayya ..	Household expenses.
6 months	Malligireddy Annayya : Reddy and others.	Purchase of goats.
5 months	Zakkula Mallayya ..	litigation.
..
..
available)		
3 years	Nallapalli Narsimha ..	Household expenses.
	Nagabandi Appayya.	
4 months	Nallapalli Narsimha ..	Household expenses.
4 months	Venkayya : Dhangar ..	do
..
..
2 years	Nallapalli Narsimha ..	Marriage.
1 year	do ..	Household expenses.
..
4 months	do ..	do
do	Zakkula Mallayya ..	Household and agricultural expenses.
4 months	Several ..	Household expenses.
..
..
3 months	Nagamalli Ramayya : Komti ..	do
4 months	Nallapalli Narsimha ..	do
do	Malligireddy Annayyah : Reddy ..	do
..
1 year	Several ..	Purchase of buffaloes.
..
..

Debts (Other than

No.	Name of the head of family	Amount of debt	Security	TERMS	
				In money	In kind
236	Rayala Kotadu
237	Matsa Somadu 98	personal	15%	..
238	Mani Ramdu
239	Dorapalli Ramchanderadu	12½ mds dhan	do	..	do
240	Nariga Pitchayya 40	personal	(No interest)	servant
241	Nariga Muttayya	1½ candies dhan	do	..	5 mds. for 1 candy
242	Matsa Venkadu 94	do	15%	..
243	Chitrappa Santhyya	.. 4 mds. dhan	do	..	do
244	Cherukapalli Somadu
245	Durapalli Pentayya	.. 15 mds. dhan	do	15%	do
246	Gottum Gurayadu 200	do	15%	..
247	Pandi Sathayya	.. 5 mds. dhan	do	..	do
248	Waladass Gurayya	.. 2 candies dhan	do	..	do
249	Nemmadi Kasigadu	.. Rs. 30 + 2 candies dhan	do	15%	do
250	Amirala Gurayadu	.. 10 mds. dhan	do	..	do
251	Pandi Venkayya 20	do	15%	..
252	Gada Yeerawadu	.. 5½ mds. dhan	do	..	do
253	Dasara Peddakotadu 37	do	15%	..
254	Waladasu Narsigadu	.. 7½ mds. dhan	do	..	do
255	Chilumala Venkayya	.. 10 mds. dhan	do	..	do
256	Waladasu Venkayya 10	do	15%	..
257	Kondati Guruvayya 10	do	(No interest)	Servant
258	Mathinga Narsigadu
259	Pendada Ramudu
260	Thekkala Achayya	.. Rs. 14, 10 dhan	Personal	(No interest)	..
261	Pattala Chandrayya 65	do	15%	..
262	Dasari Ramudu	.. 2 candies dhan	do	..	5 mds. for 1 candy
263	Dasara Chinnakotigadu	.. Rs. 20 + 10 mds. dhan	do	15%	do
264	Dasara Gopayya
265	Dasara Veerayya	.. 3 candies dhan	do	..	do
266	Sangapalli Muthi
267	Badawalu Mansingh 600	do	15%	do
268	Malotha Seetharam	.. Rs. 120 + 1 candy dhan	do	15%	do

AMMAPALAM.

Land Security—(contd.)

For how long has the loan lasted	Name and Class of money-lender	Cause for debt
4 months	Nagamalli Ramayya : Komti	Household expenses.
4 months	Naganna Pitchayya : Kamra	do
3 years	Maligireddy Kotayya : Reddy	Household expenses.
1 year	Zakkula Mallayya	do
5 months	Nagamalli Ramayya : Komti	do
6 months	Seekatimalli Pakirayya : Komti	do
4 months	Goula Veerayya : Perka	do
do	do	Agricultural expenses.
5 months	Nagabandi Appayya	Household expenses.
4 months	Nallapalli Narasayya	do
1 year	Nallapalli Narsimha	do
4 months	Cheekatimalli Pakirayya	do
2 months	Nagubandi Appayya	do
4 months	Nagubandi Pitchayya	do
2 years	Cheekatimalli Pakirayya & others	do
4 months	Waladasu Narigadu	do
do	Jakkula Mallayya	do
do	Maligireddy Korayya	do
1 year	Nagamalli Ramayya : Komti	do
4 months	Dasai Irayya : Madiga	Household expenses.
2 months	Mangilal : Marwadi	Purchase of bulls.
4 months	Several	household expenses.
2 years	Malligireddy Annayya Nallapalli Narsimha	Consumption.
3 months	do	Household expenses.
5 months	Malligireddy Annayya	Purchase of bulls.
do	Kasumall : Marwadi	and marriage.
	Badawati Balu : Lambadi	Land revenue and purchase of
	Hariram : Marwadi	bulls.

VILLAGE

Debts (other than

No.	Name of the head of family	Amount of debt	Security	TERMS	
				In money	In kind
269	Bhookya Bheemala ..	Rs. 200 + 2 candies dhan	personal	15%	5 mds. for candy
270	Malati Maunya ..	Rs. 100 + 1 candy jawari	doe	15%	do
271	Dharawata Venkati ..	Rs. 120 - 1 candy dhan	do	15%	do
272	Bhookya Okla
273	Dharwatu Puma
274	Badawati Venkatayya ..	Rs. 100 - 10 mds. dhan	do	15%	do
275	Bhanothi Maga
276	Battu wala
277	Battu Rookla
278	Battu Becka ..	200	do	15%	..
279	Battu Ranja
280	Battu Baba ..	20	personal	15%	..
281	Battu Mallayya
282	Battu Mangatha ..	80	do	15%	..
283	Battu Mangayya ..	80	do	15%	..
284	Battu Jewcala
285	Battu Surayya
286	Battu Maga
287	Battu Venka
288	Thajwath Patna
289	Battu Jaggu ..	100	do	15%	..
290	Dharawatha Bhoja
291	Charawatha Ganya
292	Halawath Bhikkyaya
293	Halawath Haija
294	Bhookyaa Chand ayya ..	Rs. 100 + 2 candies jawar	do	..	5 mds. for 1 candy
295	Boda Danaya

AMMAPALAM.

Land Security—(concl'd.)

For how long has the loan lasted	Name and Class of money-lender	Cause for debt
3 years	Bhattu Vookala : Lambadi	.. Purchase of bulls and house building.
	Hariram : Marwadi	..
2 years	Hariram : Marwadi	.. Land revenue and household expenses.
	Baliram : Marwadi	..
2 years	Hariram : Marwadi	.. do
..
..
2 years	Hariram : Marwadi	.. do
	Bhadawati Pakira : Lambadi.	..
..
..
..
1 year	Bhattu Mannayya : Lambadi	.. Marriage.
1 year	Battu Mannayya : Lambadi	.. Household expenses.
..
2 months	Nagabandi Appayya	.. Land revenue.
do	do	.. do
..
..
..
..
..
1 year	Nagabandi Appayya	.. Land revenue.
..
..
..
..
5 months	Dharawathi Venkati : Lambadi	.. Household expenses and consumption.
..

VILLAGE AMMAPALAM.

Debt Statistics (Land Mortgage and other) as determined at the second inquiry during the last week of Thir, 1339 Faslī.

Serial No. according to table on debts	Amount paid towards principal, between Azur and Thir 1339 F.	Amount borrowed between Azur and Thir 1339 F.	Cause for the new debt
2	Rs. 50
3	2 maunds paddy
5	Rs. 20
7	..	1 kandi paddy	payment of land revenue
10	..	1 khandi paddy	household expenses
11	1 handi paddy	$\frac{1}{2}$ khandi paddy	household expenses
18	Rs. 58	$\frac{1}{2}$ khandi jwari	do
14	Rs. 30
15	Rs. 40	Rs. 60	tenancy dues.
16	1 khandi paddy
25	2 $\frac{1}{2}$ maunds paddy
26	do
27	1 khandi paddy	Rs. 200	marriage expenses.
28	1 khandi paddy	$\frac{1}{2}$ khandi paddy	household expenses.
30	..	$\frac{1}{2}$ khandi paddy	do
38	..	Rs. 100	accumulation of interest
34	Rs. 80+7 $\frac{1}{2}$ mds. paddy
40	Rs. 30
42	..	Rs. 10	household expenses.
44	Rs. 30
45	..	4 khandis paddy	household expenses.
46	Rs. 30+8 khandis paddy
49	Rs. 30+1 khandi paddy
50	..	Rs. 30	household expenses.
51	2 $\frac{1}{4}$ khandis paddy	Rs. 30	do
52	..	Rs. 850	accumulation of alleged old debt.
54	Rs. 300	Rs. 600	trade.
55	1 khandi paddy	Rs. 30	household expenses.
60	Rs. 100
61	..	Rs. 60	tenancy dues.
62	Rs. 12+2 $\frac{1}{2}$ mds. paddy
65	Rs. 20+15 mds. paddy	Rs. 60+1 khandi paddy	marriage.
69	2 khandi paddy
71	..	Rs. 150	household expenses.
72	1 khandi 2 $\frac{1}{4}$ mds. jawari	Rs. 60	tenancy dues.
78	Rs. 25	Rs. 10+ $\frac{1}{2}$ khandi paddy.	marriage.
75	..	$\frac{1}{2}$ khandi paddy	household expenses.

VILLAGE AMMAPALAM.

Debt Statistics (Land Mortgage and other) as determined at the second inquiry during the last week of Thir, 1339 Fasli—(contd.)

Serial No. according to table on debts	Amount paid towards principal, between Azur and Thir 1339 F.	Amount borrowed between Azur and Thir 1339 F.	Cause for the new debt
77	Rs. 20	Rs. 50	purchase of cows.
78	Rs. 40	2½ maunds paddy	household expenses.
79	Rs. 19
80	Rs. 100	Rs. 50	housebuilding.
81	2½ khandis paddy	Rs. 100	tenancy dues.
82	Rs. 60	Rs. 50	do
83	Rs. 60 + khandis paddy	Rs. 150	marriage
84	1 khandi paddy
85	10 maunds paddy
86	Rs. 20
87	Rs. 20 + 1 khandi paddy	Rs. 20 + 2½ mds. paddy	household expenses.
89	Rs. 240
90	1 khandi paddy	Rs. 25	tenancy dues.
91	..	khandis paddy & 6 mds. jawar. Rs. 45.	household expenses cart.
92	..	Rs. 30	grocer's trade.
94	Rs. 10 + 10 mds. jawari	5 mainds jawari	household expenses.
97	½ khandi paddy
98	..	Rs. 200	litigation.
99	Rs. 15	Rs. 80	do
101	1 khandi & 5 mds. paddy
102	Rs. 50	Rs. 100	purchase of cart.
104	..	Rs. 40	household expenses.
105	Rs. 60
109	Rs. 57	Rs. 50	marriage.
110
115	2 khandis paddy	2 khandis paddy 1 khandi jawari	household expenses. do
116	Rs. 100
117	..	Rs. 100	tenancy dues.
118
120	..	Rs. 10 + 2½ mds. paddy	household expenses.
121	..	Rs. 10	do
122	1 khandi paddy
123
126	..	½ khandi paddy	do
130	Rs. 10 + 10 mds. paddy	Rs. 70	purchase of bulls
131	..	½ khandi paddy	household expenses.
132	Rs. 400	5 maunds jawari	do
133	21 khandis & 10 mds. paddy.	Rs. 14	tenancy dues
		1½ khandis paddy	household expenses.

VILLAGE AMMAPALAM.

Debt Statistics (Land Mortgage and other) as determined at the second inquiry during the last week of Thir , 1339 Fasli.—(contd.)

Serial No. according to Table on Debts	Amount paid towards principal, between Azur and Thir 1339F.	Amount borrowed between Azur and Thir 1339 F.	Cause for the new debt
137			
138	Rs. 72	Rs. 25	accumulation of interest
139		Rs. 100	prior debt.
141	5 maunds paddy
145	Rs. 20+6 $\frac{1}{2}$ mds. paddy	Rs. 10	household expenses.
146	..	Rs. 12	accumulation of interest
147	2 khandis dhan	$\frac{1}{2}$ khandi dhan	household expenses.
151	Rs. 60	Rs. 100	accumulation of interest
152	. 150+3 khandis dhan	Rs. 300	tenancy dues.
153			
154			
159	3 khandis dhan	Rs. 260	tenancy dues
161	..	2 maunds paddy	household expenses.
		Rs.	
162	..	50	purchase of buffaloes
163	Rs. 30	60	marriage.
164	..	20	sundry.
165	..	150	marriage.
166	Rs. 300
167	..	600	tenancy dues
168	..	100	do
169	..	200	marriage.
172	..	60	purchase of buffalo.
173	$\frac{3}{4}$ khandi paddy	200	tenancy dues.
174	$\frac{3}{4}$ khandi paddy	100	purchase of buffalo
175	$\frac{3}{4}$ khandis paddy
187	Rs. 40
189	..	100	tenancy dues.
190	..	400	do
191	5 khandis paddy	300	tenancy dues.
		300	marriage.
193	Rs. 85+1 khandi 15mds. paddy.	50	tenancy dues.
194	2 khandis dhan	60	do
195	Rs. 25	200	tenancy dues
196	Rs. 28	100	tenancy dues.
	$1\frac{1}{2}$ khandis dhan	$1\frac{1}{2}$ khandis dhan	seed.
		$12\frac{1}{2}$ mds. jawari.	seed.

VILLAGE AMMAPALAM.

Debt Statistics (Land Mortgage and other) as determined at the second inquiry during the last week of Thir, 1339 Fasli—(contd.)

Serial No. according to table on debts	Amount paid towards principal, between Azur and Thir 1339 F.	Amount borrowed between AZUR & Thir 1339 F.	Cause for the new debt
197	1 khandi dhan	200	tenancy dues.
198	..	3 khandis dhan 40	household expenses. tenancy dues
199	1 khandi dhan	100	marriage.
202	..	20	shop dues.
203	..	40	tenancy dues
205	..	60	do
206	5 maunds dhan	½ khandi dhan	household expenses.
210	2 khandis dhan	200	tenancy dues.
211	Rs. 111	1 khandi dhan	household expenses.
212	1 khandi dhan
213	Rs. 40	Rs. 100	tenancy dues.
216	Rs. 100	1 khandi dhan	cultivation expenses.
217	Rs. 85+5 mds. dhan	Rs. 100	marriage
220	..	Rs. 67	do
222	1 khandi dhan	Rs. 400	tenancy dues.
223	..	Rs. 300	litigation.
224	1 khandi dhan	Rs. 400	money-lending.
225	1 khandi dhan	Rs. 300	tenancy dues.
229	7½ mds. dhan
230	2½ maunds dhan	Rs. 60	household expenses.
231	Rs. 12 3 mds. dhan	Rs. 20	do
233	Rs. 34	Rs. 30	purchase of buffaloes.
234
235	..	Rs. 40	purchase of buffaloes.
237	..	Rs. 20	tenancy dues.
238	..	Rs. 25	do
239	12½ maunds dhan	10 maunds dhan	household expenses.
240	Rs. 40	Rs. 30	do
241	1½ khandis dhan	Rs. 60	do
243	4 maunds dhan	½ khandi dhan	do
246	..	Rs. 20	do
247	5 maunds dhan	Rs. 10	do
		1 khandi dhan	marriage.
		Rs. 40	household expenses.
		Rs. 30	tenancy dues.
		Rs. 30	purchase of cow
		1 khandi dhan	household expenses.
		Rs. 50	do
		1 khandi dhan	marriage.
		1 khandi dhan	household expenses.
		Rs. 10	do

VILLAGE AMMAPALAM.

Debt Statistics (Land Mortgage and other) as determined at the second inquiry during the last week of Thir, 1339 Fasl.—(contd.)

Serial No. according to table on debts	Amount paid towards principal, between Azur and Thir 1339 F.	Amount borrowed between Azur and Thir 1339 F.	Cause for the new debt
248	1 khandi paddy	Rs. 40	tenancy dues.
250	10 maunds dhan
252	..	Rs. 35	do
253	Rs. 37	Rs. 60	do
		1 khandi dhan	household expenses.
		Rs. 17 $\frac{1}{4}$ khandi dhan	purchase of buffalo.
		Rs. 40	do
		Rs. 10	household expenses.
254	7 $\frac{1}{2}$ maunds dhan	Rs. 20	marriage.
255	10 maunds dhan	Rs. 46	tenancy dues.
		$\frac{1}{2}$ khandi dhan	household expenses.
		Rs. 20	do
256	Rs. 10	Rs. 30 $\frac{1}{4}$ khandi jawari	do
257	..	Rs. 80 $\frac{1}{4}$ khandi dhan	marriage.
258	..	Rs. 20	household expenses.
259	..	Rs. 31	do
260	Rs. 14 10 maunds dhan	Rs. 30	do
261	Rs. 65	Rs. 51	marriage.
		$\frac{3}{4}$ khandi dhan	do
262	2 khandis dhan	Rs. 96	household expenses.
		Rs. 100	purchase of buffaloes.
		1 khandi dhan	household expenses.
263	Rs. 20	Rs. 20	do
	10 maunds dhan	4 maunds dhan	do
		$\frac{1}{2}$ khandi dhan	do
265	3 khandis dhan	Rs. 150	tenancy dues.
		$\frac{1}{2}$ khandi dhan	marriage.
267	Rs. 300	Rs. 100	tenancy dues.
268	Rs. 20 12 $\frac{1}{2}$ maunds dhan
269	Rs. 100
271	1 khandi dhan	Rs. 30	tenancy dues
		1 khandi jawari	household expenses.
274	10 maund. dhan	Rs. 50	tenancy dues.
		1 khandi jawari	household expenses.
276	..	Rs. 100	tenancy dues.
		2 khandis dhan	household expenses.
280	..	5 maunds jawari	household expenses.
282	Rs. 80	Rs. 100	tenancy dues.
283	Rs. 80	1 khandi jawari	household expenses.
289	Rs. 100	Rs. 100	tenancy dues.
		1 khandi dhan	household expenses.

VILLAGE AMMAPALAM.

Debt Statistics (Land Mortgage and other) as determined at the second inquiry during the last week of Thir, 1339 Fasli—(concl.)

Serial No. according to table on debts	Amount paid towards principal, between Azur and Thir 1339 F.	Amount borrowed between Azur and Thir 1339 F.	Cause for the new debt
290	..	Rs. 60	household expenses.
292	..	Rs. 60	do
293	..	Rs. 70	do
294	Rs. 100 2 khandis jawari	Rs. 300	tenancy dues.
<i>Fresh</i>	
296	..	Rs. 150 2 khandis dhan	litigation. household expenses.
297	..	Rs. 40	tenancy dues.
298	..	Rs. 110	Rs. 40 tenancy dues. Rs. 70 purchase of buffalo.
		½ khandi dhan	household expenses

GOKANNAPALLI.

(Khammam Taluqa).

Khammam Taluqa presents economic features which are different in several respects from those prevalent in the northern Taluqas. Equipped with more roads, commanding a healthier climate and subject to less forest regulation (on account of comparative absence of reserved forest areas), and influenced from neighbouring British Indian districts to the south for some decades past, Khammam is decidedly more prosperous at present and more promising for the future.

2. Gokannapalli is about 11 miles to the south of Khammamett along the road to Kondapalli. At the time of investigation the resident families number 208 (exclusive of about 80 families which have temporarily gone out for harvesting), and the population is 892.

Landholdings.

3. The area of the village is distributed as follows:—

	Acres
dry land	1840-27
wet land	112-19
garden land	16-19
phoot-kharab (among survey numbers) ..	85-11
nalla	32-16
village site	24-35
cart-track	11-27
road	7-11
Total area ..	2181-8

4. Pattadars number 74. In 4 pattas the lands are held by persons who are in no way related to the pattadars or their heirs. The actual number of occupants is 124. Of these, 4 hold wet land only and other bits of wet and garden land are held along with dry land. The size of the average dry land holding works at

1840-27

acres-----acres 15-14 nearly,

120

of wet land, acres $\frac{112-19}{72}$ = acres 1-22 nearly,

and of garden land, acres $\frac{16-19}{11}$ = acres 1-20 nearly.

5. The occupants classified according to sizes of their holdings, stand thus :—

	d	w	g
occupants holding 200 acres and more ..	1	0	0
„ 100 „ ..	1	0	0
„ 75 „ ..	2	0	0
„ 50 „ ..	3	0	0
„ 40 „ ..	5	0	0
„ 35 „ ..	1	0	0
„ 30 „ ..	1	0	0
„ 28 „ ..	0	0	0
„ 25 „ ..	1	0	0
„ 22 „ ..	2	0	0
„ 20 „ ..	3	0	0
„ 18 „ ..	5	0	0
„ 15 „ ..	7	1	0
„ 12 „ ..	6	0	0
„ 10 „ ..	5	1	0
„ 8 acres and more ..	8	0	0
„ 5 „ ..	18	2	0
„ 2 „ ..	25	9	1
„ 1 acre and more ..	21	15	5
„ 20 guntas and more ..	2	11	0
„ 10 „ ..	1	8	0
„ less than 10 guntas ..	2	25	5
	<hr/>	<hr/>	<hr/>
	120	72	11

6. Fourteen of the 124 occupants do not cultivate : they are engaged—

8 as washermen, and
1 as putwari.

Two are women, two cultivate their lands in other villages, and one does nothing in particular.

7. Of the 110 remaining occupants, 12 cultivate portions of their holdings. The cultivating occupants are classified thus :—

cultivating occupants holding	d	w	g
200 acres and more ..	1	0	0
100 ..	1	0	0
75 ..	2	0	0
50 ..	3	0	0
40 ..	4	0	0
35 ..	1	0	0
30 ..	1	0	3
28 ..	0	0	0
25 ..	1	0	0
22 ..	2	0	0
20 ..	2	0	0
	1 partly		
18 ..	4	0	0
15 ..	5	0	0
12 ..	1 partly		
10 ..	12	0	0
8 ..	41	1	0
5 ..	8	0	0
2 ..	17	2	0
	18	7	1
	5 partly	2 partly	
1 acre ..	16	14	5
20 guntas and more ..	2	10	0
		1 partly	
10 ..	1	7	0
less than 10 guntas ..	0	15	5
		5 partly	
	94	56	11

12 partly 8 partly

Eight landholders pursue cultivation as a subsidiary profession, their respective main occupation being temple attendance in 1 case, washerman work in 4 cases, and carpentry in 3 cases.

8. Of the remaining 102, 40 have subsidiary occupations (cultivation being their main profession). They are :—

shepherds	9
mali-patel	1
money-lender and police-patel	1
money-lenders	3
sethsindhia	4
washermen	11
carpenters	4
coolies	7

9. Acres 74-32 dry land and 2-5 wet land passed hands during the past 25 years. The transfer is inconsiderable and it is wholly to cultivating persons belonging to cultivating classes. A few of the transfers were due to accumulated debts, but in all cases there were regular sales to which the sellers were knowing and willing partners.

[*Statement.*

FROM PERSONS BELONGING TO CULTIVATING CLASSES

to persons belonging to cultivating classes and actually cultivating		to persons belonging to cultivating classes but not cultivating at present		to persons belonging to non-cultivating classes but actually cultivating at present		to persons belonging to non-cultivating classes and not cultivating at present	
Survey No.	Extent	Survey No.	Extent	Survey No.	Extent	Survey No.	Extent
62	0-14 w
102	0 -7 w
106	0- 4 w
298	0-23
236	4-26
237	5-18
238	3-14
210	10-19
26	10- 5
251	5- 6
255	1-29
182	9- 0
183	3-21
	53-36						
	0-25						

Grand total acres
74-32 dry land
2- 5 wet land

VILLAGE
Statement of

Khata No.	Survey No.	EXTENT			From
		Dry	Wet	Garden	
2	179	3 - 0	Vadla Ramayya
19	62	..	0-14	..	Dhanyakula Peddayya
24	167	5-37	Jangale Yakub
	166	1- 9	
	162	..	0-11	..	
	165	..	1- 9	..	
	157	2- 6	
28	102	..	0- 7	..	Navila Ramayya
37	106	..	0- 4	..	Madiga Lachi
38	298	0-23	Lombadi Lakshmayya
42	236	4-26	Raveli Vecrayya
	237	5-13	
	238	3-14	
51	210	10-19	Kuruvelli Gopala Krishnayya
56	11	8-24	Suggala Sriselam
57	26	10- 5	Dhanyakula Mallayya
61	251	5- 6	Macha Pedda Ramayya
	255	1-29	
63	182	9- 0	Chava Venkat Kotayya
	183	3-21	
					Total acres

GOKANNAPALLI.

Land Transfers.

To	How many years ago	How transferred
Kuruvelli Gopala Krishnayya ..	2	Mortgage with houseowner conditional sale clause attached.
Macha Surayya }	12	sale debt developed to sale
Macha Mallayya }		
Vasireddy Venkayya	4	
Macha Surayya }	10	sale debt developed to sale sale sale
Macha Mallayya }		
Macha Veerayya	15	
Macha Ramayya	10	
Macha Surayya	12	
Vasireddy Venkayya	10	debt developed to sale
Chava Lingayya	7	sale
Shava Shankarayya	10	sale
Sakummedi Papayya }	8	debt developed to sale
„ Somayya }		
Chava Pentayya		
Chava Lingayya	4	do
74-82 dry land		
2- 5 wet land		

10. Acres 5-28 is fallow, apart from some area reserved by the raiyats for grazing their bulls. There are 5 agricultural wells one of which is in use. There is a channel (Edavalli nala) which supplies water for wet cultivation. The average price for dry land is between Rs. 50 and Rs. 60, and that for wet and garden land between Rs. 80 and 120.

Agricultural Tenancies.

11. Twenty-eight agricultural tenancies comprise acres 213-10 dry land and acres 19-29 wet land. Only one of the tenants is landless. Fifteen tenancies are in terms of money, eight in terms of crop and five in terms both of crop and money. The contracts have been respectively

for 13 years in 1 case,

„ 10 „ 1 „

„ 5 „ 1 „

„ 4 „ 1 „

and „ 1 year in 24 cases.

But the general tendency is for tenants to continue undisturbed from year to year.

Agricultural Labourers.

12. Seventy-one out of 208 families are landless and tenancyless. Of them,

19 are bhagelas,

3 „ potters,

2 „ shepherds,

1 is a blacksmith,

2 are goldsmiths,

2 „ barbers,

2 „ grocers,

1 is a bricklayer,

5 are kalals,

3 „ washermen,

25 „ coolies,

5 „ beggars, and

1 is a dependant.

Wages are paid more in kind. Men get 4 seers of paddy per day, women 2 seers. For non-agricultural work, men get 4 annas and women 2½ annas per day.

13. Eighty-two bhagelas serve local raiyats on terms which are more liberal than in Ammapalam. The debts are light, in many cases no interest is charged, and the

bhagelas have all been with their respective masters for a few years. The general rate of payment is food and clothing plus 40 seers of jawari. Under conditions of climate, communication facilities and comparative social freedom prevalent at Gokkannapalli, food and clothing with 40 seers of jawari per year must naturally denote a larger real income than the apparently higher incomes of bhagelas at Ghanapur and Gudur.)

Land Mortgage Debt.

14. Four land mortgages cover acres 25-1 dry land estimated at Rs. 1,250. The debt amounts to Rs. 950. One is a mortgage with possession with a conditional sale clause attached to it (5 years), and three are simple mortgages. The rate of interest levied in all the latter 3 cases is 9 per cent.

15. The money-lenders in all the 4 cases are Telanga raiyats.

Main causes for the debts are:—

marriage expenses in	1 case.
household expenses „	1 „
purchase of land „	1 „
and not ascertainable „	1 „

16. The 4 debts have lasted for 10, 3, 3 and 2 years respectively.

Other Debt.

17. Of the 208 families, 117 are debt-free. Two families owe land mortgage debt only, and 89 owe debts secured otherwise than by land. The total non-land mortgages debt of the village amounts to Rs. 13,986 (including the money-value of $5\frac{1}{2}$ khandis of jawari). The average debt per indebted family works at Rs. 157-2-4 nearly. No crop is yet sold at the time of the inquiry (there was practically no kapas crop), and so this debt represents the sum total of previous accumulations and borrowings during the cultivation season just closed. The incidence of debt does not seem to be very heavy in view of the fact that the number of indebted families is small and the size of the average debt is not big, and in view of the further fact that land is held mostly by small peasants. The whole debt divided among all the resident families works at a quotient of Rs. 71-12-11 nearly.

18. Eighty-one of the debts are based on personal security and eight on personal service. It is significant that there is not a single debt secured by crop. This is probably to be accounted for by the road communication to Khammam.

19. The debts are:—

Rs. 1,000 and more in	2 cases
„ 500	5 „
„ 250	11 „
„ 100	20 „
and less than 100	51 „

20. The rates of interest levied are :—

25 per cent. in	3 cases
17 „	1 case
12 „	24 cases
9 „	21 „
and 5 „	12 „

No interest is being charged in 28 cases : twenty-two loans are to bhagellas who are not charged any interest, and 6 loans are sundry. Gokannapalli rates of interest are particularly low. The probable reason for this is that in the majority of cases the money-lenders are raiyats of the village.

21. The debts have lasted :—

for 8 years in	1 case
„ 4 „ „	4 cases
„ 3 „ „	16 cases
„ 2 „ „	15 „
„ 1 year	18 „
and less than one year	35 „

This classification shows that while the interest rates are low, the borrowings also are comparatively recent.

22. The money-lenders are :—

Telingana raiyats in	68 cases,
Reddy raiyat	„ 1 case
„ komti sowcar	„ 5 cases
and grocers	„ 13 „

Two are sundry debts.

23. Main causes for the debts are :—

household expenses in	24 cases
marriage „ „	30 „

purchase of house	„	6 cases
„ land	„	4 „
„ bulls	„	5 „
„ buffaloes	„	1 case
„ cart	„	2 cases
land revenue payment		7 „
trade	„	5 „
kalali business		2 „
accumulation		1 case
and litigation	„	1 „

Rs. 6,040 out of Rs. 13,986, is productive debt. Of this Rs. 13,986. Rs. 6,108 and Rs. 2,297 are due to two important Telanga raiyats of the village.

24. Gokannapalli should prove a very suitable village for a co-operative society not borrowing from the central bank and charging about the rate that is being charged now. Such a society should materially help towards more thrift and savings and more self-reliance.

Seed Supply.

25. Practically all preserve seed. The village has not been visited at any time by any Co-operative or Agricultural Department Official.

How produce is disposed of.

26. Main crops are yellow jawari (kharif), paddy (abi) and til (rabi). Produce is sold to local komti grocers who take it to Khammam for sale.

General.

27. Milk supply is very poor. The general standard of life is better than at Ammapalam : raiyats often travel by motor buses and dress fairly well. More of jawari is eaten here. There is only one toddy shop and one arrack shop.

28. Drinking water is from a *nala* flowing nearby. There are 19 wells in the village, but the water is brackish. In summer they dig pits in the bed of the *nala* and gather water in small quantities. There is a bad smell in the water. Many suffer from malaria after the rains, though the situation is not so bad as at Gudur or Ghanapur or Katapur.

29. Statistics from village records (1339 F.) are :—

bulls	310
cows	342
she-buffaloes		..	280
he-buffaloes	149
ploughs	123
carts	39

There is one sewing machine but no bicycle. There are 3 professional litigants.

30. Fifty-one are literate in Telugu and 10 in Urdu. Almost all local disputes are settled locally by panch.

31. This village appears to be good in many respects, and is fairly representative of the region. There is nothing which the villagers fear, except it be malaria. Even without any extraneous aid, Gokannapalli bids fair to prosper.

Patta No.	Name of Pattadar	Name of occupant	Survey No.
1	<i>Karnati Veeramma</i> .. <i>Mamindlapalle Narasayya</i> ..	<i>(a) Karnati Veeramma</i> ..	188
			151
			176
			201
			171
		<i>(b) Mamindlapalle Narasayya</i> ..	170
			175
			189
			188
			151
2	<i>Vadla Alugiri Alias Chandrayya</i> ..	<i>a. (a) Vadla Alugiri Alias Chandrayya.</i>	176
			201
			194
			126
			150
		<i>(b) Vadla Veerayya</i> ..	193
			179
			180
			193
			193
<i>(c) Vadla Ramayya</i> ..	179		
	180		
	193		
	127		
	127		
3	<i>Payyavula Appayya</i> ..	<i>(a) Do Appa ya</i> ..	147
			89
			161
			88
			147
		<i>(b) Do Nagayya</i> ..	89
			161
			88
			147
			89
<i>(c) P. Kotayya</i> ..	161		
	88		
	136		
	81		
	81		
4	<i>Sri Anjaneyaswamy</i>] ..	<i>Bijumalla Narayana</i> ..	136
5	<i>Telaga Appidadu</i>] ..	<i>Padmala Kishti</i> ..	81
	<i>Padmala Kishti</i> ..	cut	
6	<i>Iswarapragada Lakshminarasamma.</i>	<i>Iswarapargadn Lakshminarasamma</i>	267
			113

GOKANNAPALLI.

Holdings.

EXTENT				By whom cultivated	Main profession of occupant	Additional occupation if any
Dry	Wet	Garden	Fallow			
7-6	Agriculture	
2-14						
1-18						
3-35						
0-4						
1-17						
0-39						
10-17	do	
7-6						
2-15						
1-18						
3-35						
0-18	Tenant	Carpenter	Agriculture
0-33						
1-23						
5-34						
7-20	do	do	do
0-9						
2-37						
7-19	do	do	do
0-9						
2-37						
..	0-10	Agriculture	
..	0-11	do	
2-39	do	
1-21		0-8				
..			
..	0-22			
2-39	do	
1-21			
..	..	0-8	..			
..	0-22			
2-39			
1-21			
..	0-23	0-8	..			
..	0-20				Temple attendant	Agriculture
8-7	Agriculture	
16-19		
..	1-17	..	1-17		do	

Patta No.	Name of Pattadar	Name of occupant	Survey No.
7	Payyamma Veerayya, son of Kondayya.	P. K. Veerayya ..	207
			140
			94
			95
			86
8	Megada Kotayya ..	(a) Megada Kotayya ..	98
			35
			213
9	Chelikuru Kishtayya ..	Chelikuru Kishtayya ..	213
			242
10	Telaga Kondayya (Ramasetti)	Telaga Kondayya ..	84
			185
11	Macha Kotayya ..	(a) Macha Kotayya ..	257
			296
			16
			138
			105
		(b) M. Veerayya ..	206
			257
			296
			16
			138
		(c) M. Jaggayya ..	105
			206
			257
			296
			16
12	Kuruvella Gopalakishtayya ..	(d) M. Venkataramayya ..	138
			105
			206
			199
			149
			181
			269
265			
30			

GOKANNAPALLI.

Holdings—(contd.)

Dry	EXTENT			By whom cultivated	Main profession of occupant	Additional occupation if any
	Wet	Garden	Fallow			
9-32	Agriculture	
..	1-34					
..	1-4					
..	0-37					
..	..	0-2		
..	0-28					
8-4	do	Shepherd
1-18	do	do
1-18	do	do
2-31	Tenant	do	
..	0-18	..	0-18	..	do	
13-21						
2-30	do	
1-19						
1-19						
..	0-4					
..	0-14					
1-21						
2-30	do	
1-19						
1-20						
..	0-4					
..	0-15					
1-22						
2-30	do	
1-18						
1-19						
..	0-5					
..	0-14					
1-22						
2-29	do	Mali patel
1-19						
1-19						
..	0-4					
..	0-14					
1-21						
9-32	do	
11-8						
7-18						
13-30						
3-17						
12-35						

VILLAGE

Agricultural

Patta No.	Name of Pattadar	Name of occupant	Survey No.
13	Dhanyakula Narasayya	(a) Danyakula Kotayya	56
			58
		(b) D. Pullayya	55
			2
			54
			56
			58
			55
			2
			54
14	Ravelli Venkayya	(a) Ravelli Venkayya	209
		(b) Shakmedi Papayya	260
		(c) S. Somayya	260
15	Nallamettu Ramayya	(a) Nallamettu Ramayya	256
			34
16	Gangavaram Nagayya	(b) Kanchaganti Ramayya	27
			28
			29
		(a) Gangavaram Ramayya	29
			208
			97
			96
			93
			87
			208
(b) Gangavaram Narasayya	97		
	96		
	93		
	87		
	208		
	97		
	96		
17	Mamindlapalle Narasayya	(a) Mamindlapalle Narasayya	93
			87
			215
		(b) Dhanyakula Pullayya	270
			275
			270
			275
(c) D. Muthayya	270		
	275		
	270		
18	Chara Guruvayya	(a) Chara Guruvayya	231
			231
Chara Pentayya	(b) Chara Pentayya		231
			231

GOKANNAPALLI.

Holdings.—(contd.)

EXTENT				By whom cultivated	Main profession of occupant	Additional occupation if any
Dry	Wet	Garden	Fallow			
6-37	Agriculture	
..	0-12					
0-32						
0-7						
..	1-1					
6-36	do	
..	0-11					
0-32						
0-8						
1-1						
17-10	do	
7-28						
7-27						
2-33						
2-38	do	
..	1-12					
..	..	1-11				
6-9						
6-10	do	
3-30	do	
0-11						
..	0-11					
..	0-13					
..	0-20					
3-30	do	
0-11						
..	0-11					
..	0-13					
..	0-20					
7-21	do	
0-21						
..	0-32					
..	0-26					
..	1-0					
7-8	do	
10-19						
3-25		
5-9						
3-24	do	Shepherd
5-9						
5-0	do	
5-1	do	Sowcar

Patta No.	Name of Pattadar	Name of occupant	Survey No.
19	Dhanyakula Peddayya	.. (a) Dhanyakula Kotayya ..	59
		(b) M. Surayya ..	61
		(c) M. Mallayya ..	62
20	Pasham Ballayya	.. Pasam Balayya ..	177
21	Grijiluri Baligadu	.. (a) G. Shivudu ..	} 249
		(b) G. Veeradu ..	
		(c) G. Guruvadu ..	
		(d) G. Peddabaligadu ..	
		(e) G. Chinna Guruvadu ..	
22	Chara Lingayya .. Chara Pentayya } (a) Chara Lingayya ..	57
		.. }	25
			37
			38
		(b) Chara Pentayya ..	69
			57
	25		
	37		
	38		
	69		
23	Dudekula Nasiruddin D. Hussain } (a) Dudekula Nasiruddin ..	271
		.. } (b) D. Hussain ..	273
24	Janyala Yakub Yasireddy Venkayya ..	271
			167
			166
			162
		165	
		157	
25	Megada Rangi (a) M. Pichevadu ..	67
		(b) M. Nagayya ..	67
26	Modalan Ramayya	.. Modala Ramayya ..	184
			190
27	Mamindlapelle Lachamma Chara Venkata Kotayya	.. (a) C. V. Kotayya ..	204
		.. (b) Ravilla Lachayya ..	204
		(c) Macha Jaggayya ..	204
28	Navila Ramayya	.. (a) Macha Mallayya ..	102
		(b) Macha Somayya ..	102
29	Telaga Ramachandru	.. Telaga Ramachandru ..	186

GOKANNAPALLI.

Holdings.—(contd.)

EXTENT				By whom cultivated	Main profession of occupant	Additional occupation if any
Dry	Wet	garden	fallow			
..	0-36	Agriculture	
0-10	0-7	do	
..	0-7	do	
16-23	do	
12-26	do	
0-8	Tenant	Joint occupancy and division of yield	
1-3	Agriculture	Police Patel and Sowcar
6-38	do	
3-20	do	
7-2	do	
..	0-15	do	
1-3	do	
6-38	do	
3-20	do	
7-3	do	
..	0-15	do	
4-7	do	
1-16	do	
4-6	do	
5-37	do	
1-9	do	
..	0-11	do	
..	1-9	do	
2-6	do	Shepherd
..	0-16	do	do
..	0-16	do	do
11-14	do	do
4-5	do	do
6-1	do	do
3-0	do	do
3-1	do	do
..	0-3	do	do
..	0-4	do	do
9-10	do	do
5-82	do	do

VILLAGE

Agricultural

Patta No.	Name of Pattadar	Name of occupant	Survey No.
30	Chara Lingayya ..	(a) Chara Lingayya ..	90
			211
			228
			10
			282
			24
			160
			222
			28
			221
			280
			283
			12
			19
			18
			15
			220
			248
			247
			250
			72
			71
			70
			48
			164
			66
			46
			278
			1
			114
			168
			20
			21
			279
		(c) C. Pentayya ..	90
			211
			223
			10
			282
			24
			160
			222

GOKANNAPALLI.

Holdings—(contd.)

EXTENT				By whom cultivated	Main profession of occupant	Additional occupation if any
Dry	Wet	Garden	Fallow			
10- 8						
9-16						
5-33						
9-19						
4-15						
7-39						
0- 7						
6-34						
..		1-20				
7- 1						
7-15						
4-31						
8-31						
8- 4						
3-15						
5-29						
4-12						
1-19						
8-15						
0-19						
..	0-17					
..	0-29					
..	1- 4					
..	0-36					
..	0- 1					
..	0-11					
1- 1						
7-20						
0-20						
..	0- 6					
..	0-14					
8-21						
6-20						
7- 7						
10- 9						
9-16						
5-32						
9-19						
4-16						
7-38						
0- 8						
6-39						

Patta No.	Name of Pattadar	Name of occupant	Survey No.
			23
			221
			280
			283
			12
			19
			18
			15
			220
			249
			247
			250
			72
			71
			70
			48
			164
			66
			46
			278
			1
			114
			163
			20
			21
			279
31	Payyama Ramayya	(a) Payyama Ramayya	146
	Mamindlapalle Lachamm		79
			78
			174
			203
			142
			143
			200
			77
		(b) P. Lachmayya	146
			79
			78
			174
			203
			142
			148
			200
			77

GOKANNAPALLI.

Holdings—(contd.)

EXTENT				By whom cultivated	Main profession of occupant	Additional occupation if any
Dry	Wet	Garden	Fallow			
..	..	1-19				
7- 1						
7-16						
4-31						
8-30						
8- 4						
3-15						
5-29						
4-12						
1-19						
8-13						
0-20						
..	0-16					
..	0-30					
..	1- 4					
..	0-36					
..	0- 2					
..	0-11					
1- 1						
7-20						
0-19						
..	0- 7					
..	0-13					
3-21						
6-21						
7- 7						
1- 1						
3- 3						
..	0-12					
1-29						
3-26						
..	0-13					
..	0-19					
2-12						
..	0- 7					
1- 0						
3- 4						
..	0-13					
1-30						
3-23						
..	0-14					
..	..	0-18				
2-12						
..	0- 8					

VILLAGE
Agricultural

Patta No.	Name of Pattadar	Name of occupant	Survey No.
		(c) Ravelli Lachmayya ..	146 79 78 174 203 142 143 200 77
		(d) Macha Jaggayya ..	146 79 78 174 203 142 143 200 77
32	Macha Ramayya Lachmayya	Macha Ramayya Lachmayya ..	232 233 198 197 8 6 299 5 7
33	Kasa Pedda Ramayya ..	(a) Kasa Pedda Ramayya ..	289 284
		(b) Kasa Chinna Ramayya ..	289 284
34	Ravalapati Lachamma ..	(a) Ravalapati Seetharaina Rao ..	288 229 230 125 124 117 123 128 181 132 134

GOKANNAPALLI.

Holdings.—(contd.)

EXTENT				By whom cultivated	Main profession of occupant	Additional occupation if any
Dry	Wet	Garden	Fallow			
1- 1	..					
3- 3	..					
..	0-12					
1-30						
3-23						
..	0-13					
..	0-19					
2-12						
..	0- 7					
1- 0	..					
3- 4	..					
..	0-12					
1-30	..					
3-23	..					
..	0-14					
..	0-18					
2-12						
..	0- 8					
19-35	..					
11-22	..					
15-31						
13-29						
12- 9						
11- 1						
..	..	0-24				
..	..	2- 6				
8-30						
0- 8	..				Agriculture	Sithsinthe
4- 7						
0- 9						
4- 6						
8-25	Tenant	Asal Patwari	
13- 1						
18-35						
2-11						
..	1-35					
..	1-12					
..	2- 5					
..	1-27					
..	1- 7					
1-12						

Patta No.	Name of Pattadar	Name of occupant	Survey No.
			137
			139
			135
			241
		(b) Chara Lingayya ..	68
		(c) Ravalapati Gopal Rao ..	253
			254
35	Dudekula Nasaruddin ..	(a) Jamal Sahib ..	} 262
		(b) Madar Sahib ..	
		(c) Nabi Sahib ..	
		(d) Saheb Ali ..	
		(e) Soude Saheb ..	
		(f) Lal Sahibu ..	
36	Chava Lingayya ..	(a) Chava Lingayya ..	116
	Macha Chinna Ramayya ..		117
		(b) Macha Chinna Ramayya ..	116
			117
			129
			130
			108
			133
			60
			64
			63
		(c) Kurvelli Gopala Krishtayya ..	129
			130
			108
			133
		(d) Macha Surayya ..	129
			130
			108
			133
			60
			64
			63
		(e) Macha Mallayya ..	129
			130
			108
			133
			60
			64
			63

GOKANNAPALLI.

Holdings—(contd.)

EXTENT				By whom cultivated	Main profession of occupant	Additional occupation if any
Dry	Wet	Garden	Fallow			
..	0-35					
..	1-20					
..	1-24					
..	..	pasture		Tenant		
5-38	0-34		
8-10	Agriculture	Coolie
7-22	Joint occupancy and division of yield	do
16-39						do
..	0-32		
..	1-11		
..	0-17					
..	0-25	Agriucture	
..	1-26					
..	1- 6					
..	0-32					
..	0-32	..				
..	0-32	..				
..	0-32	..				
..	0-32				Agriculture	

VILLAGE
Agricultural

Patta No.	Name of Pattadar	Name of occupant	Survey No.
		(f) Macha Pedda Ramaiah ..	129 180 108 133
		(g) Karnati Sharabhayya ..	129 130 108 133
		(h) Mamindlapalli Narasayya ..	129 130 108 133 60 64 63
		(i) Gangavarapu Ramayya ..	129 130 108 133
		(j) Macha Jaggayya ..	129 130 108 133 59 49
		(k) Macha Venkataramayya ..	50 49
		(l) Macha Kotayya ..	50 49
		(m) Vasareddy Venkayya ..	50 49
		(n) Macha Veerayya ..	50 49
		(o) Chava Pentayya ..	60 64 63
37	madiga Lachi Macha Veerayya ..	106
38	Lambadi Lakshmayya Macha Ramayya ..	298
39	Ravalapati Lachamma (a) Ravalapati Lachamma ..	245
	Ravalapati Raghamma (b) Ravalapti Raghamma ..	252 245 252

GOKANNAPALLI.

Holdings—(contd.)

EXTENT				By whom cultivated	Main profession of occupant	Additional occupation if any
Dry	Wet	Garden	Fallow			
..	0-32					
..	0-16					
..	0- 8					
..	0-23					
..	0- 8					
..	0-32					
..	0-15					
..	0-15					
..	0-15					
..	0-30					
..	0-14					
..	1-34					
..	0- 4					
0-23	Tenant		
5- 9	do		
8-14	do		
5-10	do		
8-14	do		

VILLAGE
Agricultural

Patta No.	Name of Pattadar	Name of occupant	Survey No.
40	Chava Lingayya ..	(a) Chava Lingayya ..	22
			225
	Manindlapalli Lachamma } ..		36
			47
			22
	Magada Kotayya ..	(b) Chava Pentayya.. ..	225
			36
			47
		(c) Macha Jagayya	22
			225
			36
		(d) Ravelli Lachmayya	47
			22
			522
		(e) Migada Nagayya	36
			47
			22
		(f) Migada Pichayya	225
36			
47			
41	Macha Kotayya ..	(a) Macha Ramayya (Pedda) ..	217
			216
			168
			244
			205
	" Venkataramayya } ..		214
			292
			215
			5
			104
	(b) M. Kotayya	217	
		216	
		168	
		244	
		205	
			214
			292
			215
			5
			104

GOKANNAPALLI.

Holdings—(contd.)

EXTENT				By whom cultivated	Main profession of occupant	Additional occupation if any
Dry	Wet	Garden	Fallow			
2-33				
1-26						
2- 2						
0-19	pasture		
2-34						
1-25						
2- 2	do		
0-20	..					
2-33	..					
1-26	..					
2- 2			
0-20	do		
2-34	..					
1-25	..					
2- 2	..					
0-20	do		
2-33	..					
1-26	..					
2- 2	..					
0-20	do		
2-34	..					
1-25	..					
2- 3	..					
0-20	do		
9-10	..					
7-28	do		
8- 9	..					
7-21	..					
8-21	..					
8-17	..					
0-15	..					
7-30	..					
0- 6	..					
	0-12					
2-12						
1-37						
2- 2						
1-35						
2- 5						
2- 4						
0- 3						
1-37						
2- 0						
..	0- 3					

Patta No.	Name of Pattadar	Name of occupant	Survey No.
		(c) M. Venkataramayya ..	217 216 168 244 205 214 292 215 5 104
		(d) M. Veerayya	217 216 168 244 205 214 292 215 5 104
		(e) M. Jaggayya	217 216 168 244 205 214 292 215 5 104
42	Ravelli Krishtayya ..	(a) Ravelli Krishtayya ..	236
	.. Lachamayya	237
	.. Mangamma	238
		(b) Macha Surayya	236 237 238
		(c) Vasireddy Venkayya ..	236 237 238

GOKANNAPALLI.

Holdings—(contd.)

EXTENT				By whom cultivated	Main profession of occupant	Additional occupation if any
Dry	Wet	Garden	Fallow			
2-13						
1-38						
2- 2						
1-36						
2- 5						
2- 5						
0- 4						
1-36						
1- 1						
..	0- 3					
2-12						
1-37						
2- 2						
1-35						
2- 5						
0- 4						
0- 4						
1-37						
0- 2						
..	0- 3					
2-12						
1-37						
2- 2						
1-36						
2- 5						
2- 4						
0- 1						
1-38						
0- 1						
..	0- 3					
4-25	Tenant		
5-13						
3-14						
4-26			
5-13						
3-14						
4-25			
5-13						
3-15						

Patta No.	Name of Pattadar	Name of occupant	Survey No.	
43	Vasareddy Varamma .. Mamindlapalli Ramayya ..	(a) Vasireddy Venkayya	145	
			144	
			91	
			92	
			264	
			187	
			148	
			141	
			152	
			4	
			274	
			277	
			(b) Gangarapu Narasayya ..	274
			277	
(c) Gangarapu Ramayya ..	274			
277				
(d) Gangarapu Jaggayya ..	274			
277				
44	Sakamudi Venkataramayya .. Shikmidar Macha Mallayya ..	(a) Sakamidi Venkataramayya ..	219	
			212	
			(b) Macha Mallayya ..	219
			212	
45	<i>Dhanyakula Venki</i> ..	(a) Dhanyakula Rasigadu ..	219	
			212	
			(c) Macha Surayya ..	219
			212	
46	Macha Venkataramayya ..	(a) Dhanyakula Rasigadu ..	17	
			32	
			(b) Kanchugantu Ramayya ..	32
			(c) Madala Boddayya ..	32
			(d) Dhanyakula Narasayya ..	32
			(e) Dhanyakuli Papayya ..	32
			(a) Macha Kotayya ..	285
(b) .. Veerayya ..	285			
(c) M. Venkataramayya ..	285			
M. Kotayya ..	285			
M. Veerayya ..	286			
M. Jagayya ..	291			
287				
290				
47	Sakamudi Venkayya .. Vadla Achayya	(a) S. Papayya ..	272	
			(b) S. Somayya ..	272
			(c) S. Venkayya ..	272
48	Macha Kotayya ..	(a) Vasareddy Venkayya ..	294	
			293	

GOKANNAPALLI.

Holdings—(contd.)

EXTENT				By whom cultivated	Main profession of occupant	Additional occupation if any
Dry	Wet	Garden	Fallow			
4-36						
0-18						
14--5						
..	1-10					
19-20						
9-33						
6-10						
..	0-37					
1-3						
0-16						
8-26						
6- 9						
2- 6						
1-23						
2-7						
1-22						
4-13						
3- 5						
7-24						
9-34						
3-32						
4-37						
3-32						
4-37						
5-10	Agriculture	Shepherd
6-27						
3-13						
1- 4		do	Coolie
1- 5	do	Shepherd
1- 4		do	do
5- 0						
5- 0						
4- 6	pasture	do	
12-35	do	Joint occupancy	
17-25	do	and division of yield	
18-17	do		
2-10	do		
6- 5						
6- 6						
6- 5	Agriculture	
0-12						
..	..	1-18				

GOKANNAPALLI.

Holdings.—(contd.)

EXTENT				By whom cultivated	Main profession of occupant	Additional occupation if any
Dry	Wet	Garden	Fallow			
0-12						
..	..	1 19				
8-27	Agricultural	
6-2						
6-33						
4-13	do	
3- ⁷ 0						
3-16						
..	0-26					
..	0-28					
..	0-19					
..	0-26					
..	0-12					
..	0-13					
..	0-14					
..	0-13					
..	0-14					
..	0-9					
..	0-13					
..	0-6					
..	0-7					
..	0-7					
..	0-7					
..	0-7					
..	0-5					
..	0-6					
..	0-3					
..	0-3					
..	0-4					
..	0-7					
..	0-7					
..	0-5					
..	0-7					
..	0-3					
..	0-4					
..	0-3					
..	0-7					
..	0-7					
..	0-5					
..	0-7					
..	0-3					
..	0-3					
..	0-4					

Patta No.	Name of Pattadar	Name of occupant	Survey No.
		(f) Macha Venkataramayya ..	109 120 121 118 111 119 110
		(g) Eeramanani Vadayya ..	109 120 121 118 111 119 110
		(h) Gangarapu Jagayya ..	109 120 121 118 111 119 110
51	Kuruvelli Gopalakrishtayya ..	(a) Kuruvelli Gopalakrishtayya ..	210
		(b) Vasareddy Venkayya ..	210
52	Kuruvelli Gopalakrishtayya ..	(a) Kuruvelli Gopalakrishtayya ..	266
	Chava Lingayya ..	(b) Chava Lingayya ..	266
53	Ravalpati Seshagirirao ..	(a) Ravalpati Seshagirirao ..	195 191 80 81 192
		(b) Chava Lingayya ..	103 100 81 82
		(c) Chava Pentayya ..	103 100 81 82
		(d) Ravelli Venkayya ..	103 100 81 82
		(e) Ravalpati Seetharama Rao ..	1

GOKANNAPALLI.

Holdings—(contd:)

EXTENT				By whom cultivated	Main profession of occupant	Additional occupation if any
Dry	Wet	Garden	Fallow			
..	0- 6					
..	0- 6					
..	0- 5					
..	0- 7					
..	0- 2					
..	0- 4					
..	0- 3					
..	0- 8					
..	0- 9					
..	0- 7					
..	0- 9					
..	0- 4					
..	0- 5					
..	0- 5					
..	0- 4	Tenant		
..	0- 5					
..	0- 3					
..	0- 5					
..	0- 2					
..	0- 2					
..	0- 2					
10-19						
5- 9						
3- 6						
3- 7						
12-11						
0-21	Tenant		
..	1-15					
..	1-25					
5-32	..					
..	0-22					
..	0-21					
..	0- 2					
..	1- 8					
..	0-23					
..	0-21					
..	0- 2					
..	0-19					
..	0-23					
..	0-21					
..	0- 2					
..	0-18					
0-10	House site		

VILLAGE
Agricultural

Patta No.	Name of Pattadar	Name of occupant	Survey No.
54	Sakala Seethigadu ..	(a) Sakala Achigadu ..	259 73
		(b) Sakala Venkadu ..	259 73
		(c) Sakala Narasigadu ..	259 73
		(d) Sakala Boddigadu ..	259 73
		(e) Sakala Yelligadu ..	259 73
		(f) Sakala Yelligadu ..	259 73
55	Suggala Sriselam .. Payavala Nagayya ..	(a) Paiyavala Veerayya ..	263 295
		(b) P. Nagayya ..	263 295
		(c) P. Appayya ..	263 295
		(d) P. Kotayya ..	263 295
		(e) Suggala Sriselam ..	263 295
		(f) S. Subbayya ..	263 295
		(g) S. Lakshminarayana ..	263 295
56	Chava Veerayya ..	Chava Lingayya ..	11
57	Chava Shankarayya ..	Chava Lingayya ..	26
58	Thenumalapalli Samudram ..	(a) Thenumalapalli Samudram ..	281
		(b) T. Kotayya ..	281
59	Vamula Hanumayya ..	(a) Vamula Venkayya ..	41 39 58 51 52 45 43 44 40
		(b) Vamula Ramayya ..	41 39 58 51 52

GOKANNAPALLI.

Holdings—(contd.)

EXTENT				By whom cultivated	Main profession of occupant	Additional occupation if any
Dry	Wet	Garden	Fallow			
2-39	Tenant	Washerman	
..	0-4					
2-39	do	do	
..	0-4					
3-0	do	do	
..	0-4					
1-20	do	do	Agriculture
..	0-2					
1-20	do	do	do
..	0-2					
3-34	do		
2-16						
1-11						
0-32						
1-11						
0-32						
1-11						
0-32						
3-34			Sowcar
2-16						
1-37						
1-8						
1-37						
1-9						
8-24						
10-5						
8-16		Agriculture	
2-0		do	
8-0		do	
8-33						
..	0-21					
..	0-23					
..	0-20					
0-34	pasture		
1-9						
0-19						
1-4						
2-26		do	
2-37						
..	0-7					
..	0-8					
..	0-6					

VILLAGE
Agricultural

Patta No.	Name of Pattadar	Name of occupant	Survey No.
			45
			43
			44
			40
		(c) Vamula Lakshmayya ..	41
			39
			53
			51
			52
			45
			43
			44
			40
		(d) Vamula Kanayya ..	41
			39
			53
			51
			52
			45
			43
			44
			40
60	Ravelli Nagayya	(a) Ravelli Venkayya ..	153
			154
			155
			169
		(b) Chava Amrayya ..	153
			154
			155
			169
61	Macha Pedda Ramayya ..	(a) Macha Pedda Ramayya ..	158
	Sakumudi Venkataramayya ..		159
			251
			255
		(b) Sakumudi Venkataramayya..	158
			159
		(c) .. Papayya ..	251
			255
		(d) .. Somayya ..	251
			255
		(e) Chava Pentayya ..	251
			255

GOKANNAPALLI.

Holdings—(contd.)

EXTENT				By whom cultivated	Main profession of occupant	Additional occupation if any
Dry	Wet	Garden	Fallow			
0-11	..				Agriculture	
0-16						
0-6						
0-14						
2-27			
2-38						
..	0-8					
..	0-7					
..	0-7					
0-12						
0-17					do	
0-7						
0-15						
2-27			
2-38						
..	0-7					
..	0-8					
..	0-7					
0-11						
0-16						
0-7					(wet at present)	
0-15						
..	0-7			
..	0-31					
..	0-37					
0-33						
..	0-8					
..	0-31					
..	0-38					
0-82						
..	..	0-6				
0-7					0-5	
5-6						
1-29						
..	..	0-5				
0-7						
1-28				
0-23						
1-29				
0-24						
1-29				
0-23						

Patta No.	Name of Pattadar	Name of occupant	Survey No.
62	Macha Surayya Shikmidar Macha Mallayya ..	(a) Macha Surayya	235
			214
			196
		(b) M. Mallayya	214
			196
63	Chava Venkata Kotayya ..	Chava Lingayya	182
			183
64	Paiyavala Achanna Pasham Balayya	(a) Paiyavala Achanna	78
		(b) Pasham Balayya	78
65	Macha Surayya Shikmidar Chava Appayya ..	(a) Chava Lingayya	112
		(b) Macha Surayya	101
		(c) Macha Mallayya	101
<i>Inams</i>			
66	Sri Anjunai Swami	Bijnimalla Narayana	107
67	Chilkuri Narasayya Krishtayya	(a) Chilkuri Narasayya	76
		(b) .. Krishtayya	243
			76
			243
68	Ravellipati Seshgiri Rao ..	Chava Lingayya	99
69	Pendala Annapuramma ..	Pacravelli Shankarayya ..	202
70	Raja Sahib Valad Pedda Husain	(a) Raja Sahib V. P. H. . .	261
			13
		(b) Turka Chinna Husain ..	14
71	Kasa Ramayya	Kasa Ramayya	288
			4
72	Baliga, Permiga, etc	(a) Ganjuluri Chinna Baligadu ..	85
			1 anna
		(b) G. Shivadu .. 1 anna ..	297
		(c) G. Kotigadu .. 2 annas ..	224
			4 pies
		(d) G. Chinna Baligadu 2 1 anna	227
		(e) G. Baligadu 3. 2 annas ..	83
		(f) G. Servigadu .. 1 anna ..	
		(g) G. Seshigadu .. 1 anna ..	
		(h) G. Veeradu .. 1 anna ..	
			4 pies
	(i) G. Bodda Guruvadu 1 anna ..		
		4 pies	
	(j) G. Katigadu .. 2 annas ..		
	(k) G. Pedda Baligadu 1 anna ..		
	(l) G. Venkadu .. 1 anna ..		
73	Sakala Seethigadu	(a) Sakala Boddigadu	246

GOKANNAPALLI.

Holdings—(contd)

	EXTENT			By whom cultivated	Main profession of occupant	Additional occupation if any	
	Dry	Wet	Garden				Fallow
10-30				
6-17							
9-12							
6-18				
9-12							
9- 0				
3-21							
5-16	pasture	Agriculture		
5-15	do			
..	1- 8						
..	0-34				
..	0-34				
..	1- 5				
..	0-21				
0-89	..						
..	0-22						
1- 0							
..	1-18	..	1-18				
2-27				
20- 7			do	Sethsindhe
8-37							
5- 3			do	do
17-31		do	do	
9-11							
..	1-14	..	1-14		do		
5-39		do		
14-10		do		
9-10		do		
..	1- 1	..	1- 1		do		
..		do		
..		do		
..		do		
..		do		
..		do		
0-10		do		
0-11		do		

Patta No.	Name of Pattadar	Name of occupant	Survey No.
			258
			226
			74
			75
			3
		(b) Sakala Yelligadu ..	246
			258
			226
			74
			75
			3
		(c) Sakala Rosigadu ..	246
			258
			226
			74
			75
			3
		(d) S. Gangigadu ..	246
		(e) S. Pulligadu	258
		(f) S. Ramigadu	226
		(g) S. Tripigadu	74
			75
			3
		(h) S. Narasigadu	246
			258
			226
			74
			75
			3
		(i) S. Appagadu	246
			258
			226
			74
			75
			3
		(j) S. Guruvigadu	246
			258
			226
			74
			75
			5

GOKANNAPALLI.

Holdings.—(contd.)

EXTENT				By whom cultivated	Main profession of occupant	Additional occupation if any
Dry	Wet	Garden	fallow			
1- 3						
..	0- 4					
..	0- 3					
0- 1						
0-10						
0-11						
1- 4						
..	0- 4					
..	0- 3					
0- 1						
0-10		Agriculture	Washerman
0-11						
1- 3						
..	0- 4					
..	0- 3					
0- 1						
0-30		do	do
0-32		Joint occupancy and division of yield	do
3-12		Agriculture	do
..	0-11		do	do
..	0-10					
0- 1						
0- 8	Tenant		
0- 8						
0-33						
..	0- 2					
..	0- 3					
0- 1						
0- 8	do	Washerman	
0- 8						
0-32						
..	0- 8					
..	0- 2					
0- 1						
0- 8	do	do	
0- 8						
0-33						
..	0- 2					
..	0- 3					
0- 1						

VILLAGE
Agricultural

Patta No.	Name of Pattadar	Name of occupant	Survey No.
		(k) S. Mukandagadu ..	246 258 226 74 75 3
		(l) S. Achigadu	246 258 226 74 75 3
		(m) S. Mukandagadu II ..	246 258 226 74 75 3
		(n) S. Kotigadu	246 258 226 74 75 3
74	Ravellipati Seshagirirao ..	(a) Ravellapati Seshagirirao ..	192
		(b) R. Gopala Rao ..	192
75	Vadla Alligiri	(a) Vadla Ramayya ..	193
		(b) ,, Veerayya ..	193
		(c) ,, Chandrayya ..	193
		(d) ,, Rangayya ..	193

GOKANNAPALLI.

Holdings.—(concl.)

EXTENT				By whom cultivated	Main profession of occupant	Additional occupation if any
Dry	Wet	Garden	Fallow			
0-8	Tenant	Washerman	
0-7						
0-33						
..	0-3					
..	0-3					
0-1						
0-10	Agriculture	Washerman
0-10						
1-3						
..	0-4					
..	0-3					
0-1						
0-10		do	do
0-10						
1-3						
..	0-4					
..	0-3					
0-1						
0-10						
0-10						
1-4						
..	0-4					
..	0-3					
0-1						
2-31		Joint occupation and division of yield	
2-32						
2-37		Agriculture	Carpenter
2-37		do	do
2-37		do	do
2-37		do	do

VILLAGE
Agricultural

Serial No.	No. of patta	Name of Tenant	WHETHER		Survey No.	
			Land-owner	Land-less		
1	2	Macha Ramayya	*	..	194
						126
						150
						193
2	..	Macha Venkatramayya	*	..	179
						180
						193
3	..	Kuruvalla Gopal Krishtayya	..	*	..	179
						180
						193
4	6	Macha Kottayya	*	..	267
5	9	Chava Amarayya	*	..	242
			(next village)			
6	..	Eeramanani Vadayya	*	..	242
7	21	Gangavarapu Ramayya	*	..	249
8	34	Chava Lingayya	*	..	253
						254
9	..	Macha Kottayya	*	..	228
						128
						131
						132
						134
						137
						139
						135
10	..	Payawala Appayya	*	..	229
11	..	Karanati Sarabhayya	*	..	230
12	..	Macha Surayya	*
13 Venkatramayya	*
14	..	Sigala Srisalem	*	..	241
15	..	Eeramanani Vadayya	*	..	125
16	..	Sigala Srisalem	124
17	..	Macha Venkataramayya	117
						123
18	39	Chava Lin ayya	245
		Turka Sonde Sahib	*	252
19	42	Eeramanani Vadayya	236
						237
						238
20	50	M. Kottayya	109
21	..	M. Venkataramayya	..	*	..	120
22	..	M. Veerayya	121

GOKANAPALLI.

Tenants.

AREA CULTIVATED ON TENANCY			Duration of contract	Terms	Additional occupation if any
D.	W.	G.			
0-18	1 year	half crop.	
0-33					
1-23					
5-24					
7-19 $\frac{1}{2}$	1 year	contract for 10 mds. of jawari & land revenue.	Mali patel.
0-9					
2-37					
7-19 $\frac{1}{2}$	1 year	half crop.	grocer & sowcar.
0-9					
2-37					
16-19	1 year	15 mds. of jawari.	
1-15 $\frac{1}{2}$	(pasture)		1 year	Rs. 8 per year plus land revenue (used for grazing).	
1-15 $\frac{1}{2}$	(pasture)		1 year	do	
0-8	1 year	Rs. 4 a year plus land revenue.	
8-10	1 year	Rs. 60 a year plus land revenue.	Police patel.
7-22					
8-25	1 year	land revenue plus 2 $\frac{1}{2}$ mds. annually per acre of wet land : double land rev- enue for dry land.	
..	1-27	..			
..	1-7				
..	1-12				
..	1-33				
..	0-35				
..	1-20				
..	1-24				
13-1	1 year	double land revenue.	
18-35					
5-38	1 year	Rs. 44 annually.	Grocer.
2-5	1 year	Rs. 30 annually	
..	1-35	..		1 $\frac{1}{2}$ khandi of paddy.	
..	1-12	..	1 year	half crop.	
..	2-3				
10-19	1 year	double land revenue.	
16-23	1 year	double land revenue.	
4-35	1 year	12 $\frac{1}{2}$ mds. of jawari plus land revenue.	
5-13					
3-14					
..	0-4	1 khandi jawari plus	
..	0-5			17 $\frac{1}{2}$ mds. paddy given	
..	0-3			advance for 13 years.	

VILLAGE

Agricultural

Serial No.	No. of Patta	Name of Tenant	WHETHER		Survey No.
			Land-owner	Land-less	
23	..	M. Jagayya	118 111 119 110
24	53	Chava Lingayya	195 191 192
25	..	Siggala Srisalem	80 81
26	54	Chava Amarayya	259 73
27	..	Macha Ramayya	259 78
28	..	Chava Lingayya	259 78
29	..	Macha Kotayya	259 78
30	55	Siggala Srisalem	263 295
31	73	Chava Lingayya	246 258 226 74 75 3
32	74	do	192
33	75	Macha Venkatramayya	193
34	..	Gopala Krishna	*	193
35	..	Macha Ramayya	198
36	..	Ravelli Venkayya }	193

GOKANNAPALLI.

Tenants —(concl.)

AREA CULTIVATED ON TENANCY			Duration of contract	Terms	Additional occupation if any
D.	W.	G.			
..	0- 5				
..	0- 2				
..	0- 2				
..	0- 2				
12-11	1 year	Double land revenue.	
0-21					
5-32					
..	1-15	..	5 years	10 mds. of paddy plus land revenue.	
..	1-25				
2-39½	4 years	Rs. 200 down for 4 years' tenan y.	
2-39½	0- 4		1 year	7½ mds. of jawari plus land revenue.	
..	0- 4				
3- 0	10 years	Rs. 600 for 26 years' tenancy, including ¼ of lands shown against P. No. 73 S. Nos. 246, 258, 226, 74, 75, & 3.	
..	0- 4	..			
2-39	1 year	12 mds. o jawari.	
..	0- 4				
3-34	1 year	hal crop.	
2-16					
0-30	<i>Vide</i> Patta No. 54.	
0-32					
3-11					
..	0-11				
..	0-11	..			
0- 2	..				
5-23	1 year	Rs. 12 annually.	
2-37	pasture	..	1 year	Double land revenue.	
2-37	Rs. 20 annually.	
2-37	Rs. 8 annually.	
2-37	Rs. 10 annually.	

No.	Name of Master	Name of Bhagela	Served for how long
1	Vasireddy Venkayya ..	1. Thumulapalli Ramakishitayya ..	3 years
		2. Ganjanaru K tigadu ..	8 years
		3. Sakur Guruvadu ..	3 years
		4. Ganjanaru Guruvadu ..	3 years
2	Machha Chinna Ramayya Garu ..	1. Totamadla Ramadu ..	8 years
		2. Totamadla Chandrigadu ..	1 year
		3. Bani Gopigadu ..	8 years
3	Chava Lingayya ..	4. Mutipalli Ramayya ..	1 year
		1. Ganjanaru Alligadu ..	35 years
		2. Ganjanaru Ramigadu ..	25 years
		3. D. magu Venkadu ..	15 years
		4. Alle Bhangadu ..	15 years
		5. Naville Chandrigadu ..	10 years
		6. Malguru Nagadu ..	6 years
		7. Naville Kannigadu ..	4 years
		8. Ganjanaru Papigadu ..	2 years
		9. Ganjanaru Keshigadu ..	20 years
		10. Pagadla Ramdu ..	1 year
4	Macha Kottayya ..	11. Medanipu Venkata Veeradu ..	1 year
		1. Kota Papayya ..	3 years
		2. Mallaga Venkadu ..	3 years
		3. Garajani Narasigadu ..	2 years
5	Mancha Surayya ..	4. Turka Chote Khan ..	1 year
		1. Madanipu Seethayya ..	1 year
6	Mancha Venkata Ramayya ..	2. Patta Venkadu ..	3 years
		3. Kulaka Lagu Gopadu ..	3 years
		1. Seelam Shatty Narayana ..	2 years
		2. Katnem Muthigadu ..	2 years
7	Macha Jogayya ..	3. Patta Gopayya ..	5 years
		4. J. Muthigadu ..	2 years
		1. Navilla Mai S du ..	8 years
		2. Patta Gopadu ..	1 year
8	Macha Veerayya ..	3. Malamangadu ..	1 year
		1. Kota Veerappa ..	4 years
		2. Todla Thirpigadu ..	4 years
9	Ravilla Lachmayya ..	3. Mala'ota Madla Achigadu ..	1 year
		1. Sarangu Venkayya ..	1 year
10	Gangarapu Ramayya ..	2. Vanguru Muthigadu ..	1 year
		1. Gondli Saigadu ..	1 year
11	Pival Appayya ..	2. Marashi Venkadu ..	4 years
		1. Maha hi Gopadu ..	4 years
12	Mamindlapalli Lachamma	Gollu Bakayya ..	3 years

GOKANNAPALLI.

Bhagelas.

Amount of debt	Interest if any	Remuneration to bhagela
..	..	Food and Rs. 20 per year.
60	..	Food and 40 seers of jawari per year.
20	..	do
100	..	One meal a day and 14 seers of jawari per month.
	..	One meal a day and 15 seers of jawari per month.
	..	One meal a day and 20 seers of jawari per month.
30	..	One meal a day and 30 seers of jawari per month.
30	..	One meal a day and Rs. 30 per year.
45	..	One meal a day and 40 seers of jawari per month.
45	..	do
65	..	do
50	..	do
10	..	do
15	1% per month	do
20	..	One meal a day and 30 seers of jawari per month.
	..	One meal a day and 12 seers of jawari per month.
30	..	One meal a day and 40 seers of jawari per month.
75	..	Rs. 70 only per year.
30	..	Food and Rs. 10 per year.
	..	Food and Rs. 30 per year.
30	..	75 seers of jawari per month.
	..	60 seers of do
..	..	One meal a day and 10 seers of jawari per month.
70	..	Food and Rs. 30 per year.
50	..	40 seers of rice per month.
30	..	One meal a day and 30 seers of jawari per month.
20	..	Food and Rs. 30 per year.
20	..	75 seers of jawari per month.
10	..	One meal a day and 20 seers of jawari per month.
80	..	One meal a day and 12 seers of jawari per month.
20	..	One meal a day and 34 seers of jawari per month.
7	..	One meal a day and 16 seers of jawari per month.
..	..	One meal a day and 10 seers of jawari per month.
..	..	One meal a day and Rs. 30 per year.
..	..	One meal a day and 28 seers of jawari per month.
6	..	One meal a day and 12 seers of jawari per month.
60	9 % per annum	Food and B.G. Rs. 30 per year.
10	..	One meal a day and 20 seers of jawari per month.
	..	H.S. Rs. 6 per month.
4	..	Food and Rs. 2 per year.
10	..	Food and H.S. Rs. 3 per year.
30	..	Food and Rs. 30 per year.

No.	Name of Master	Name of Bhagela	Served for how long
13	Macha Ramayya ..	1. Madanapu Rangayya .. 2. Navilla Chandrigadu .. 3. Todala Buchigadu .. 4. Todala Gopigadu ..	1 year .. 8 years .. 8 years .. 5 years ..
14	Chava Pentayya ..	1. Karipati Narsigadu .. 2. Totapalli Gopadu .. 3. Malgori Narsigadu .. 4. Gowudla Narsigadu .. 5. Mala Sat Baligadu .. 6. Golla Guruvayya ..	4 years .. 4 years .. 3 years .. 1 year .. 2 years .. 2 years ..
15	Macha Mallayya ..	1. Bathu'u Pichigadu .. 2. Madhnapu Ramudu .. 3. Gunjatari Kotigadu .. 4. Yerra Madla Gopigadu ..	4 years .. 1 year .. 5 years .. 1 year ..
16	Erram nani Vadayya ..	1. Sakala Venkadu ..	1 year ..
17	Ravidla Venkayya ..	1. Ganjnari Achigadu .. 2. Todala Gopigadu ..	6 years .. 5 years ..
18	Vemela Laxmayya ..	Tumalapalli Veerayya ..	1 year ..
19	Karnati Sharvayya ..	1. Turka Kasim Sahib .. 2. Turka Nasiru ..	4 years .. 2 years ..
20	Mamindlapalli Narasayya ..	1. Ganjnaru La higadu .. 2. Ganjnaru Chinna Lachigadu ..	2 years .. 2 years ..
21	Paiavala Ramayya ..	1. Mala Totamadla Veeradu .. 2. Mala Totamadla Murtigadu ..	1 year .. 1 year ..
22	Sange Shrishaylam ..	Kurakula Venkadu ..	1 year ..
23	Paiavala Lachmayya ..	1. Mala Venkadu .. 2. Mala Totamadla Gutuvadu ..	1 year .. 1 year ..
24	Kuravelli Gopal Kishtaya ..	1. Nune Nagayya .. 2. Telga Ramayya .. 3. Sakala Mukundgadu .. 4. Sakala Narasigadu .. 5. Turka Sahebbali .. 6. Sakala Ayyugadu ..	5 years .. 4 years .. 1 year .. 2 years .. 1 year .. 1 year ..
25	Chava Amrayya ..	1. Madigya Venkadu ..	4 years ..
26	Tella Venkayya ..	Surepalli Ramadu ..	4 years ..
27	Kunchuganta Ramayya ..	1. Dhanyakula Pichigadu .. 2. Ganjnari Venkadu ..	1 year .. 1 year ..
28	Telga Kondayya ..	Mugligadu ..	1 year ..
29	Golla Dhanyakula Pullaya ..	Dhanyakula Narasayya ..	4 years ..
30	Pasham Ballayya ..	Ganjnari Gopigadu ..	2 years ..

"SEER" means one local measure seer.

GOKANNAPALLI.

Bhagelas

Amount of debt	Interest if any	Remuneration to bhagela
70	..	Food and Rs. 30 per year.
70	..	One meal a day and 40 seers of jawari per month.
20	..	do
81	..	One meal a day and 16 seers of jawari per month.
78	..	One meal a day and 40 seers of jawari per month.
102	..	do
..	..	One meal a day and 28 seers of jawari per month.
..	..	One meal a day and 12 seers of jawari per month.
50	..	One meal a day and 40 seers of jawari per month.
40	..	One meal a day and 75 seers of jawari per month.
18	..	One meal a day and 40 seers of jawari per month.
70	..	B.G. Rs. 30 and food yearly.
20	..	One meal a day and 40 seers of jawari per month.
14	..	One meal a day and H.S. Rs. 13 per year.
..	..	One meal a day and 20 seers of jawari per month.
20	..	One meal a day and 40 seers of jawari per month.
..	..	do
100	12% per annum	Food and Rs. 30 per month.
..	..	One meal a day and 30 seers of jawari per month.
..	..	One meal a day and 18 seers of jawari per month.
..	..	One meal a day and 75 seers of jawari per month.
..	..	One meal a day and 12 seers of jawari per month.
40	..	One meal a day and 40 seers of jawari per month.
..	..	One meal a day and 12 seers of jawari per month.
..	..	H.S. Rs. 72 per year.
60	..	One meal a day and 40 seers of jawari per month.
..	..	One meal a day and 12 seers of jawari per month.
40	..	67½ seers of jawari per month.
60	..	75 do
..	..	do
..	..	60 seers of jawari per month.
..	..	40 do
..	..	H.S. Rs. 72 per year.
20	..	One meal a day and 40 seers of jawari per month.
..	..	One meal a day and 20 seers of jawari per month.
..	..	75 seers of jawari per month.
..	..	One meal a day and 10 seers of jawari per month.
..	..	One meal a day and 12 seers of jawari per month.
..	..	60 seers of jawari per month.
..	..	One meal a day and 12 seers of jawari per month.

VILLAGE

Debts on

Serial No.	No. of Patta	Name of Landholder	Survey No.	Extent of land involved	Present value in the market	Amount of deb
1	2	Wadla Chandrayya <i>alias</i> Alagiri .	194	0-18 <i>d</i>	100	400
			126	0-33 <i>d</i>		
			150	1-23 <i>d</i>		
			193	5-34 <i>d</i>		
2	,,	Wadla Ramayya	179	3- 0 <i>d</i>	150	250
3	..	Wadla Veerayya	179	7-19½ <i>d</i>	500	200
			180	0- 9 <i>d</i>		
			193	2-37 <i>d</i>		
4	69	Peravelli Shankerayya ..	202	2-27 <i>d</i>	200	100

GOKANNAPALLI.

Land Security

For how long has debt lasted	Term-	Money-lender's name	His class	Cause for debt
3 years	9% : simple mortgage secured by tenancy	Macha Ramayya	Kunbi	marriage.
2 years	mortgage conditional sale after 5 years	Kuruvelli Gopalakristayya.	Komti	household expenses.
3 years	9% : debt to be cleared at 10 mds. per year out of the annual yield of land.	Macha Venkata-Ramayya mali patel.	Kamma-war.	purchase of land.
10 years	9% adjusted out of $\frac{1}{2}$ of the yield of land which the mortgagees themselves cultivate.	P. Ramayya P. Lakshmayya	do	Not ascertainable.

Debts (Other than

No.	Name of the head of family	Amount of debt	Security	TERMS	
				In money	In kind
		Rs.			
1	Macha Pedda Ramayya
2	Wasireddy Lachamma
3	Wasireddy Venkayya
4	Paiyavala Lachmayya
5	Do Ramayya
6	Do Kotayya ..	300	Personal	12%	..
7	Mamindlapalli Narsayya ..	$\frac{1}{2}$ candy jawari 400	do	5%	..
8	Waimula Kannayya ..	} 860	do	9%	..
9	Do Lachmayya ..				
10	Do Ramayya ..				
11	Karnati Sarbayya ..	50	do	5%	..
12	Ravila Lachamma ..	680	do	9%	..
13	Ravila Venkayya ..	400	do	5%	..
14	Macha Mallayya ..	100	do	(No interest)	..
15	Macha Survayya ..	700	do	12%	..
16	Chava Lingayya ..	1,000	do	12%	..
17	Pairala Chhna Kotayya ..	150	do	9%	..
18	Chava Pentayya
19	Macha Venkatramayya ..	400	do
20	Macha Kotayya
21	Macha Venkatauma
22	Macha Zaggayya
23	Macha Chinna Rammayya
24	Mam'ndlapalli Peddalachamma
25	Do Chinna Lachamma ..	300	Personal	5%	..
26	Ravindla Mangamma ..	100	do	9%	..
27	Paiyavala Nagayya
28	Do Appayya ..	10	do	5%	..
29	Do Veerayya ..	150	do	9%	..
30	Pasangala Seshayya ..	50	do	9%	..
31	Gollarajula Mallayya
32	Pasam Balayya ..	200	do	9%	..
33	Seelamsetty Ramayya
34	Adapula Narsimham ..	10	do	12%	..
35	Kristnasagar Appadu ..	10	do	12%	..
36	Wadla Poloji Veerayya
37	Do Chandrayya ..	400	do	9%	..

GOKANNAPALLI.

land Security).

For how long has the loan lasted	Name and Class of moneylender	Cause for debt
..
..
..
..
2 years	Chava Pentayya : Kamma	Household expenses.
3 years	Macha Ramayya : Kamma	Land revenue and purchase of bulls.
4 years	Chava Lingayya : Kamma	} Marriage.
	Macha Ramayya : Kamma	
2 years	Macha Chinna Ramayya Kamma	House building.
4 years	Chava Lingayya	Land purchase & land revenue
3 years	Macha Ramayya : Kamma	House building.
4 months	Chava Lingayya	} Purchase of bulls.
	Macha Ramayya : Kamma	
3 years	Suggula Sri Salam : Komti	} Purchase of land.
	Narsimha Rao : Brahmin (Gualguda).	
2 years	(His sons) Kammas	Land revenue & household expenses.
3 years	Macha Ramayya : Kamma	Household expenses.
3 years	do	Marriage.
..
..
..
..
2 years	Macha Ramayya : Kamma	Land revenue.
3 years	do	Litigation.
..
5 months	do	Purchase of cart
2 years	Kuruvalu Gopala Kristiah : Komti	Marriage.
1 year	Macha Ramayya : Kamma	} Household expenses.
	Paiyavala Ramayya : Kamma	
..
3 years	Pasam Lingayya : Komti	Purchase of bulls & land revenue.
..
1 year	Kuruvalu Gopala Kristiah	land revenue.
2 years	Suggulakshmi Narayan : Komti	do
..
2 years	Macha Ramayya : Kamma	Marriage.

VILLAGE

Debts (other than

No.	Name of the head of family	Amount of debt	Security	TERMS	
				In money	In kind
38	Vadla Paloji Rammama
39	Do Ramayya
40	Telega Kotai ..	190+	Personal	12%	..
		12½ mds. jawari	do	12%	..
41	Do Thumulapalli Samuderam	50	do	12%	..
42	Do Payula Ramchandradu
43	Telega Ramchetty Kondai ..	680	do	12%	..
		+1 candy 5 mds. jawari			
44	Gollamattala Ramai ..	125	do	12%	..
45	Telega Padmala Panakatu ..	24+	do	12%	..
		12½ mds. jawari			
46	Meegada Bakkai ..	60	do	12%	..
47	Meegada Guruvai ..	150	do	12%	..
48	Meegada Venkai
49	Meegada Pitchai
50	Meegada Nagai ..	100	do	12%	..
51	Meegada Lingadi
52	Meegada Chinna Kotai
53	Rasalpati Sitaram Rao ..	60	do	(No interest)	
54	Kotagiri Latchmi Narsayya
55	Kotagiri Kristayya ..	20	do	5%	..
56	Kotagiri Venkanna
57	Kotagiri Lachamma
58	Turka Raja Sahib ..	100	do	12%	..
59	Turka Pentu Sahib
60	Waddapudi Chandergadu
61	Turka Buda Sahib
62	Turka Bikaru Sahib ..	5 mds. jawari	do	..	5 mds. per candy
63	Tappa Sasha ..	½ candy jawari	so	..	do
64	Govudla Venkayya ..	80	personal	12%	..
65	Govudla Bhadrigadu
66	Govudla Kasai ..	30	do
67	Telega Dararapalli Bakkai ..	5 mds. jawari	do	..	5 maunds per candy
68	Govudla Erai
69	Guna Ramai
70	Darupalli Ramayya ..	50	personal	(No interest— service for	

GOKANNAPALLI.

land Security—(contd.)

For how long has the loan lasted	Name and class of money-lender	Cause for debt
..
3 years	Dhaniyakula Pullai Telenga	Household expenses and purchase of land.
2 years	Masha Ramayya : Kamma	Household expenses.
2 mont	Suggu Sri Salam : Komti Macha Ramayya : Kamma	} Purchase of buffaloes.
1 year	Chava Lingayya : Kamma	
1 year	Adapala Narsimham : Telega	} Household expenses.
1 year	Suggalakshmi Narayan : Komti Macha Jagayya	
3 years	Chava Lingayya : Kamma Chava Lingayya : Kamma	Purchase of land. Purchase of bulls.
..
2 years	Chava Lingayya : Kamma	Old debt.
..
5 months	Macha Ramayya : Kamma Sagula Sri Salem : Komti	} Marriage.
1 year	Saggula Lakshmi narasayya : Komti	
..
3 years	Chava Lingayya : Kamma	Household expenses.
..
..
8 months	Macha Ramayya : Kamma	Household expenses.
6 months	Suggula Sri Salam : Komti	do
4 months	Macha Ramayya : Kamma	Kalali.
Sundry	Sundry	..
4 months	Chava Lingayya : Kamma	household expenses..
..
..
8 years	Kunvala Gopala Kristiah : Komti	Marriage.

VILLAGE

Debts (other than

No.	Name of the head of family	Amount of debt	Security	TERMS	
				In money	In kind
71	Gowindla Sulri Kotai
72	Kasa Ramayya ..	100	personal	12%	..
73	Kasa Chinna Ramiah ..	70	personal	(No in	trest)
74	Telega Danirupalli Narsayya ..	70+	personal	9%	5 maunds per candy
		15 mds. jawari			
75	Sakala Saigadu
76	Sakala Yelligadu
77	Sakala Gowraji Sanji
78	Sakala Gowraju Buddhigadu
79	Dhaniakula Kotayya
80	Kurakula Buchigadu
81	Meegada Pedda Kotayya ..	200	personal	9%	..
82	Namattu Ramayya ..	100	do	9%	..
83	Iswarapugada Lachminarsamma.	150	do	9%	..
84	Dhaniakula Rasigadu ..	100	do	12%	..
85	Dhaniakula Muthigadu
86	Dhaniakula Pentayya
87	Dhaniakula Pedda Pullayya
88	Dhaniakula Veeramma
89	Sakala Gowraraju Gangayya
90	Gowraraju Pulligadu
91	Gowraraju Venkayya
92	Dhaniakula Papayya
93	Dhaniakula Narsayya
94	Modala Achi
95	Telega Ramkristnayya
96	Kansuganti Ramayya ..	150	personal	9%	..
97	Morala Buddaya ..	40	do	9%	..
98	Manapalli Narsimma
99	Kunivilla Ramnarsayya ..	100	do	5%	..
100	Kunivilla Gopalakristnayya ..	1,200	do	5%	..
101	Mangali Nanaya
102	Mangali Pedda Kotayya
103	Royapudi Surayya
104	Turka Madar Sahib ..	10	do	12%	..
105	Turka Wazir Sahib
106	Turka Hussain
107	Turka Jamal Sahib

VILLAGE

D bts (other than

No.	Name of the head of family	Amount of debt	Security	TERMS	
				In money	In kind
108	Turka Mastan Sahib
109	Kounsala Kankamma ..	50	personal	12%	..
110	Saggula Sree Salem ..	400	personal	5%	..
111	Saggula Subbayya
112	Saggula Latchminarayan ..	400	do	5%	..
113	Kounsala Kotha Raju Ramayya a.
114	Dudekula Nasiruddeen ..	20	do	9%	..
115	Dudekula Hussain ..	6	do	5%	..
116	Dudekula Sahib Ali
117	Dudekula Hussain
118	Sakala Venki
119	Sakala Narsigadu
120	Sakala Yerthi Mokandu
121	Sakala Yerthi Kotayya
122	Sakala Yerthi Mukandu
123	Sakala Yerthi Achigadu
124	Sakala Buddayya
125	Sakala Appayya
126	Sakala Guruvayya
127	Chamariasapur Mangayya ..	70	personal	(No interest)	..
128	Macha Vccamma
129	Yerramanani Vaddya ..	1,075	do	9%	..
130	Yerramanani Venkayya
131	Kummara Daripalli Ramayya
132	Kummara Daripalli Venkayya ..	100	do	12%	..
133	Kummara Daripalli Pichayya
134	Doodakula Eerna Sahib
135	Doodekula Pakir Sahib
136	Doodekula Bindigi Sahib
137	Doodekula Bikaru
138	Turka Pedda Mader Sahib
139	Doodekula Pedda Madar Sahib
140	Turka Lala Sahibu
141	Gangararu Narsayya ..	50	personal	9%	..
142	Macha Venkamma
143	Kankuvala Kotayya
144	Kandikonda Kurappa
145	Ganganipu Jagayya ..	40	do	9%	..
146	Chava Kristaiah
147	Dararpalli Venkayya
148	Zari Kotayya
149	Gunzaluri Elligadu ..	50	personal service	(No interest—Servant)	..

VILLAGE

Debts (other than

No.	Name of the head of family	Amount of debt	Security	TERMS	
				In money	In kind
150	Ganzuluri Ramigadu ..	50			(No interest-servant)
151	Gunzaluri Muthigadu
152	Gunzaluri Jatta Gurwa
153	Gunzaluri Budda Guruwadu ..	50	personal	12%	..
154	Gunzaluri Chandrigadu ..	50	do	12%	..
155	Gunzaluri Veeradu ..	20	personal service	..	(No interest-servant)
156	Thonda Guruvadu
157	Thonda Sarwadu
158	Thonda Sheshayya
159	Gunzaluri Katigadu
160	Gunzaluri Guruvadu
161	Gunzaluri Baligadu	(No interest-servant)
162	Narilla Maisadu ..	20	personal service	..	interest-servant
163	Narilla Guruvadu ..	70	do	..	do
164	Narilla Venkadu ..	4	do	..	do
165	Gunzaluri Kotigadu ..	30 +	personal	12%	..
166	Bainani Achi ..	10 mds. jawari 30	do	..	(No interest-son of bagaela do)
167	Patai Muthigadu ..	60	do
168	Gunzuluri Siradu ..	60	do
169	Gunzaluri Bakkakotigadu
170	Muluguru Narsigadu ..	100	do	..	(No interest)
171	Dapunga Venkadu ..	65	do	doint	..
172	Narila Kotigadu
173	Gunzaluri Jilla Guruvadu	(No interest-servant)
174	Narila Chendergadu ..	10	personal	..	interest-servant)
175	Gunzuluri Muthi
176	Karrapati Narsigadu ..	81	do	..	do
177	Muluguru Guruvadu
178	Muluguru Venkadu ..	30	do	..	do
179	Suryapalli Ramudu
180	Dapangi Buchamgadu ..	50	do	..	do
181	Patta Gopadu ..	7	do	..	do
182	Mukka Nagadu
183	Thottamalli Veeradu ..	40	do	(No interest)	..
184	Thottamallu Ramdu ..	100	do	(No interest-servant)	..
185	Thottamallu Venkadu ..	50	do	..	do

GOKANNAPALLI.

land Security—(contd.)

For how long has the loan lasted	Name and class of money-lender	Cause for debt
3 months	Chara Lingayya Kamma	Household expenses.
..
..
1 year	Chara Lingayya : Kamma	do
1 year	do	do
4 months	Ravilla Venkayya	Marriage.
..
..
..
..
..
4 months	Macha Zaggayya	Household expenses.
4 months	Macha Pedda Ramayya : Kamma	Marriage.
4 months	Gangarapu Ramayya	Household expenses
1 year	(Several)	Purchase of bulls.
3 months	Macha Ramayya : Kamina	Household expenses.
do	Macha Venkatramayya	do
do	Macha Surayya	do
..
8 months	Wasareddy Venkayya : Reddy	Marriage.
3 months	Chava Pentayya : Kamma	Household expenses.
..
3 months	Chava Lingayya : Kamma	Household expenses.
..
3 months	Chava Pentayya : Kamina	Marriage.
..
3 months	Macha Kotayya	Household expenses.
..
3 months	Chava Lingayya : Kamma	Marriage.
do	Macha Zaggayya	do
..
3 years	Paivala Ramayya	do
4 months	Paivala Lachayya	do
..	Macha Ramayya : Kamma	do
4 months	Chava Pentayya : Kamina	do

Debts (Other than

No.	Name of the head of family	Amount of debt	Security	TERMS	
				In money	In kind
186	Thottamallu Mangadu ..	40	personal		No interest-
187	Erramalla Guruvadu ..	14	do		servant
188	Thottamalla Buchigadu
189	Peramalapalli Pichigadu
190	Thottamallu Chinna Buchigadu ..	50	do		do
191	Perramallapalli Pichigadu
192	Thottamalla Papigadu ..	60	do	12%	..
193	Thottamallu Maisadu
194	Thottamallu Nagadu
195	Thottamalla Tirupadu
196	Jangala Rajarathnam
197	Thotanalla Tirupadu s/o Siddigadu.
198	Thottamallu Ramdu s/o Zogad.
199	Kutam Muthi adu ..	20	personal	9 %	..
200	Erramalla Peddigadu
201	Palarati Lachigadu
202	Zanapothula Darasagayam
203	Erkala Buyri
204	Erkala Sashigadu
205	Erkala Laligadu
206	Yanathi Ramaswamy
207	Yerkal Garkajalligadu
208	Y. Nallakonda Chinna Ramdu

GOKANNAPALLI.

land Security—(concl.)

For how long has the loan lasted	Name and class of money-lender	Cause for debt
4 months	Pairala Ramayya :	.. Marriage
do	Macha Mallayya	.. do
..
..
4 months	Pairala Lakshmayya	.. Marriage.
..
8 years	Pairala Ramayya	Household expenses.
..	Pairala Lachmayya	..
..
..
..
..
1 year	Macha Venkatayya	.. Marriage.
..
..
..
..
..
..
..
..
..
..
..
..
..
..
..
..
..
..
..

THENKALLA.

(Khammam Taluqa).

This village is situated on the new road being constructed from Khammamett to Ashwaraopet, about 9 miles east of the Taluqa head-quarter. In soil and climate, in communication facilities and the general health of the population. Thenkalla is about the same as Gokannapalli, but results of the inquiry show that in economic condition the village is different from, distinctly worse than, Gokannapalli. the chief cause for the difference being the habitation in the former village of more than a score of *komti* sowcar and grocer families which figure prominently in transfers of land and debts.

2. The resident families number 328 and the population according to the 1921 census is 1,249.

Landholdings.

3. The area of the village is apportioned thus :—

	Acres
dry land	2,510-19
wet land	267-15
garden land	37-39
phoot-kharab (among survey numbers)	417-19
village site	42-20
roads, etc.	10-18
	3,286-10

4. Pattadars number 139. In 13 pattas the lands are occupied by persons who are in no way connected with the respective pattadars or their heirs. Occupants number 188. Nineteen hold wet land only and five hold garden only. The other wet and garden land bits are held along with dry land. The size of the average dry land holding works at acres $\frac{2,510-19}{164} =$ acres 15-12 nearly,

of wet land acres $\frac{267-15}{103} =$ acres 2-24 nearly,

and of garden land, acres $\frac{37-39}{49} =$ acres 0-31 nearly.

5. The occupants are classified thus according to sizes of their holdings :—

			d	w	g
occupants holding 300 acres & more			1	0	6
Do	100	do ..	1	0	0
Do	75	do ..	0	0	0
Do	50	do ..	2	0	0
Do	40	do ..	5	0	0
Do	35	do ..	4	0	0
Do	30	do ..	6	0	0
Do	28	do ..	0	0	0
Do	25	do ..	4	0	0
Do	22	do ..	7	0	0
Do	20	do ..	2	1	0
Do	18	do ..	6	0	0
Do	15	do ..	8	2	0
Do	12	do ..	10	1	0
Do	10	do ..	11	0	0
Do	8	do ..	14	2	0
Do	5	do ..	21	9	0
Do	2	do ..	24	18	3
Do	1	do ..	10	26	9
Do	20 guntas	..	17	23	13
Do	10 do	..	5	18	13
Do	less than 10 guntas	..	6	3	11
			164	103	49

6. Twenty-one do not cultivate their lands.

They are :—

sowcar	1
shepherds	2
kalal	1
purohits	3
toddy contractor	1
sethsindhi	1
majkuri	1

Eleven are mere rent receivers.

7. The following is the classification of cultivation occupants :—

cultivating occupants holding 300 acres and more		d	w	g
		1	0	0
Do	100.	partly 1	0	0
Do	75.	partly 0	0	0
Do	50.	1+	0	0
Do	40.	1 partly 2+	0	0
Do	35.	3 partly 3+	0	0
Do	30.	1 partly 5+	0	0
Do	28.	1 partly 0	0	0
Do	25.	2+	0	0
Do	22.	1 partly 4+	0	0
Do	20.	2 partly 2	1	0
Do	18.	partly partly 4+	0	0
Do	15.	2 partly 2+	1+1	0
Do	12.	3 partly partly 6+	1	0
Do	10.	1 partly partly 10+	0	0
Do	8.	1 partly 13	2	0
Do	5.	partly 19	5+3	0
Do	2.	partly 14 + 13+4	1+2	
Do	1.	7 partly partly partly 4+ 12+8	7+2	
Do	20.	5 partly partly partly 8+ 15+8	10+3	
guntas	Do	partly partly partly 5 8+10	9+4	
Do	less than 10 guntas	4+ 2	8+2	
		2 partly	partly	
		106+43	56+38	53+13
		partly	partly	partly

Eighteen cultivating landholders occupy wet or garden land only.

8. Of the 167 cultivating occupants, 22 do cultivation work as a subsidiary profession. They are :—

sowcars in	6 cases
kalals in „	7 „
shepherd „	1 case
carpenter „	1 „
neeradis „	2 cases,
sethsindhi „	1 case
P.W.D. contractor in	1 „
timber contractor „ ..	1 „
Government servants „ ..	2 cases.

Of the remaining 145 pursuing cultivation as their main profession, 31 have subsidiary occupations, namely,

sheep-farming in	4 cases,
washerman work „ ..	8 „
carpentry „ ..	5 „
goldsmithy „ ..	2 „
grocery „ ..	1 case
barber work „ ..	1 „
sethsindhi work „ ..	2 cases
purohit work „ ..	2 „
mali patel work „ ..	1 case
gumastha patel work „ ..	1 „
gumastha police patel work in	1 „
putwari work „ ..	1 „
and coolie work „ ..	2 cases

One hundred and fourteen depend entirely on cultivation for their livelihood.

9. Acres 201-33 dry land, 40-36 wet land and 5-33 garden land passed hands during the last 25 years. Details given in the accompanying statements show that a good bulk, namely, acres 110-18 dry land, 38-34 wet land and 5-23 garden land, passed into the hands of non-cultivating occupants belonging to non-cultivating classes. A word of explanation is necessary here. The komtis in this village mostly manage their lands themselves, letting out on tenancy terms only a very small portion of their holdings. But the remaining land is really cultivated, not by the landholders themselves (who are busy sowcars and grocers) but by *bhagelas* working for yearly or monthly wages under the supervision of the agents of the respective

komti occupants. Thus, though in the table on Land holdings these komtis are shown as having "agriculture" as their subsidiary profession, they cannot be really taken as cultivators.)

10. A close examination was made of the methods of business followed by the *komti* families of the village. They were specially frank and tried to hide nothing. Interest levies made by them are on the whole reasonable, and if a fairly good extent of land has passed into their hands, it is on account of dues honestly due to them. In almost every case, the seller knows why and when and how his land was sold to the present komti occupant.

VILLAGE

Statement of

FROM PERSONS BELONGING TO CULTIVATING CLASSES

to persons belonging to cultivating classes and actually cultivating		to persons belonging to cultivating classes but not cultivating at present		to persons belonging to non-cultivating classes but actually cultivating at present		to persons belonging to non-cultivating classes and not cultivating at present	
Survey No.	Extent	Survey No.	Extent	Survey No.	Extent	Survey No.	Extent
298	13-19	77	2-2 w	304	5-0
338	5-36	228	17-18
423	0-11	79	2-36 w
419	0-26	80	2-11 w
p. 10	0-10 g	46	0-15 w
385	8-0	271	1-19 w
						270	1-34 w
						249	14-1
						p. 3	0-13
						14	0-32
						14	0-32 g
						147	7-15
						181	9-39
						242	3-0 w
						98	2-36
						348	0-32
						416	0-17
						107	2-10 w
						366	5-38
						241	6-6
						63	0-18 w
						50	2-9 w
						33	1-13 w
						34	2-2
	28-12 d 0-10 g				2-2 W		69-21 d 21-1 w 0-32 g

THENKALLA.

Land Transfers.

FROM PERSONS BELONGING TO NON-CULTIVATING CLASSES

to persons belonging to cultivating classes and actually cultivating		to persons belonging to cultivating classes but not cultivating at present		to persons belonging to non-cultivating classes but actually cultivating at present		to persons belonging to non-cultivating classes and not cultivating at present	
Survey No.	Extent	Survey No.	Extent	Survey No.	Extent	Survey No.	Extent
4	3-35	224	10- 0
417	1-27	3	1-12
388	14-11	284	7-31
188	18-23	243/1	2- 0 w
373	8-38	119	0-24 w
344	0-29	×	415	415	2-15 w
						411	1- 9 g
331	9-15	413	2-10 g
369	5-25	209	11-30 w
						etc.	
						412	1-12 g
						819	9-33
						320	0-29 w
						321	0-15 w
						329	12- 1
	63- 3 d						
Grand total	{ d 201-33						40-37 d
	{ w 40-36						17-33 w
	{ g 5-33						4-31 g

VILLAGE THENKALLA.

Statement of Land Transfers.

Khatha No.	Survey No.	EXTENT			From	To	How many years ago	How transferred
		Dry	Wet	Garden				
1	304	5- 0	Mansingh Baujara ..	Pasumarthy Nagayya ..	2	debt developed to
2	1	3-35	Miransab Sethsindhi ..	Peddamalla Rathnayya ..	7	do
3	228	17-18	Galal Ramayya etc. ..	P. Muthayya ..	6 months	do
4	79	..	2-36	..	Undemodali Subbayya ..	P. Narayya ..	4	do
	80	..	2-11	..				
7	224	10- 0	Bor Manikya bayanma	{ P. Pyarayya .. P. Nagayya .. Muthayya .. P. Kotayya .. }	15	do
	3	1-12	Lakshminaraimhayya			
	284	7-31				
	243/1	..	2- 0	..				
	119	..	0-24	..				
	415	..	2-15	..				
	411	1- 9				
	413	2-10				
	417	1-27	do ..	T. Mallayya Dhangar ..	15	sale.
8	271	..	1-19	..	Challa Hanumuntha ..	Thatha Seetharamayya ..	12	debt developed to sale.
	270	..	1-34	..				
10	388	14-11	P. Ramayya ..	Kilari Guruvayya ..	7	sale.
	188	18-23				

12	298	13-19	Pitla Humla ..	{ Chella Hanmanthu .. Do Lakshminarasu .. Do Krishtamma .. }	6	exchange of lands.
15	46	..	0-15	..	Ladaboyina Narasimha ..	V. Rangarao ..	4	alleged failure to pay land revenue.
17	249	14- 1	Bhukya Manchya ..	Thatha Seetharamayya ..	10	debt developed to sale.
24	p. 3	0-13	S. Pullayya ..	do ..	6	do
26	338	5-36	Somla Banjara ..	Thullur Veerayya ..	4 months	do
37	14	0-32	Thullur Seetharamayya ..	P. Nagayya ..	2	do
38	147	7-15	Potlapelli Venkayya ..	{ P. Muthayya .. P. Pyarayya .. }	2	do
43	242	..	3- 0	..	K. Nagamma ..	Thatha Seetharamayya ..	10	do
44	98	..	2-36	..	Bandi Venkayya ..	Vamulapelli Buchayya ..	3	do
46	209	..	1-36	..	S. Rangarao ..	Syed Ali ..	8	sale.
	220	..	2-17					
	213	..	2-11					
	212	..	1-23					
	219	..	2-25					
	90	..	0-38					
	412	1-12	S. Rangarao ..	P. Pyarayya ..	8	debt developed to sale. -
51	77	..	2- 2	..	Yasa Venkayya P. ..	R. Ramaswamy ..	3	sale.
56	373	8-38	M. Pedda Venkayya ..	P. Chinna Narasayya ..	6	debt developed to sale.
					P. Chinna Narasayya ..	Yasa Ramayya ..	3	sale.
62	819	9-33	Pasumarthy Seshayya ..	D. Narasayya ..	6	sale.
	320	..	0-29	..				
	321	..	0-15	..				
72	348	0-32	Vandara Pentayya ..	Syed Jan ..	7	sale.
79	344	0-29	Vamulapelli Buchayya ..	Bhukya Manchya ..	10	sale.
80	423	0-11	Yasa Chinna Bapunayya ..	Gadala Ramchandrayya ..	8	sale.
82	419	0-26	Kasaboyina Appadu ..	do ..	10 months	sale.
84	416	0-17	Jaggishetti Jaggayya ..	P. Nagayya ..	5	debt developed to sale.

VILLAGE THENKALLA.

Statement of Land Transfers.—(concl.)

Khatha No.	Survey No.	EXTENT			From	To	How many years ago	How transferred
		Dry	Wet	Garden				
85	p. 10	0-10	Ijjagani Ramalingam ..	Peddamalla Rathnayya ..	8	sale.
87	107	..	2-10	..	Puppala Jaggayya ..	Vanullpelli Buchayya ..	11	debt developed to sale.
	366	5-38	Do ..	P. Nagayya ..	9	do
103	241	6- 6	Matta Ramayya ..	P. Pyarayya ..	3	do
107	385	8- 0	M. Chandrayy ..	G. Veerayya A. ..	11	sale.
108	63	..	0-18	..	Kummari Nagulu ..	Husain Ali ..	2	sale.
	50	..	2- 9	..				
126	33	..	1-13	..	I. K. Narasimhaloo ..	V. Rangarao ..	7	sale for clearing off old debt.
	34	2- 2				
129	329	12- 1	Galib Sahib ..	P. Pyarayya ..	2	debt developed to sale.
	331	9-15	Do ..	Gadala Ramchandrayya ..	1	sale.
	369	5-25	Do ..	Thuppati Veerayya ..	6	sale.
				Total	.. 201-33 dry	40-36 wet	5-33	garden.

11. There is good competition for landholding. Dry land sells about Rs. 100 to Rs. 120 per acre while wet land sells at Rs. 200 to Rs. 220 per acre. Thenkalla contains a large number of hard-working raiyats who are prepared to make the best of the land either as occupants or as tenants.

Agricultural Tenancies.

12. Ninety-one tenancies comprise acres 597-19 dry land, 56-11 wet land and 7-17 garden land. Twenty-six of the tenants are landless.

13. Twenty-eight contracts are in terms of crop, 56 in money terms and 7 are in terms of both. The contracts are for :—

13 years in	..	1 case
10 „	..	1 „
5 „	6 cases
4 „	5 „
3 „	7 „
2 „	5 „
and 1 year in	..	66 „

The tenancies are mostly written on blank paper.

Agricultural Labourers.

14. One hundred and thirty-six out of 328 families, are landless and tenancyless. The acreage given out on tenancy terms and the number of landless and tenancyless families show that the land is insufficient for the population of the village. The 136 families are :—

shepherds in	6 cases.
teacher in	1 case.
cowherds in	4 cases.
kalals in	17 „
goldsmiths in	4 „
washerman in	1 case.
grocer in	1 „
potters in	3 cases.
weavers in	10 „
kambal makers in	2 „
bamboo mat maker in	1 case.
Government servant in	1 „
bhagelas in	34 cases.
coolies in	46 „
beggars in	3 „
a dependent woman in	1 case.
and a mad man in	1 case.

No money wages are paid. Men get 2 seers of jawari per day, women $1\frac{1}{2}$ seers. At harvest time they get 3 seers and 2 seers of jawari respectively.

15. The accompanying list of bhagelas shows 56 employees. They are all employed and paid by the month, some get monthly pay in money, some get daily wages in jawari though the contracts are with months as units. The bhagelas do not owe heavy debts. The lighter terms of Khanmam bhagelas seem to be due to the roads and the buses which can take the labourers to places where they can work under easier conditions. The rather low daily wage or monthly pay is due to the ignorance and contentment of the workers who are universally attached to the "father's banian tree.")

Land Mortgage Debt.

16. There is only one land mortgage involving acres 2-21 wet land estimated at Rs. 500. The mortgage debt is of Rs. 400. It is a simple mortgage with conditional sale clause (6 years) attached to it, carrying 12 per cent. interest. The money-lender is a komti sowcar and grocer. The debt was incurred four months ago for clearing off accumulated debt of the past.

Other Debt.

17. Of the 328 families, 158 are debt-free. One family owes, both land mortgage and non-mortgage debt. One hundred and sixty-nine families owe non-land mortgage debt only. The total debt secured otherwise than by agricultural land, amounts to Rs. 40,337-2-0 (including Rs. 5,337-10-0 which is the money-value of debts in kind). The size of the average debt per indebted family works at Rs. 237-4-5 nearly. The total debt of the village distributed among all the resident families yields a quotient of Rs. 124-3-2 nearly. But, a sum of Rs. 17,800 is due from local sowcars to other sowcars, and this whole amount is again lent to other resident families. So, strictly speaking, the net non-land mortgage debt due from 164 families is Rs. 40,337-2-0 minus Rs. 17,800 = Rs. 22,537-2-0. With this debt taken into account, the average debt per indebted family works at Rs. $\frac{22,537-2-0}{164} =$ Rs. 137-6-9

nearly. The debt per resident family works at Rs. $\frac{22,537-2-0}{328} =$ Rs. 69-14-11 nearly.

18. One hundred and five debts are based on personal security, 53 on crop security and 11 on the security of both. One debt is secured by crop and silver trinkets.

19. The debts are :—

Rs.			
5,000 and more in	..	1	case.
3,000 do	..	2	cases.
2,000 do	..	2	„
1,000 do	..	3	„
500 do	..	8	„
250 do	..	16	„
100 do	..	39	„
and less than Rs. 100	..	99	„

20. Rates of interest levied are :—

50 per cent. in	..	1	case.
37½ do	..	11	cases.
30 do	..	1	case.
25 do	..	15	cases.
20 do	..	17	„
18 do	..	13	„
16½ do	..	1	case.
15 do	..	12	cases.
14 do	..	12	„
12 do	..	78	„
10 do	..	1	case.
and 9 per cent. in	..	4	cases.

No interest is charged in 4 cases on account of the sums borrowed being very small.

The debts have lasted for :—

10 years in	..	1	case.
7 do	..	1	„
6 do	..	2	cases.
5 do	..	5	„
4 do	..	13	„
3 do	..	23	„
2 do	..	22	„
1 year in	..	86	cases.
and less than 1 year in	..	17	„

At the time of the inquiry, the kharif jawari crop is to hand, but not yet sold or delivered to sowcars. This is the reason why 103 cases of one year duration or less are outstanding. So, the average debt per indebted family of Rs. 137-6-9 represents the total of accumulations of previous years (a small portion) and borrowings during

the cultivation season just past. It is also significant that nobody owes any debt which began more than 10 years ago.

21. The money-lenders are :—

Komti sowcars in	..	122 cases.
Telanga raiyats in	..	15 „
Reddy raiyat in	..	1 case.
Banjara raiyats in	..	9 cases.
Gond raiyat in	..	1 case.
Telanga carpenter in	..	1 „
„ shepherd in	..	1 „
„ barber in	..	1 „
„ goldsmith in	..	1 „
Deccani Mohamedan timber contractor in	..	5 cases.
and a Deccani Mohamedan jagirdar in		1 case.

Twelve debts are each due to several persons.

22. Main causes for the debts are :—

household expenses in	..	76 cases.
marriage expenses in	..	19 „
accumulation in	..	7 „
funeral expenses in	..	1 case.
cultivation expenses in	..	6 cases.
purchase of bulls in	..	24 „
„ buffaloes in	..	4 „
„ land in	..	5 „
„ cows in	..	2 „
„ jewels in	..	1 case.
house-building in	..	1 case.
land revenue payment in	..	1 „
well-sinking in	..	1 „
purchase of hide in	..	1 „
toddy business in	..	15 cases.
and money-lending in	..	6 „

23. Out of Rs. 40,337-2-0, Rs.24,071-4-0 is productive debt. Of this, Rs. 17,800 is borrowed for money-lending. If this be separated, the balance stands at Rs. 6,271-4-0. Apart from the Rs. 17,800 borrowed for money-lending (which is due from the leading Komti sowcars of the village to Komti sowcars living in neighbouring villages), Rs. 7,083 Rs. 3,623 and Rs. 1,640 are respectively due to three local Komti sowcars.

24. The general interest rate (except in a few cases on small amount) is low: the Komtis borrow at 9 per cent.

and generally lend at 12 per cent. It would be difficult for a Co-operative Society to prove more serviceable than the Pasumarthys—in the matter of borrowing outside and lending locally at such rates, though it is only a Co-operative Society that can save the raiyats' lands for themselves.

25. Till now, there have been only 5 suits for recovery of debt, but no decree has been taken to the stage of execution.

Seed Supply.

26. About 10 per cent. of the raiyats borrow seed. At the next harvest season they have to deliver double the amount of seed borrowed.

How Produce is Disposed of.

27. Small change current among the villagers in this region is all B.G. though big transactions are all in Oosumana Sicca. The main crops are paddy (abi), moong—green-gram (kharif) and yellow jawari (rabi). Most of the saleable produce is delivered to local komti sowcars and grocers against debts. The general discount charged by these komtis is Rs. 4 per khandi of produce (apart from interest and other charges). If and when it is profitable, these komtis take grain to Khammam and sell it there. Paddy is taken by them to the Khammam market and sold, rice is bought from the rice mills and brought back to the village. Some of the very fine varieties of rice are grown in this tract.

General.

28. Milk supply is good, but most of the milk is used for making ghee and selling it. The general standard of life is, as at Gokannapalli, higher than in the northern taluqa. All the people, men and women, wear sandals. Free use is made of the numerous 'buses plying between Khammamett and Wyra. More people are taking to rice and green-gram. There are 13 toddy shops.

29. Drinking water wells there are in plenty, but all of them are shallow and the water is unhealthy. The only

good well is in the compound of the travellers' bungalow. On account of the bad water they drink (the people say) they suffer from a peculiar kind of disease called *jadi*. Patients suffering from this are made to fast for a week or two. There is also a considerable amount of malaria. The village is very insanitarily kept, and the low dirty hedges around every house serve as very congenial homes for mosquitoes.

30. Village statistics regarding cattle, etc., are not available.

31. There is no bicycle but one sewing machine. There is a school in which Telugu is taught. Forty-nine persons are literate in Telugu. No one knows Urdu or English. Almost all disputes are settled by local arbitrations.

32. Thenkalla, like Ammapalam, is full of vigour and ambition, but there is no room for expansion: a few scores of miles away to the east and north, huge areas are lying under brushwood (classed as forest), which should prove very useful if put under the plough.

Patta No.	Name of Pattadar	Name of occupant	Survey No.
1	Thanja Banjara ..	(a) Banavath Phakir ..	48
		(b) Mansingh Banjara ..	2
			308
			247
			274
			304
			49
			304
			4
		2	Kasim Sab ..
3	Gadal Ramayya etc. ..	(a) Pasumarthy Muthayya ..	227
		(b) Gadal Narasayya ..	229
			226
			420
			418
		(c) Gadal Krishtayya ..	same Nos. as (b)
		(d) Gadal Ramachandrayya ..	"
		(a) P. Narayya ..	79
			80
			151
	139		
	133		
	132		
	118		
	355		
	(c) N. Veerayya ..	same Nos. as in (b)	
	(d) N. Appayya	
	(e) P. Ramayya	
5	Budda Guruvadu ..	(a) B. Venkadu ..	355
			20
			10
			21
		(b) B. Kotigadu ..	S. Nos. do
		(c) B. Bentigadu
	(d) B. Eerigadu	
6	Vemula Nagadu ..	(a) Vemula Nagadu ..	39
		(b) V. Chinnaguruvadu ..	39
		(c) V. Peddaguruvadu ..	39
	Rayala Multhi ..		
	Vemula Basav ..		

THENKALLA.

Holdings.

EXTENT				By whom cultivated	Main profession of occupant	Additional occupation if any
Dry	Wet	Garden	Fallow			
2-3	$\frac{1}{4}$ the S. Nos. 274, & 272 by tenant.	Agriculture do	Coolie.
1-34			
3-38			
16-36			
8-2			
9-35	Tenant	Sowcar Agriculture. Sowcar.	Agriculture. do
1-26			
5-0			
3-35			
17-18			
14-24 $\frac{1}{2}$	Agriculture.	
..	..	9-19 $\frac{1}{2}$	do	
14-24 $\frac{1}{2}$..	0-19 $\frac{1}{2}$	do	
14-24 $\frac{1}{2}$..	0-19 $\frac{1}{2}$	do	
..	2-36	Sowcar and Grocer	do
..	2-11		
18-28	Agriculture.	
..	0-24 $\frac{2}{3}$		
..	..	0-25		
18-28	0-24 $\frac{2}{3}$	0-25	do	
18-28	0-24 $\frac{2}{3}$	0-25	do	
..	..	0-10	Sowcar	do
2-26 $\frac{1}{4}$	Tenant		
..	0-9		
2-26	0-9	Agriculture	Carpenter.
2-26 $\frac{1}{4}$	0-9	do	
2-26 $\frac{1}{4}$	0-9	do	do
4-25	Tenant	do	
4-25		
4-25	do	

VILLAGE

Agricultural

Patta No.	Name of Pattadar	Name of occupant	Survey No.
7	<i>Bar Manikyabayamma Lakshiminarasa Appayya.</i>	(a) Venkataram Rangarao ..	*47 *224 *400 279 p. 4 p. 8 *150 *328 *317 124 179 374 156 136 *154 240 *247 *221 243 *225 *258 *280 *252 *245 *231 *246 *234 *235 *248 *237 *238 160 170 159 158 157 403 178 277 278

THENKALLA.

Holdings.

EXTENT				By whom cultivated	Main profession of occupant	Additional occupation if any
Dry	Wet	Garden	Fallow			
1-27	S. Nos. marked thus* by tenant rest by self	Agriculture	Mali patel
6-36						
0-11						
19-11						
0-10						
0-15						
16-14						
2- 0						
1-32						
7-81						
19- 6						
0-32						
0-26						
1-20						
4-12						
5- 4						
21- 9						
..	0-26					
16-11						
18-27						
19-37						
18-36						
12-22						
16- 8						
22-36						
14-23						
14- 1						
25-21						
23-36						
16-13						
17-17						
..	0-29					
..	1-23					
..	2-22					
..	2- 6					
..	0-18					
..	..	1- 7				
11- 5	..	2- 6				
..	..					
0-32						

VILLAGE
Agricultural

Patta No.	Name of Pattadar	Name of occupant	Survey No.
8	Challa Hanumanthu	(b) Pasumarthy Pyarayya ..	224
			119
			411
			413
		(c) Thupathi Mallayya ..	417
		(d) Thupathi Achayya ..	417
		(e) Thupathi Muthayya ..	417
		(f) Pasumarthu Nagayya ..	3
		(g) Psumarthy Muthayya ..	284
		(h) Pasumarthy Kotayya ..	243/1
		(i) Vamulopelly Buchayya ..	415
		(a) Chala Lakshminarasu ..	275
		(b) ,, Kristamma ..	275
(c) ,, Hanumanthu ..	275		
9	Thadepalli Kammayya	(d) Thatha Seeutharamayya ..	271
			270
		(a) Diwal Lakshminarasayya ..	283
10	Pasumatrhy Ramayya		286
			186
		(b) Thadepalli Mallayya ..	285
		(a) Pasumarthy Parayya ..	236
			426
		(b) Pasumarthy Muthayya ..	p. 5
		(c) Pasumarthy Nagayya ..	288
			287
		(d) Pasumarthy Kotayya ..	112
		(e) K. Kotayya ..	384
11	Yasa Chinna Narayya		386
		(f) Kilari Guruvayya ..	388
			188
		(a) Yasa Bichmayya ..	295
			294
			297
			293
			296
		(b) Yasa Bhahmayya ..	295
			294
	297		
	293		
	296		

THENKALLA.

Holdings.

EXTENT				By whom cultivated	Main profession of occupant	Additional occupation if any
Dry	Wet	Garden	Fallow			
10-0	S. Nos. 224, 411, & 413. by tenant	Sowcar	Gumastha mali patel.
..	0-24			
..	..	1-9	..			
..	..	2-10	..			
0-22	Tenant	Agriculture	Shepherd
0-23			
0-22			
1-12			
7-31			
..	2-0	..	2-0			
..	2-15	Tenant	Sowcar and grocer	Agriculture
1-15			
1-15			
1-15			
..	1-19	Tenant	Public Works Department contractor	Agriculture
..	1-34			
9-37	Tenant	Agriculture	Agriculture
14-10			
..	1-16	Tenant	Agriculture	Agriculture
15-16			
21-22	S. No. 236 by tenant	Agriculture	Agriculture
0-23			
..	..	0-17	..	Tenant	Agriculture	Agriculture
2-7			
1-35	Tenant	Agriculture	Agriculture
..	2-30			
15-17	Tenant	Agriculture	Agriculture
7-0			
14-11	Tenant	Agriculture	Agriculture
18-23			
..	..	0-10	..	Tenant	Agriculture	Agriculture
8-10			
3-17	Tenant	Agriculture	Agriculture
1-15			
1-17	Tenant	Agriculture	Agriculture
..	..	0-11	..			
8-11	Tenant	Agriculture	Agriculture
3-17			
1-15	Tenant	Agriculture	Agriculture
1-16			

VILLAGE
Agricultural

Patta No.	Name of Pattadar	Name of occupant	Survey No.
12	Pitla Humla ..	(a) Chella Hanumanthu ..	298
		(b) „ Lakshminarasu ..	298
		(c) „ Kristamma ..	298
13	Dipla Banjara ..	Bhukya Manchaya ..	302
14	Bathula Guruvadu ..	Bathula Guruvadu ..	305
15	Ledaboyina Narasimha ..	V. Rangarao ..	46
16	Yasa Yerra Venkayya ..	(a) Yasa Ramayya Narayya ..	109
			108
			316
			360
			314
			311
			315
			16
		(b) Yasa Chandrayya Ettra ..	316
		Mallayya	360
			314
			311
			315
			109
			108
			16
		(c) Yasa Lachmayya ..	316
			360
			314
			311
			315
			109
			108
			16
		(d) Chinna Lachmayya Epikonta.	316
			360
			314
			311
			315
			109
			108
			16
17	Bhukya Manchya Nayak ..	(a) Bhukya Manchya Nayak ..	301
		(b) Thatha Seetharamayya ..	249
18	Dudipati Narasayya ..	Dudipati Narasayya ..	312

THENKALLA.

Holdings—(contd).

EXTENT				By whom cultivated	Main profession of occupant	Additional occupation if any
Dry	Wet	Garden	Fallow			
4-20				Tenant	Agriculture	
4-19						
4-20						
0-18						
15-7			
..	0-15	..	0-15			
..	0-27					
..	0-32					
1-7						
3-2						
3-11						
2-20						
4-35						
..	0-13					
1-7						
3-3						
3-11						
2-20						
4-35						
..	0-27					
..	0-32					
..	0-13					
1-7						
3-2						
3-12						
2-20						
4-35						
..	0-14					
..	0-16					
..	0-13					
1-7	Sowcar	Agriculture	
3-2						
3-11						
2-21						
14-34						
..	0-13					
..	0-16					
..	0-14					
1-16						
14-1			
15-23	Tenant		

Patta No.	Name of Pattadar	Name of occupant	Survey No.
19	Yasa Venkayya Veerayya ..	(a) Yasa Ramayya Kondanda ..	337
		Ramayya	380
			335
			171
			85
			81
20	Challa Malliga ..		359
		(b) Yasa Brahmayya ..	83
		(c) Yasa Bichmayya ..	83
		(a) Challa Madar ..	291
21	Ronte Narasayya ..	(a) Challa Narasiga ..	291
22	Peddamalla Rathnayya ..	(a) Ronte Narasayya ..	322
		(b) Peddamalla Rathnayya ..	322
23	Peddamalla Rathnayya ..	(a) Peddamalla Rathnayya ..	324
			325
			421
			1
			55
			(b) Peddamalla Chinna Rathnayya ..
24	Neelam Gopayya ..	Neelam Gopayya ..	401
25	Sukhavasi Pullayy ..	(a) Sukhavasi Pullayya ..	330
		(b) Thatha Scetharamayya ..	p. 3
26	Ronte Narasayya ..	Ronte Narasayya ..	318
		(a) Valya Banjara ..	339
27	Rekla Banjara ..		242
		(b) Dharma Banjara ..	339
			242
		(c) Bodya Banjara ..	339
			242
		(d) Lachya Banjara ..	339
28	Potlapelle Parvathalu ..		242
		(e) Somla Banjara ..	338
		(f) Thullur Veerayya ..	338
		(a) B. Erradu ..	51
			280
		(b) B. Appadu ..	353
29	Ralabandi Ramaswamy ..		280
		(c) B. Kotigadu ..	280
29	Ralabandi Ramaswamy ..	Potlapelli Venkayya ..	p. 10
		Ralabandi Ramaswamy ..	354
			115

THENKALLA.

Holdings—(contd.)

EXTENT				By whom cultivated	Main profession of occupant	Additional occupation if any
Dry	Wet	Garden	Fallow			
13-35			
11-27			
6-34			
..	1-27			
..	2- 1			
..	2- 2			
..	..	2-11	..			
..	0-33	Tenant		
..	0-33	Tenant		
6-21	Joint occu- pancy and di- vision of yield	Agriculture	
6-21	(pasture)	do	
4-34		Shepherd	Agriculture
4-34			
13-18			
9- 5			
0-18			
..	..	1-14	..			
..	1-22			
..	..	1-14	..		Agriculture	
0-31		do	
17-21	Tenant		
0-13			
14-39			
2-30		do	
0-24			
2-31		do	
0-24			
2-31		do	
2-24			
2-31		do	
0-24			
5-37			
5-36		do	
..	2-21			
6- 5			
0-24			
6- 6			
6- 5			
..	..	0-11	..		Kalal	Agriculture
3- 6		Carpenter	do
..	2-11			

Patta No.	Name of Pattada	Name of occupant	Survey No.
30	Yasa Munayya Venkatanarasayya.	Yasa Munayya Venkatanarasayya	357 381 382 251
31	Yasa Lakshminarasayya ..	(a) Yasa Vedayya	131 250 299 254 244 102 84
		(b) Yasa Appayya	131 250 299 254 244 102 84
32	Syed Lal	Syed Lal	61 210
33	Sakala Laliga	(a) Sakala Peeriga (b) S. Chanchiga (c) S. Chandriga (d) S. Venkayya (e) S. Narasiga (f) S. Mangayya (g) S. Manniga (h) S. Lachiga	162 162 162 162 162 162 162 162
34	Bandaru Veerayya	(a) Bandaru Mallayya (b) Bandaru Narasayya	367 268 367 368
35	Yasa Kotayya	Yasa Narayya	393 394 395
36	Yasa Chinna Papayya	(a) P. Chinna Narasayya (b) Y. Hanumuyya (c) Y. Seethamma (d) Y. Bhadramma	391 391 391 391
37	Thullur Appayya Jagayya	(a) Thullur Appayya Jagayya (b) Kuchapudi Nadayya	187 14 187

THENKALLA.

Holdings—(contd.)

EXTENT				By whom cultivated	Main profession of occupant	Additional occupation if any
Dry	Wet	Garden	Fallow			
0-33		Agriculture	
11-21						
19-7						
8-37						
6-1		do	
9-4						
0-21						
7-36						
8-23						
..	1-14					
..	0-38					
6-0		Agriculture	
9-4						
0-21						
7-37						
8-23						
..	1-14					
..	0-38					
..	2-29	Tenant	Govt. servant	Agriculture
..	1-29					
..	0-1		Agriculture	Washerman
..	0-2		do	do
..	0-1		do	do
..	0-2		do	do
..	0-1		do	do
..	0-2		do	do
..	0-1		do	do
..	0-1		do	do
5-23	Tenant	Shepherd	
6-38						
5-24	do	do	
6-38						
10-4	do	Agriculture	
11-12						
1-7						
7-11	do		
2-17		do	
2-18		do	
2-17		do	
10-19			
..	..	0-10	..			
10-20			

Patta No.	Name of Pattadar	Name of occupant	Survey No.
38	Potlapelli Venkayya Jagayya .	(c) P. Nagayya ..	14
		(d) Thullur Ramayya ..	14
		(e) .. Kotayya ..	14
		(a) Pasuarthi Pyarayya ..	147
		(b) Pasumarthy Muthayya ..	181
39	<i>Moolagondla Muthamma</i> ..	Neelam Goapayya ..	147
		(a) Yasa Veerayya ..	181
		(c) Pothapelli Ramayya ..	147
40	Yasa Veerayya .. Gopala Krishtayya, etc.	(a) Yasa Veerayya ..	181
		(b) Yasa Raayya Venkayya ..	147
		(c) Yasa Narayya Kotayya ..	147
		(a) Yasa Seethamma Raayya ..	181
		(b) Yasa Hanumayya Chinna Muthayya ..	147
41	Yasa Ramayya Chinna Muthayya ..	(a) Yasa Seethamma Raayya ..	392
		(b) Yasa Hanumayya Chinna Muthayya ..	253
		(c) Yasa Bhadramma Lalayya ..	253
		(a) Yasa Seethamma Raayya ..	190
		(b) Yasa Hanumayya Chinna Muthayya ..	190
		(c) Yasa Bhadramma Lalayya ..	402
		(a) Yasa Seethamma Raayya ..	261
		(b) Yasa Hanumayya Chinna Muthayya ..	261
		(c) Yasa Bhadramma Lalayya ..	262
		(a) Yasa Seethamma Raayya ..	28
42	Vadla Bathudu ..	(a) Vadla Muthayya Veerayya ..	91
		(b) Yasa Hanumayya Chinna Muthayya ..	92
		(c) Yasa Bhadramma Lalayya ..	404
		(a) Vadla Muthayya Veerayya ..	377
		(b) Yasa Hanumayya Chinna Muthayya ..	173
		(c) Yasa Bhadramma Lalayya ..	172
			414

THENKALLA.

Holdings.—(contd.)

EXTENT				By whom cultivated	Main profession of occupant	Additional occupation if any
Dry	Wet	Garden	Fallow			
..	..	0-32				
..	..	0-11				
..	..	0-11				
4-36						
6-27						
2-18						
3-13						
2-19	Tenant	Kalali	
3-13						
7-39		Agriculture	
4-37		do	
6-6						
..	..	0-30				
1-26		do	
2-2						
..	..	0-11				
1-26				
2-2						
..	..	0-10				
5-22						
6-23						
0-34						
..	0-32					
..	0-17					
..	0-27					
..	..	0-7				
5-23						
6-8						
0-33						
..	0-33					
..	0-16					
..	0-27					
..	..	0-8				
5-22			
6-24						
0-34						
..	0-33					
..	0-16					
..	0-27					
..	..	0-7				
1-20		Agriculture	Carpenter
..	0-4				Joint occupancy	
..	0-13				and division of	
..	0-11				yield (all the three	
					occupants)	

Patta No.	Name of Pattadar	Name of occupant	Survey No.
		(b) Vadla Pullayya Veerayya ..	377
			173
			172
			414
		(c) Vadla Venkayya Veerayya ..	377
			173
			172
			414
43	Kmagandla Nagamma ..	Thatha Seetharamayya ..	242
44	Bandi Venkayya ..	Vamulapelli Buchayya ..	98
45	Gadala Narayya Guruvayya ..	(a) Gadala Raayya ..	184
			187
			427
			p. 7
			10
			399
			398
			155
			185
		(b) Gadala Narasayya ..	148
			135
			134
			427
			p. 7
			399
			398
			155
			116
		(c) Gadala Krishtayya ..	149
			245
			p. 9
			p. 7
			399
			398
			155
			222
		(d) Gadala Ramachandrayya ..	185
			134
			p. 9
			p. 7
			399
			398
			155

THENKALLA.

Holdings.—(contd.)

EXTENT				By whom cultivated	Main profession of occupant	Additional occupation if any	
Dry	Wet	Garden	Fallow				
1-20	Tenant	Agriculture	Carpenter	
..	0-4				
..	0-13				
..	0-10				
1-20		Tenant	do	do
..	0-4				
..	0-13				
..	0-11				
..	3-0				
..	2-36				
10-36				
17-32				
0-15	..	0-8	..				
2-37	..	0-23	..				
..	..	0-18	..				
..	0-23				
..	1-6				
11-22	Agriculture		do	
4-13				
6-32				
0-16	..	0-8	..				
..	..	0-23	..				
..	..	0-19	..				
..	0-24				
..	2-14				
0-37				
0-26				
0-2	..	0-8	..				
..	..	0-23	..				
..	..	0-19	..				
..	0-24				
..	2-36				
4-14	Agriculture	do		
6-32				
0-3	..	0-8	..				
..	..	0-23	..				
..	..	0-19	..				
..	0-23				

Patta No.	Name of Pattadar	Name of occupant	Survey No.
46	Sridhara Rangarao Munishwar- rao.	(a) S. Rangarao M.	71
			30
			36
			47
			37
			45
			309
			308
			308/1
			306
			32
			35
			29
			73
			72
			209
			220
213			
212			
219			
90			
412			
47	Sridhara Radhabaiamma Venkatarama.	(c) Pasumarthy Pyarayya Sridhara Radhabaiamma Venkatarama.	363
			362
			361
			223
			215
			216
217			
218			
405			
48	Yasa Nagayya Ramayya ..	Yasa Naayya Ramayya ..	57
49	Ijjagani Pichavadu ..	(a) I. Venkayya	114
		(b) I. Govindayya	114
		(c) I. Boddu Venkayya	114
50	Prokati Veerayya ..	Prokati Veerayya	407
51	Yasa Venkayya Pedda Ap- payya	(a) Yasa Lachmayya Ramayya ..	128
			300
			214

THENKALLA.

Holdings.—(contd.)

EXTENT				By whom cultivated	Main profession of occupant	Additional occupation if any
Dry	Wet	Garden	Fallow			
1-25	S. No. 71, 30, 306, 29,73 & 72 by tenant	Agriculture	Putwari
2-37			
..	1- 4					
6-11						
..	0-22					
..	0-35					
0-21						
1-32						
..	0- 8					
5-22						
..	1-36					
..	2-16					
..	1-31					
..	2-15					
..	2-12					
..	1-36					
..	2-17					
..	2-11					
..	1-23					
..	2-25					
..	0-38					
..	..	1-12	..			
3-18	S. Nos. 362, 361, 223, 215, 216, 217 & 218 by tenant		
13-34						
11-34						
19-18						
..	2-25					
..	2-19					
..	2-25					
..	1-35					
..	..	1-29				
..	3- 0	do		
..	0-19	Kalal Joint occupancy and division of yield	Agriculture	
..	0-19	Kalal	Agriculture	
..	0-19	Kalal	Agriculture	
0-29	Agriculture	Coolie	
16- 7						
0-21						
1-37						

Patta No.	Name of Pattadar	Name of occupant	Survey No.
52	Yasa Ramayya Chinna Muthayya. Yasa Munayya Venkatanarasayya.	(b) Rallabandi Ramaswamy ..	77
		Yasa Seethamma Ramayya ..	76
53	Kavade Eerayya ..	(a) Kavade Eerayya ..	410
		(b) K. Malkayya ..	410
		(c) K. Ramayya ..	410
54	Suravaachala Manjamma Venkayya	(a) S. Rajayya ..	424
			175
			100
		(b) S. Bhadrayya ..	99
			424
55	Kisari Ramachandrayya ..		175
			100
56	Macala Pedda Venkayya ..		99
		Inigala Venkatareddy ..	24
57	Macala Chinna Venkayya ..		15
			163
58	Thupathi Mallayya Venkayya ..	(a) Macala Pichavadu ..	373
		(b) Yasa Ramayya Venkayya ..	373
		(a) T. Mallayya V. ..	144
59	Thupathi Mallayya V. ..	(b) T. Achayya V. ..	144
		(c) T. Muthayya ..	144
		Thupathi Mallayya V. ..	148
			142
60	Sridhar Rangarao Ootpur Venkataramayya Vamulapalli Buchayya ..		5
		(a) Ootupr Venkataramayya ..	122
		<i>alias</i> Anantharamayya ..	372
61	Toguru Venkayya ..	(b) Vamulapalli Buchayya ..	375
			396
62	Gomudavelli Narasayya L. ..	(a) Toguru Achayya C. ..	140
		(b) T. Narayya K. ..	140
		(c) T. Lachamma P... ..	140
63	Pasumarthy Lachayya ..	G. Venkataharayana ..	196
			195
		(a) G. Venkatanarayanan ..	387
			53
			52
			54

THENKALLA.

Holdings—cont.

EXTENT				By whom cultivated	Main profession of occupant	Additional occupation if any
Dry	Wet	Garden	Fallow			
..	2- 2					
..	2-16					
0-21		Agriculture	
0-20		do	
0-21		do	
0- 8		do	Purohit
..	0- 6					
..	0-24					
..	0-35					
0- 9		do	do
..	0- 6					
..	0-24					
..	0-35					
..	1-16	Tenant	toddy contractor	
..	2-25					
..	2- 1					
8-38		Agriculture	
8-38						
7-22	Tenant		
7-23						
7-23						
10-39						
8- 7						
8-26						
..	1-7					
13- 5	Tenant		
18- 8	Tenant		
6-34						
4-26						
4-26						
4-27	Tenant		
9-22		do	Grocer
11-39						
5-26						
..	1-16					
..						

VILLAGE
Agricultural

Patta No.	Name of Pattadar	Name of occupant	Survey No.
		(b) Pasumarthy Ramayya J. ..	387
			53
			54
		(c) D. Narasayya	819
			320
			321
63	Thirtham Ramayya ..	Thirtham Ramayya ..	406
			164
64	Mangala Pullayya ..	Mangala Pullayya ..	264
			265
			26
			27
65	Yasa Veerayya	(a) Yasa Veerayya	259
	Yasa Appayya		260
		(b) Yasa Appayya	259
			260
66	Thullur Kotayya ..	(a) Puppala Jagayya ..	p 11
		(b) Kuchapudi Phakirayya ..	p 11
		(c) Thullur Kotayya ..	p 11
		(d) Thullur Narasayya ..	p 11
		(e) Thullur Seetharamayya ..	p 11
67	Ronte Venkayya ..	(a) Ronte Venkayya ..	376
	„ Narasayya ..	(b) „ Narasayya ..	376
68	Muthayala Lalu ..	(a) Muthayala Veerayya ..	105
			106
			p. 2
		(b) Muthayala Buchayya ..	105
			106
			p. 2
		(c) Muthayala Ramalingham ..	105
			106
			p. 2
69	Avasala Veerayya ..	(a) Avasala Veerayya ..	422
		(b) Kokonda Brahmayya ..	422
70	Thullur Ramayya Venkayya ..	Thullur Ramayya Venkayya ..	75
71	Thullur Appayya ..	(a) Thullur Appayya ..	350
	„ Veerayya ..	(b) T. Veerayya ..	350
72	Vandar Pentayya ..	Syed Jan ..	348
73	Dudekula Kadir ..	(a) D. Pir Sab ..	349
		(b) D. Husain ..	349

THENKALLA.

Holdings—cont.

EXTENT				By whom cultivated	Main profession of occupant	Additional occupation if any
Dry	Wet	Garden	Fallow			
5-26						
..	1 16					
..	1- 6					
8-33	..					
..	0-39					
..	0-15					
0- 4	Tenant	Purohit	
..	0- 6					
7-3	pasture	S. Nos. 264	Agriculture	Barber
2 13			do	and 265 by		
..	1-14			Tenant		
..	0-21					
6-12	..					
6-15						
6-12	..					
6-15						
..	..	0- 6	..	Tenant	Agriculture	
..	..	0- 6	..		do	
..	..	0- 6				
..	..	0- 6				
..	..	0- 6				
5-26						
5-25						
..	0-17		Kalal	Agriculture
..	0-19					
..	..	0-13				
..	0-18		..		Kalal	do
..	0-19					
..	0-18		Kalal	
..	0-19					
..	..	0-13				
0- 5		Agriculture	Goldsmith
					joint occupaney	
					and division of	
					yield	
					Agriculture	do
0- 5			
..	1-17					
0-18						
0-19						
0-32		Govt. servant	Agriculture
0- 7		Agriculture joint	
					occupaney and divi-	
					sion of yield	
0- 7		Agriculture	

VILLAGE
Agricultural

Patta No.	Name of Pattadar	Name of occupant	Survey No.
74	Dudekula Pir Sab ..	(a) Deudekula Pir Sab ..	347
		(b) D. Husain ..	347
75	Valashetti Veerayya ..	Valaschtti Bazarayya ..	346
76	Basa Lachmudu ..	(a) Basa Narasimhaloo ..	345
		(b) Basa Ramulu <i>alias</i> Boddidu ..	345
77	Lokya Banjara ..	Bhokya Manchaya ..	343
78	Ponnam Kanayya ..	Yasa Veerayya I akshminarasayya ..	266
79	Vamulapalli Buchayya ..	Bhokya Manchya ..	344
80	Yasa Chinna Bapanayya ..	(a) Gadala Ramachandrayya ..	423
		(b) Yasa Venkayya C. B. ..	390
			389
			145
			183
			111
			110
		(c) Yasa Ramayya C. B. ..	390
			389
			145
			183
			111
			110
		(d) Yasa Appayya C. B. ..	390
			389
			145
			183
			111
			110
		(e) Yasa Chandrayya C. B. ..	390
			389
			145
			183
			111
			110
		(f) Sury Chandrayya C. B. ..	393
			389
			145
			183
			111
			110

THIENKALLA.

Holdings—cont.

EXTENT				By whom cultivated	Main profession of occupant	Additional occupation if any
Dry	Wet	Garden	Fallow			
0-3		Joint occupancy and division of yield	
0-4					Agriculture	
0-8		Neerade	Agriculture
0-5		Joint occupancy and division of yield	
0-5					do	Agriculture
0-11						
11-7						
0-29						
0-11						
3-6						
3-5						
2-35						
2-17						
..	0-13					
..	0-10					
3-7						
3-5						
2-5						
2-17						
..	0-16					
..	0-11					
3-7						
3-5						
2-35						
2-18						
..	0-16					
..	0-11					
3-6						
3-5						
-36						
2-17						
..	0-16					
..	0-11					
3-6						
3-5						
2-35						
2-17						
..	0-16					
..	0-11					

VILLAGE
Agricultural

Patta No.	Name of Pattadar	Name of occupant	Survey No.
81	Pasumarthy Pyarayya ..	Pasumarthy Pyarayya ..	120 123 326 327 334 239 117
82	Kasaboyina Appadu ..	GadalaRamachandrayyaNarayya	419
83	Shettiramayya Narasayya ..	Shettirama Narasayya ..	126 8 7
84	Jaggishetti Jagayya ..	(a) Thullur Ramayya Venkayya .. (b) ,, Nagadayya .. (c) ,, Appayya Jaggayya .. (d) ,, Veerayya .. (e) ,, Seetharamayya .. (f) Kuchapudi Pakirayya .. (g) Pasumarthy Nagayya ..	416 416 416 416 416 416 416
85	Ijjagani Ramalingam ..	Peddamalla Rathnayya ..	p. 10
86	Mallayya ..	Shettiar Ramulu Narasayya ..	370
87	Puppalla Jagayya ..	(a) Vamulapalli Buchayya .. (b) P. Nagayya ..	107 366
88	Sri Anjunalu (Temple) ..	(a) P. Nagayya .. (b) P. Pyarayya ..	194 193 192 193 192 191
89	Lagala Pichayya ..	Lagala Venkayya ..	191
90	Yasa Narayya Chinna Mu hayya.	Yasa Chinna Muthayya ..	371
91	Thullur Veerayya ..	Thullur Veerayya ..	336 332 138 167 351
92	Gadala Ramayya Narayya ..	(a) Gadala Ramayya Nagayya .. (b) G. Narasayya .. (c) G. Krishnayya .. (d) G. Ramachandrayya ..	166 166 166 166

THENKALLA.

Holdings—contd.)

EXTENT				By whom cultivated	Main profession of occupant	Additional occupation if any
dry	Wet	Garden	Fallow			
..	2-17	S. Nos. 326, 327, 334, and 239 by tenant		
..	2-16					
17-37						
15-18						
0-30						
..	2-15					
0-26				Agriculture		
18-20			
..	..	1-14				
0-5						
1-26						
0-33			
0-33						
0-16						
0-17						
0-16						
0-17		0-10				
7-28						
..	2-10					
5-38						
8-9			
6-29						
7-18						
8-10						
6-29						
7-18						
9-39			
13-34	do		
15-7						
8-36						
9-2						
..	2-27					
0-15						
..	0-20					
..	0-20					
..	0-20					
..	0-20					

VILLAGE
Agricultural

Patta No.	Name of Pattadar	Name of occupant	Survey No.	
93	<i>Bar Lakshmihaiaamma Venkatjagarao</i>	Bar Venkatarm Rangarao	38	
			44	
			43	
			102	
			6	
94	Yasa Bichmayya Narayya	(a) Yasa Bichmayya N.	130	
			130	
95	Hari Veera Venkayya Sambayya.	Hari Scethayya Sambayya	69	
			70	
		(b) H. Surayya Venkayya	69	
			70	
			69	
96	Madar Sahib	Wazir Sahib	118	
			103	
97	Appkitla Veerayya	Appikatla Lalayya	111	
			13	
98	Thadur Narasimharao		328	
			333	
			281	
			282	
			p. 6	
			82	
			(b) Yasa Mythayya S.	232
				233
				p. 6
			25	
			(c) Yasa Ramayya S.	328
				338
				281
			282	
			p. 6	
82				
100	Chilkala Veerayya	(a) Chilkala Veerayya	310	
			310	
101	Srinadhuni Venkatappayya	S. Venkatappayya	256	
			255	
102	Kavade Veerayya Veerayya	(a) Kavade Veerayya	127	
			127	
			127	
103	Matta Ramayya	P. Pyarayya	127	
			241	

THENKALLA.

Holdings—(contd.)

EXTENT				By whom cultivated	Main profession of occupant	Additional occupation if any
Dry	Wet	Garden	Fallow			
..	2-16	S. No. 6 & 19 by tenant		
..	1-15					
..	1-32					
..	1-27					
2-30						
1-19						
6-18						
6-19						
..	0-33	Tenant	Purohit	
..	0-22			do	do	
..	0-32	do	do	
..	0-23			do	do	
..	0-32	do	do	
..	0-22			do	do	
..	1-4	do	Agriculture	
..	2-21			
5-4						
..	..	0-11	..			
6-11						
4-18						
7-18						
5-19						
0-8						
..	1-2					
15-14						
8-30						
0-9						
..	1-29					
6-12						
4-17						
7-18						
5-18						
0-9						
..	1-2					
5-13		do	
5-14		do	
1-35		do	
..	1-11					
6-4		do	
6-5		do	
6-5		do	
6-6		do	

Patta No.	Name of Pattadar	Name of occupant	Survey No.
104	Yasa Lakshminarasayya ..	(a) Yasa Veerayya ..	87
	„ Vecrayya	(b) Yasa Appayya ..	86 87 86
105	Yasa Venkayya Chinna Bapa nayya.	(a) Yasa Yenkayya C. B.	408
	„ Ramayya ..	(b) „ Ramayya C. B.	408
	„ Chandrayya ..	(c) „ Chandrayya C. B.	408
	„ Surya Chandrayya ..	(d) „ Suryachandrayya	408
	„ Appayya ..	(e) „ Appayya	408
106	P. Sheshayya ..	P. Nagayya ..	340
107	P. Kotayya Jagayya		
107	Mula Gondla Chandrayya	(a) M. Chandrayya ..	385
108	Kummari Nagulu ..	(b) Gadala Veerayya Achayya ..	385
		Husain Ali ..	63 50
109	Bar Manikyabayamma Gadala Narayya, etc.	(a) P. Pyarayya ..	177 182 180
		(b) Vadla Ramaswamy ..	177 182 180
		(c) Puppala Jagayya ..	177 182 180
		(d) Muthyala Lalu ..	177 182 180
		(e) Yasa Seethamma Ramayya ..	177 182 180
		(f) Y. Bhadramma Lalayya ..	177 182 180
		(g) Y. Hanumayya ..	177 182 180
		(h) Bar Venkata Rangarao ..	177 182 180
		(i) Yasa Lachmayya ..	177 182 180

THENKALLA.

Holdings—(contd.)

EXTENT				By whom cultiva ed	Main profession of occupant	Additional occupation if any
Dry	Wet	Garden	Fallow			
1- 8						
1-18						
1- 8						
1-18						
..	..	0-24				
..	..	0-24				
..	..	0-24				
..	..	0-24	..		Agriculture	
..	..	0-24				
19-31				
12-10		do	
8- 0		do	
..	0-18		Timber contractor	Agriculture
..	2- 9					
5-37						
0-89						
1- 0						
2- 0		Agriculture	
0-18						
0-13						
0-13						
18-24						
8-34						

Patta No.	Name of Pattadar	Name of occupant	Survey No.
		(j) Gadala Narasayya ..	177 182 180
		(k) G. Ramayya N. ..	177 182 180
		(l) G. Krishtayya N. ..	177 182 180
		(m) G. Narayya Guruvayya ..	177 182 180
		(n) G. Ramchandrayya N. ..	177 182 180
110	Uppala Seetharamayya ..	Thatha Seetharamayya ..	88 64 89 93 96 94 95 97
111	Sridhar Rangarao .. Yasa Veerayya L. N. ..	(a) Yasa Veerayya L. N. .. (b) Y. Appayya L. N. .. (c) Sridhar Rangarao ..	397 397 397
112	Kothagowudla Guruvayya ..	(a) K. Guruvayya Muthayya .. (b) K. Mallayya M. .. (c) K. Ramayya M. ..	256 256 256
113	Rallebandy Ramaswamy .. Sriramulu Venkayya ..	(a) Rallenbandy Ramswamy .. (b) Sriramulu Venkayya ..	352 352
114	P. Sheshayya ..	(a) P. Kotayya Jagayya ..	146
115	P. Ramayya ..	(b) P. Nagayya Sheshayya ..	168
115	Rallabandi Ramalingam .. Sriramulu Venkayya ..	(a) Sriramulu Venkayya .. (b) P. Pyarayya ..	341 341
116	P. Sheshayya ..	(c) R. Ramaswamy ..	341
116	P. Sheshayya ..	(a) P. Nagayya ..	78
117	P. Kotayya ..	(b) P. Kotayya ..	78
117	P. Sheshayya .. Narasimham ..	P. Pyarayya ..	59
118	Y. Sathanarayan V. ..	(a) Y. Sathanarayana V. ..	104
118	Y. Muthayya V. ..	(b) Y. Muthayya V. ..	104
118	Appikatla Lalayya V. ..	(c) A. Lalayya V. ..	104

THENKALLA.

Holdings -- (contd.)

EXTENT				By whom cultivated	Main profession of occupant	Additional occupation if any
Dry	Wet	Garden	Fallow			
2- 7						
2- 7						
2- 7						
2- 7						
2- 7						
..	1-34	S. Nos. 96 & 94 by tenant		
..	2-34					
..	5-24					
..	..	0- 6				
1-27	..					
..	1-21					
..	2- 8					
..	1-14					
..	..	0-24	..	Tenant		
..	..	0-24	..	do		
..	..	1- 8	..	do		
..	0-18		Agriculture	
..	0-19		do	
..	0-18		do	
1-13						
0-27						
14- 1	Tenant		
..	2-25					
5-82	..					
5-88	..					
5-38	..					
..	1-25					
..	0-32	Tenant		
..	1-26					
..	0-36					
..	0-18					
..	0-18					

Patta No.	Name of Pattadar	Name of occupant	Survey No.
119	Kople Venkayya ..	Kople Venkayya ..	313
120	Ronti Venkayya Narayya ..	Ronti Venkayya Narayya ..	66
121	P. Nagayya ..	(a) P. Nagayya ..	60
	Pikkala Munayya ..	(b) Pikkala Munayya ..	292
122	Muthyala Veerayya Lalu ..	(a) Muthaylala Veerayya Lalu ..	292
		(b) M. Buchalu Lalu ..	290
		(c) M. Ramalingam Lalu ..	307
			290
			307
123	Kavade Veerayya ..	Kavade Veerayya ..	409
124	Yasa Chandrayya ..	Yasa Chandrayya ..	358
125	Bachalu Muthayya Veerayya ..	(a) B. Pullayya V. ..	378
		(b) B. Venkayya ..	378
		(c) B. Muthayya V. ..	378
126	Imidi Karra Narasimhaloo ..	Bar V. Rangarao ..	33
			34
127	Atuthola Rami ..	Atuthola Rami ..	74
128	P. Sathyam ..	P. Nagayya ..	68
			67
129	Galib Saheb ..	(a) P. Pyarayya ..	329
		(b) Gadala Ramchandrayya ..	331
		(c) Thupathi Veerayya ..	369
130	Gadala Narasayya Narayya ..	(a) G. Ramayya Narayya ..	17
			18
			11
			12
		(b) G. Ramchandrayya ..	17
			18
			11
			12
			269
			<i>Inams</i>
131	Diddiga Narapalla etc , Dheds.	(a) Diddigadu Servadu 12 pies ..	
		(b) Ramudu 12 ,, ..	
		(c) Chinna Muthigadu Baligadu 12 pies	152
		(d) Erra Guruvadu Baligadu ..	58
		12 pies	

THENKALLA.

Holdings—(contd.)

EXTENT				By whom cultivated	Main profession of occupant	Additional occupation if any
Dry	Wet	Garden	Fallow			
8-32						
..	1-39		Agriculture	Shepherd
..	2- 9					
5- 1	Tenan		
10- 1						
6- 8						
2-34						
6- 8						
2-34						
6- 8						
2-34						
0-21						
0-16		do	
0-35		do	
					Joint occupancy and division of yield	
0-36	..					
0-35	..					
..	1-13					
2- 2						
..	2- 7	do		
..	1-12					
..	1-27					
12- 1	..					
9-15	..					
5-25		Agriculture	
..	0-29					
..	0-26					
..	0-38					
..	1- 6					
..	0-29					
..	0-27					
..	0-37					
..	1- 7					
16- 3						
11-38	S. Nos. 152, 58, 56, and 31 by tenant, rest by self		
..	1-10					

Patta No.	Name of Pattadar	Name of occupant	Survey No.
		(e) Mangadu Ramudu 24 pies	56
		(f) Maisigadu Katigadu 12 pies	31
		(g) Buchigadu Katigadu 12 pies	22
		(h) Nallu Ramudu Muthigadu .. 24 pies	23
		(i) Bichamgadu Kotigadu 8 pies	153
		(j) Kotha Bichamgadu Kothigadu 8 pies	
		(k) Nagayya Kotigadu 8 pies ..	
		(l) Pedda Ramudu Akkugadu .. 24 pies	
		(m) Pedda Muthigadu Venkudu 24 pies	
132	Sakala Lachiga. etc.	(a) S. Periga	364 65 161
		(b) S. Chanchiga	364 65 161
		(c) S. Lachiga	364 65 161
		(d) S. Chandriga	364 65 161
		(e) S. Venkayya	364 65 161
		(f) S. Lachiga	364 65 161
		(g) S. Muniga	364 65 161
		(h) S. Mangayya	364 65 161
133	Kasiboyina Appadu ..	Kasiboyina Appadu ..	303 129 62 121
184	Kasim Sahib	Miran Sahib	365 169

THENKALLA.

Holdings.—(contd.)

Dry	EXTENT			By whom cultivated	Main profession of occupant	Additional occupation if any
	Wet	Garden	Fallow			
..	1-38	Joint occupancy and division of yield		
..	1-16					
..	2-32					
..	2- 8					
..	0-12					
2-16						
..	0- 9	..	0- 9	F. S. No. 364 by tenant		
..	0- 8					
2-16	do		
..	0- 9	..	0- 9			
..	0- 8					
2-16	do		
..	0-10					
..	0- 8					
2-16	Tenant		
..	0-10					
..	0- 8					
2-16	Agriculture		
..	0-10					
..	0- 8					
2 16	S. Nos. 364 and 161 by	tenant	
..	0-10					
..	0- 8					
2-15	S. No. 364 by tenant		
..	0-10					
..	0- 8					
2-15	do		
..	0-10					
..	0- 9					
7-22	S. Nos. 303 and 129 by	Sethsindhe	Agriculture
7-38	..					
..	0-12					
..	0-33					
1- 0	Tenant	Mejkuri	
..	1-37					

Patta No.	Name of Pattadar	Name of occupant	Survey No.
135	Yella Venku Chanda Naik ..	(a) Yella V. Chanda N. ..	263
			268
			267
		(b) Yella Veerayya C. N. ..	263
			268
			267
		(c) Yella Ramayya C. N. ..	263
136	Thirtham Ramayya ..	Thirtham Ramayya ..	379
			165
			211
137	Krishtayya Guruwachalu ..	(a) Guruwachala Bhadrayya ..	174
			176
		(b) S. Rajayya ..	174
			176

THENKALLAI.

Holdings.—(concl'd.)

Dry	EXTENT			By whom cultivated	Main profession of occupant	Additional occupation if any
	Wet	Garden	Fallow			
3-11	Tenant	Sethsindhe	
6-14	..	0. 3	..			
..	..	0. 3	..			
3-11		Agriculture	Sethsindhe
6-14	..	0- 4	..			
..	..	0- 4	..			
3-11		do	do
6-15			
..	..	0- 3	..			
19-22	S. No. 379 by tenant		
..	1- 6			
..	1-27			
..	0-23	Tenant	Joint occupancy and division of yield	
..	1- 5			
..	0-23	do		
..	1- 6			

Serial No.	Patta No.	Name of Tenant	WHETHER		Survey No.
			Land-owner	Land-less	
1	1	Aloth Somla	*	274
2	3	Maganti Ramudu	*	272
3	5	Bathula Venkadu	*	..	228
					20
					40
					21
4	6	Vamula Nagadu	*	39
		V. Pedda Guruvayya	*	
5	7	Dharavat Valya	*	41
6	..	Banot Hussain	*	224
7	..	Ajmeri Ramoji	*	224
8	..	Neelam Gopayya	*	400
9	..	Pedda Malla Rathnayya	*	8
10	..	Gopala Kristnayya	*	150
					154
11	..	Pedda Malla Rathnayya	*	323
12	..	Thallur Ramayya	*	317
13	..	Pedda Malla Rathnayya	247
					225
14	..	Pedda Malla Chinnarathnayya	*	225
		Yasa Ramayya	*	258
15	..	Yasa Veerayya Narsayya	*	230
16	..	Upala Jagayya	*	245
17	..	Yasa Hanumayya Venkatanarsayya	*	231
18	..	Yasa Haumayya	246
19	..	Appkatla Lalayya	234
		Gadala Veerayya	235
20	..	Vagudu Thannga	248
21	..	Yagadu Jainthram	237
22	..	Vagadu Bheinla	238
23	..	Yagadu Kapura
24	..	Komatla Yellayya
25	..	Yasa Lakshmayya
26	..	Gadala Kristayya	*	221
27	..	Goudla Kotayya	*	415
28	..	Thuppatha Achayya	*	411
					413
29	..	Yasa Ramayya Survayya	*	285
30	..	Ladaboyina Muthayya	*	283

VILLAGE
Agricultural

Serial No	Patta No.	Name of Tenant	WHETHER		Survey No.
			Land-owner	Land-less	
31	10	Komatla Yelluga	*	186
32	..	Bandi Erigadu	*	236
33	14	Chella Hanumanthu	*	287
		Chella Lakshminars	288
34	17	Indla Veerayya	*	305
35	18	Thirtham Sheshayya	*	249
36	19	Vagadu Rupla	*	212
37	24	Yasa Lakshmayya	*	83
38	32	Vagadu Bhimla	*	330
39	34	Mayakala Komarayya	61
40	35	Pusmurti Nagayya	*	210
41	36	Yasa Ramayya Venkayya	*	367
42	38	Yasa Chandrayya Chinna Bapanayya	*	368
43	44	Somla Banjara	*	394
44	46	Chella Hanumanthu	393
45	..	Mathyala Ialu	*	365
		Chelia Hanumunthu	391
46	..	Thuppatha Achayya	*	147
47	..	Yasa Ramayya Venkayya	181
48	..	Yasa Veerayya Papayya	*	98
49	..	Yasa Lachmayya Venkayya	71
					30
					306
					29
					73
					72
					412
					361
					362
					223
					215

THENKALLA.

Tenants—(contd.)

AREA CULTIVATED ON TENANCY			No. of fragments of the tenancy	Terms of Tenure	Additional occupation if any
D.	W.	G.			
..	1-16	..	1	Five years : Rs. 62 annually.	
21-22	1	Three years : Rs. 16 annually.	
1-35	1		
2- 7					
15- 7	1	One year : 5 mds. of jawari per year & l.r.	P.W.D. Construction.
14- 1	1	One year : Rs. 5 plus l.r. annually. G. Venkatnarayana supplies bulls & gets 1½ crop after deducting Rs. 5 & l.r.	Silksuidhe.
15-23	1	One year : Half crop ..	Purohit.
..	1-26	..	1	One year : l.r. plus 1 md. paddy per year.	
17-21	1	Two years : Rs. 50 annually.	
..	2-29	..	2	One year : Half crop.	
..	1-29	..	1	One year : Rs. 40 plus l.r. annually.	Shepherd.
11- 7	1	One year : Half crop ..	Grocer.
11-36	1		
11-12	1		
10-12	1		
1-17	1	Three years : 7½ mds. of jawari annually.	
7-11½	1	One year : Rs. 25 annually.	
5-31½	1		
..	2-36	..	1	One year : Half crop.	
1-25	2	One year : Rs. 7-8 yearly.	
5-22	1	Five years : Rs. 20 yearly.	
..	1-31	..	2	One year : 4 Khandi of paddy annually.	
..	2-15	..			
..	2-12	..			
..	..	1-12	1	One year : Rs. 40 annually.	
11-34	1	One year : 17½ mds. of jawari annually.	
11-34	1	One year : 15 mds. of jawari annually.	Coolie.
19-18	2	Two years : 4 Khandies of paddy per year.	
..	2-25	..			

Serial No.	Patta No.	Name of Tenant	WHETHER		Survey No.
			Land-owner	Land-less	
					216
					217
					218
50	55	Lombadi Jogayya	*	..	24
					15
					163
51	57	Mayakal Mallayya Ramdu	*	144
52	59	Bandi Venkayya	*	*	372
58	..	Yasa Ramayya Kondanda Ramayya	375
					396
54	60	Yasa Chandrayya Venkayya	*	..	140
55	63	Thuppathi Pullayya	*	406
					164
56	64	Yasa Veerayya Lakshmi Narsayya	264
					265
57	66	By 4 Komara Narsima	*	11
58	81	Chellamalla Veerayya	326
		Naini Badhrayya	327
					334
					389
59	87	Puppala Jagayya	*	107
60	88	Kuchapudi Pakirayya	194
		Thallur Seetha Ramayya	193
					192
61	98	Vaddar Yelluga	*	..	*6
					19
62	95	Kowdi Veerayya Veerayya	*	..	69
					70
63	96	Komatla Yelluga	*	118
		Chella Kristnayya	
64	110	Darangala Mulligadu	*	96
					94
65	111	Yasa Ramayya Venkayya	*	..	397
66	114	Kowdi Veerayya V.	146
67	116	Madiga Nagadu	*	..	*78
68	121	Puppala Jagayya	*	292
69	127	Aravapalli Lakshminarsayya	*	74
70	131	Bar Venkat Ranga Rao	*	..	152

THENKALLA.

Tenants.-(contd.)

AREA CULTIVATED ON TENANCY			No. of fragments of the tenancy	Terms of Tenure	Additional occupation if any
D.	W.	G.			
..	2- 9		
..	2-25	..			
..	1-35	..			
..	1-16	..	1	Four years : Half crop.	
..	2-25	..			
..	2- 1	..			
7-23	1	One year : l.r. & 1/8 of gross produce.	
13- 5	1	One year : 15 mds. of jawari.	
18- 8	1	One year : 1 Khandi jawari.	
16-34	1	One year : l.r. & 5 mds. of jawari.	
4-20	2	One year : Half crop	Shepherd.
0- 4			
0- 6			
7-33	} Past- ure	..	1	Ten years : Rs. 13 annually.	
2-13		..			
..	..	0- 7½	1	One year : Rs. 4 plus l.r. annually.	Blacksmith.
17-87	3	One year : ¼ crop to the tenant, the occupation sharing ½ cultivation.	
13- 6			
15-18			
10-30			
..	2-10	..	1	Three years : Half crop	Kalali.
16-19	1	One year : Rs. 110 annually.	
13-18			
14-36			
2-30	2	Three years : Rs. 30 annually	Mason.
1-19			
..	2-17	..	1	One year : Half crop.	
..	1-27	..			
..	1- 4	..	1	One year : Half crop.	
1-27	1	One year : Half crop.	
..	1-21	..			
..	..	2-16	1	One year : Rs. 21 annually.	
14- 1	1	One year : 15 mds. of jawari.	
..	0-32	..	1	One year : Half crop	" Yetti " work
5- 1	1	One year : Rs. 4 plus l.r.	
..	2- 7	..	1	One year : 6 mds. of paddy plus l.r.	Govt. School Teacher.
11-38	1	Three years : Rs. 26 annually	Mali Patel.

VILLAGE

Agricultural

Serial No.	Patta No.	Name of Tenant	WHETHER		Survey No.
			Land-owner	Land-less	
71	..	Eramalla Pedda Muthiga Venkaudu Eramalla Guruvadu-Baligadu	58 56
72	..	P. Pyarayya	*	31
73	..	Thallur Veerayya (3 shares)	364
74	..	P. Nagayya (1 share)
75	..	P. Pyarayya (1 share)
76	..	Yasa Munayya (1 share)
77	..	P. Muthayya (1 share)
78	..	Gandala Kotayya	*	65
79	..	Yasa Muthayya	*	161
80	..	Gandla Kotayya	*	161
81	133	Dharavat Bodya	*	303
82	133	Veerayya Gopala Kristnayya	129
83	..	P. Nagayya	365
83	134	Kondla Kajayya	*	169
84	..	Hussain Ali Mustaji	*	169
85	135	Bhukkya Jaggu	263 268 267
86	..	Thuppathi Pullayya	379
87	..	Yasa Ramayya Venkayya	379
88	137	Boddu Jogayya Guruvayya	174 176

THANKALLA.

Tenants.—(concl'd.)

AREA CULTIVATED ON TENANCY			No. of frag- ments of the tenancy	Terms of Tenure	Additional occupation if any
D.	W.	G.			
..	1-10	..	2	Three years : Rs. 20 divided into- 13 shares, out of which 2 are re- tained by the tenants as occupants.	
..	1-38	..			
..	1-16	..	1	13 years : Rs. 10	Sowear.
16-30 $\frac{1}{4}$	7	Two years : Rs. 15 @ Rs. 5 per share per year.	
..	Five years : Rs. 5.	
..	One year : Rs. 5.	
..	Five years : Rs. 5.	
..	One year : Rs. 5.	
..	0-9 $\frac{3}{4}$..	1	Five years : Rs. 2-8	
..	0- $\frac{1}{8}$..	1	One year : Rs. 2-8	
..	0- $\frac{1}{8}$..	1	One year : Half crop.	
7-22	1	One year : Rs. 20 annually.	
7-38	1	One year : Half crop.	
1- 0	1	One year : Rs. 2 annually.	
0-38 $\frac{1}{2}$	1	Five years : Half crop.	
0-38 $\frac{1}{2}$	1	One year : Half crop.	
3-11	2	Four years : Rs. 50 plus 10 mds. of jawari.	
6-14	..	0- $\frac{1}{3}$			
..	1	One year : Rs. 80 annually	
9-31	1	One year : Rs. 30 annually.	
9-31	1	Four years : The occupant's share half in cultivation and get $\frac{3}{4}$ of produce.	
..	1- 6	..	1		
..	2-11	..			

No.	Name of master	Name of Bhagela
1	Potlapalli Chinna Ramayya	Potlapalli Kottayya
2	Thupathi Muthiga	Macala Dudigadu
3	Thupathi Manayya	Thupathi Laligaya
4	Kantala Yelligadu	Lambasa Lachugadu
5	Muthyala Lalu	Goundla Mallayya
6	Bathula Errudu	Ambadi Surayya
7	Challa Narasiga	Bathula Kotiga
8	Yesa Brahmayya	Gobugani Muthiga
9	Yassa Appayya	Ruplagadu
		Basa Pullayya
10	Veerayya s.o Lakshminarasayya	Pikkegadu
		Baki Pikkegadu
		Mangagadu
		Parapalli Veerayya
		Yelugani Venkayya
		Bani Veeranna
11	Vadla Ramaswami	Somla Banjara
12	Vedpasa Ratnayya	Sale Pullayya
13	Darmada Raghama	Achina Sivadu
14	Sakadri	Burrayya
15	Jagaya	Muthyala Pullayya
16	Lambadi Lavjya	Mangayya Gopayya
17	Gadala Ramayya	Macala Radhiga
18	Gadala Narayya	Barla Lingadu
19	Krishtayya	Ula Veerayya
20	Ramechandrayya	Gauchu Pulliga
		Gadala Appayya
		Ganta Lakshmayya
21	Thirtham Ramayya Garu	Wagu Veeriga
22	Suravaehala Rajayya	Chalmasala Erama
23	Thudhur Ramayya	Basamgadu
		Nagadu
24	Syed Lala	Abdulla
25	Undemora Lachayya	Basu Ramudu
26	Gumadavelli Venkat Narayana	Akutota Narasimha
		Challamusli Venkatappadu
		Ambadi Chandara
27	Denomarti Ramayya	Ladaboyina Papayya
		Wedmala Lakshmayya
		Gola Abbiga
		Madegi Papayya
		Rajana
		Basa Narasimha
		Gopal

THENKALLA.

Bhagelas.

Served for how long	Amount of debt	Interest if any	Remneration to bhagela
3 years	Food daily two times.
6 months	Daily $\frac{1}{2}$ seer jawari.
2 years	Daily $1\frac{1}{2}$ seers jawari ..
6 months	do
10 years	Food daily two times.
20 year	Daily $1\frac{1}{2}$ seers jawari.
45 days	do
6 months	Rs. 20 & 3	..	Rs. 5 per month.
	khandis jawari	..	
6 months	Daily $1\frac{1}{2}$ seers jawari.
2 years	do
2 years	Rs. 36	..	do
5 months	do
2 years	Rs. 58	..	Rs. 4 per month.
5 months	Rs. 10	..	Rs. 5 per month.
6 years	Rs. 20	..	do
6 days	Daily $1\frac{1}{2}$ seers jawari
5 years	Rs. 4	..	do
6 months	do
15 days	do
2 days	Rs. 3	..	do
6 months	do
1 year	do
8 months	do
2 months	Daily $1\frac{1}{2}$ seers jawari.
6 months	do
2 years	do
2 years	Rs. 20	..	do
6 months	Rs. 10	..	do
6 months	do
6 months	Rs. 20	..	do
5 years	Rs. 13	..	do
1 month	Rs. 15	..	do
4 months	do
1 month	do
6 years	Rs. 10	..	do
1 year	do
6 months	Daily 1 seer jawari.
6 months	Daily $1\frac{1}{2}$ seers jawari.
6 months	do
6 months	do
8 years	Rs. 2-8	..	Rs. 3-8 per month.
8 days	Daily $1\frac{1}{2}$ seers jawari.
8 days	do
6 months	Rs. 15	..	Rs. 2-8 per month.

VILLAGE

List of

No.	Name of Master	Name of Bhagela
28	Peddaya	Vasu Ram Ambadi Lalayya
		Ramalingam Gowdla Ramulu Sakali Thiripayya
29	Pasumarthy Ramayya	Sale Chinnalu
30	Yasa Chandrayya	Phakirba
31	Ramayya s/o Kodand Ramayya	Madasini Amrayya
32	Yasa Manayya	Gadala Ramayya
33	Veerayya s/o Gopal Kishtayya	Veerayya
34	Badumeli Ramayya	Gondala Maliga
35	Yasa Shamamma	Chaitthagadu

THANKALLA.

Bhugelas—(concl'd).

Served for how long	Amount of debt	Interest if any	Remuneration to bhagela
2 years	Rs. 35	..	Rs. 70 yearly.
1 year	Re. 1 & 1 khandi jawari	7 Solga	Daily 1½ seers jawari.
7 years	Rs. 60	1% per month.	do
2 years	Rs. 35	..	Rs. 70 yearly.
6 months	Daily 1 seer jawari
1 month	do
6 months	Rs. 30	1% per month	Daily 1½ seers jawari.
2 years	do
1 year	Food & clothes.
6 months	Daily 1½ seers jawari.
4 months	Rs. 15	1% per month	Rs. 5 monthly.
7 years	Daily 1½ seers jawari.

VILLAGE

Debts on

Serial No.	No. of Patta	Name of landholder	Survey No.	Extent of land involved	Present value in the market
1	97	Appikatala Lalayya	103	2-21 a	500

THANKALLA.

Land Security.

Amount of debt	For how long has debt lasted	Terms	Money-lender's name	His class	Cause for debt
400	4 months. conditional sale after 6 years, if not redeemed in 6 years time.	12%	P. Pearayya :	Komti	Old debt.

Debts (other than

No.	Name of head of the family	Amount of deb	Security	TERMS	
				In money	In kind
1	Bantu Mallai s/o Chandarai	Rs. 20	Personal	Payment in B.G. after 4 months	
2	Lagal Venkayya s/o Pit-chayya.	7½ mds. jawari	Crop	..	25%
3	Rokam Veerayya
4	Pedda Govundla Guruvayya.	Rs. 100 plus 7½ mds. of jawari	do	12%	25%
5	Pottapalli Achayya ..	Rs. 70 plus 1 candy	do	37½%	25%
6	Pottapalli Venkayya ..	Rs. 125	Personal	12%	..
7	Pottapalli Ramayya ..	Rs. 100 plus 15 mds. of jawari	do	do	25%
8	Peddamalla Ramayya
9	Peddamalla Ramayya
10	Pottapalli Chinna Venkayya..	Rs. 40	do	12%	..
11	Mangala Pullayya ..	10 mds. of dhan	Crop	..	25%
12	Mangala Chandriga
13	Ravula Bichanga ..	Rs. 11 & 1-4	Personal	37½%	..
14	Paladari Narsimha ..	Rs. 20	Personal	37½%	..
15	Pottapalli Veerayya
16	Pottapalli Chinna Ramayya
17	Pottapalli Chinna Venkayya..
18	Pottapalli Komrayya ..	Rs. 40	Personal	37½%	..
19	Mangala Muthi
20	Pothagani Kristayya
21	Galib Chandrayya ..	Rs. 18	Personal	37½%	..
22	Galib Narsayya ..	Rs. 11 & 10	do	37½%	..
23	Parapalli Dharmayya ..	27	do	37½%	..
24	Matta Appanna ..	15	do	37½%	..
25	Mutyala Lahu ..	250	do and crop	12½%	..
26	Routa Muthayya
27	Routa Nanaya ..	165	Crop	14%	..
28	Chilkala Lachmayya ..	50	..	12%	..

THENKALLA.

Land Security.

For how long has the loan lasted	Name and Class of money-lender	Cause or debt
1 year	Hassainali : Muslim (Timber Contractor)	Kalali
do	P. Pyarayya : Komti	Household expenses
2 years	P. Chinna Narasayya : Komti	Household expenses and purchase of bulls
do	P. Pyarayya : Komti Hussain Ali : Muslim	Kalali and household expenses
3 years	P. Pyarayya : Komti Bhokya Manchayya. Goudla Kotayya	Kalali
do	P. Muthayya : Komti	Purchase of bulls and land revenue.
2 months 1 year	Yasa Vcerayya : Kumbi G. Venkatnarayana : Komti	Kalali Household expenses.
3 years	Makala Komma : Shepherd P. Nagayya : Komti	Kalali
3 years	P. Nagayya : Komti	Purchase of buffaloes
1 year	P. Pyarayya : Komti	Kalali
1 year 7 year	Bhukya Manchayya : Banjara P. Nagayya : Komti Bhukya Manchayya : Banjara	Kalali do
5 years	Several	Marriage
3 years	P. Nagayya : Komti	Household expenses
1 year	P. Pyarayya : Komti	Agricultural expenses
4 months 2 years	P. Ramayya P. Venkatnarayana : Komti	Purchase of land L. R. & Household expenses

VILLAGE

Debts (other than

No.	Name of the head of family	Amount of debt	Security	TERMS	
				In money	In kind
29	Achanna Siraya	..	Crop
30	Thuppathi Achamma	100	do	12 ⁰ / ₁₀	..
31	Oggu Muthiga	3	Personal	37 ¹ / ₂ %	..
32	Balla Lingayya
33	Oggu Malliga
34	Oggu Subbi
35	Oggu Venkayya
36	Beesa Narsimha	10	do	(No interest)	..
37	Beesa Ramayya
38	Thuppathi Veerayya	30	personal	12%	..
39	Veera Ananthiga	2-12	Crop	(No interest)	..
40	Thuppathi Muthiga
41	Thuppathi Achiga
42	Thuppathi Mallayya
43	Guda Papiga
44	Beesa Lala	5 ¹ / ₂ mds. of jawari	Crop	25 ⁰ / ₁₀	..
45	Achamma Muthilingham
46	Makala Mullayya	5	Personal	37 ¹ / ₂ %	..
47	Thadda Bheeriga
48	Balla Veeriga
49	Chinna Muthiga
50	Makala Komrayya	5 mds. of jawari	Crop	..	25%
51	Thuppati Papiga
52	Makala Ramudu	1 md. of jawari	do	..	25%
53	Makala Phulli
54	Makala Peddi
55	Makala Veerayya
56	Konde Muthilingayya
57	Makala Bakkadu
58	Makala Jeedigadu
59	Makala Pichigadu	Rs. 60 3 ¹ / ₂ mds jawari	do	12%	25%
60	Bandar Muthi	5 mds. jawari	do	..	25%
61	Barla Veerayya
62	Kantala Elluga	Rs. 100 5 ¹ / ₂ mds. jawari	Personal and crop	12%	25%
63	Barla Malya
64	Konda Chanderaya	3	Personal	(No interest)	..

THENKALLA.

Land Security.—(contd.)

For how long has the loan lasted	Name and Class of money-lender	Cause for debt
2 months 1 month	P. Pyarayya : Komti do	Purchase of bulls Household expenses
1 year	P. Muthayya	do
3 years 2 months	P. Pyarayya P. Nagayya : Komti	Purchase of land Purchase of clothing
1 year	Mangala Chandriga : Barber	Household expenses
1 year	P. Nagayya : Komti	Household expenses
2 years	P. Parayya : Komti	do
2 years	do	do
1 year	do Oggu Muthiga	do
2 years	P. Parayya : Komti	do
do	do	Purchase of bulls and household expenses
3 months	P. Nagayya : Komti Peman Venkatarayya : Sonar	Sundry expenses

Debts (other than

No.	Name of the head of family	Amount of debt	Security	TERMS	
				In money	In kind
65	Gooda Yellayya
66	Kanch Pullayya
67	Charulia Eriga
68	Oggu Eliga
69	Pikkilar Ananthiga
70	Konda Ramayya
71	Konda Durgayya
72	Konda Malkayya
73	Thadde Kotayya
74	Konda Muthiga	Rs. 1-8	Personal	(No interest)	..
75	Konda Yelluga
76	Konda Veerayya	Rs. 290 plus 3 mds. jawari	Personal and crop	12%	..
77	Thupati Buchi
78	Erra Nanayya
79	Pikkala Munaya	Rs. 200	do	15%	..
80	Makala Chandriga
81	Goli Venkayya	10	Personal	37½%	..
82	Pottapalli Nagayya	Rs. 10	do	12%	..
83	Gundla Kotai	Rs. 100 plus 2½ mds. of jawari	Personal and crop	12%	25%
84	Salachanda Veerayya	50 Rs.	do	12%	..
85	Aiyulla Narsayya	Rs. 50	Personal	12%	..
86	Gopagauri Chandrayya
87	Erkala Nagadu
88	Muthayla Butchayya	Rs. 100	Personal	12%	..
89	Ijigani Ramalingam	26 Rs.	do	37½%	..
90	Baddu Venkayya
91	Pathi Bodayya	Rs. 14	do	12%	..
92	Boddu Nagayya	Rs. 25	do	12%	..
93	Galib Veerayya	Rs. 12 plus ½ md. jawari	do	12%	..
94	Puppala Adamma
95	Perki Lachamma
96	Galib Baswayya
97	Malarat Bodayya	Rs. 100 plus 7½ mds. jawari	Crop	..	25%
98	Banotu Pakirga	Rs. 78 12½ mds. jawari	Personal	12%	25%

THENKALLA

Land Security.—(contd.)

For how long has the loan lasted	Name and Class of money-lender	Cause for debt
..		
..		
..		
..		
..		
..		
..		
..		
3 months	P. Kotayya	Sundry expenses.
..		
1 year	P. Muthayya	Purchase of bulls and household expenses
..		
..		
6 years	P. Parayya	Purchase of land
..		
4 years	P. Nagayya : Komti	Purchase of cow
1 year	Thadde Koliga : Shepherd	Kalali
2 years	P. Pyarayya : Komti	Purchase of bulls and household expenses.
..		
4 years	do	Marriage
3 years	do	Kalali
..		
..		
4 years	G. Venkatanarayana	Old debt.
1 year	Yasa Ramayya	Kalali
..		
4 months	Yasa Veerayya : Kunbi	Kalali
..	P. Nagayya : Komti	
4 years	do	Kalali
..		
4 years	Hussain.	
..	Several	Kalali and household expenses
..		
..		
..		
6 years	Several	Marriage and household expenses.
..		
2 years	Several	Household expenses

VILLAGE

Debts (other than

No.	Name of head of the family	Amount of debt	Security	TERMS	
				In money	In kind
99	Ijjagani Venkayya ..	Rs. 65	Personal	B.G. for H.S.	..
100	Ijjagani Govindu
101	Ajmera Ranoji ..	Rs. 50 plus 1½ candy jawari	Crop	12%	25%
102	Mallothu Lachayya ..	Rs. 27 15 mds. jawari	Personal	12%	..
103	Mallothu Hayira
104	Banotu Mansingh ..	Rs. 430 plus 5 candies jawari	Personal and Crop	12%	25%
105	Puppala Jagayya ..	Rs. 200 plus 4 candies jawari	Personal	12%	..
106	Puppala Veerayya
107	Chetla Madarga Chetla Narsiga.	Rs. 173	Crop	12%	..
108	Gopotala
110	Challa Kristadu
111	Vamula Nagadu
112	Darangala Kondadu ..	Rs. 7 3½ mds. jawari	Personal and crop	12%	25%
113	Vamula Chinna Guruvadu ..	Rs. 20 plus 1 md. jawari	do	12%	25%
114	Ramudla Venkadu
115	Aukusaga Duragadu ..	Rs. 5	Personal	12%	..
116	Battula Appadu
117	Battula Enawadu ..	Rs. 90 plus 2½ mds. jawari	Crop	12%	25%
118	Battula Enkadu s/o Pichadu	½ md. jawari	do	..	25%
119	Orsa Enkad
120	Battula Enkadu s/o Ramgadu.
121	Penukonda Dubashi
122	Dubashi Nagadu
123	Chella Rangadu
124	Chella Pedda Kristadu
125	Chella Lachimi Narsu
126	Chella Hanumanthu ..	Rs. 60 1 md. jawari	Personal	12%	25%

THENKALL.

Land Security—(contd.)

For how long has the loan lasted	Name and Class of money-lender	Cause for debt
1 year	Hussain Ali : Muslim	Kalali
1 year	P. Pyarayya : Komti	Purchase of cow and household expenses.
..	P. Kotayya	do
1 year	P. Pyarayya : Komti P. Kotayya	Purchase of bulls and household expenses
5 years	P. Nagayya : Komti	Kalali and household expenses
2 years	Several	Purchase of bulls
..		
..		
..		
4 years	Bhooka Jaggayya	Marriage
1 year	Vamula Nagadu	Purchase of clothes
3 years	P. Kotayya	Sundry expenses
3 years	P. Kotayya P. Parayya : Komti	Agricultural expenses
3 years	P. Kotayya	Household expenses
..		
..		
..		
..		
3 years	P. Parayya : Komti P. Nagayya L Komti	Agricultural expenses and household expenses

No.	Name of the head of family	Amount of debt	Security	TERMS	
				In money	In kind
127	Vamula Guruvadu
128	Batta Kotigadu
129	Batta Enkiga	Rs. 100 plus 5 mds. jawari	Personal	12%	25%
130	Battu Pitchi	Rs. 60 5 mds. jawari	Personal	18%	25%
131	Battu Eri
132	Dorangala Malliga
133	Dorangala Muthiga	Rs. 40 plus 12½ mds. jawari	do	12%	25%
134	Dorangala Kondadu	Rs. 65 plus 5 mds. jawari	Crop	12%	25%
135	Dorangala Elliga
136	Bandiga Eriga
137	Oousa Appiga
138	Konchaur Kasiga
139	Wadla Ramaswamy
140	Wadla Venkayya	Rs. 40	Personal	12%	..
141	Muthiraja Erayya
142	Yasa Brahmayya
143	Kachapudi Pakirayya
144	Baita Kamara Eranna	Rs. 90 plus ½ md. jawari	Personal	12%	25%
145	Thullur Seetharamayya	Rs. 55	Crop	12%	..
146	Yasa Appayya s/o Lachmi- narasayya.	Rs. 800 plus 4½ candies jawari	do	12%	25%
147	Yasa Erayya s/o Lachmi- narasayya.	Rs. 1,000	do	12%	..
148	Peddamalla Ratnayya	Rs. 290 plus 1¼ candies jawari	do	12%	..
149	Pallipatu Appayya
150	Poname Muthanua
151	Wanzara Veerayya
152	Daravatu Veerayya
153	Daravatu Pekarayya	Rs. 35	Personal	12%	..
154	Daravatu Baddayya	Rs. 4	do	do	..
155	Bamdath Dasa

THENKALLA.

Land Security—(contd.)

For how long has the loan lasted	Name and Class of money-lender	Cause for debt
..		
3 years	P. Kotayya	Purchase of bulls and household expenses
3 years	P. Muthayya	Marriage
..		
4 years	P. Muthayya	Purchase of bulls and household expenses
3 years	P. Kotayya P. Muthayya	Purchase of cow and household expenses
..		
..		
4 years	P. Nagayya : Komti	Household expenses
..		
..		
2 years	P. Parayya : Komti	Marriage
1 year	G. Venketnarayana	Purchase of bulls
10 years	do	L. R. and household expenses
4 years	P. Nagayya : Komti	Agricultural expenses and household expenses.
2 years	G. Venektnarayana	Purchase of land and L. R.
..		
..		
..		
2 years	Yasa Veerayya	Household expenses
3 months	Wadia Ramaswamy : Wadla	Sundry
..		

VILLAGE

Debts (other than

No.	Name of head of the family	Amount of debt	Security	TERMS	
				In money	In kind
156	Oloath Soamla ..	Rs. 30 plus 1 candy jawari	Crop	12%	25%
157	Oloath Surayya
158	Darawathu Bodya ..	Rs. 230 plus 1 candy jawari	Crop and	12%	..
159	Darawatha Dharma ..	Rs. 630 plus 3 candies jawari	Crop	12%	25%
160	Darawathu Lakshayya ..	Rs. 340 plus 3 mds. jawari & 3 mds. dhan	Crop	12%	25%
161	Darawatha Walayya ..	Rs. 650 plu 3 candies jawari	Crop	12%	25%
162	Darawatha Reddayya ..	Rs. 20 plus 1 candy jawari	Crop	12%	..
163	Bhandath Munayya
164	Vagdoath Tharunayya ..	Rs. 60 plus 1 candy jawari	Personal	12%	25%
165	Vagdoath Rupla ..	Rs. 40 plus 1 candy jawari	Crop	12%	25%
166	Vagdoath Peekla ..	Rs.100 plus 3 candies jawari	Crop	12%	25%
167	Bhookayya Thavaraiah
168	Bhookayya Sakrayya ..	3 candies jawari	do	25%	..
169	Korla Nagadu
170	Korla Pedda Bichanga ..	Rs. 25 plus 5 5 mds. jawari	Personal	12%	25%
171	Bhookayya Soma ..	Rs. 110	do	12%	..
172	Thuvuna
173	Nalla Ramaji
174	Salla Seetayya
175	Sala Chandrayya ..	2 candies jawari	Personal	..	25%
176	Sala Chinnawadu
177	Sala Ramayya
178	Sala Chandrayya
179	Sakala Muniga

THENKALLA.

Land Security—(contd.)

For how long has the loan lasted	Name and Class of money-lender	Cause for debt
1 year	Venkanarayana	Household expenses
1½ years	Several	Purchase of buffaloes and well-sinking
1 year	Several	Purchase of bulls and household expenses
1 year	Several	Purchase of bulls and household expenses
1 year	P. Pearayya : Komti P. Muthayya	L. R. and well-sinking
1 year	P. Pearayya : Komti	Purchase of cow and household expenses
1 year	Thuppati Veerayya	Buffaloes for carts and household expenses
1 year	P. Pearayya : Komti	Household expenses & purchase of cow
1 year	do	Purchase of carts and household expenses
1 year	do	Household expenses
1 year	P. Pearayya : Komti	Household expenses
1 year	P. Pearayya : Komti	Purchase of bulls
1 year	P. Muthayya P. Nagayya	Household expenses
..		
..		
..		

No.	Name of the head of family	Amount of debt	Security	TERMS	
				In money	In kind
180	Butha Seethannah
181	Sakala Chenchiga	Rs. 20	Personal	12%	..
182	Sakala Venkayya	Rs. 32 plus 6 mds. jawari	Crop	12%	25%
183	Sakala Mangayya	Rs. 51	Crop	12%	..
184	Sakala Chandrayya	Rs. 3	Personal	12%	..
185	Sakala Lachiga
186	Muthyala Pullayya
187	Guddala Ramayya	Rs. 50 1 candy jawari 12½ mds. dhan	Crop	12%	25%
188	Pattapalla Seethayya
189	Surnakanti Mallayya
190	Akula Lachamma
191	Pathi Pitchiwadu
192	Chilkala Veerayya	Rs. 75 plus 1 candy jawari	Crop	12%	..
193	Ladaboyina Ramayya	Rs. 50 plus 4 mds. paddy	Personal	12%	..
194	Kasapoina Appado
195	Gudala Narsayya	Rs. 700 plus 1¼ mds. paddy plus 1½ md. jawari	Personal	12%	25%
196	Gudala Ramchandrayya	Rs. 125 plus 7½ mds. jawari	Crop	12%	25%
197	Gudala Kristayya	Rs. 300	Crop	12%	..
198	Yasa Enkayya	Rs. 50 plus 1 1 candy paddy	Personal	12%	25%
199	Yasa Lachmayya	Rs. 20 plus 2½ mds. jawari	do	12%	..
200	Rakati Veeramma
201	Suravachala Rajayya Garu	Rs. 40	Crop	12%	..
202	Theertham Ranayya
203	Iyallu Veerayya	Rs. 20 plus 2½ mds. jawari	Personal	12%	25%
204	Sakala Pariga
205	Abdul Habib Saheb

THENKALLA.

Land Security—(contd.)

For how long has the loan lasted	Name and Class of money-lender	Cause for debt
..		
1 year	P. Muthayya	Purchase of jewels
do	P. Pearayya : Komti	Purchase of cow
7 years	Several	Household expenses
6 months	Bhookayya Manchayya	Sundry expenses
..		
1 year	P. Peerayya : Komti	Agricultural expenses and household expenses
..		
..		
..		
1 year	Several	Marriage
1 year	P. Muthayya	do
..		
1 year	P. Pearayya : Komti	Prior debt and household expenses
6 months	P. Kotayya	Purchase of bulls and household expenses
1 year	G. Venketnarayan	Marriage
3 years	P. Muthayya	Purchase of buffaloes and household expenses
1 year	Yasa Veerayya	Household expenses
..		
1 year	P. Pearayya : Komti	Purchase of bulis
..		
1 year	do	Purchase of Bulls and Household expenses
..		
..		

VILLAGE

Debts (other than

No.	Name of the head of family	Amount of debt	Security	TERMS	
				In money	In kind
206	Mare Guruvayya
207	Avasal Veerayya ..	Rs. 100	Personal	12%	..
208	Awala Brahmaayya
209	Thatta Seetharamayya ..	Rs. 150 1½ candy jawar 1½candy pad dy	Crop	12%	25%
210	Sakala Hussain
211	Mutharaja Ramayya
212	Basa Veerayya ..	Rs. 60	Personal	12%	..
213	Basa Buddiga Usuff Ramiah	7 mds. jawari	do and crop	..	25%
214	Basa Narsimhalu
215	Sala Isthanga
216	Sala Veerayya
217	Agthotha Narsimha ..	Rs. 10	Personal	12%	..
218	Agthotha Pullayya
219	Ladaboyina Muthayya ..	Rs. 60	Crop	do	..
220	Chelamalla Veerayya ..	1 candy jawar	Personal	..	25%
221	Ladaboina Rajayya
222	Dudakula Peer Sahib
223	Dudakula Hussain Saheb ..	1 candy jawar	Personal	..	25%
224	Chelamalla Pullayya ..	Rs. 150	Crop	12%	..
225	Naina Bhadravayya ..	Rs. 120 1 candy jawar	Crop	12%	..
226	Konkapu Zellamanda ..	Rs. 11	Personal	12%	..
227	Gadala Guruvayya ..	Rs. 20	Personal	12%	..
228	Valeshitti Bazarayya
229	Peddamalla Chinna Ratnayya	a Rs. 330	Crop	12%	..
230	Shetti Ramayya ..	Rs. 10 10 mds. jawari	Crop	12%	..
231	Kuchapudi Nagadayya ..	Rs. 30 10½ mds. jawari	Personal	12%	..
232	Thullur Appayya
233	Syed Lal ..	Rs. 65 plus 1½ candies jawari	Crop	12%	25%
234	Mandadapu Pitchanna
235	Kummari Venkatchalam
236	Kommari Bangarum
237	Kommari Shenkarayya

THENKALLA.

Land Security—(contd.)

For how long has the loan lasted	Name and Class of money-lender	Cause for debt
..		
1 year	Thupathi Achigadu	Marriage
..		
1 year	G. Venketnarayan	Agricultural expenses
..		
..		
3 years	P. Pearayya	Marriage
4 years	Bhykkayya Manchayya	Consumption
..		
..		
3 years	G. Venketnarayan	Purchase of clothes
..		
1 year	G. Venketnarayan	Marriage
do	P. Peerayya : Komti	Household expenses
..		
..		
do	P. Muthayya	Consumption
1 year	P. Pearayya : Komti	Marriage
1 year	P. Peerayya	do
	G. Venket Narayan	
3 months	P. Nagayya	Funeral ceremony
3 years	Yasa Lakshmayya	Marriage
..		
1 year	P. Peerayya : Komti	do
1½ years	do	Household expenses and consumption
3 years	P. Nagayya	Household expenses
..		
1 year	P. Peerayya : Komti	Agricultural expenses
..	P. Muthayya	
..	P. Kotayya	
..		
..		
..		

VILLAGE

Debts (other than

No.	Name of the head offamily	Amount of debt	Security	TERMS	
				In money	In kind
238	Thullur Ramayya
239	Dewala Lakshminarasayya ..	Rs. 250 plus 1½ candies jawari	Crop	12%	25%
240	Bandarapali Ramayya
241	Dondamudalu Appayya ..	Rs. 100 plus 15 maunds jawari	Crop	12%	25%
242	Bestha Lalu ..	Rs. 5	Personal	do	do
243	Wondamudalu Veerayya ..	Rs. 100 plus 1 candy jawari	Crop	do	do
244	Wondamudalu Subbayya ..	Rs. 150 plus 1 candy jawari	Crop	do	do
245	Sall Chellam ..	1 md. dhan	Personal	..	do
246	Indla Venku ..	1 candy jawari	do	..	do
247	Ingham Achayya ..	Rs. 140 plus 1 candy jawari	do	12%	25%
248	Inguru Narayya ..	Rs. 10 plus 1 md. jawari	do	do	do
249	Bande Venkayya ..	Rs. 10 plus 5 mds. jawari	do	do	do
250	Yasa Bichamayya ..	Rs. 60 plus 5 mds. jawari	do	do	do
251	Avasala Venketramayya
252	Avasala Seetharamayya
253	Avasala Brahmayya
254	Galib Saheb ..	Rs. 7	Personal	12%	..
255	Mohamed Ali
256	Madar Sab ..	Rs. 12	Personal	do	..
257	Mir Sab ..	Rs. 41 plus 5 mds. paddy	do	do	25%
258	Gummuvadavelli V. Narayana. ..	Rs. 5,000	Personal	9%	..
259	P. Pearayya ..	Rs. 2,800	do	9%	..
260	P. Nagayya ..	Rs. 1,200	do	9%	..

THENKALLA

Land Security—(contd.)

For how long the loan lasted	Name and Class of money-lender	Cause for debt
2 years	P. Muthayya	Purchase of bulls and household expenses
2 years	P. Muthayya	do
6 months	Venkata Narayanayya	Household expenses
3 years	P. Muthayya	Purchase of bulls and consumption
3 years	P. Nagayya G. Venketnarayan	do
1 year do	P. Kotayya P. Peerayya : Komti	Household expenses do
4 years	P. Nagayya	Purchase of bulls and household expenses
1 year	P. Nagayya	Household expenses and consumption
do	P. Peerayya : Komti P. Nagayya	Purchase of bulls and household expenses
do	P. Peerayya : Komti	do
..		
..		
6 months	Bhookaya Manchayya	Household expenses
..	do	do
6 months	do	do
1 year	P. Kotayya	Old debt and household expenses
1 year	Vammula palli Buchayya (Khammam) Komti : Amnapalli Damgayya.	Money-lending
do	Amnapalli Durgayya (Khammam) V. Buchayya	do do
do	Neevandla Ramayya Komti Pettapalli Sriramulu Reddy A. Durgayya	do

VILLAGE

Debts (other than

No.	Name of the head of family	Amount of debt	Security	TERMS	
				in money	In kind
261	P. Chinna Narsayya ..	Rs. 3,800	do	12%	..
262	P. Kotayya ..	Rs. 3,000	do	10%	..
263	P. Muthayya ..	Rs. 2,000	do	9%	..
264	Pyasa Ramayya Jaggayya
265	Yasa Ramayya Surayya ..	Rs. 200 plus 2 candies jawari	personal	12%	..
266	Yasa Muthayya Surayya ..	Rs. 300	do	12%	..
267	Yasa Pedda Veerayya ..	Rs. 220 plus 6 candies jawari	do	12%	25%
268	Gadabu Veerayya ..	Rs. 80 plus 1½ candies jawari	Crop	do	do
269	Madinani Chandrayya
270	Madinani Narsayya
271	Yasa Chandrayya s/o Erra Venkayya.	Rs. 300 plus 10 mds. jawari	Crop	12%	25%
272	Yasa Lakshmayya ..	Rs. 200 plus 2 candies jawari	Personal & Crop	do	do
273	Yasa Ramayya Narayya ..	Rs. 100 plus 7 mds. paddy	Personal	do	do
274	Ramayya Kodanda Ram
275	Gogula Hanumayya
276	Chella Achayya
277	Yasa Munayya
278	Yasa Veerayya Gopala-Kristayya ..	Rs. 200	personal	12%	..
279	Vadla Muthayya ..	Rs. 100 7½ mds. jawari	do	do	do
280	Vadla Pallayya
281	Yasa Ramayya Venkayya ..	Rs. 40 plus 10 mds. jawar i	Personal	25%	..
282	Yasa Narayya
283	Yasa Veerayya ..	Rs. 304	Personal	12%	..
284	Yasa Lalayya

THNKALLA

Land Security)—(contd.)

For how long has the loan lasted	Name and Class of money-lender	Cause for debt
1 year	Chinna Narayana	Money lending
do	Bugga Dhammayya	
do	Enganti Ramkristna Rao	do
..	Vamalapullu Buchayya	
..	Dasersehthi Krishtayya: Komti	do
..	A. Durgayya (Khamam)	
2 years	Penanam Venkatramayya: Komti	Household expenses
1 year	G. Venketnarayan	Purchase of land
..	P. Chinna Narasayya : Komti	Purchase of bulls and household expenses
2 years	G Venketnarayan	do
..		
2 years	P. Pearayya	Purchase of bulls and marriage
5 years	Gadala Ramchandrayya	Agricultural expenses
1 year	P. Pearayy : Komti	Marriage
..		
..		
..		
1 year	V. Buchapyya	Old debt and household expenses
..	P. Pearayya	
5 years	G. Venk etnarayan	Purchase of bulls and household expenses.
..	P. Pearayya	
1 year	P. Nagayya	Purchase of bulls and household expenses
..	P. Chianna Narsayya	
2 years	P. Chianna Narsayya	Old debt
..	Bhukaya Manchayya	
..		

Debts (other than)

No.	Name of the Head of family	Amount of debt	Security	TERMS	
				In money	In kind
285	Shithiwari Ramlu ..	Rs. 80	Personal	12%	..
286	Vadla Veerayya ..	Rs. 40	do	do	..
287	Venkayya s/o Chinna Bapanayya ..	Rs. 480 1 candy jawari	do	do	..
288	Ramayya s/o Chinna-Bapanayya. ..	Rs. 40 plus 10 mds. jawari	do	do	25% do
289	Peddachandrayya Yasa ..	Rs. 80 plus 10 mds. jawari	do	do	do
290	Booti Bookayya
291	Bhookayya Bakkayya
292	Guruvat Lachiram
293	Angoth Maktayya ..	Rs. 20 plus 9½ mds. jawari	Personal	12%	25%
294	Banot Hussain
295	Thagyla Kotayya
296	Badaral Walyya
297	Vagdotah Bhila
298	Ghugloath Jankiram
309	Vagdoath Muthayya
300	Vagdoath Redayya
301	Narapaka Daddigadu ..	Rs. 14	Personal	12%	..
332	Dapku Haijaya
303	Narapaka Ramudu
304	Erramalla Chinna Muthiga
305	Eramalla Guruvadu
306	Eramalla Eradu
307	Eramalla Nagadu ..	Rs. 6	Personal	12%	..
308	Bandarpalli Lachigadu
319	Gangadhari Lachigadu
310	Chatta Raisiga ..	Rs. 14
311	Godla Ramudu
312	Korla Kunta Chinna Bichanga.

No. 172 having left the village, the total No. of resident families is not 329 but 328.

THENKALL

Land Security—(concl.)

For how long has the loan lasted	Name and Class of money-lender	Cause for debt
1 year do	P. Muthayya do	Sundry expenses Purchase of bulls
2 years	P. Chinna Narsayya	Prior debt and household expenses
1 year	P. Kotayya P. Nagayya	Purchase of carts and consumption
do	do	Purchase of bulls and consumption.
..		
..		
..		
1 year	G. Venketnarayan	L. r. consumption
..		
..		
..		
..		
..		
3 years	Dharvath Bodyya	Skin purchase
..		
..		
..		
..		
1 year	P. Pearayya : Komti	Sundry expenses
..		
4 years	Muthaylu Veerayya	Household expenses
..		
..		

BHEEMAWARAM.

(Palwancha Taluqa).

On the right bank of the Godavary, this village is nearer to Katapur (Mulug Taluqa) than to Boorgam Pahad the head-quarter village of Palwancha Taluqa. One single cart-track called by the villagers "peddabata" (big road) connects Boorgam Pahad and Mangapet in the north. Bheemawaram (or Kothaguda as it is called by some) is about 6 miles from Dugunapalli on this "peddabata."

2. Resident families are 59 in number and the population is 276 according to the Statistical Department Village Index.

Landholdings.

3. The area of the village is distributed thus:—

	acres
dry land	220-11
wet land	47-3
garden land
phoot-kharab among survey numbers	1-38
tank beds	28-24
village site	8-15
rivulets, etc.	15-35
cart-tracks	0-34
gut no. (unallotted area), not suitable for cultivation, etc.	1,082-17

Total area .. 1,398-17

4. Pattadars are 26. In four pattas lands are held by persons in no way related to the respective pattadars. Actual occupants number 30. The size of the average dry land holding works at

acres $\frac{2,20-11}{27}$ = acres 8—6 nearly. of wet land,

acres $\frac{47-3}{11}$ = acres 4—11 nearly.

5. The occupants are classified thus :—

			D	W	G
occupants holding 100 acres & more			0	0	0
Do	75	do ..	0	0	0
Do	50	do ..	1	0	0
Do	40	do ..	0	0	0
Do	35	do ..	0	0	0
Do	30	do ..	0	0	0
Do	28	do ..	0	0	0
Do	25	do ..	1	0	0
Do	22	do ..	0	0	0
Do	20	do ..	0	0	0
Do	18	do ..	1	1	0
Do	15	do ..	0	0	0
Do	12	do ..	1	0	0
Do	10	do ..	2	0	0
Do	8	do ..	1	0	0
Do	5	do ..	1	3	0
Do	2	do ..	15	3	0
Do	1 acre	do ..	4	3	0
Do	20 guntas	do ..	0	1	0
Do	10 do	do ..	0	0	0
Do less than 10 guntas		do ..	0	0	0
			27	11	0

Three occupants hold wet land only. The other 8 wet bits are held along with dry land.

6. One (holding about 2 acres dry land) of the 30 does not cultivate. Of 29, one cultivates partly. Seven of these 29 have subsidiary occupations, namely :—

washermen	..	2
sowcar	..	1
shepherd	..	1
police patel		1
talari (supervisor of land)		1
coolie	..	1

7. Acres 27-39 dry land and 10-8 wet land passed hands during the last 25 years. There is no monopolisation of land in this region as means of communications are not at all good.

FROM PERSONS BELONGING TO CULTIVATING CLASSES

to persons belonging to cultivating classes and actually cultivating		to persons belonging to cultivating classes but not cultivating at present		to persons belonging to non-cultivating classes but actually cultivating at present		to persons belonging to non-cultivating classes and not cultivating at present	
Survey No.	Extent	Survey No.	Extent	Survey No.	Extent	Survey No.	Extent
43	1-38		
50	8-33
7	3-30
57	8-0
	22-21 d
						Grand	Total
							27-39 d 10-8 w

BHEEMAVARAM.

Land Transfers.

FROM PERSONS BELONGING TO NON-CULTIVATING CLASSES

to persons belonging to cultivating classes and actually cultivating		to persons belonging to cultivating classes but not cultivating at present		to persons belonging to non-cultivating classes but actually cultivating at present		to persons belonging to non-cultivating classes and not cultivating at present	
Survey No.	Extent	Survey No.	Extent	Survey No.	Extent	Survey No.	Extent
19	1-15 w						
20	1-36 w						
21	2-4 w						
22	1-8 w						
23	1-26 w						
24	1-39 w						
37	5-18 d						
	5-18 d						
	10-8 w						

VILLAGE BHEEMAVARAM.

Statement of Land Transfers.

Kha- tha No.	Survey No.	EXTENT			From	To	How many years ago	How transferred
		D	W	G				
2	43	1-38	Kolagatla Chandrayya ..	Dinsarapu Mallareddy ..	7	debt developed to sale.
	50	8-33				
5	7	3-30	M. Ranga Rao ..	D. Mallareddy ..	3	alleged failure to pay land revenue.
	57	8- 0				
8	19	..	1-15	..	Aga Mirza Mohamad Ismail	do ..	10	sale.
	20	..	1-36	..				
	21	..	2- 4	..				
	22	..	1- 8	..				
	23	..	1-26	..				
	24	..	1-39	..				
12	37	5-18	Dudekula Amma Sahibu ..	Birdhe Rajayya ..	6	debt developed to sale.
		27-39	10- 8	..				

8. Acres 18-24 is fallow on account of fears of flood, and acres 36-0 has been rendered useless by floods. Competition for land is keen though the current prices are not high, and there is a general complaint in this region that large areas of good cultivable land are held up in "gut" numbers, and intending occupants are not granted permission to occupy and till and pay land revenue. It is true that during 1317-1338 cultivated land has slightly increased, but the demand of the villagers for more land to plough is, for some reason not known and not ascertainable, being responded to a very tardy rate. Dry land sells at Rs. 20 to Rs. 25 per acre, wet land at Rs. 50 to Rs. 60 per acre.

Agricultural Tenancies

9. There are only 2 tenancies comprising acres 3-0 dry land and 3-17 wet land. There is no landless tenant. One pays his tenancy dues in money, one in crop. One contract is for 2 years, one for a year.

Agricultural Labourers.

10. Of 59 resident families, 30 are landless and tenancyless Their details are :—

grocer	1
barber	1
cobbler	1
shepherd	1
bhagelas	3
coolies	23

Wages are paid in kind and in money indifferently : for agricultural work men get 3 measures of jawari per day, women 2 measures. A good many labourers are employed for cutting and transshipping timber and fuel, by contractors. On this work, men get 3 annas per day, women 2 annas.

The three bhagela families are called so only by name. They do not suffer under any disabilities under which their fellows suffer in the north of the District.

Land Mortgage Debt.

11. There is no land mortgage debt.

Other Debt.

12. Of 59 resident families, 20 are indebted, the total indebtedness being Rs. 718. The average debt per indebted family works at Rs. 35-14-4, per resident family Rs. 12-2-9 nearly. Paddy is abi, but this year they grew no paddy on account of failure of rains. Macci jawari and til are the kharif crops, this year the crop was good and most of the raiyats have made payments. At the inquiry time, white jawari (rabi) is on the fields and it is a very good crop. So, the present debt of Bheemawaram is about the total of long-standing borrowings.

13. The debts are secured in 3 cases by personal service, in 17 cases by personal security.

14. According to size, 2 debts are between Rs. 100 and 250, and 18 are less than Rs. 100 each.

15. Rates of interest levied are:—

12 per cent in 17 cases, and no interest in 3 cases.

16. They have lasted for:—

5 years in	..	1 case	
4 do	..	3 cases	
3 do	..	3	
2 do	..	6	..
1 year in	..	5	.. and
less than 1 year in	..	2	..

17. Money-lenders are:—

Komti grocer in	..	1 case.
Reddy raiyats in	..	16 cases.
Telanga raiyats in	..	2 .. and
Madiga raiyat in	..	1 case.

18. Main causes for the debts are:—

household expenses in	2 cases
marriage	15 ..
land revenue payment in	3 ..

No part of the debt is productive. There is no big sowcar monopolising the money-lending business of the surrounding area, but a Reddy raiyat is due Rs. 300.

Seed Supply.

19. All preserve seed.

How produce is disposed of.

20. There is little sold, and that at Mangapet. In return for what is sold there, things like salt and kerosine oil are purchased by the raiyats there only. All traffic from and to Mangapet as the market for all these villages, is by boats plying between Mangapet and Rajamundry.

General.

21. Milk supply is good. The general standard of life is higher than in Pakhal or Mulug. All persons wear *dhoties* which cover the knees, and every villager puts on an upper cloth on his shoulders. In language they are very civil to one another.

22. Water of the Godavary river or of pits dug in the bed of the river (nearby the village) is used for drinking purposes.

23. The health of the villagers is quite good. There is no special disease in this region.

24. Two are literate in Telugu : no one knows Urdu or English. There is no bicycle nor sewing machine.

25. Village statistics with regard to plough, bulls, etc. are not available.

26. Bheemawaram is located on a delightful spot commanding a beautiful scenery along the course of the Godavary. The soil all along the Godavary valley in the Warangal District is very fertile, specially suitable for sugar-cane and cocoanut, and the population is quite promising. But these valuable assets are not generally known nor made use of, on account of lack of easy and speedy means of communication with the Taluqa and the District head-quarters and on account of the natural barrier of the Godavary on the east, across which there is not a single bridge along the whole of the eastern boundary of Warangal. At Dornakal, a landholder has successfully reared up cocoanut trees and at Mangapet another landholder is reaping excellent sugar-cane crop, but the entire indigenous population knows nothing about either of these crops.

No. of Patta	Name of Pattadar	Name of actual occupant	Survey No.
1	Dinsarapu Malla Reddy ..	D. Malla Reddy	1 5 16 17 30 31 34 35 60 63 65 66 68
2	Kolagatla Chandrayya Reddy..	(a) Dinsarapu Mallareddy ..	43
		(b) Kolagatla Gowrareddy ..	50
			2
			61
3	Thondapu Veerareddy ..	Thondapu Veerareddy ..	3
			62
4	Gompa Lachireddy ..	Gompa Lachireddy ..	4
			32/1
			32/3
			40
5	M. Ranga Rao (phara) ..	D. Malla Reddy	7
			57
6	Sunnam Kannayya ..	Sunnam Surayya	8
			46
7	Sunnam Muthayya ..	Perseka Bheemlu	11
			12
			13
			14
			27/2
			48
			69
8	Aga Mirza Mohamed Ismail ..	Dinsarapu Malla Reddy ..	19
			20

BHIMAVARAM.

Holdings.—(contd.)

EXTENT OF LAND OCCUPIED			No. of bits	Extent of fallow land	Cultivated by occupant or tenant	Main occupation of landholder	Additional occupation if any
Dry	Wet	Garden					
3-30	Agriculture	P. Patel.
1-10
..	2-11
..	2- 0
4-21
11- 2
2- 5
1-37
6- 1
4- 6
7- 6
1-15
1-15
1-30	2
8-33	Agriculture.	..
1- 5	2
7-13
0-22	2	do	..
1-25
0-30	4	Last year (1338 F.) Girdawar measured the land and found that 3-30 was washed away by the floods in the Godavary. This year only 4 acres left.	
7-18
0-39
10-39
8-30	2	Fallow 3-30 washed away by floods in the Godavary. Only 2- 0 left this year.	
8- 0
2-18	2	Agriculture	2 younger brothers coolies.
2-15
1-32	4	do	..
1-28
..	0-24
..	(a. t.)
..	0-35
..	(a. t.)
2- 7
2-28
2- 7
..	1-25
..	1-36

No. of Patta	Name of Pattadar	Name of actual occupant	Survey No.
			21
			22
			23
			24
9	Katnam Buchiga ..	(a) Katnam Kanayya .. (b) Katnam Buchiga ..	32/2 52
10	Dudekula Ankos ..	Dudekula Ankos ..	33
11	Soyam Lachadu ..	Soyam Balayya ..	36
12	Dude kula Amma Sahib ..	Birdhe Narsayya ..	37
13	Seedam Lachmadu ..	S. Mallayya ..	38
14	Birdhe Narsayya ..	Birdhe Narsayya ..	39
15	Gykote Samayya ..	Gykote Samayya ..	41
16	Dodda Pichiga ..	Doodda Chandriga ..	28
17	Gade Narsireddy ..	Gade Kanayya ..	42
			64
18	Ratala Veerareddy ..	Ratala Veerareddy ..	59
The following whose names are noted in the Pattadars' column hold lands given			
19	Chimila Pullayya ..	(a) C. Pullayya .. (b) Mala Bakkadu .. (c) Perdeka Pullayya .. (d) Kolagatla Gowrayya .. (e) Gadha Veerareddy .. (f) Pade Narasireddy .. (g) Gadhe Kanareddy ..	79 79 79 79 70 70 79
20	Katam Bathayya ..	Katam Bathayya ..	71
21	Ratala Venkatreddy ..	Ratala Venketreddy ..	72

BHIMAVARAM.

Holdings.—(contd.)

EXTENT OF LAND OCCUPIED			No. of bits	Extent of fallow land	Cultivated by occupant or tenant	Main occupation of landholder	Additional occupation if any
Dry	Wet	Garden					
..	2- 4						
..	1- 8						
..	1-26						
..	1-39						
1- 8		J. O.	D. Y.	Agriculture	Shepherd-
2-28	1-28 washed	away by the	do	..
				floods of God	avary.		
3- 0	1	Minor (Agriculture with	the help of Jithagadus.
						Mother is Guardian.)	
4-12	1	Agriculture	Sowcar.
						with the help	
						of Bhagulas.	
5-18	1	Agriculture	..
1-37	20 guntas left	fallow this	do	..
				year the rest	washed away		
				by floods.)			
3-15	1	Goodavari	floods washed	do	..
				away 1-15			
4-30	1	Agriculture	..
2-12	1	2- 0 Talari	inam)	do	Talari.
2-27	2	do	..
12-31	1	do	..
1-15	1	do	..

by the Tahsildar as Mudani Patta :—

..	5- 0	do	..
	(a. t.)						
..	1- 01	do	..
	(a. t.)						
..	5- 0	..	1	do	..
	(a. t.)						
..	5- 01	do	..
	(a. t.)						
0-27 $\frac{1}{2}$	1	do	..
0-27 $\frac{1}{2}$	1	do	..
..	4- 0	..	1	do	..
	(a. t.)						
1-10	1	do	..
1- 0	1	Fallow 1- 0	..	minor	..

No. of Patta	Name of Pattadar	Name of actual occupant	Survey No.
22	Gumpa Lachireddy	G. Lachireddy	78
23	Dinsarapu Mallareddy	D. Mallareddy	81
24	Gadhe Narasireddy	Gadhe Narsireddy	73
			84
		<i>Inam</i>	<i>Pattas.</i>
25	Dodda Pichiga	Dodda Chandriga	25
			28
			29
26	Sakala Muthadu	(a) Sakala Bakadu	6
			44
			47
			53
		(b) Sakala Chandriga	67
			6
			44
			47
			53
			67
27	Gaddala Pulliga	(a) Darsinala Muthadu	18
			51
			76
		(b) Elladasari Yelluga	18
			51
			76
GatNo. 27/1 given out by Government for cultivation.			
28	(a) Ratala Veerareddy	R. Veerareddy	*86
	(b) D. Baswa Reddy	D. Baswa Reddy	*87
	(c) Kotare Ven Ketreddy	K. Venketreddy	*88
	(d) Dodda Chandriga	D. Chandriga	*89
	(e) Gadhe Veerareddy	G. Veerareddy	*90
	(f) Padhe Narsireddy	P. Narsireddy	*91
			92

BHIMAVARAM.

Holdings.—(contd.)

EXTENT OF LAND OCCUPIED			No. of bits	Extent of fallow land	Cultivated by occupant or tenant	Main occupation of land-holder	Additional occupation if any
Dry	Wet	Garden					
3-10	1	Agriculture	..
..	4-5	..	1	do	..
3-0	2	do	..
0-32	(0-12 Khalsa & 2-0 inam)	Talari.
..	2-3
2-12	Fallow 0-22	..	do	Washerman
7-11	washed away by floods in the Godavary and the rest fallow)
0-23½	Washed away fully by floods in the Godavary).
1-19	Fallow
0-26	1	Fallow	..	Agriculture	washerman
1-4½	(0-22½ washed away by floods in the Godavary and the rest fallow)
0-23½	Washed away fully by floods in the Godavary)
0-23½	Fallow
0-23½	3
1-19	0-23	Tenant
0-26	(3 acres washed away by floods in Godavary)
1-4½	1-5½
0-23½	(a. t.)
..	0-23	..	3	..	Tenant
4-20	(3 acres washed away by floods in Godavary)
..	1-5½
..	(a. t.)
8-20	3-20	..	Agriculture	..
8-20	3-20	..	do	..
3-0	3-0	..	do	..
0-15	1	do	..
2-0	1	do	..
2-0	1	do	..
0-23

VILLAGE
Agricultural

No. of Patta	Name of Pattadar	Name of actual occupant	Survey No.
	(g) Gompa Lachireddy ..	G. Lachireddy	*93 94
	(h) Sunnam Muthayya ..	S. Muthayya	*95 96
	(i) D. Mallareddy ..	D. Mallareddy	*97
	(j) Darasinala Muthadu ..	D. Muthadu	*98

(* These S. Nos. have been given by the village accountant and approved by

BHIMAVARAM.

Holdings - (concl.)

EXTENT OF LAND OCCUPIED			No. of bits	Extent of fallow land	Cultivated by occupant or tenant	Main occupation of landholder	Additional occupation if any
Dry	Wet	Garden					
2-22 0-30	1	Agriculture	..
- 0 0-20 (a. t.)	..	1	do	..
..
..	1- 0 (a. t.)	..	1	1- 0	..	do	..

the Revenue authorities.)

VILLAGE
Agricultural

Serial No.	Patta No.	Name of Tenant	WHETHER		Survey No.
			Land owner	Land less	
1	27	Perseka Bhemadu	*		18
		Gompa Lachireddy	*		76
					51

BHIMAVARAM.

Tenants.

AREA CULTIVATED ON TENANCY			No. of fragments of the Tenancy	Terms of Tenure	Additional occupation if any
Dry	Wet	Garden			
..	1- 6	1 year : Half crop	..
..	2-11 A.T.	2 years : pays Rs. 25 annually .	..
8-0		

VILLAGE

Debts (Other than

No.	Name of the head of family	Amount of debt	Security
		Rs.	
1	Sunnam Muthadu	10	Personal
2	Thumma Narsimha
3	Palasika Bheemadu
4	Dinsarpu Veera Reddy
5	Malla Reddy
6	Kolagattu Gowrayya Reddy	100	Personal
7	Dinsarpu Appa Reddy
8	Kotaru Venkat Reddy
9	Gampa Lachigadu
10	Thondapu Veera Reddy
11	Rotala Veerareddy
12	Rotala Venket Reddy
13	Chinnila Pallava	20	..
14	Geeda Veera Reddy
15	Pada Narsu Reddy
16	Doodakula Ankus
17	Katam Bathkayya
18	Wantakal Lachadu
19	Lakki Ramudu
20	Lakki Lachula
21	Dars Narsimhulu
22	Punnam Pothuraju	100	Personal
23	Dubbula Nagayya	50	do
24	Dubbula Lachadu	40	do
25	Appaboina Narsimlu	50	do
26	Saggini Ellappa
27	Jama Narsimdu
28	Kuppi Pulladu	8	do
29	Doodakula Ankus Badas
30	Katam Kannadu	60	do
31	Nagula Pulligadu	50	do
32	Darra Venkamma
33	Mangal Yerrawadu
34	Sakala Bakkawadu
35	Sakala Chandrigadu

BHIMAVARAM.

Land Security).

TERMS		For how long has the loan lasted	Name of Money-lender	Class	Cause for debt
In money	In kind				
..	Gampa Lachi Reddy	Reddy	Land Revenue.
..
..
..
12%	..	2 years	Anantala Ramayya : Mangapett	Komti	Land Revenue
..
..
..
12%	..	1 year	Appa Reddy : Reddy	..	Land Revenue
..
..
..
..
..
12%	..	4 years	Dinsapu Veerareddy :	Reddy	Marriage.
12%	..	3 years	do	..	do
12%	..	4 years	do	..	do
12%	..	5 years	do	..	do
..
..
(No interest servant)	..	1 year	Geeda Veerareddy :	Reddy	Household expenses.
..
12%	..	1 year	Gampa Lacha Reddy :	Reddy	Marriage.
(No interest—shepherd) on salary of Rs. 10 under the sowcar. Full salary is taken against the debt by the sowcar)	..	1 year	do	do	Household expenses.
..
..
..
..

VILLAGE

Debts (Other than

No.	Name of the head of family	Amount of debt	Security
		Rs.	
36	Madireddy Venketreddy
37	Sunnam Somudu
38	Sunnam Somayya
39	Kolam Muthyalu	20	Personal
40	Barla Narsimlu	30	Personal
41	Parsika Seethadu
42	Parsika Pallaya
43	Chittipalli Bakkadu	10	Personal
44	Chellapalli Ramudu	10	do
45	Madarla Lachi
46	Bandi Narsimha	20	do
47	Ellaganda Sammudu
48	Koderekala Narsimadu	50	do
49	Ellagonda Elladu	10	do
50	Dodda Chandriga
51	Doddaga Laliga
52	Dodda Elladu
53	Dodda Buchiga	10	do
54	Darsimala Muthadu	50	do
55	Ellamadasari Elluga
56	Koragatta Narsiga
57	Warilala Buchiga	20	do
58	Jerripothula Pedda Lachiga
59	Ellamandasari Pichigadu

BHIMA VARAM.

Land Security).

TERMS		For how long has the loan lasted	Name of Money-lender	Class	Cause for debt
In money	In kind				
..
..
..
(No interest— servant)	..	4 months	Gade Kannareddy :	Reddy	Marriage.
12%	..	2 years	Dinsarpu Veerareddy :	Reddy	do
..
..
12%	..	3 years	do	..	do
12%	..	2 years	do	do	do
..
12%	..	2 years	Chettipalli Bakkadu :	Reddy	do
..
12%	..	4 years	Dodda Chandriga :	Malawad	do
12%	..	2 years	Dinsarpu Veerareddy :	Reddy	do
..
..
12%	..	2 years	Dodda Chendriga :	Malawad	do
12%	..	3 years	Geeda Veerareddy :	Reddy	do
..
..
12%	..	4 months	Darsinala Muthadu :	Madiga	do
..
..

ACHYUTAPUR.

PALWANCHA TALUQA.

The Statistical Department Village Index shows Achyutapur as a "Khalsa" (Government) village, but local version is that the village is a *maktha*. The village accounts show that so far as lands shown against No. 1 in the accompanying table on landholdings are concerned, the occupant is an ordinary pattadar. But with regard to survey number 78 (acres 737-26) the "makthadar" is being allowed one-third of the land revenue collections made from temporary pattas granted out of the area.

2. Achyutapur is far off to the south-east of the Warangal District, as much removed from Boorgam-Pahad as from Khammamett.

3. Resident families number 111 and the population is 432 according to the Statistical Department Village Index.

Landholdings.

4. The area of the village is distributed thus:—

	Acres
dry land ..	769-26
wet land	43- 7
garden land	7- 0
village site	3-36
phoot-kharab, etc. ..	735-14
	1559- 3

5. There is one permanent pattadar and 13 temporary pattadars. Occupants number 14 and there is no difference between the Khathawari village table and the actual occupancies. As permanent pattadar the big landholder has in his occupancy acres 601-0 dry land, 42-17 wet land and 7-0 garden land, and as temporary pattadar in survey number 78, acres 125-0. The acreage held temporarily by 13 small raiyats in survey number 78, total up to acres 41-0.

6. As these 13 raiyats have only temporary pattas lasting for one year, no classification is made. These are all tenants of the big landholder. There has been no land transfer.

7. Acres 342-0 is fallow on account of poverty of soil and scarcity of labour. There is no possibility of any raiyat buying land: he must either work as a tenant or get land out of survey number 78 which is not given

out on ordinary occupancy terms by Government for reasons which are not known and not ascertainable.

Agricultural Tenancies.

8. Eleven tenancies comprise 164-16 dry land, 1-30 wet land and 1-20 garden land. Eleven landless tenants cultivate. All the contracts are in money terms. The total tenancy due on account of this land is Rs. 221 working at less than a rupee per acre. Tenants have continued for years on their respective cultivation holdings, and all tenancies are oral agreements.

5 survey Nos. have been cultivated by the same tenants			
			hereditarily,
2	for 40 years
2 20 ..
1	..	No. has	.. 11 ..
3 have	.. 10 ..
1 has	.. 9 ..
1 7 ..
4 have	.. 5 ..
1 has	.. 4 ..
2 have	.. 1 year

Agricultural Labourers.

9. Of 111 resident families, 32 are landless and tenancyless. They are :-

shepherds 10
grocer 1
mason 1
coolies 12
teacher 1
bhagelas 5
beggar 1
dependant 1

Wages are paid only in kind. Men get 2 measures of jawari per day, women 1½ measures.

10. Labour is scarce, but the demand for it is also low. The big landowner has numerous other richer villages to look to for his income, and so this village is practically neglected.

There are 39 bhagelas, but as in Banigandlapad they can hardly be called serfs,

Land Mortgage Debt.

11. There is no land mortgage.

Other Debt.

12. Of 111 families, 52 are debt-free. Fifty-nine owe Rs. 6,208, yielding an average debt per indebted family of Rs. 105-3-6. The kharif crop is white jawari and paddy is abi. There is no rabi crop. At the time of the inquiry, the jawari and paddy is not yet threshed and no payments made. So, the average of Rs. 105-3-6 represents the total of longstanding and seasonal debt.

13. The debt per resident family works at Rs. 55-14-10 nearly.

14. Forty-three debts are based on personal security, 6 on crop and 5 on both. Five are based on personal service.

15. The debts are :—

Rs.			
1,000 and more	in		1 case
500	2 cases
250	3 ..
100	13 ..
and less than Rs. 100	40 ..

16. Rates of interest levied are :—

25%	1 case
12%	21 cases
9%	30 ..
6%	1 case

No interest is charged in 6 cases.

17. The debts have lasted for :—

4 years	in	..	3 cases
3	4 ..
2	23 ..
1 year	20 ..
6 months	1 case
1 month	8 cases

18. The money-lenders are :—

Komti sowcars	in		51 cases
Reddy raiyat	..		1 case
Telanga raiyats	..		2 cases
.. carpenters	..		5 ..

19. Main causes for the debts are :—

household expenses	in	.. 35 cases
marriage	„	.. 5 „
accumulation of debt	„	.. 1 case
payment of tenancy dues	„	.. 7 cases
cultivation expenses	„	.. 1 case
purchase of bulls	„	.. 3 cases
„ land	„	.. 1 case
money-lending business	„	.. 1 „

Five debts are due to miscellaneous causes in each case.

20. Out of Rs. 6,208. Rs. 3,200 is productive debt. Rs. 2,167 is due, out of the total debt, to two Komti sowcars.

Seed Supply.

21. Most of the raiyats preserve seed. The few who borrow pay interest at 25% in kind for the season.

How produce is disposed of

22. Very little goes out of the village for sale. to Ashavaraopet.

General.

23. Milk supply is very poor. The raiyats have poor health and they do not appear to have sufficient to live upon. They drink the water of a small brooklet nearby, and from pits dug in its bed during summer. There is one toddy shop, but all the raiyats drink heavily.

24. Village statistics with regard to cattle and ploughs, are not available.

25. There is no cycle nor sewing machine. There is no one literate.

26. Disputes are settled by the big landholder's son who lives at Ashavaraopet.

27. Achyutapur is poor in soil and population, but the raiyats are much poorer in health and spirits than they ought to be. The climate is good and there is ample land. With good means of communication and co-operative help they ought to be able to live quite well.

VILLAGE

Agricultural

No. of Patta	Name of Pattadar	Name of actual occupant	Survey No.
1	Raja Kandimalla Venkatrama Narasimha Rao.	R. K. Venkatarama Narasimha Rao.	1 2 3 4 5 6 7 8 9 11 12 13 14 15 16 17 18 19 20 21 22 23 24 25 26 27 28 29 30 31 32 33 34 35 36 37/1 37/2 38 39 40 41 42 44 45

ACHYUTAPUR.

Holdings.

EXTENT OF LAND OCCUPIED			No. of bits	Extent of fallow land	Cultivated by occupant or tenant	Main occupation of landholder	Additional occupation if any
D.	W.	G.					
1-24	Tenant	Employed in Samasthan service.	Agriculture through bhagelas.
9-21	do		
11-12	do		
6-1	do		
11-23	11-23			
9-19	9-19			
6-11	inam to tenant		
10-38	Tenant.		
2-23	do		
6-29	..	1-20	do		
1-7			
..	1-7	do		
2-21	do		
0-24	0-24			
1-32							
1-27							
2-6							
..	1-36						
..	1-0						
..	1-34						
..	1-35						
..	2-24						
..	0-39						
..	1-17						
..	1-27						
..	1-4						
..	1-17						
..	1-23						
..	0-15						
..	1-25						
..	1-25						
..	2-2						
..	1-23						
..	0-15						
0-10	0-10			
..	1-5	1-5			
0-27	0-27			
..	1-20						
..	0-30						
..	0-23						
..	1-30						
..	1-36						
13-20	13-20			
9-22							

VILLAGE

Agricultural

No. of Patta	Name of Pattadar	Name of actual occupant	Survey No.
			46
			47
			48
			49
			50
			51
			52
			53
			54
			55
			56
			57
			58
			59
			60
			61
			62
			63
			64
			65
			66
			67
			69
			70
			71
			72
			73
			74
			75
			76
			77
			79
			80
			81
			82
			83
			84
			85
			86
			87
			88
			89
			91
			92

ACHYUTAPUR.

Holdings—(contd.)

EXTENT OF LAND OCCUPIED			No. bits	Extent of fallow land	Cultivated by occupant or tenant	Main occupation of landholder	Additional occupation if any
D.	W.	G.					
8-32							
10- 5							
9-13		Tenant		
4-33	4-33			
..	0-25						
..	1-26						
10-13	do		
8-39	do		
3-20	do		
..	1-24						
..	1- 3						
7-32	..						
..	1-20						
..	1- 7						
..	1-11						
9-28	9-28			
7-20	..	1-20	Inam for		
8- 9	..	4- 0	carpenter		
15-37	Tenant		
6-37	do		
12-10	do		
10-28	do		
13-25	do		
8-29	8-29				
7-25							
13-25							
11-11	11-11				
2-33	2-33	..			
8-27	8-27				
15-25	15-25	..	(Pays on this 2 of the		
12-23	12- 3	..	assessed land revenue)		
3-20	3-20				
5- 3	5- 3				
13-14	13-14				
12-23	12-23				
11- 0	11- 0				
11-28	11-28				
11-31	11-31				
8-14	8-14				
10-12	10-12				
10-39	10-39				
10-23	10-23				
12- 7	12- 7				
11-38	11-38				

No. of Patta	Name of Pattadar	Name of actual occupant	Survey No.
			93
			94
			95
			96
			97
			99
			100
			101
			102
			103
			104
			105
			106
			107
<p>Out of S. No. 78 the following persons have been granted temporary pattas by Government. The total area of the "GAT" No. is acres 737-26. Out of this acres 82-14 is held by the raiya's and acres 125-0 by pattadar. one who so far as this No. is concerned appears to be the Makthadar getting 1/3 of the land revenue collected on the occupied area.</p>			
2	Uluvala Enkanna ..	Uluvala Enkanna ..	78
3	Konakalla Venkanna ..	Konakalla Venkanna ..	78
4	Madaboyina Venkayya ..	Madaboyina Venkayya ..	78
5	Palnati Venkayya ..	Palnati Venkayya ..	78
6	Macherla Ramayya ..	Macherla Ramayya ..	78
7	Gazula Venkanna ..	Gazula Venkanna ..	78
8	Nune Bramhayya ..	Nune Bramhayya ..	78
9	Gudishetti Bramhayya ..	Gudishetti Bramhayya ..	78
10	Sakala Veerayya ..	Sakala Veerayya ..	78
11	P. Kannayya ..	P. Kannayya ..	78
12	Ullaboyina Eerappa ..	Ullaboyina Eerappa ..	78
13	Uluvala Muthayya ..	Uluvala Muthayya ..	78
14	Anathi Veerabhadradu ..	Anathi Veerabhadradu ..	78
15	K. Venkatarama Narasimha-Rao.	K. Venkatarama Narasimha-Rao.	78

ACHYUTAPUR.

Holdings—(concl'd.)

EXTENT OF LAND OCCUPIED			No. of bits	Extent of fallow land	Cultivated by occupant or tenant	Main occupation of landholder	Additional occupation if any
D.	W.	G.					
15- 4	15- 4				
6-39	6-39				
15-26	15-26				
10-28	10-28				
12-23	12-23				
7-36	7-36				
13- 7	13- 7				
17-26	Tenant		
7-32	do		
5-16	do		
0-13	..	0-20					
0-29	0-29				
11- 4	11- 4				
2-35	2-35				
2- 5	Agriculture
2-15	do
3-20	do
5- 0	do
4-20	4-20				
4-10	4-10				
3-10	Agriculture.	
2- 0	2- 0				
2-10	2-10				
2- 3							
1-15	1-15				
1-35	do	
0- 5	do	Oil monger.
125-0							

VILLAGE
Agricultural

Serial No.	Patta No.	Name of Tenant	WHETHER		Survey No.
			Land owner	Land less	
1		Palnati Ramudu		*	1
2		Nune Brahmayya		*	2
3		Kommari Sathyalingam		*	3
4		Balchu Veerabhadradu		*	4
					8
					9
5		Allar Rauydu		*	11
6		Balchu Veerabhadradu			11
7		Nune Brahmayya			13
					14
8		Thalla Gurrappa		*	40
		Do			52
9		Balchu Veerabhadrudu			53
		Do			54
10		Palnati Pullappa		*	64
11		R. Veeramallu		*	65
12		Madaboyina Veeramallu		*	66
13		Thalla Gurrappa		*	67
		Do			69
14		Palnati Ramudu			79
15		Nadipelli Scethayya			102
16		Zaohulu Kowrayya		*	103

ACHYUTAPUR.

Tenants.

AREA CULTIVATED ON TENANCY			No. of fragments of the tenancy	Terms of Tenure	Additional occupation if any
D.	W.	G.			
1-24	Hereditary : Rs. 50 for all the lands cultivated by him in the village.	
9-21	40 years : Rs. 40	do
11-12	40 years	
6-1	1 year : Rs. 20	do
10-38	1 year	
2-23	4 years : Rs. 2 per year	
3-15	..	1-20	..	20 years : Rs. 12 including all land	
3-14	20 years	
..	1-7	Hereditary	
2-21	do	
..	0-23	10 years ; Rs. 12	do
10-13	5 years	
8-39	10 years	
3-20	10 years	
15-37	11 years : Rs. 20	do
6-37	7 years : Rs. 25	do
12-10	Hereditary : Rs. 15	do
10-28	5 years	
13-25	5 years	
3-20	Hereditary	
7-22	9 years : Rs. 15	do
5-16	5 years : Rs. 10	do

Cowherd

Money-lende
& merchant

VILLAGE ACHYUTAPUR.

Table of Bhagelas.

Serial No.	Name of master	Name of bhagela	Served for how long	Amount of debt	Interest if any	Remuneration to Bhagela
1	Kandimalla Venkata-rama Narasimharao ..	1. Suranani Paparao ..	2 years	Rs.	Food and clothes and B.G. Rs. 100 yearly.
		2. Gummadapu Venkaya	6 months	Food, clothes and B.G. Rs. 25 yearly.
		3. Savaram Muthigadu ..	2 years	50	..	30 manikas of jawari or dhan per month.
		4. Zagarapu Pottuvadu ..	2 years	80	..	do
		5. Chavram Veerayya ..	2 years	15	..	25 manikas of jawari or dhan per months.
		6. Kanamuru Guruvayya	2 years	60	..	do
		7. Kalapala Pottuvadu ..	2 years	70	..	do
		8. Junguluru Gaddigadu	2 years	50	..	do
		9. Gaddam Muthigadu ..	2 years	25	..	do
		10. Gaddam Akkulugadu..	2 years	do
		11. Podaturi Pesigadu ..	2 years	40	..	do
		12. Kotamarri Seshigadu ..	2 years	35	..	do
		13. Bodapati Bhadrigadu	2 years	80	..	do
		14. Chatla Pulligadu ..	2 years	80	..	do
		15. Rayila Sommuudu ..	2 years	50	..	do
		16. Avala Mukkayya ..	2 years	40	..	do
		17. Thelura Ramudu ..	2 years	30	..	do
		18. Datla Venkadu ..	2 years	25	..	do
		19. Bodapati Purigadu ..	2 years	30	..	do
		20. Datla Ramudu ..	2 years	25	..	do
		21. Madaboyina Enkanna.	2 years	25	..	do
		22. Geddala Papigadu ..	2 years	50	..	do

			Rs.		
		23. Bonuboyina Enkanna.	2 years	10	.. 25 mankias of jawari or dhan per month.
		24. Kobipe Venkadu ..	2 years	25	.. do
2	Maccharla Nagayya ..	*1. Kinnere Pulappa ..	5 years	25	.. 25 manikas of jawari monthly & chapals.
		2. Kasina Lachudu ..	2 years	20	.. 25 manikas of jawari monthly & kamali.
		3. Raghav Papudu ..	2 years 25 manikas of jawari monthly, one dhoti and loin cloth.
		4. Madiloyina Pullayya..	4 years	20	.. 25 manikas of jawari monthly.
3	Nadapalli Seethayya ..	1. Katkola Veeranna ..	5 years	25	.. Yearly one khandi jawari.
		2. Zanaboyina Ramanna.	2 years	10	.. Yearly one khandi jawari, chapal, kambal and dhoti.
		3. Sangam Ramudu ..	1 year	20	.. Monthly 25 manikas of jawari.
		4. Marthi Mallayya ..	8 years	20	.. do kambal, chapal & dhoti.
4	Palodgula Ramayya ..	1. Nakka Malligadu ..	1 year	12	.. 25 manikas of jawari or paddy.
5	Adla Raiyodayya ..	1. Sakelala Malladu ..	1 year Food plus Rs. 20 yearly.
6	Jangareddy Ramayya..	1. Gantasala Polegadu ..	2 years	10	.. Monthly 20 manikas of jawari or paddy, kambal and chapal.
7	Balchu Veerabhadradu ..	1. Datla Veerayya ..	1 year	30	.. 25 manikas of jawari, kambal & chapal.
		2. Dodakula Iy nna ..	8 years 20 do
8	Thallur Appayya ..	1. Ullaboyina Pollayya ..	1 year 25 do
		2. Kondamuchu Gauraya	2 years

*Thirty "manikas" per khandi out of produce of the master's lands is given to Bhagelas as yearly bonus for distribution as among the 22.

One "Manika" equals $2\frac{1}{4}$ local measures.

One "Khandi or Putti" equals 400 local manikas.

No.	Name of the head of family	Amount of debt	Security	TERMS	
				In money	In kind
		Rs.			
1	Nadapalli Seethayya ..	1,000	Personal	6	..
2	Addla Rayudu Ayya ..	200	do	9	..
3	Balsa Subayya ..	400	do	9	..
4	Sasani Ramayya ..	900	do	12	..
5	Manika Lingamma
6	Sakkirala Pullappa
7	Sakkirala Chinna Pullappa
8	Thalla Ramulu
9	Thalla Gunappa
10	Sakkirala Polayya
11	Ellika Earayya ..	30	Personal	9	..
12	Janaboina Ramanna ..	12	..	(No interest— servant)	..
13	Mallathi Veeramma
14	Ganapati Malligadu ..	10	Personal	12	..
15	Ganapati Makkayya ..	400	do	12	..
16	Paladugala Ramayya ..	600	do	9	..
17	Ankatha Veerabhadradu
18	Wanaparti Darayya ..	25	do	9	..
19	Santapuri Parmayya
20	Nimmala Papayya
21	Mothapalli Polayya ..	50	Personal	9	..
22	Guntapalli Pentayya ..	100	do	9	..
23	Paniganta Jogayya
24	Akula Latchamma
25	Macharla Nagayya ..	300	do	9	..
26	Thalur Appayya
27	Jangayya Reddy Ramayya ..	110	do	9	..
28	Adham Venketa Ramayya
29	Noona Veerabhadradu ..	100	do	9	..
30	Noona Chimayya ..	20	do	9	..
31	Noona Brahman ..	100	do	9	..
32	Noona Venketappayya ..	150	do	9	..
33	Saili Narsimham
34	Saili Venkanna ..	20	do	9	..

ACHYUTAPUR.

Land Security).

For how long has the loan lasted	Name of money-lender	Class	Cause for debt
2 years	Seemakurthy Lingayya : aswarapet).	Komti	Money-lending business.
do	Kanagala Munayya (Ellore)	Komti	Marriage.
do	Nadapalli Seethayya :	do	do
do	do	do	do
do	Seemakurthy Lingayya : (Aswarapet).	Komti	Purchase of bulls.
..
..
..
..
..
1 year	Nadapalli Seethayya :	Komti	Land revenue.
do	do	do	Purchase of clothes.
..
4 years	Dara Seethayya : (Dammapett).	Komti	Miscellaneous.
do	do	do	L. R. purchase of clothes & bulls.
1 year	Kondapuri Subbayya : (Dinsantla).	Komti	Agriculture.
..
1 year	Salradi Parayya :	Komti	Purchase of clothes.
..
..
4 years	Nadapalli Seethayya :	Komti	L. R. and clothes.
2 years	do	do	Purchase of land.
..
..
2 years	Mahukali Subbayya : (Dammapet).	Komti	L. R. and household expenses.
..
3 years	Seemakurthy Lingayya :	Komti	Marriage.
..
2 years	Dara Sanayya : (Dammapet)	Komti	Miscellaneous.
1 year	do	do	L. R.
3 years	do	do	Miscellaneous.
2 years	do	do	do
..
1 month	Salradim Parayya :	Komti	L. R.

VILLAGE

Debts (Other than

No.	Name of the head of family	Amount of debt	Security	TERMS	
				In money	In kind
35	Saili Chinna Venkanna ..	25	Personal	12	..
36	Saili Veeramma ..	25	do	12	..
37	Panti Sathilingham ..	100	do	12	..
38	Konakalla Lachmi Narsu
39	Pakiria Kristamma
40	Saili Ankalu
41	Meregu Venkanna
42	Uppuru Muthyalu
43	Panakati Ramayya ..	200	do	12	..
44	Doodakula Rathya
45	Pakiria Subbayya
46	Ularala Muthyalu
47	Gujjalu Achalu
48	Pandala Mukkadu ..	10	Personal	12	..
49	Ularala Venkanna ..	200	do	12	..
50	Nallapothula Chinnayya ..	25	do	12	..
51	Jakkula Komarayya ..	60	do	25	..
52	Konakalla Narsimham
53	Konakalla Bhusnam
54	Kollu Seetharamayya
55	Konakalla Venkanna
56	Kalapagiri Nagasu
57	Muska Ramakka
58	Kalapasini Seetharamudu ..	16	do	12	..
59	Ooda Latchmadu
60	Elika Enkanna ..	180	do	12	..
61	Nalapala Mahalakshmi
62	Elika Papayya ..	60	do	12	..
63	Rajam Erradu ..	25	do	12	..
64	Rajam Venkamma ..	15	do	12	..
65	Konakalla Latchmayya
66	Thatla Putti
67	Kachina Ramudu
68	Elika Achamma
69	Pattada Audhianma
70	Rasur Muthamma
71	Mallapuli Huzur
72	Kollu Narsayya ..	25	Personal	12	..
73	Narasu Subbamma ..	20	do	12	..
74	Chinna Chiddalu ..	30	do	12	..
75	Pennaboina Veeraswamy

ACHYUTAPUR.

Land Security)—(contd).

For how long has the loan lasted	Name of money-lender	Class	Cause for debt
1 month	Saladin Parayya	Komti	L. R. and household expenses.
do	do	do	do
1 year	Thalur Appayya :	Reddy	Household expenses.
..
..
..
..
2 years	Dhara Muthayya :	Komti	Purchase of bulls.
..	(Dammamet).
..
..
..
1 month	Saladi Parayya :	Komti	L.R. and household expenses.
8 years	do	do	do
1 month	do	do	do
2 years	do	do	do
..
..
..
..
..
1 year	do	..	Household expenses.
..
2 years	Dara Muthayya :	Komti	L. R. and household expenses.
..	(Dammamet).
do	do	do	do
1 year	Saladi Parayya :	Komti	Purchase of clothes.
1 month	do	do	L. R.
..
..
..
..
..
..
2 years	Nadapalli Seethayya :	Komti	L. R. and purchase of clothes.
1 month	Saladi Parayya :	Komti	L. R. and household expenses.
1 year	do	do	do
..

VILLAGE

Debts (other than

No.	Name of the head of family	Amount of debt	Security	TERMS	
				In money	In kind
76	Guruchetty Polayya
77	Dasara Surayya ..	100	Personal	12%	..
78	Ragam Veerama;llu ..	30	do	12%	..
79	Palanati Chinna Kannappa
80	Palanati Pedda Kannappa ..	100	do	9%	..
81	Mathibona Venkanna ..	30	do	9%	..
82	Thalukoila Veeramma ..	25	do	(No interest—servant)	..
83	Yasoda Appayya
84	Pakanati Pullappa
85	Zonabaina Enkamma ..	10
86	Gajulao Venketranayya ..	25	Crop	9%	..
87	Machela Narayana ..	100	Personal	9%	..
88	Gajular Somayya
89	Madiboina Eramallu ..	10	Crop	9%	..
90	Madoboina Gangulu
91	Madiboina Chinnayya
92	Madiboina Venkanna ..	25	(No interest—servant)
93	Salaradi Parayya
94	Kondamuchu Narayadu
95	Kustna Muthyalu
96	Kinwa Pullappa ..	20	(No interest—servant)
97	Koila Ramudu ..	10	Personal	9%	..
98	Kachana Muthyalu ..	25	do	9%	..
99	Sangam Rajanna ..	20	(No interest—servant)
100	Marthi Lingayya ..	25	Crop	9%	..
101	Middini Venkayya ..	10	do	9%	..
102	Patuda Venkanna ..	25	do	9%	..
103	Marthi Venkamma ..	20	Personal	(No interest—servant)	..
104	Marthi Konajulu ..	10	Crop	9%	..
105	Maddina Ramudu ..	10	Personal and crop	9%	..
106	Chinna Ramdu ..	20	Personal	9%	..
107	Middina Nagulu ..	10	do	9%	..
108	Koiala Venketramdu ..	10	do	9%	..
109	Middina Muthyalu ..	25	do	9%	..
110	Kachana Kannamma
111	Kachana Papamma

ACHYUTAPUR.

Land Security)—(contd.)

For how long has the loan lasted	Name of money-lender	Class	Cause for debt
1 year	Saladi Pearayya :	Komti	L. R. Household expenses
6 months	do	do	Household expenses.
1 year	Nadapalli Seethayya :	Komti	L. R. and household expenses.
2 years	do	do	L. R.
2 years	do	do	Old debt.
..
..
..	Jagirdhar :	Elena	..
1 month	Macharla Nagayya :	Wadla	L. R. and household expenses.
3 years	do	do	do
..	do
1 year	do
..
2 years	Doragaru—Raja Kandimala Venketram Narsimha Rao :	Wadla Elena	Marriage.
..
..
..
2 years	Macherla Nagayya :	Wadla	Household expenses.
1 year	Nadapalli Seethayya :	Komti	L. R.
2 years	Macherla Nagayya :	Wadla	Household expenses.
1 year	Nadapalli Seethayya :	Komti	Purchase of clothes.
2 years	do	do	do
1 year	do	do	L. R.
1 year	do	do	L. R. and purchase of clothes.
2 years	do	do	Purchase of clothes.
do	do	do	Purchase of clothes and L. R.
do	do	do	do
1 year	do	do	Marriage and L. R.
do	do	do	L. R. and purchase of clothes.
do	do	..	L. R. and household expenses.
2 years	do	do	L. R. and purchase of clothes.
..
..

BANIGANDLAPAD.

Madira Taluqa.

This village is located about the centre of the peninsula of Hyderabad territory which projects into the Madras Presidency, to the south of the Warangal District.

2. Resident families number 253, and the population is 354 according to the Statistical Department Village Index. But this Index shows the resident families at 72. The present population exceeds 1,000.

Landholdings.

3. The area of the village is distributed thus :—

	Acres
dry land	1,270-28
wet land	51-30
garden land	37-15
village site	18- 9
rivulets, etc.	33-12
cart-tracks, etc.	4-22
phoot-kharab in survey numbers	19- 7
“gut” (unallotted area, etc.) ..	88-23
	1,523-26

On account of the tank being in disuse, the wet area is cultivated and assessed as dry land. Therefore the area entered as wet in the village records, is taken as dry in this investigation.

4. Pattadars number 121. In 15 pattas the lands are held by persons in no way related to the respective pattadars or their heirs. Occupants number 182. The size of the average dry land holding works at

$$\text{acres } \frac{1,322-18}{78} = \text{acres } 7-18 \text{ nearly}$$

and of garden land,

$$\text{acres } \frac{37-15}{50} = \text{acres } 0-30 \text{ nearly.}$$

5. The occupants are classified thus :—

			<i>d</i>	<i>g</i>
occupants holding	100 acres and more	..	0	0
Do	75 do	..	0	0
Do	50 do	..	0	0
Do	40 do	..	3	0
Do	35 do	..	1	0
Do	30 do	..	1	0
Do	28 do	..	1	0
Do	25 do	..	2	0
Do	22 do	..	8	0
Do	20 do	..	2	0
Do	18 do	..	2	0
Do	15 do	..	2	0
Do	12 do	..	12	0
Do	10 do	..	8	0
Do	8 do	..	13	0
Do	5 do	..	32	0
Do	2 do	..	35	4
Do	1 do	..	26	7
Do	20 guntas	..	16	18
Do	10 do	..	9	6
Do	less than 10 guntas	..	10	15
			178	50

Four hold garden land only.

6. Thirty-two do not cultivate their lands. They are engaged. :—

- 1 as carpenter
- 1 ,, mali-patel
- 1 ,, barber
- 3 ,, washermen
- 3 ,, grocers and sowcars.

The rest do nothing in particular.

7. Out of 150 cultivating occupants 34 cultivate their respective lands partly. Thirteen cultivate, having other professions as their main business, namely,

sowcar and grocer	..	1
grocer	..	1
weavers	..	3
putwari	..	1
cotton cleaners	..	2
majkuri	..	1
kalal	..	1

shepherd	1
carpenter	1
beggar	1

Three are shepherds by subsidiary profession. One hundred and thirty-four depend entirely on cultivation for their livelihood.

8. Cultivating occupants are classified thus :—

		<i>d.</i>	<i>g.</i>
cultivating occupants holding	100 acres & more	0	0
Do	75 ..	0	0
Do	50 ..	0	0
Do	40 ..	3	0
Do	25 ..	1	0
Do	30 ..	1	0
Do	28 ..	1	0
Do	25 ..	2	0
Do	22 ..	2+	0
		1 partly	
Do	20 ..	1	0
Do	18 ..	1+1	0
		partly	
Do	15 ..	1	0
Do	12 ..	8+1	0
		partly	
Do	10 ..	8	0
Do	8 ..	6+3	0
		partly	
Do	5 ..	19+5	0
		partly	
Do	2 ..	28+5	3+1
		partly partly	
Do	1 acre & more	10+8	5+3
		partly partly	
Do	20 guntas ..	8+4	12+5
		partly partly	
Do	10 do	8	4+1
		partly	
Do	less than 10 guntas ..	4+6	11+4
		partly partly	
		112+34	35+13
		partly	partly

Four garden holders cultivate their own lands,

9. Acres 95-4 dry land and 4-32 garden land passed hands during the last 25 years. The accompanying tables show that while most of these transactions were regular sales, more than a half of the acreage was transferred to the hands of cultivating occupants. Also, no one owns 50 acres or more in Banigandlapad. This makes it clear that in this region bordering on British territory, peasant proprietorship is more the rule than big zamindars. The raiyats show a high level of understanding, and this was perhaps the reason for their not having been subjected to irregular processes of land deprivations.

VILLAGE

Statement of

FROM PERSONS BELONGING TO CULTIVATING CLASSES

to person, belonging to cultivating class, and actually cultivating		to persons belonging to cultivating classes but not cultivating at present		to persons belonging to non-cultivating classes but actually cultivating at present		to persons belonging to non-cultivating classes and not cultivating at present	
Survey No.	Extent	Survey No.	Extent	Survey No.	Extent	Survey No.	Extent
189	5-23	187	0- 6 g	141	6-39
187	0- 5 g	224	0-23	89	10- 4
118	1-22	226	to.17-4	62	7-23
50	5- 0	69	3 27	257	7- 0
193	0-10					11	1-37
211	1-20					12	0-39
212	1-26						
213	0-32 g						
33	2-23						
248	2-16						
71	10- 7						
192	0 6 g						
129	0 4						
3	1 5						
206	1- 5 g						
32	8- 3 g						
191	0-12						
Acres	39- 3 dry land 1-26 garden land				21-19 dry land 0- 6 garden land		34-22d

BANIGANDLAPAD.

Land Transfers.

FROM PERSONS BELONGING TO NON-CULTIVATING CLASSES.

to persons belonging to cultivating classes & actually cultivating		to persons belonging to cultivating classes but not cultivating at present		to persons belonging to non-cultivating classes but actually cultivating at present		to persons belonging to non-cultivating classes and not cultivating at present	
Survey No.	Extent	Survey No.	Extent	Survey No.	Extent	Survey No.	Extent
Grand total	acres	95- 4 dr 1-32 ga	y land rden land			

VILLAGE BANIGANDLAPAD.

Statement of Land Transfers.

Kha- tha No.	Survey No.	EXTENT			From	To	How many years ago	How transferred
		D	W	G				
27	141	6-39	R. Chinna Pichayya ..	Neeralla Pullayya ..	3	debt developed to sale.
29	139	5-23	I. Musiliga du ..	Vemireddy Sangireddy ..	4 months	do
30	187	0-11	R. Chinna Pichayya ..	{ Emireddy Busireddy .. Kona Narayana ..	8	do
34	118	1-22	Gurala Venkatareddy ..	Avaluri Pullareddy ..	3	sale.
	59	5- 0	do ..	Vemireddy Venkatareddy ..	3	sale.
	p. 193	0-10	do ..	Emireddy Iyappureddy ..	8	sale.
42	211	1-20	Karnati Busireddy ..	Seelam Sidd reddy ..	10 months	sale.
	212	1-26				
	213	0-32				
51	33	2-28	Balasimati Nagayya ..	Thanneer Venkayya ..	15	sale.
52	243	2-16	T. Gopireddy ..	Lekkireddy Brahmareddy ..	11	sale.
	71	10- 7						
	192	0- 6	do ..	Eunam Ramireddy ..	10	sale.
55	129	- 4	S. Venkatareddy ..	{ S. Malla Reddy .. Ramareddy ..	6	sale.
	3	1- 5	do ..	{ Narala Hanimireddy .. Eduru Venkatareddy .. Seelam Mallareddy ..	8	sale.
59	224	0-28	Seelam Pichamma ..	B. Seetharamarao ..	5	debt developed to sale.
61	89	10- 1	Seelam Servireddy ..	Narala Pullayya ..	10	do

67	62	7-23	B. Chinna Lingayya ..	Kona Nagabyshan ..	7	debt developed to sale.
78	206	1-5	Vemire dy Kotareddy ..	S. Lachmir ddy ..	6	sale.
89	226, etc	17- 4	Obireddy ..	B. Seetharamarao patwari.	10	alleged usurpation without paying the pr mised consider tion.
98	32	8-38	B. Pedda Pulligadu ..	Kaza Appayya ..	12	do
101	257	7- 0	S. Kotareddy	Koppu Subbayya ..	19	debt developed to sal .
	11	1-37	T. Venkatareddy			
	12	0-39				
106	69	3-27	Balasami Ramayya ..	B. Seetharamayya ..	10	sale.
120	191	0-22	T. Ankala Reddy ..	B. Raghavareddy ..	17	sale.
					Total Acres ..95- 4	dry land.		
					4-32	garden land.		

10. Acres 4-17 is fallow on account of infertility. There are 10 agricultural wells, 8 in good condition and in use. Competition for land is very keen among the cultivating Reddy raiyats. Dry land is worth between Rs. 100 and Rs. 125 per acre, and garden land between Rs. 125 and Rs. 150.

Agricultural Tenancies

11. Fifty-eight tenancies comprise acres 276-22 dry land and 8-28 garden land. Only two are landless tenants. Thirty-three of the contracts are in money terms, 10 in crop terms, and 15 in terms of both. The contracts are for :—

12 years in	..	2 cases
10	..	1 case
8	..	4 cases
6	..	4
5	..	2
4	..	4
3	..	4
2	..	2
and 1 year	..	35

Practically all agreements are written on plain paper.

Agricultural Labourers.

12. Of 253 families, 22 are landless and tenancyless. They are :—

grocers	..	2
bangle-seller	..	1
vegetable-sellers	..	2
carpenters	..	5
tailor	..	1
bricklayer	..	1
oil-monger	..	1
potters	..	2
shepherd	..	1
sweetmeat-seller	..	1
village hakim	..	1
teacher	..	1
bhagela	..	1
beggars	..	2

Wages are paid mostly in money. Men get five annas per day, women 3 annas. On harvesting work, men get 4 measures per day, women 3 measures,

The bhagela system is practically absent in this tract, mostly on account of the absence of big zamindars with traditional *mamuls*. All the 30 cases entered in the bhagela list are in no way less conveniently placed than ordinary daily wage-earners.

Land Mortgage Debt.

13. There are only 2 land mortgages, the mortgaged area being acres 5-36 dry land and 19-0 wet land, that is, for the present purpose 24-33 dry land. The estimated value of this land is Rs. 4,500, and the debt is of Rs. 1,500.

14. Both are simple mortgages, one of them involving conditional sale after 6 years. In both cases 12 per cent. interest is charged.

15. One of the money-lenders is a Komti sowcar, the other is a Reddy raiyat.

16. One is accumulated debt, another was incurred for marriage expenses.

17. Both of them were incurred five years ago.

Other Debts.

18. Of 253 resident families, 141 are debt-free. One family owes land mortgage debt only and 111 owe debt based on security other than land. The total non-land mortgage debt is Rs. 22,354 (including the money-value of 17 khandis 19 maunds of jawari). The average debt per indebted family works at Rs. 201-6-2. The debt per resident family works at Rs. 94-4-6. The only important kharif crop is ground-nut, while yellow jawari and kapas are both rabi. At the time of inquiry, ground-nut is sold and about a half of the raiyats (those who sowed mainly kharif) have made their annual payments to sowcars. Many have borrowed for the rabi cultivation. Therefore, this figure of Rs. 201-6-2 represents the accumulated debt of previous years plus about a half of the borrowings during the current year. The longstanding debt appears to be comparatively light.

19. Eighty-one debts are based on personal security, 24 on crop security, 5 on both and one on personal service.

20. The debts are :—

Rs		
4,000 and more in	..	1 case.
1,000 do	..	3 cases
500 do	..	6 „
250 do	..	9 „
100 do	..	24 „
and less than Rs. 100	..	68 „

21. Rates of interest levied are :—

30per. cent in	..	17 cases
25 do "	..	2 "
24 do "	..	2 "
23 do "	..	4 "
22 do "	..	3 "
21 do "	..	4 "
20 do "	..	4 "
19 do "	..	4 "
18 do "	..	15 "
17 do "	..	2 "
16 do "	..	4 "
15 do "	..	5 "
13 do "	..	6 "
12 do "	..	36 "
and 9 do "	..	1 case

No interest is charged in 2 cases.

22. The debts have lasted for :—

12 years in	..	1 case
7 " "	..	1 "
6 " "	..	1 "
5 " "	..	1 "
4 " "	..	3 cases
3 " "	..	3 "
2 " "	..	11 "
1 year "	..	29 "
10 months "	..	1 case
8 " "	..	1 "
7 " "	..	1 "
6 " "	..	43 cases
5 " "	..	1 case
4 " "	..	6 cases
3 " "	..	3 "
2 " "	..	1 case
1 month "	..	3 cases
and 8 days "	..	1 case

23. Money-lenders are :—

Komti sowcars in	..	40 cases
Komti raiyats	..	5 "
Reddy sowcars	..	8 "
" raiyats	..	28 "
Deccani Muslim sowcars in	..	4 "
Telanga raiyats	..	6 "
" carpenter	..	1 case
" shepherds	..	3 cases
" masons	..	2 "
Madiga raiyat	..	2 "

In 12 cases the debts are due to several in each case.

24. Main causes for the debts are :—

household expenses in	..	65 cases
marriage	..	6 "
accumulation of old debt in	..	8 "
cultivation expenses in	..	1 case
purchase of land in	..	7 cases
" bulls in	..	8 "
" buffaloes in	..	4 "
" cows in	..	1 case
" goats in	..	1 "
" cart in	..	1 "
" house-site in	..	1 "
grocer's trade in	..	5 cases
house-building in	..	3 "

Out of Rs. 22,354, Rs. 14,047 is productive debt. There is no particular sowcar monopolising the bulk of money-lending business in the village.

25. Many transactions are in B.G. currency, but the O.S. rupee is the "money of account" in terms of which all calculations are made.

Seed Supply.

26. All preserve seed.

How produce is disposed of.

27. Kapas is taken by the raiyats to Errupalam the nearest railway station and sold there. Other produce is bought locally by merchants who come down from Madira at the harvest season.

General.

28. Milk supply is good. But the villagers use little of it : most of it is sold out of the village as ghee. Jawari is the staple food, and the general health of the people is quite good. There is no particular disease troubling the villagers. Drinking water is collected from a brooklet running by, or from pits dug in its bed during summer.

29. Village statistics with regard to cattle, ploughs, etc. are not available.

30. Twenty-six are literate in Telugu, one in Urdu. No one knows English. There are 5 sewing machines but no bicycle.

31. There is no panchayat organisation or spirit. All disputes are taken to court. There are two parties and disputes are frequent. Fifteen are professional litigants.

32. Villages near the frontier in Madira Taluqa have mostly small peasant proprietors. The population is on the increase and the demand for more cultivable land is increasing. Banigandlapad has no big zamindar but a big majority of the raiyats have small bits to manage with price of land and tencancy terms are rising year after year.

Patta No.	Name of Pattadar	Name of occupant	Survey No.
1	Seelam Kota Reddy	(a) S. Appa Reddy ..	103
		(b) S. Kota Reddy ..	56
		(c) S. Venkata Reddy ..	56
2	Akkamma Devaru	G. R. A. ..	8
		Akkamma Devaru ..	259
3	Kona Narayana ..	Kona Narayana ..	106
4	Midde Kotigadu ..	Midde Kotigadu ..	75
5	B. Seetharama Rao	(a) J. Jamalayya ..	128
			144
		(b) Puranam Pullayya ..	128
			144
		(c) J. Sathyanarayana ..	128
			144
		(d) Vadla Kotayya ..	128
		(e) B. Seetharama Rao ..	16
			246
			247
		(f) Seelam Malla Reddy ..	144
			150
		(g) Eduru Venkata Reddy ..	144
		(h) Narala Anani Reddy ..	144
		(i) Erram alla Venkata Reddy ..	1
6	Ennam Peddarami Reddy	(a) Ennam Peddarami Reddy ..	105
		(b) E. Anki Reddy ..	105
		(c) E. Peddahanuma Reddy ..	105
		(d) E. Chinna Hanumareddy ..	105
		(e) Gurela Mutha Reddy ..	105
7	J. Chinna Narasayya	J. Chinna Narasayya ..	111
8	Ennam Chinnaramireddy	(a) Ennam Chinnaramireddy ..	104
		(b) Gudur Venkatareddy N. ..	104
		(c) Gudur Narasireddy N. ..	104
9	Jamaji Venkatappayya	(a) Jamaji Venkatapapaya ..	242
	Ennam Pedda Ramireddy	(b) Chinna Narasayya ..	242
		(c) E. Chinna Ramireddy ..	242
		(d) E. Chinnahanumi Reddy ..	242
10	Bandari Purusothama Rao	Bandari Purusothamarao ..	82
11	Kurupati Ramayya	(a) Kurupati Ramayya ..	30
			36
		(b) K. Anavigadu ..	36
		(c) K. Pedda Errigadu ..	36
12	Marri Venkalu ..	Bandari Nagayya ..	p. 120
	Marri Sangayya ..		

BANIGANDLAPAD.

Holdings.

EXTENT OF LAND			Fallow	By whom cultivated	Main profession of occupant	Additional occupation if any
Dry	Wet	Garden				
337	Agriculture	
4-22	Tenant	do	
4-22	do	do	
0-22	do	
2-12	do	
9-9	Sowcar & grocer.	Agriculture.
3-32	Weaver	do
0-22	Agriculture	
0-37	do	
1-0	Beggar	do
4-20	do	
0-23	Agriculture	
0-37	do	
1-0	Tenant	Carpenter	
20-6	Patwari	Agriculture.
0-30	..	0-35	do	
..	do	
2-20	do	
2-23	do	
5-0	do	
2-20	do	
0-12	do	
1-85	Agriculture	
1-36	do	
1-35	do	
1-36	do	
1-35	do	
14-8	do	
9-27	do	
2-17	do	
2-17	do	
..	..	0-31	do	
..	..	0-32	do	
..	..	0-31	do	
..	..	0-31	do	
8-34	Tenant	Mali patel	
0-35	Agriculture	
2-21	do	
2-21	do	
2-21	do	
0-8	do	Shepherd.

Patta No.	Name of Pattadar	Name of occupant	Survey No.
13	Seelam Venkatareddy G. R. A.	Balasumati Pedda Pulligadu ..	37
14	Guruvareddy, etc.	There is no occupant. The land revenue is collected from persons grazing their cattle on the land.	146 etc.
15	Kone Narayana ..	(a) Kone Narayana ..	68
		(b) Mangala Kotayya ..	68
16	Balasumati Guruvayya ..	(a) Balasumati Guruvayya ..	67
		(b) Seelam Buchama Appireddy ..	67
17	Guruvareddy, Mallareddy, etc.	(a) Seelam Mallareddy ..	157
		(b) Thallapureddy Iswara Reddy ..	158
			159
			160
			161
		(c) Karnati Chinna Venkata ..	162
			163
			164
		(d) Karnati Pedda Venkatareddy ..	165
		(e) .. Pedda Appireddy ..	166
		(f) .. Chinna ..	167
		(g) Ennam Chinni Ramireddy ..	168
		(h) Goodur Venkatareddy ..	169
		(i) Goodur Narasireddy ..	198
		(j) Janaji Sathyanarayana
		(k) Baswaraji Ramalingeshwara Rao
		(l) Pasum urthy Elamanda
		(m) Emireddy Busireddy
		(n) Seelam Papireddy
		(o) Bandaru Pichivadu
		(p) Bandaru Yerrawadu
		(q) Emireddy Iyapureddy
		(r) Buggula Raghavareddy
		(s) Seelam Kotareddy
		(t) Madapati Trimularao
		(u) Bothatla Venkatappayya
		(v) Vecmireddy Sangireddy
18	Shaik Bhikan Sahib ..	Shaik Bhikan Sahib ..	186
19	Javalapurapu Jaganadharao ..	J. Suryanarayanrao ..	18
			41
			40
			155

BANIGANDLAPAD.

Holdings—contd.

EXTENT OF LAND			Fallow	By whom cultivated	Main profession of occupant	Additional occupation if any
Dry	Wet	Garden				
4-0	Tenant
106-35				
5-2				Tenant
5-2	do	Barber	..
4-16
4-16			
..	1-14	..	assessed & cultivated as dry land on account of tank being in dis-repair		Agriculture	..
..	1-14					
..	0-13	do	..
..	0-14	do	..
..	0-13	do	..
..	0-14	do	..
..	1-32					
..	0-18					..
..	0-19					..
..	1-0					..
..	1-0	do	..
..	0-28	do	..
..	0-15	do	..
..	2-29	do	..
..	1-7	Tenant		..
..	1-8	do		..
..	1-15	do	..
..	0-27	do	..
..	0-27
..	2-14	do	..
..	0-15	do	..
..	1-15	do	..
0-7	Mejkuri	Agriculture.
2-33	3-14	S. No. 18 & 155	Mali & police patel.	..
3-14	1-3	by tenant		
1-3				
2-22						

Patta No.	Name of Pattadar	Name of occupant	Survey No.
20	Javaji Sathyanarayana ..	(a) Javaji Sathyanarayana ..	142 217 260
		(b) J. J. Jam allayya ..	142 217 260
		(c) Bothatla Venkatappayya ..	95
		(d) Thanneer Venkayya ..	10
21	Eduru Venkatareddy ..	Edur Venkatareddy ..	73 p. 174 51
22	Seelam Lachmureddy ..	(a) Seelam Lachmireddy ..	152 205
		(b) Seelam Kotareddy R. ..	204
		(c) Ennam Ankireddy ..	p. 183
23	Seelam Mallareddy ..	(a) Seelam Mallareddy ..	p. 179 93
		(b) Thallapureddy Iswar Reddy ..	p. 179 93
		(c) Jawaji Jam allayya ..	130
		(d) Jawaji Sathyanarayana ..	130
24	Kurapati Venkayya ..	Kurapati Venkayya ..	91
25	Kona Narayana ..	Kona Narayana ..	103 107
26	Goodur Ramireddy ..	Goodur Ramireddy ..	208 78
27	Ramapurapu Chinna Pichayya.	Neeralla Pullayya ..	141
28	Eduru Venkatareddy	Eduru Venkatareddy ..	140 147
29	Enappanuri Musligadu ..	(a) Enappanuri Musligadu ..	139
		(b) Vemireddy Sangireddy ..	139
30	Ramapurapu Chinna Pichayya.	(a) Emireddy Busireddy ..	187
	R. Pedda Pichayya ..	(b) Kona Nagabushana ..	187
	R. Pullayya ..		
31	Seelam Siddareddy ..	Seelam Siddareddy ..	p. 2
32	Puranam Pullayya ..	(a) Puranam Pullayya ..	98
		(b) Puranam Kotayya ..	p. 9
33	Thallapureddy Udamlareddy	Thallapureddy Venkatareddy ..	p. 194
34	Gurala Venkatareddy ..	(a) Gurala Sangireddy ..	118 288
		(b) Vemireddy Venkatareddy ..	59
		(c) Avaluri Pullareddy ..	118

BANIGANDLAPAD.

Holdings—contd.

EXTENT OF LAND			Fallow	By whom cultivated	Main profession of occupant	Additional occupation if any
Dry	Wet	Garden				
5-32						
0-13						
0-12						
5-32						
0-13						
0-12						
14- 2						
0-22						
13- 0						
0-12						
9-39						
7- 1						
0-37	Agriculture.	..
..	..	0-14	do	..
0- 5	House site			
0- 7						
10- 0						
0- 7						
5- 4						
0- 4						
0- 4						
1-22	Tenant
2-30						
1-26						
..	..	1-39	Agriculture	..
9-33						
6-39	Tenant
8- 8						
1-16						
5-23	Agriculture	..
5-24						
..	..	0- 8				
..	..	0- 3		..	Grocer	Agriculture.
0- 9	Agriculture	..
8-13	do	..
0- 9	do	..
0- 9	Tenant		..
4- 6	do	..
..	..	0-33			do	..
5- 0	do	..
2- 3	do	..

Patta No.	Name of Pattadar	Name of occupant	Survey No.
		(d) Gurala Kotareddy ..	59
		(e) Thallapureddy Venkatareddy ..	59
		(f) Emireddy Iyappureddy ..	p. 193
35	Balasimati Achigadu ..	(a) Balasimati Achigadu ..	42
		(b) B. Devaswamy Gadu ..	42
36	Sakala Pichigadu ..	(a) S. Lingayya ..	p. 188
		(b) S. Venkayya ..	p. 188
		(c) S. Kankigadu ..	p. 188
37	Emireddy Busireddy ..	(a) Emireddy Iyappureddy ..	6
			p. 197
			p. 3
			202
			p. 175
		(b) Emireddy Busireddy ..	23
			p. 197
			p. 3
			202
			p. 175
		(c) Buggula Appireddy ..	23
			p. 3
			202
			p. 175
		(d) Buggula Raghavareddy ..	23
			p. 197
			202
			p. 175
			p. 3
		(e) Potteti Ramireddy ..	p. 181
		(f) Avaluri Pullareddy ..	p. 181
		(g) Mondri Venkataswamygadalu ..	p. 181
		(h) Emireddy Ellamanda ..	p. 181
		(i) Seelam Kotareddy ..	p. 181
		(j) Thallaupreddy Narasireddy ..	p. 181
38	Batta Ramaya ..	(a) Batta Ramayya ..	112
			p. 4
		(b) Karnati Venkatayya ..	112
			p. 4
39	Bandari Nagayya ..	(a) Bandari Nagayya ..	28
			46
			116
		(b) B. Appayya ..	28
			46
			116

BANIGANDLAPAD.

Holdings —contd.

EXTENT OF LAND			Fallow	By whom cultivated	Main profession of occupant	Additional occupation if any
Dry	Wet	Garden				
5- 0	Agriculture	
4- 8	Tenant	..	
..	..	1-10	..	do	..	
3-27	do	..	
3-28	do	..	
..	..	0- 4	..	do	Washerman	
..	..	0- 4	..	do	do	
85- 8						
0-12						
0- 4	House-site			
..	..	0-30				
..	..	0- 7				
8-29						
0-12						
0- 4	do			
..	..	0-29	do			
..	..	0- 1				
4-14	Tenant		
0- 2	do		
..	..	0-15				
4-15						
0-12						
..	..	0-15				
..	..	0- 8				
0- 2	do		
..	..	0- 2	House-site	..		
..	..	0- 2	do			
..	..	0- 2	do			
..	..	0- 2	do			
..	..	0- 2	do			
..	..	0- 2	do			
0-30	Tenant		
0- 3						
1-19	Agriculture	
0- 7						
1- 7						
4-19						
0- 5						
1- 6	do	Shepherd.
4-19						
0- 4						

VILLAGE
Agricultural

Patta No.	Name of Pattadar	Name of occupant	Survey No.
		(c) B. Venkayya	28 46 116
40	Dudekula Husain Saheb ..	(a) Dudekula Hussain Saheb ..	1 114
		(b) Dudekula Pedda Pakir Sahib.	1
		(c) Dudekula Chinna Pakir Saib	1
		(d) Dudekula Nasir Sahib ..	1 114
41	Dasari Chinna Rosigadu ..	(a) Dasair Chinna Rosigadu ..	76
		(b) Dasair Pedda Rosigadu ..	76
42	Karnati Busireddy ..	(a) Seelam Siddareddy ..	211 212 213
		(b) Kummari Nagulu ..	4
		(c) ,, Kasim ..	4
		(d) ,, Hanum'gadu ..	4
		(e) ,, Yerrigadu ..	4
		(f) ,, Bhadravayya ..	4
		(g) ,, Brahmavayya ..	4
43	Basala Narasimhaloo ..	Basala Narasimhaloo ..	13 15
44	Puranam Narasayya ..	(a) P. Pullayyya	10
		(b) P. Kotayya	10
45	Thallapureddy Venkatareddy N. R.	Thallapureddy Venkatareddy N. R.	117 195 240
46	Balasimati Venkata Appigadu	(a) Balasimati Venkata Appigadu	24
		(b) Do Guruvayya ..	24
		(c) Do Chinnayya ..	24
		(d) Do Ramayya ..	24
47	Thallapu Reddy Venkata Reddy N. R. ..	(a) Thallapu Reddy Venkata- reddy N. R.	251 250
		(b) T. Reddy V. Reddy ..	251 250 177
		(c) Emireddy Busireddy ..	177
48	Seelam Ankamma ..	(a) Seelam Ankamma ..	74
		(b) Seelam Ramireddy ..	74
49	Javaji Venkata Appayya ..	Javaji Venkata Appayya ..	70

BANIGANDLAPAD.

Holdings—contd.

EXTENT OF LAND				By whom cultivated	Main profession of occupant	Additional occupation if any
Dry	Wet	Garden	Fallow			
1- 7	Agriculture	Shepherd
4-19						
0- 5						
0- 3	Cotton cleaner	Agriculture
2- 0						
0- 4	Agriculture	
0- 4	do	
0- 3	Cotton cleaner	do
2- 0						
2-34	Weaver	do
2-34	do	do
1-20						
..	..	1-6				
..	..	0-32				
1-24						
0-32	}	Agriculture	Joint occupancy & division of yield.
0-32						
0-32	}	do	
0-21						
0- 3		Agriculture
0-12						
0- 3	..					
0- 4						
9-17	
..	..	0- 5	..	Tenant		
..	..	0-30				
0-13	Agriculture	
0-13						
0-14		do	
0-14	do	
9-19						
0- 8	..	0- 8				
0-22				
..	..	0-26				
0- 7						
0- 7						
2-22	do	..	
5- 4						
12-20						

VILLAGE
Agricultural

Patta No.	Name of Pattadar	Name of occupant	Survey No.
50	Boddam Narasimhaloo ..	(a) Boddam Narasimhaloo ..	47
		(b) Emireddy Iyapureddy ..	47
		(c) Bothatla Venkatappayya ..	47
51	Balasimati Nagayya ..	Thanneer Venkayya ..	33
52	Thallapureddy Gopireddy ..	(a) Lakkireddy Brahmareddy ..	248
		(b) Ennam Pedda Ramireddy ..	71
53	Buggula Chinna Nagireddy ..	(a) Buggula Chinna Nagireddy ..	192
		(b) Buggula Appireddy ..	252
		(c) Buggula Raghavareddy ..	189
		(d) Emireddy Iyapureddy ..	252
54	<i>Seelam Pichamma</i> Seelam Narasireddy .. Seelam Ankireddy .. Seelam Venkatareddy .. Guruvarreddy ..	(a) Seelam Ankireddy ..	252
		(b) Seelam Venkatreddy G. R. ..	190
		(c) Seelam Akkireddy ..	208
		(d) Seelam Uddanda Reddy ..	201
		(e) Seelam Kotareddy ..	190
		(f) Seelam Guruvarreddy ..	203
		(g) <i>Seelam Kotamma</i> ..	201
		(h) <i>Seelam Pichamma</i> ..	201
55	Seelam Venkatareddy Rami- reddy.	(a) Eduru Venkatareddy ..	3
		(b) Seelam Nalla Reddy ..	3
		(c) Seelam Malla Reddy ..	129
		(d) Naralla Hanimireddy ..	129
56	Bangayya Venkatappadu ..	(a) Bangayya Venkatappadu ..	90
		(b) Perugu Rosigadu ..	122
		(c) Perugu Rosigadu ..	90
57	Balasimati Venkatappigadu ..	Balasimati Venkatappigadu ..	122
58	Basala Pedda Kotappa ..	(a) Javaji Seshamma Subbayya ..	27
		(b) Basala Pedda Kotappa ..	126
		(c) Basala Pedda Kotappa ..	244
		(d) Basala Pedda Kotappa ..	245
		(e) Basala Pedda Kotappa ..	126
			244
			245

BANIGANDĪAPAD.

Holdings—contd.

EXTENT OF LAND				By whom cultivated	Main profession of occupant	Additional occupation if any
Dry	Wet	Garden	Fallow			
1-27	Kalal	Agriculture.
3-14		
4- 2		Agriculture.
2-28		
2-16		Agriculture.
10- 7		
..	..	0- 6		Agriculture.
2- 0		
..	..	0-19	Tenant	..
2- 0		Agriculture.
2- 0		
4- 0		Agriculture.
..	..	0-17		
..	..	0-14		Agriculture.
0-31		
..	..	0- 6		Agriculture.
..	..	0-15		
0-31		Agriculture.
..	..	0-14		
0-15		Agriculture.
..	..	0-15		
1-22		Agriculture.
1-22		
0-15	Agriculture	Agriculture.
0-16	do	
0-16	do	Agriculture.
0-22	do	
0-23	do	Agriculture.
0- 2	do	
0- 2	do	Agriculture.
0-39	Shepherd	
0- 5		Agriculture.
0-39	Agriculture	
0- 5		Agriculture.
1-18	Tenant	
5- 3		do
0-15		Agriculture.
..	..	0-15		
1-10		do
0- 8		Agriculture.
..	..	0- 4		

Patta No.	Name of Pattadar	Name of occupant	Survey No.
		(c) Basala Chinna Kotappa ..	126
			244
		(d) Basala Narasimhaloo ..	245
			126
			244
			245
		(e) Basala Chinna Venkamma ..	126
			244
			245
59	Seelam Pichamma ..	(a) Seelam Pichamma ..	223
			88
		(b) B. Seetharama Rao ..	224
		(c) Seelam Akkireddy ..	88
		(d) Seelam Kotamma ..	88
60	Dasari Shahi ..	Dasari Shahi ..	83
61	Seelam Servireddy ..	(a) Neeralla Pullayya ..	89
		(b) Seelam Servireddy ..	89
62	Basala Pedda Kotappa ..	(a) Basala Pedda Venkamma ..	35
		(b) Basala Vecraswami ..	53
		(c) Basala Narasimhulu ..	55
		(d) Basala Pedda Kotappa
		(e) Basala Chinna Kotappa
		(f) Basala Chinna Venkamma
63	Kona Narayana ..	Kona Narayana ..	77
			66
64	Puranam Pullayya ..	Puranam Kotayya ..	138
65	Kalasani Eeramma ..	Kalasani Eeramma ..	118
66	Shaik Lal Sahib ..	Shaik Lal Sahib ..	85
			84
67	Balasimati Chinna Lingayya ..	Kona Nagabushna ..	62
68	Raipati Venkayya ..	Raipati Venkayya ..	34
69	Balasimati Pedda Pulligadu ..	Balasimati Pedda Pulligadu ..	26
70	Kosur Ramalingam ..	(a) Kosur Ramalingam ..	127
		(b) Manchinilla Kotayya ..	127
71	Balasimati Pedda Pulligadu ..	(a) B. Vankadu ..	44
		(b) B. Eerigadu ..	39
		(c) B. Basigadu
		(d) Nandu Guruvayya
		(e) Nandu Venkadu
		(f) Nandu Nagadu
		(g) Kurupa Pedda Eerigadu
		(h) .. Ramayya

BANIGANDLAPAD.

Holdings—contd.

EXTENT OF LAND				By whom cultivated	Main profession of occupant	Additional occupation if any
Dry	Wet	Garden	Fallow			
1-11	Agriculture	
0-7	
..	..	0-4	
1-10	
0-8	
..	..	0-5	
1-11	do	
0-7	
..	..	0-4	..	Tenant	..	
..	..	2-5	
4-6	
0-28	
8-18	do	..	
4-7	
4-21	
10-4	do	Sowcar & merchant	
5-2	Tenant	..	
6-12	Agriculture	
6-11	do	
10-39	
4-29	
4-28	
4-29	
4-32	
10-1	
5-16	
4-35	Tenant	..	
5-39	Agriculture	
4-18	
7-23	
5-36	do	
0-32	Tenant	..	
0-15	do	..	
0-15	Carpenter	Agriculture
0-24	
0-23	
0-24	
0-24	do	..	
0-23	do	..	
0-24	do	..	
0-12	
0-12	

VILLAGE

Agricultural

Patta No.	Name of Pattadar	Name of occupant	Survey No.
		(i) Kumpa Anvigadu
		(j) Kurupati Venkadu
		(k) B. Summigadu
		(l) B. Venkadu
		(m) Kothapelli Kotigadu
		(n) B. Gurevadu
		(o) B. Chinayya
		(p) B. Ramayya L...
		(r) B. Pedda Pulligadu
		(s) B. Lachigadu
		(t) B. Chinna Pulligadu
		(u) B. Chandrigadu
		(v) B. Muthigadu
		(w) B. Venkayya C.
		(x) (6 sons of B. Achigadu
72	Kona Nagabushna ..	(y) B. Devasawamigadu
		(a) Kona Nagabushna ..	64
			63
		(b) Mutharapu Ramayya ..	64
73	Seelam Papireddy ..	(a) Seelam Papireddy ..	63
			125
			72
			92
			185
		(b) Emi Reddy Busi Reddy ..	181
74	Ammirani Buchanna ..	(a) A. Buchanna ..	181
			182
			8
	.. Ramanna ..	(b) A. Ramanna ..	182
			241
			8
		(c) Neerala Pullayya ..	241
		(d) Kona Narayana ..	132
75	Seelam Siddareddy ..	(a) Seelam Malla Reddy ..	80
			101
	Obireddy Phakir Reddy, etc...	(b) Shaik Bhikkan Sahib } ..	
		(c) Obireddy Rosireddy } ..	
76	Erramalla Venkatareddy ..	(a) Erramalla Venkatareddy ..	215
			216
		(b) Thallapureddy Kotareddy ..	215

BANIGANDLAPAD.

Holdings—cont.

EXTENT OF LAND				By whom cultivated	Main profession of occupant	Additional occupation if any
Dry	Wet	Garden	Fallow			
0-12						
0-36						
0-24	Tenant		
0-23	do		
0-24	do		
0-18	do		
0-18	do		
0-17	do		
0-18	do		
0.12	do		
0-12	do		
0-11	do		
0-12	do		
0-12	do		
0-12	do		
0-36	do		
0-35	do		
6-10						
3-22						
6-10	do		
3-22						
8- 6						
5-38						
17-16						
..	..	0-11				
4-30						
4-30						
6-35						
0- 5						
3-17	Tenant		
1-30						
0- 6						
1-31	Tenant		
3-17						
0- 5						
10- 0	do		
15- 8	Agriculture	
4- 0						
..	..	8- 1				
5-29						

Patta No.	Name of Pattadar	Name of occupant	Survey No.
77	Banigandlapati Narayana Rao	(a) Banigandlapati Narayana Rao ..	87
		Rao ..	199
			5
		(b) Bungayya Venkatappudu ..	87
78	Vemireddy Kotareddy ..	Seelam Laclmireddy ..	206
79	Seelam Ramireddy ..	Seelam Ramireddy ..	124
80	Wader Pichigadu .. ,, Erradu ..	(a) Wader Pichigadu ..	21
			11
		(b) Wader Erragadu ..	17
			21
			11
			17
81	Javaji Venkayya ..	(a) Javaji Venkatappayya ..	109
		(b) Javaji Venkayya ..	7
			210
		(c) Javaji Hanumayya ..	109
			7
		(d) Bothatla Venkatappayya ..	210
			7
82	Thaneer Venkayya ..	(a) Thaneer Venkayya ..	22
			20
		(b) T. Chinthayya ..	22
			12
		(c) Kona Narayana ..	12
83	Seelam Pullareddy ..	Seelam Chinna Venkatareddy ..	209
84	Nandu Nagayya ..	Nandu Nagayya ..	25
85	Malipati Venkatarama Raju ..	M. Seetharama Rao ..	261
			4
86	Bothatla Venkatappayya ..	Bothatla Venkatappayya ..	94
			176
87	Seelam Veera Reddy ..	Seelam Veera Reddy ..	102
88	Karnati Venkatareddy ..	(a) Gurala Muthareddy ..	p. 6
		(b) Karnati Siddareddy ..	p. 6
89	B. Seetharama Rao .. Obulu Reddy, etc. ..	B. Seetharama Rao ..	226
			228
			227
			229
			230
			231
			232
			233
			234

BANIGANDLAPAD.

Holdings—cont.

EXTENT OF LAND				By whom cultivated	Main profession of occupant	Additional occupation if any
Dry	Wet	Garden	Fallow			
10-21	Agriculture	
8- 1						
1- 0						
9- 0						
..	..	1- 5				
5-12						
1-31	do	
0- 4						
6- 5						
1-32	do	
0- 4						
6- 4						
1-29						
0- 7	S. No. 210 by		
..	..	0-23	..	tenant		
0-35						
0-34	do		
0- 8						
..	..	0-23				
0-14						
1- 6						
8-11						
1- 5	Agriculture	
0- 5						
0- 5						
..	..	1-21	do	
0-27	Tenant		
11-21	do		
0-20						
17-27						
0- 7						
6-31	do	
0-15	do	
0-16						
1-30						
2- 1						
1-26						
1-14						
1-16						
0-38						
1-33						
1-22						
1-22						

Patta No.	Name of Pattadar	Name of occupant	Survey No.
			235
			236
			237
			238
90	Kaza Appayya ..	Ennam Pedda Ramireddy ..	p. 196
91	Manchnilla Kotayya ..	Manchnilla Kotayya ..	101
92	Bangayya Venkatappudu ..	(a) Bangayya Venkatappudu ..	121
		(b) Perugu Rosigadu ..	121
93	Emireddy Sangireddy ..	Vemireddy Sangireddy ..	178
			97
94	Bakkathatla Ankalingadu ..	(a) Bakka Thatla Nagadu ..	115
		(b) Bakkathatla Narayana ..	115
95	Dudekula Husain ..	(a) Seelam Siddareddy ..	p. 182
		(b) Narala Neerareddy ..	p. 182
96	Goodur Kotareddy ..	(a) Javaji Jamallayya ..	170
		(b) J. Sathyanarayana ..	172
		(c) Bothatla Venkatappayya ..	173
		(d) Goodur Kotareddy ..	171
		(e) Ramapurapu Chinna Pichiah
		(f) Seelam Kotareddy
97	Hari Surya Narayana ..	Hari Buchigadu ..	134
98	Balsimati Pedda Pulligadu ..	(a) Balsimati Sangayya ..	5
		(b) .. Venkateshigadu ..	5
		(c) Kothapelli Kotigadu ..	5
		(d) .. Subbadu ..	5
		(e) .. Guruvadu ..	5
		(f) Kaza Appayya ..	32
99	Vemireddy Rangareddy ..	(a) Vemireddy Rangareddy ..	50
	.. Venkatareddy ..		52
		(b) Vemireddy Venkatareddy ..	53
			50
			52
			58
100	Puranam Narasayya ..	(a) Puranam Kotayya ..	151
	.. Pullayya ..	(b) Puranam Pullayya ..	151
101	Seelam Kotareddy ..	Koppu Subbayya ..	257
			11
	Thallapu Venkatareddy ..		12
102	Sakala Pichigadu ..	(a) S. Lingayya ..	57
		(b) S. Kanikigadu ..	57
		(c) S. Venkayya ..	57

BANIGANDLAPAD.

Holdings.--(contd.).

EXTENT OF LAND				By whom cultivated	Main profession of occupant	Additional occupation if any
Dry	Wet	Garden	Fallow			
1-24						
1- 0						
1-28						
0-26						
..	..	0- 6				
1-38						
0- 7						
0- 8						
0-21						
10-15						
1-25	Tenant		
1-26		Agriculture	
0- 5	House site do			
0- 6			
0-14	..	0-26				
0-15	..	0-25				
0-14	..	0-25				
0-22	..	0-38	..	Tenant	..	
0-11	..	0-19	..		Agriculture	
0-11	..	0-19				
7-36	do		
3-23	do		
3-23	do		
1- 7						
1- 8	do		
1- 8						
8-38	Agriculture	
6-29	do	
4-17						
2-36						
6-38						
4-18						
2-36						
5-16						
1-31						
7- 0	Tenant	Sowcar & merchant	
1-37						
0-39						
1-12	do		
1-11	do		
1-12	do		

Patta No.	Name of Pattadar	Name of occupant	Survey No.
103	Seelam Ankireddy	(a) Seelam Ankireddy	99
		(b) S. Chinna Venkatareddy	100
			99
			100
104	Narala Hanumureddy	Narala Nanumureddy	38
			13
			14
			15
105	Pasumorthy Appayya	Pasumorthy Appayya	45
106	Balasi Ramayya	B. Seetharamayya	69
107	Kadumala Sidda Reddy	Kadumala Sidda Reddy	153
			154
108	Vemireddy Venkatareddy	Vemireddy Venkatareddy	49
109	Neerala Pullayya	Neerala Pullayya	200
110	<i>Kamasain Sangamma</i>	<i>Kamasain Sangamma</i>	315
111	Sakala Lakshmaidu	(a) S. Lingayya	225
		(b) S. Anka Lingudu	225
		(c) S. Venkayya	225
		(d) S. Kanikigadu	225
112	Chinnaru Kotigadu	(e) Seelam Venkatareddy	148
	Seelam Narasireddy	(b) „ Ankireddy	148
	„ Ankireddy	(c) Chinnuru Ramayya	148
	„ Venkatareddy		
113	Emireddy Iyappureddy	Emireddy Iyappureddy	48
114	Madapati Trimala Rao	Madapati Trimala Rao	218
			219
			222
			220
			121
115	Emireddy Iyappureddy	(a) Emireddy Iyappureddy	184
	Buggula Appireddy	(b) Buggula Appireddy	184
116	Avaluri Pullareddy	Avaluri Pullareddy	207
117	<i>Kona Ramalakshmi</i>	Kona Narayana	7
118	Kona Narayana	Kona Narayana	133
119	Emireddy Busireddy	(a) Emireddy Busireddy	79
			81
		(b) Thallapureddy Ankalareddy	79
			81
120	Thallapureddy Ankala Reddy	Boggula Raghavareddy	191
121	Boggula Chinna Nagireddy	Boggula Chinna Nagireddy	9
122	Eduru Venkatareddy	(a) Eduru Venkatareddy	145
		(b) Seelam Kotareddy	145

BANIGANDLAPAD.

Holdings.—(contd.)

EXTENT OF LAND				By whom cultivated	Main profession of occupant	Additional occupation if any
Dry	Wet	Garden	Fallow			
5- 6						
5-34						
5- 6						
5-34						
9- 3						
1-13						
2- 9						
1- 4						
14-38	Tenant	Sowcar & merchant	
3-27						
7-11	Agriculture	
..	..	2- 1				
10-12						
3- 4	Tenant	..	
5-30	do	..	
0- 9	Cultivate once in four years.	Washerman	
0- 9						
0- 8						
0- 9						
3- 7						
1-23						
1-24	Agriculture	
10-28						
1-18	Tenant		
0-35						
..	..	0-35				
1- 4						
2- 6						
0-14						
0-15	do		
..	..	1-33	..	do		
6- 8						
6-19						
2-25						
5-23						
2-25	Agriculture.	
5-29						
..	..	0-22				
8-28						
2- 2						
2- 2						

VILLAGE
Agricultural

Patta No.	Name of Pattadar	Name of occupant	Survey No.
123	Seelam Rami Reddy	Seelam Siddareddy	123
124	Kona Nagabushna	Kona Nagabushna	61
125	Thanneer Basawigadu	Thanneer Basawigadu	2
126	Bellamkonda Venkataramayya	B. Narasimayya	29
			<i>Inams.</i>
127	<i>Goodur Mahalakshamma</i>	<i>Goodur Mahalakshamma</i>	96
128	Puranam Pullayya, etc.	(a) Puranam Pullayya	135
			136
			137
		(b) Puranam Narasayya	135
			136
			137
129	Akkamma Devaru	Akkamma Devaru	258
130	Bellamkonda Narasayya	Bellamkonda Narasayya	143
131	Balsimati Lingayya, etc.	B. Venkudu	43
		B. Eerigadu	43
		B. Basigadu	43
		Nandu Guruvayya	43
		Nandu Venkadu	43
		Nandu Nagudu	43
		Kurupati Venkadu	43
		Kurupati Pedda Eerigadu	43
		Kurupati Anvigadu	43
		Kurupati Ramayya	43
		B. Sanwadu	43
		B. Venkudu	43
		Kothapelli Kotigadu	43
		B. Guruvadu	43
		B. Channayya	43
		B. Ramayya	43
		B. Venkatappugadu	43
		B. Pedda Pulligadu	43
		B. Chinna Pulligadu	43
		B. Lachigadu	43
		B. Chandrigadu	4g
		B. Muthigadu	43
		B. Venkayya C.	43
		(6 sons of) B. Achigadu	43
		B. Devaswamigadu	43
132	Shaik Bhikkan Sahib	Shaik Bhikkan Sahib	65
			86

BANIGANDLAPAD.

Holdings.—(contd.)

EXTENT OF LAND				By whom cultivated	Main profession of occupant	Additional occupation if any
Dry	Wet	Garden	Fallow			
0-17					Agriculture	
7-15				..		
8-22		
7-10	Tenant		
6- 2	do		
1-18						
4-33						
3-32						
1-18						
4-34						
3-32						
10-28	do		
7-12	do		
0-24						
0-25						
0-24						
0-24						
0-24						
0-36						
0-12						
0-12						
0-12						
0-25						
0-24						
0-24						
0-18						
0-19						
0-18						
0-18						
0-13						
0-12						
0-12						
0-12						
0-12						
0-12						
0-37						
0-36						
4-28	Tenant		
9- 4						

VILLAGE
Agricultural

Serial No.	Patta No.	Name of Tenant	WHETHER		
			Land owner	Land less	Survey No.
1	1	Emareddy Busireddy	*		56
2	2	(a) Seelam Venketreddy	*		8
		(b) Guruvareddy			259
3	5	Emareddy Appireddy	*		128
4	10	Jawaji Eerayya	*		8
		Enam Pedda Hanuma Reddy	*		
5	13	Banala Narsimhulu	*		37
6	15	Seelam Kotayya	*		68
7	16	Goodur Sangareddy		*	67
8	17	Bothalta Venketappayya	*		..
9	19	Bainganlapati Seetha Rama Rao	*		18
10		Bothatla Venketappayya	*		155
11	24	Bonga Venketappadu	*		91
12	27	Bhuggal Nagareddy	*		141
13	33	Seelam Rallareddy	*		194
14	34	Karnati Venketreddy	*		59
15	35	Banala Chinnakotappa	*		42
		Banala Narsimhulu	*		
16	36	Buggala Chinna	*		188
17	37	Buggala Raghavareddy	*		23
18	37	Do			202
19	38	Sappidi Venketaswamy	*		4

BANIGANDLAPAD.

Tenants.

AREA CULTIVATED ON TENANCY			No. of fragments of the Tenancy	Period of contract	Terms of Tenure	Additional occupation if any
Dry	Wet	Garden				
4-22	1	1 year	9 years : half crop	Putwari Shepherd
0-22	1	12 years	12 years : Rs. 55 annually with S. N. 25	
2-12						
1- 0	1	4 years	5 years : Rs. 70 annually including Vadla Kotayya's share in K. Ramulingam's Patta	
8-34	1	1 year	1 year : Rs. 110 annually	
4- 0	1	8 years	5 years: Rs. 50 down for 8 years	
5- 2	1	1 year	2 years : Half crop	
4-16	1	1 year	1 year : Half Crop and L. R. (Sub-Tenancy)	
2-15	1	1 year	1 year : Rs. 16 annually	
2-33	1	3 years	3 years : Rs. 10 annually	
2-22	1	1 year	1 year : Rs. 15 annually	
1-22	1	6 years	6 years : Rs. 10 annually	
6-39	1	1 year	1 year : Half crop plus L. R. $\frac{1}{2}$	
..	..	0- 9	1	1 year	2 years : Rs. 5 plus L. R.	
4- 8	1	1 year	1 year : Half crop (Sub-Tenancy)	
7-15	1	2 years	1 year : Rs. 40 down for 2 years	
..	..	0-12	1	6 years	1 year : Rs. 50 down for 6 years and l. r.	
4-14 $\frac{1}{2}$	1	1 year	2 years: Half crop and $\frac{1}{2}$ l. r.	
..	..	0-15	1	1 year	2 years : Rs. 6 annually	
0- 3 $\frac{3}{4}$	1	1 year	20 years : Half crop and l. r.	

VILLAGE
Agricultural

Serial No.	Patta No.	Name of Tenant	WHETHER		
			Land owner	Land less	Survey No.
20	45	Seelam Mallareddy	*		117
21		Karnati Venketreddy	*		195
22	48	Seelam Ramreddy	*		249
					74
23	53	B. Raghava Reddy			252
24	57	Bandari Appayya	*		27
25	59	Goodur Sangireddy			88
26		Narala Hunumreddy	*		88
27		Banigala Seetharamarao	*		223
28	61	Bandari Nagayya			89
29		Seelam Nallareddy			89
30	65	Bandari Appadu	*		113
31	69	Dasari Chinna Ramayya	*		26
32	70	Emireddy Appireddy	*		127
33	71	Ramalingeshwar Rao	*		44
					39
34	71	Banala Pedda Kotappa	*		44
					39
35	72	Seelam Kotareddy	*		64
					63
36	74	Ammanani Buchanna	*		132
		Do			241
		Do			241
		Do			8
37	74	Shaik Madar Sahib	*		101
					80
38	81	Wader Chintayya	*		210
39	84	Midde Venkayya		*	25

BANIGANDLAPAD.

Tenants.—(contd.)

AREA CULTIVATED ON TENANCY			No. of fragments of the Tenancy	Period of contract	Terms of Tenure	Additional occupation if any
Dry	Wet	Garden				
9-17	1	1 year	2 years : Rs. 105 plus l. r.	
..	..	0-5	1	1 year	1 year : Half crop l. r.	
..	..	0-30	1	1 year	3 years : Half crop plus $\frac{1}{2}$ l. r.	
2-22	1	1 year	2 years : Rs. 20 annually	
2-0	1	1 year	5 years : Rs. 10 annually plus l. r.	Shepherd
1-18	1	8 years	1 year : Half crop	
4-6	1	1 year	1 year : Half crop	
8-12 $\frac{1}{2}$	1	1 year	1 year : Rs. 18 annually (Sub-tenancy)	
..	..	2-5	1	1 year	1 year : Half crop plus $\frac{1}{2}$ l. r.	
5-2	1	3 years	5 years : Half crop plus $\frac{1}{2}$ l. r.	
10-4	1	1 year	4 years : Rs. 8 plus l. r.	Weaver
4-35	1	1 year	1 year : Rs. 70 annually with the lands on T. T. in page No. 5	
0-32	1	8 years	8 years : Rs. 80 down for 8 years plus l. r.	
0-15	1	4 years	3 years : Rs. 15 down for 3 years plus l. r.	
Shares of 4,5,6	of		2	8 years	1 year : Rs. 118 annually	
Shares of No. 2	of		2	3 years	10 years : Rs. 40 annually plus l. r.	
6-10	1	3 years	10 years : Rs. 30 do	
3-22	1	1 year	10 years : Rs. 25 do	
8-17 $\frac{1}{2}$	1	1 year	10 years : Half crop plus l. r.	
1-30 $\frac{1}{2}$	1	1 year	1 year : Half crop	
1-30 $\frac{1}{2}$	1	1 year	1 year : Rs. 11 annually	
1-5 $\frac{1}{2}$	1	1 year	5 years : Rs. 40 down for 6 years plus l. r.	
10-0	1	1 year		
1-6	1	1 year		
0-27	1	6 years		

VILLAGE
Agricultural

Serial No.	Patta No.	Name of Tenant	WHETHER		Survey No.
			Land owner	Land less	
40	85	Bandari Nagayya			261 4 115
41	94	Bandari Erradu	*		
42	96	Thallapu Reddy Venketreddy	*		
43	97	S. Venketreddy Enam Ramreddy	*		134
44	98	Emireddy Appireddy Banala Chinna Venkanna	*		5 5
45		Wader Erradu	*		
46	101	Gudur Sangireddy			257 11 12 57
47	102	Banaal Veeraswamy	*		
48	105	Wader Erradu			45
49	109	Thalapureddy Venketreddy	*		200
50	110	Seelam Appireddy	*		31
51	114	Narala Hanumireddy	*		218 219 222 220 221 184
52	115	Amireddy Ayyapureddy	*		207
53	116	Seelam Venketreddy	*		29
54	126	B. Seetharama Rao	*		96
55	127	Do	*		258
56	129	Seelam Venketreddy	*		148
57	130	B. Seetharama Rao	*		65
58	132	Bothala Venketappayya Jawji Sathayya Narayana	*		86

BANIGANDLAPAD.

Tenants—(contd.)

AREA CULTIVATED ON TENANCY			No. of fragments of the Tenancy	Period of contract	Terms of Tenure	Additional occupation if any
Dry	Wet	Garden				
11-21	1	1 year	3 years : half crop	Patwari
0-20						
1-30½	1	1 year	1 year : Half crop plus l. r.	
5-39/4			1	1 year	1 year : do	
17-36	1	5 years	12 years : Rs. 146 annually	
¾ of			1	1 year	1 year : Half crop plus l. r.	
10-28			1	10 years	9 years : Rs. 50 plus l. r. down for 10 yrs.	
1/9 of						
10-28			2	4 years	3 years : Rs. 80 annually	
7- 0				
1-37			1	1 year	6 years : Half crop plus ½ l. r.	
0-39			1	2 years	1 year : Half crop plus l. r.	
3-35	1	1 year	1 year : Rs. 40 annually	
14-38	1	1 year	3 years : Half crop plus ½ l. r.	
3- 4	1	1 year	2 years : Half crop	
5-30	1	1 year		
1-18	1	1 year		
0-35		0-35				
1- 4						
2- 6						
0-14	1	1 year	1 year : Rs. 6 annually plus l. r.	
..	..	1-33	1	4 years	2 years : Rs. 40 annually plus l. r.	
7-10	1	1 year	5 years : Rs. 30 annually plus l. r.	
6- 2	1	6 years	2 years : Rs. 30 annually	
10-28	1	12 years	5 years	
7-12	1	5 years	3 years : Rs. 50 annually	
4-28	2	1 year	4 years : Half crop	
9- 4						

VILLAGE BANIGANDLAPAD.

Table of Bhagelas.

Sl. No.	Name of Master	Name of Bhagela	Served for how long	Amount of debt	Interest if any	Remuneration to Bhagela
1	Banigandlapati Narayana	1. Marri Venkulu ..	1 year
2	Banala Chinna Kotappa ..	1. Ambothala Perba ..	1 year	Food plus B.G. Rs. 10 per year, one kambal and a pair of sandals yearly.
3	Banala Narasimham ..	1. Sangayya ..	1 day	Food plus B.G. Rs. 5 per year, one turban, one dhoti and a pair of sandals.
4	Banala Chinna Venkanna ..	1. Raipata Vagayya ..	1 year	Food plus B.G. Rs. 6 per year, one turban and one dhoti.
5	Bodedla Venkatappayya ..	1. Kurapati Papayya ..	1 year	Food plus B.G. Rs. 9 per year, 4 clothes and a pair of sandals.
6	Puranam Kotayya ..	1. Komhari Venkayya ..	1 year	1 bastha of jawari per month.
7	Jaga Venkatappayya ..	1. Kothapelli Kotigadu ..	1 year	Food plus B.G. Rs. 22 per year and 4 clothes.
8	Bandari Nagayya ..	Vodara Ponnigadu ..	2 years	Food plus B.G. Rs. 26 per year.
9	Bandari Appayya ..	1. Fakirgadu ..	1 year	Food plus B.G. Rs. 25 per year and 5 clothes.
		2. Venkayya ..	1 year	Food plus B.G. Rs. 20 per year and 4 clothes.
10	Seelam Sivareddy ..	Lalayya ..	1 year	Food plus B.G. Rs. Rs. 15 per year and 3 clothes.
11	Javaji Venkatappayya ..	Gopala Gadu ..	1 year	Food plus B.G. Rs. 16 per year and 4 clothes.
12	Kona Narayana ..	1. Pullayya	Rs. 100 per year.
		2. Madar Sahibu ..	1 year	One khandi jawari per year.
		3. Chinna Papareddy	3 seers of jawari per day.

13	Seelam Sidda Reddy ..	Muthamala Subbayya ..	1 year	Food and Rs. 20 per year and 5 pieces of loin cloth.
14	Bommala Lachamma ..	Javaji Veerayya ..	1 year	10 basthas jawari per year.
15	Erumala Rangareddy ..	Chalapalli Narasimha ..	1 year	6 do
16	Emireddy Kotareddy ..	Pa ingadi Kattadu ..	1 year	Food and eight annas per month and 3 pieces of loin cloth.
17	Gudur Ramareddy ..	Abbi Ramigadu ..	1 year	Food and Rs. 10 per year, 3 pieces of loin cloth and one chapal.
18	Bodladi Venkayya ..	Eerigadu ..	1 year	Food and Rs. 10 per year and 4 pieces of loin cloth.
19	Seelam Mallareddy ..	1. Buchigadu ..	1 year	Food and Rs. 20 per year and 4 pieces of loin cloth.
20		2. Muttalugadu ..	1 year	Food and Rs. 6 per year and 2 pieces of loin cloth.
	Boggula Nagareddy ..	Ramalinga Reddy ..	1 year	Food and Rs. 2 per month.
21	Yemireddy Arithyareddy ..	1. Appayya ..	1 year	Rs. 10 per month.
		2. Oodeandareddy ..	1 year	Food and Rs. 30 per month.
22	Emireddy Busireddy ..	1. Buchigadu ..	1 year	Food and Rs. 25 per year.
		2. Ellamandagadu ..	1 year	do
23	Eedru Venkatareddy	
24	Tallapureddy Venkatareddy ..	Malla Meri ..	1 year	Food and Rs. 22 per year.
25	Seelam Kotareddy ..	Rosigadu ..	1 year	Food and 8 annas per month.
26	Banigandlapati Seetha-ramarao.	1. Fakir Sahebu ..	1 year	10 Basthas jawari and Rs. 70 per year.
		2. Papigadu ..	1 year	Rs. 70 per year.

1 "Bastha" equals 100 local measures.

VILLAGE

Debts on

Serial No.	No. of patta	Name of Landholder	Survey No.	Extent of land involved	Present value in the market	Amount of debt
1	68	Raipati Venkayya ..	34	5-36 d	Rs. 700	Rs. 250
2	89	B. Seetha Rama Rao	19- 0 w	3,800	1,250

BANIGANDLAPAD.

Land Security).

For how long has debt last-ed	Terms	Money-lender's name and class	Cause for debt
5 years	12% S. M.	Gudur Rain Reddy : Reddy	.. Old debt and bull
5 years	12% S. M.	Adasumalli Seetharamayya : Konati	.. Marriage.

VILLAGE

Debts (other than

Serial No.	Name of the head of family	Amount of debt	Security
1	Balusumatta Venkayya Lingayya .	160 seers jawari ..	Crop
2	Pomila Kotigadu ..		
3	Balusumatta Chinna Pulligadu ..	100 seers jawari plus Rs.100	do
	Lachigadu		
4	Balusumatta Venkatasagadu		
	Muthyalagdu		
5	Balusumatta Sangayya ..		
6	Kothapalli Kotigadu Kotigadu ..		
7	Kothapalli Guruvadu ..		
8	Kothapalli Subbadu ..		
9	Balusumatta Lachigadu Nagudu ..	Rs. 20 plus 500 seers jawari .	do
10	Balusumatta Chandrigadu ..	100 seers jawari ..	do
11	Balusumatta Chinna Rangadu ..		
12	Balusumatta Kotigadu ..	60 seers jawari ..	do
13	Balusumatta Ramaswamygadu ..	160 seers jawari plus Rs. 12 .	do
14	Devaswamygadu ..	Rs. 20 plus 500 seers jawari	Personal & crop.
15	Balusumatta Venkata Appigadu ..	Rs. 24 plus 100 seers jawari .	Crop
16	Balusumatta Yellamandagadu ..		
17	Balusumatta Chinnayya ..		
18	Balusumatta Guruvayya ..	Rs. 90 plus 260 seers jawari	Crop
19	Korrakoppu Enkadu ..		
20	Koorapati Ammigadu ..	350 seers jawari ..	Crop
21	Koorapati Eerayya ..	400 seers jawari plus Rs. 80	Crop
22	Koorapati Ramayya ..		
23	Sangapu Veeragadu ..		
24	Balusumatta Ramdanigadu ..	160 seers jawari plus Rs. 12 .	Crop
25	Balusumatta Pulligadu ..	Rs. 50 plus 300 seers jawari .	Crop
26	Nandru Lingayya ..	Rs. 100 plus 420 seers jawari	Crop
27	Nandru Nanigadu ..	200 seer: jawari ..	Crop
28	Nandru Guruvayya ..	do ..	Crop
29	Balusumatta Enkadu ..		
30	Balusumatta Busigadu ..	Rs. 14 plus 200 seers jawari .	Personal
31	Balusumatta Ramdu ..		

BANIGANDLAPAD.

(Land Security)

TERMS		For how long has the loan lasted	Name & class of money-lender	Cause for debt
In money	In kind			
..	30%	6 months	Pasumarthy Appayya : Komti ..	Consumption
18%	30%	do	Salem Mallareddy : Reddy Sowcar.	Household expenses.
12%	30%	do	Several	do
..	30%	do	Shaik Bikkari Sahib : Muslim .. Sowcar.	Consumption.
..	30%	do	Pasumarthy Appayya : Komti .. Sowcar.	do
18%	30%	do	Several	Marriage.
18%	30%	do	Konna Narayan : Komti Sowcar	} Household expenses.
18%	30%	do	Banala Kottappa : Komti ..	
18%	30%	do	Konna Narayan : Komti Sowcar	do
18%	30%	do	do do	do
..	30%	do	S. Mallareddy : Reddy Sowcar ..	Household expenses.
18%	30%	do	Thannur Chinthayy : Wadder ..	} do
			S. Mallareddy : Reddy Sowcar ..	
			Boggula Raghavareddy : Reddy Sowcar.	
18%	30%	do	S. Mallareddy : Reddy Sowcar ..	} do
18%	30%	do	S. Mallareddy : Reddy Sowcar ..	
			Dasara Chinnaraya ..	
			Banala Narasimham : Koorkoor	
12%	30%	do	Several	do
..	30%	do	S. Mallareddy : Reddy Sowcar ..	do
..	30%	do	do	do
12%	30%	do	Bikari Sahib : Muslim ..	do

VILLAGE

Debts (other than

Serial No.	Name of the head of family	Amount of debt	Security
32	Royapatti Venkayya ..	200 seers jawari ..	Personal
33	Budugalli Samla ..	Rs. 4 ..	do
34	Dasari Peddaramdu
35	Dasari Chinna Ramdu
36	Dasari Lutchudu ..	Rs. 5 ..	do
37	Burgala Aminigadu ..	20 seers jawari plus Rs. 34 ..	do
38	Dasari Pedda Rosigadu
39	Dasari Chinna Rosigadu ..	250 seers jawari plus Rs. 180 ..	Personal
40	Pilli Channayya
41	Muthamala Pentayya ..	Rs. 40 ..	do
42	Muthamala Pakirgadu ..	Rs. 20 plus 20 seers jawari ..	do
43	Bedzain Subbayya ..	300 seers jawari plus Rs. 23 ..	do
44	Muthamala Chinna Venkedu ..	Rs. 6 plus 20 seers jawari ..	do
45	Ramal Nagadu ..	40 seers jawari plus Rs. 3 ..	do
46	Ramal Pichigadu ..	Rs. 11 ..	do
47	Gujjarlapodi Ramayya ..	Rs. 2 plus 20 seers jawari ..	do
48	Gujjarlapodi Yamanugadu ..	Rs. 40 plus 60 seers jawari ..	do
49	Midda Kotigadu ..	Rs. 50 ..	Crop
50	Midda Venkedu ..	Rs. 60 plus 400 seers jawari ..	Crop
51	Zoopudi Malligadu ..	Rs. 10 plus 100 seers jawari ..	Personal
52	Zoopudi Latchugadu ..	Rs. 2 plus 20 seers jawari ..	do
53	Mosakatla Venkatappadu ..	Rs. 40 ..	do
54	Kambam Papigadu ..	Rs. 5 ..	do
55	Ramala Ramsangadu ..	Rs. 24 plus 60 seers jawari ..	do
56	Nakka Ramayya
57	Banda Nagayya
58	Marri Venkalu

BANIGANDLAPAD.

Land Security)—(contd.)

TERMS		For how long has the loan lasted	Name & class of money-lender	Cause for debt
In money	In kind			
..	30%	6 months	Konna Narayan : Kcmti	Household expenses
12%	..	do	do ..	
18%	..	do	Balusumati Lingayya : Madiga	do
12%	30%	do	Several ..	Buffaloes & consumption.
12%	30%	do	Neerala Surayya : Gosawadu ..	} Household expenses.
			Pastimurthy Appayya : Kcmti ..	
			Konna Narayana : Kcmti ..	
12%	..	do	Salcm Musala Reddy : Reddy ..	Buffaloes & consumption.
12%	30%	do	do ..	do
12%	30%	do	Bander Appadu : Golla ..	} Bulls and consumption.
12%	30%	do	Kummar Ram Lingam : Wadla ..	
18%	30%	do	S. Mullareddy : Reddy ..	Household expenses.
12%	30%	do	Several ..	do
18%	..	1 year	Banala Chinna Kotappa : Konkan Kcmti.	do
12%	30%	do	Bandar Appadu : Golla ..	} do
			S. Mallareddy : Reddy ..	
12%	30%	do	Kudumula Venkatreddy : Reddy	Marriage.
18%	..	do	Seelam Siddareddy : Reddy ..	Household expenses.
12%	30%	do	Konna Narayan : Kcmti ..	Cow and consumption.
18%	30%	do	Komra Basigadu : Golla ..	Household expenses.
12%	30%	do	Konna Narayan : Kcmti ..	do
18%	..	do	Bandar Appadu : Golla ..	do
			Konna Narayan : Kcmti ..	} do
18%	..	do	S. Musla Reddy : Reddy ..	
18%	30%	6 months	do ..	} do
			Bandar Appadu : Golla ..	
			Jamajee Hanniah : Kamma ..	

VILLAGE

Debts (other than

Serial No.	Name of the head of family	Amount of debt	Security
59	Bandar Appayya		
60	Kaza Appayya		
61	Lal Sahibu		
62	Pedda Madar Sahibu		
63	Bhargula Venkata Reddy	300 seers jawari ..	Personal
64	Poranki Somaraja	Rs. 200	do
65	Zaowajee Zamalayya	Rs. 850 plus 400 seers jawari.	do
66	Zaowajee Sathinarayana	Rs. 100	do
67	Zaowajee Veerayya		
68	Zaowajee Hanumayya	Rs. 630	do
69	Zaowajee Chinna Narasayya		
70	Zaowajee Venkatappayya	Rs. 50 plus 200 seers jawari..	do
71	Ramapurapu Pitchayya	Rs. 34 plus 180 seers jawari .	do & crop
72	Seelam Musala Reddy		
73	Challamalla Latchamma		
74	Ennam Chinna Ramreddy		
75	Ennam Chinna Hanimireddy		
76	Mailavarapu Appayya		
77	Pasamarthy Ellamanda		
78	Ellam Pedda Ramareddy		
79	Karnati Chinnappareddy	Rs. 60	Personal
80	Ennam Pedda Hanimi Reddy	Rs. 50	do
81	Karnat Siddareddy		
82	Ennam Ankalreddy		
83	Ellamamalla Venkatreddy		
84	Amireddy Kotareddy		
85	Amireddy Sangireddy	Rs. 200	Personal
86	Gudur Ramareddy		
87	Gudur Kotareddy		
88	Gudur Nagireddy	Rs. 200	do
89	Karnati Pedda Appireddy	Rs. 10	do

BANIGANDLAPAD.

Land Security—(contd.)

TERMS		For how long has the loan lasted	Name & class of money-lender	Cause for debt
In money	In kind			
..	30%	6 months	Konna Narayan : Komti	.. Household expenses.
15%	..	2 years	Salem Papareddy : Reddy	.. Business.
12%	30%	3 years	Thondapu Narayana : Komti	} Prior debt & consumption.
12%	..	6 months	Manalla Polayya .. S. Mallareddy : Reddy	
12%	..	12 years	Sankamalla Hanumayya : Kamma.	.. Purchase of land.
12%	30%	2 years	Konna Narayan : Komti	.. Purchase of cart & household expenses
12%	30%	1 year	Eduru Venkatareddy :	.. Prior debt & consumption.
12%	..	1 year	Passimarthi Ellamanda : Komti	.. Household expenses.
12%	..	1 year	Chellamla Lachamma : Kamma	.. Marriage.
12%	..	6 months	Emapanoori Venkedi :	.. Wadiga purchase of land
18%	..	7 years	[Kamara Ramalingam : Kamma Kontham Lingayya : Komti	.. Prior debt.
18%	..	6 months		do ..

VILLAGE

Debts other than

Serial No.	Name of the head of family	Amount of debt	Security
90	Karnati Chinna Venkatareddy ..	Rs. 250 ..	Personal
91	Gurrala Muthamma
92	Badatla Venkayya
93	Thalapareddy Easwarreddy
94	Seelam Mallareddy ..	Rs. 560 ..	do
95	Gudur Venkatreddy ..	Rs. 400 ..	do
96	Seelam Venkatareddy ..	Rs. 70 plus 50 seers jawari ..	do
97	Seelam Kotareddy ..	Rs. 200 ..	do
98	Thalapureddy Venkatareddy ..	Rs. 1,600 ..	do
99	Lakkireddy Brahmaireddy ..	Rs. 125 plus 200 seers jawari	do
100	Seelam Papireddy
101	Kona Musulayya ..	Rs. 4,600 ..	Personal
102	Seelam Siddareddy
103	Sala Kotappa
104	Ramapurapu Sangayya
105	Mangala Kotigadu
106	Bakkathla Narigadu
107	Gudur Venkamma
108	Ramsetty Ragavala ..	Rs. 52 ..	do
109	Edur Lingareddy ..	Rs. 200 ..	do
110	Peddamalla Venkanna
111	Thalapureddy Kotareddy ..	Rs. 200 ..	do
112	Naganani Narsayya
113	Sakala Ramayya
114	Katauru Ramayya
115	Sailapalli Ramanna
116	Peddamalla Sanganna
117	Yennaposa Ramanna

BAN GANDLAPAD.

Land Security—(contd.)

TERMS		For how long has the loan lasted	Name & class of money-lender	Cause for debt
In money	In kind			
12%	..	7 months	Pedda Appireddy : Reddy ..	Purchase of land.
12%	..	6 months	Several	Household expenses.
12%	..	2 years	Gudur Kotayya Reddy : Reddy .. Godatla Venkayya : Kamma ..	
12%	30%	1 year	Gudur Ramareddy : Reddy .. Mailarapu Appayya : Komti .. Mailarapu Appayya : Komti ..	Bulls & marriage. Buffaloes & consumption.
12%	..	1 year	Seelamma Lachamma : Kunbi .. Neerala Jaggiah : Komti ..	
12%	..	6 months	do	Household expenses.
12%	30%	6 months	Konna Narayana : Komti ..	Purchase of land. Bulls & consumption.
12%	..	2 years	Neerala Narasimham : Komti .. Khwaja Bichalu : Komti .. Thondappa Anjayya : Komti .. Pullakandam Sathianarayana : Komti. ..	Business & purchase of land.
13%	..	1 year	Kona Nagubushnam : Komti .. Gudur Lachamma : Kunbi ..	
15%	..	1 year	Konna Narayana : Komti .. Zavajee Hanumayya : Kamma ..	Household expenses. Purchase of bulls.
12%	..	2 years	S. Mallareddy Reddy ..	House building

VILLAGE

Debts (other than

Serial No.	Name of the head of family	Amount of debt	Security
118	Seelam Lachmareddy	Rs. 155 plus 600 seers jawari.	Personal
119	Thalapureddy Zamalareddy	Rs. 20 plus 400 seers awari .	do
120	Amireddy Appareddy		
121	Seelam Sarvireddy		
122	Boggula Nagireddy	600 seers jawari ..	Crop
123	Karnata Rainreddy		
124	Sripalli Narsinham	Rs. 225 plus 700 seers jawari	Personal
125	Kosur Ramalingam		
126	Gudur Sangareddy		
127	Seelam Siddareddy	Rs. 200 plus 300 seers jawari.	do
128	Narri Hanimireddy	Rs. 300	do
129	Oalura Pullareddy		
130	Pallati Ramareddy		
131	Seelam Kotareddy		
132	Thalapureddy Narsireddy		
133	Mondi Venkataswamy		
134	Mondi Sellimigadu		
135	Gudur Ramalingareddy		
136	Thotta Pichiwadu		
137	Doodakula Hussain Sahibu	500 seers jawari plus Rs. 40 .	do
138	Doodakula Pedda Pakir Sahib		
139	Doodakula Peer Sahib	40 seers jawari ..	do
140	Doodakula Nasir Sahib		
141	Seelam Ooddandureddy		
142	Seelam Lachmireddy		
143	Seelam Appireddy		
144	Seelam Chinna Venkatareddy		
145	Seelam Pedda Venkatareddy		
146	Boggula Raghvareddy	Rs. 325	Personal
147	Aimireddy Ayappareddy		

BANIGANDLAPAD..

Land Security)—cont.

TERMS		For how long has the loan lasted	Name & class of money-lender	Cause for debt
In money	In kind			
12%	30%	1 year	Several	Land revenue & household expenses.
12%	30%	1 year	Kona Nagabushnam : Komati .. Kotu Ramayya : Telega ..	Household expenses.
..	30%	10 months	Pasimirthy Appayya : Komati ..	Consumption.
12%	30%	1 month	Kona Nagabushnam : Komati .. Mondi Venkataswamy : Beggar .. Seela Mallareddy : Reddy .. Boggula Raghavareddy : Reddy ..	Household expenses.
15%	30%	6 months	Erramula Nagireddy : Reddy .. Seelam Sangireddy : Reddy ..	House-building & consumption.
12%	..	2½ yrs.	Seelam Musalareddy : Reddy ..	Land revenue & household expenses.
18%	30%	4 months	Several	Household expenses.
..	30%	3 months	Pasamarthy Appayya : Komati ..	Consumption.
12%	..	1 year	Several	Purchase of land.

VILLAGE

Deb's (other than

Serial No.	Name of the head of family	Amount of debt	Security
148	Gurralur Mukthareddy ..		
149	Kona Nagabushnam ..	Rs. 1,750 ..	Personal
150	Eduru Venkatareddy ..	Rs. 400 ..	do
151	Thalapureddy Pedda Venkatareddy		
152	Thalapureddy Chinna do ..		
153	Gurrala Kotareddy ..		
154	Gurrala Sangireddy ..		
155	Seelam Ramreddy ..		
156	Karnatta Ramireddy ..	Rs. 16 plus 100 seers jawari ..	Crop
157	Seelam Narsireddy ..		
158	Jangam Sarabhayya ..		
159	Thalapureddy Ankalareddy ..	400 seers jawari ..	Crop
160	Manchaula Kotayya ..	Rs. 100 ..	Personal
161	Oobbireddy Rosireddy ..	Rs. 100 ..	do
162	Dogibathu Mallayya ..		
163	Dandanoli Pedda Veerayya ..		
164	Dandanoli Chinna Veerayya ..		
165	Amireddy Boosireddy ..	Rs. 400 ..	Personal
166	Seelam Kotareddy ..		
167	Seelam Ramareddy ..	Rs. 15 ..	do
168	Seelam Lachmireddy ..	Rs. 45 ..	do
169	Seelam Nallareddy ..	200 seers jawari ..	do
170	Thal'apareddy Venkatareddy ..		
171	Amireddy Akkamma ..		
172	Seelam Ankamma ..		
173	Bathini Ankalagadu ..	Rs. 100 ..	do
174	Pola Veerayya ..		
175	Seelam Akkireddy ..	Rs. 200 ..	do
176	Seelam Ramreddy ..	Rs. 30 ..	do
177	Wadla Pichigadu ..	Rs. 800 ..	do
178	Bandaru Errawadu ..	Rs. 60 plus 40 seers jawari ..	do & crop
179	Thondanu Narsimham ..		

BANIGANDLAPAD.

Land Se wity)--cont.

TERMS		For how long has the loan lasted	Name & class of Money-lender	Cause for debt
In money	In kind			
12%	..	2 years	Dopakuntla Krishtayya : Komti Thondapu Anjayya : Komti .. Nagabushnam : Komti ..	Trade & purchase of land
12%	..	2 years	Chelam la Lachemmi : Kunbi .. Thimmareddy : Reddy ..	
18%	30%	2 years	Konna Narayan : Komti .. Gazula Sangayya : Telgaa ..	Household expenses.
..	30%	6 months	Konna Narayan : Komti ..	
12%	..	8 days	Ennuma Sankireddy : Reddy ..	Consumption. Household expenses.
18%	..	1 year	Konna Narayan : Komti ..	Prior debt.
12%	..	2 years	Seelam Venkatareddy : Reddy .. Neerala Pichamma : Gosawad ..	Purchase of land.
18%	..	8 months	Konareddy : Reddy ..	
12%	..	1 year	Several. ..	Prior debt. Household expenses.
..	30%	6 months	Edur Venkatareddy : Reddy ..	Consumption.
12%	..	6 months	Machintra Subbayya : Komti ..	House-building
12%	..	2 years	Kudumula Venkatareddy : Reddy.	Purchase of land.
12%	..	4 months	Jangam Veerayya : Jangam ..	Prior debt. Household expenses & land revenue
12%	..	5 years	Vantiputi Kotigadu : Waddar ..	
..	Neera a Surayya : Gosawad ..	
12%	30%	4 months	Konna Narayan : Komti .. Pasimu thy Appayya : Komti ..	Household expenses.

VILLAGE

Debts (other than

Serial No.	Name of the head of family	Amount of debt	Security
180	Duddukaru Golla Venkayya ..		
181	Thannir Chintayya ..	Rs. 225 plus 500 seers jawari	Personal
182	Thannir Venkayya ..	Rs. 8 ..	do
183	Chilakaraju Pichigadu ..	Rs. 30 ..	do
184	Machintala Veerigadu ..	Rs. 35 ..	do
185	Pathipatti Nagayya ..	Rs. 10 ..	do
186	Thupakula Muthigadu ..		
187	Shaik Mansoor Ali Sahib ..	Rs. 40 ..	do
188	Thelaga Ramanna ..		
189	Edla Nagulu ..		
190	Chiluwara Ramaswamy ..		
191	Chiluwara Nagulu ..		
192	Chiluwara Appayya ..		
193	Korapalli Kasingadu ..		
194	Korapalli Hanimigalu ..		
195	Saddinapu Brahmayya ..		
196	Nandi Sivayya ..		
197	Battula Rajanna ..		
198	Pasamurthy Appayya ..	Rs. 910 ..	Personal
199	Bangalapalli Seetharamarao ..		
200	Kumara Basvigadu ..		
201	Sakala Venkayya ..		
202	Sakala Kankayya ..		
203	Sakala Lingayya ..		
204	Bakka Papayya ..	Rs. 40 plus 200 seers jawari	do
205	Bandar Kotayya ..	Rs. 100 ..	do
206	Shaik Ibadullah Sahib ..		
207	Shaik Bikari Sahib ..		
208	Shaik Madar Sahib ..	500 seers jawari	Personal & crop
209	Amminani Ramanamma ..		

BANIGANDLAPAD..

Land Security)—cont.

TERMS		For how long has the loan lasted	Name & class of money-lender	Cause for debt
In money	In kind			
12%	30%	4 years	Teerala Surayya : Komti ..	} Bulls & consumption.
(No interest)	..	6 months	Konna Narayan : Komti ..	
			Sreepalli Veerayya : Telanga ..	} Household expenses.
12%	..	1 year	Thannit Venkayya : Waddar ..	
18%	..	6 months	Ncerala Surayya : Gosawad ..	} Household expenses.
12%	..	4 months	Ragall Chenchayyareddy : Reddy ..	
12%	..	4 months	Konna Narayan : Komti ..	Household expenses.
18%	..	5 months	Seelam Akkireddy : Reddy ..	Trade.
9%	..	3 years	Thondapu Anjanayya : Komti ..	} Trade
			Dodda Nagabushnam : Komti ..	
			Golla Venkadu : Gollawad ..	
			Gudur Ramreddy : Reddy ..	
			Sada Pichamma : Komti ..	
12%	30%	6 months	Konna Narayan : Komti ..	Household expenses.
18%	..	3 years	Amireddy Buchireddy : Reddy ..	Purchase of goats.
..	30%	6 months	Konna Narayan : Komti ..	Consumption

VILLAGE

Debts (other than

Serial No.	Name of the head of family	Amount of debt	Security
210	Boadatta Venkatappayya ..	Rs. 100 ..	Personal
211	Jawajee Venkayya ..	Rs. 108 ..	do
212	Banala Chinna Venkanna ..	Rs. 35 plus 160 seers jawari	do
213	Banala Narsimham ..	Rs. 150 ..	do
214	Banala Chinna Kotappa ..		
215	Banala Pedda Kotappa ..		
216	Banigandlapati Narayanrao ..	Rs. 270 plus 300 seers jawari	do
217	Puranam Kotayya ..		
218	Puranam Pullayya ..	Rs. 1,200 ..	do
219	Komti Venkatayya ..	Rs. 80 plus 400 seers jawari ..	do
220	Chappadi Venkataswamy ..	Rs. 30 plus 100 seers jawari	do & crop
221	Amminani Buchayya ..	100 seers jawari ..	Crop
222	Banala Pedda Venkanna ..		
223	Banala Veeraswamy ..		
224	Banala Narasimham ..		
225	Naidu Krishamma ..		
226	Naidu Ramanna ..		
227	Bunga Venkatappadu ..	Rs. 800 ..	Personal
228	Golla Chinna Kanaki ..		
229	Ramala Enkayya ..	Rs. 3 plus 20 seers jawari ..	do
230	Muthamala Pedda Venkayya ..	Rs. 4 plus 30 seers jawari ..	Personal
231	Govinda Dasidu ..		
232	Kota Da idu ..		
233	Nandru Nagayya ..	400 seers jawari ..	Crop
234	Balasumathi Muthigadu ..		
235	Madara Venkayya ..		
236	Balasumati Achigadu ..	600 seers jawar ..	Crop
237	Madara Punnigadu ..	Rs. 26 ..	Personal service.

BANIGANDLAPAD.

Land Security) —contd.

TERMS		For how long has the loan lasted	Name & class of money-lender	Cause for debt
In money	In kind			
15%	..	4 months	Bikari Sahib : Muslim ..	Prior debt.
12%	..	4 years	Boadatla Venkayya : Komti ..	Marriage.
18%	30%	1 year	Konna Narayan : Komti ..	} Bulls & consumption.
			Pasamarthy Appayya : Komti ..	
12%	..	2 months	Isam Ramaswan y : Tellaaga ..	Agricultural expenses.
12%	30%	1 year	Several	Household expenses.
12%	..	4 years	Pamidamary Chakaram : Komti Sowear.	Prior debt.
24%	30%	1½ years	Konna Narayan : Komti ..	} Bulls & consumption.
			Perugu Venkamma : Golla ..	
12%	30%	1 year	Konna Narayan : Komti ..	Marriage.
..	30%	4 month	do	Consumption.
12%	..	1 year	Shaik Bhikari : Muslim ..	Purchase of land.
18%	30%	1 month	S. Muslareddy : Reddy ..	Household expenses & consumption.
18%	30%	1 month	S. Muslareddy : Reddy ..	Household expenses & consumption.
..	30%	3 months	Several	Consumption
..	30%	do	Konna Nagabushnam : Komti ..	} do
			Balasumatti Kotigadu : Malawa	
			S. Mallareddy : Reddy ..	
(No interest)		1 year	Bandi Nagayya : Dhangar ..	do

VILLAGE

Debts (other than

Serial No.	Name of the head of family	Amount of debt	Security
238	Kurapatti Chinna Venkayya ..	Rs. 60 plus 160 seers jawari	Crop
239	Balusumatta Ramayya ..		
240	Shaik Moula Sahib ..		
241	Zangam Pakirayya ..		
242	Gajjula Latchamma ..		
243	Sakila Sash gadu ..		
244	Komti V nkatramudu ..		
245	Duoodakula Chinna Paki Sahib ..		
246	Kummari Sarama ..		
247	Gamala Narsigadu ..	Rs. 10 ..	Personal
248	Gamala Venkatappayya ..		
249	Bandar Nagamma ..		
250	Mani Sangayya ..		
251	Seclam Guruwareddy ..		
252	Pullipatti Bhadramma ..		
253	Thalapureddy Venkatreddy ..		

BANIGANDLAPAD.

Land Security—concl'd.

TERMS		For how long has the loan lasted	Name & class of money-lender	Cause for debt
In money	In kind			
15%	30%	1 year	Bangai Venkatappadu : Dhangar	Household expenses & consumption.
12%	..	6 months	Anireddy Busireddy : Reddy ..	Household expenses.

RAMAVARAM.

(Yellandu Taluqa)

About 10 miles from Bhadrachellam Road railway station, this is a hamlet on the verge of a thick forest area to the east.

2. Resident families number 45 and the population is 195 according to the Statistical Department Village Index.

Landholdings.

3. The area of the village is distributed thus :—

	Acres
dry land	312-11
wet land	21-34
garden land	8-22
village site	1- 4
phoot-kharab (in among survey numbers) ..	5-24
cart track	3- 2
village pasture	65-37
land unfit for cultivation	1,446-22
Total area ..	1,864-36

4. There are 8 pattadars. In 5 pattas the lands are held by persons in no way related to the respective pattadars.

5. The four occupants hold respectively
 acres 198-17 dry land 21 34 wet land & 8 22 garden land
 .. 48-19
 .. 38-16 .. and
 .. 26-39

The size of the average dry holding works at acres 312-11

acres 78-3 nearly. All the wet and garden land is held by only one occupant.

6. Two of the four occupants cultivate their lands, two do not. Of the latter, one is a Brahman woman (heiress of the previous banjardar who held the lands from Government on concessional rates of assessment for a fixed number of years), and one a grocer. The occupants of acres 48-19 dry land and 38-16 dry land are cultivating owners. The grocer has let out his lands but has taken on tenancy some lands of the big pattadar, and has sub-let them to others.

7. Of the cultivating occupants, one is a sowcar by subsidiary profession.

8. Acres 19-19 dry land were transferred during the last 25 years. In 3 out of 4 cases the transfer was to the big pattadar. The lambadas are a good portion of the population in this region, and exceptionally here they are promising raiyats. But there is no opportunity for them to pursue agriculture except as tenants.

FROM PERSONS BELONGING TO CULTIVATING CLASSES

to persons belonging to cultivating classes & actually cultivating		to persons belonging to cultivating classes but not cultivating at present		to persons belonging to non-cultivating classes but actually cultivating at present		to persons belonging to non-cultivating classes and not cultivating at present	
Survey No.	Extent	Survey No.	Extent	Survey No.	Extent	Survey No.	Extent
						28	1-13
						27	9-25
						29	2-12
						45	6- 9
					Total	acres ..	19-19 dry land.

VILLAGE RAMAVARAM.

Statement of Land Transfers.

Kha- tha No.	Survey No.	EXTENT			From	To	How many years ago	How transferred
		D	W	G				
1	28	1-13	Koti Appigadu ..	Chetti Annamma Narasimhayya.	10	debt developed to sale.
3	27	9-25	Sukal Ranoji ..	do ..	7	do
4	29	2-12	Sukal Somla ..	do ..	9	do
6	45	6- 9	Kutti Ramaswamy ..	do ..	6	do
Total	acres	19-19	dry land.					

9. Acres 47-1 is fallow partly on account of water-logging and partly on account of infertility. Dry land is worth between Rs. 8 and Rs. 10 per acre, and wet and garden land between Rs. 25 and Rs. 35. But there is no market price because there is no competition. The only possible buyer is the big pattadar. There are numerous such cases of banjardars becoming big pattadars in the Warangal District.

Agricultural Tenancies.

10. Thirty-four tenancies comprise acres 172-21 dry land, 21-34 wet land and 8-22 garden land. *Twenty-five are landless tenants.* In 7 tenancies the dues are paid in kind, in 27 cases in money. The tenancy contracts are for—

10 years	in	..	1 case
2	"	"	1 "
and 1 year	"	"	32 cases.

Tenancy terms at Ramavaram stand in strong contrast to those obtaining at Ammapalam. The big landowner here is herself a villager while the big pattadar of Ammapalam is a city-bred absentee landowner. Ammapalam has good means of communication being about 2 miles from Dornakal railway station; Ramavaram is in a nook though about 10 miles from Bhadrachellam Road railway station. These two reasons, and not dearth of cultivators at Ramavaram nor poverty of soil, appear to explain the wide difference in tenancy terms. For acres 142-22 dry land and 2-30 garden land, Annamma's tenants pay Rs. 243-8-0. This works at less than Rs. 2 per acre while the rent paid by the Ammapalam tenants is more than Rs. 10 per average acre. No doubt the wet lands of Annamma let out on crop terms do not form part of the money-rented area, but the difference between Rs. 2 and Rs. 10 per acre is too wide to be explained away by any means like this.

11. Most of the tenants at Ramavaram have been for decades on their respective cultivation holdings. The tenants are very regular in their annual payments.

Agricultural Labourers.

12. Of 45 resident families, 10 are landless and tenancy less. They are :—

coolies	..	8
bhagelas	..	2

Wages are paid in kind mostly. Men get 3 measures of jawari or 4 annas per day and women 2 measures or 3 annas.

(There are only 3 bhagelas, one on monthly pay and two on annual terms (food and clothing and Rs. 20). These can hardly be called bhagelas, and the comparative absence of bhagelas in Yellandu Taluqa is mainly if not solely due to the six annas per day on which several hundreds of coolies are engaged at Singareni Collieries.)

Land Mortgage Debt.

13. There is no land mortgage debt.

Other Debt.

14. Of 45 families, 29 are indebted. The total debt is Rs. 2,359, and $10\frac{1}{4}$ khandis jawari, that is, Rs. 2,871-8-0 in all. The average debt per indebted family works at Rs. 99-0-3 nearly. Main crops are paddy (abi), bajra, til and macchi jawari (all kharif) and yellow jawari (rabi), and the raiyats have mostly made their annual payments to their sowcars. So, this Rs. 99-0-3 represents the burden of long-standing debt. The average debt per resident family works at Rs. 63-13-0 nearly.

15. Twenty-four debts are based on crop security, 3 on personal security, 1 on both and 1 on personal service.

16. The debts are according to size of :-

Rs.			
1,000 and more in	..	no case	
500 do	..	1	..
250 do	..	1	..
100 do	..	12 cases, and	
less than 100 do	..	15	..

17. Rates of interest levied are :-

50 per cent in	..	10 cases
36 do	..	2
18 do	..	4
15 do	..	1 case
12 do	..	7 cases
and 9 do	..	5

18. The debts have lasted for :-

7 years in	..	1 case
6 do	..	1
5 do	..	4 cases
4 do	..	2
3 do	..	7
2 do	..	2
and 1 year	..	12

19. The money-lenders are :-

Marwadi sowcars in	..	5 cases
Komti do	..	2

	Telenga shepherd	1 case
	„ raiyat	3 cases
	Lambada „	13 „
and	Madiga „	5 „

The practices of the Marwari money-lenders at Kothaguda do not appear to be just. The Ramavaram raiyats who are due to them are very unkindly treated, no accounts are rendered to them, no receipts given for payments made. Thumb impressions are as a rule taken by force.

20. The main causes for the debts are :—

household expenses in ..	18 cases
marriage „ „ ..	6 „
accumulation „ ..	4 „
payment of land revenue „	1 case.

The whole debt is unproductive.

Seed Supply.

21. All preserve seed.

How produce is disposed of.

22. Saleable produce like til, chillies and tobacco mostly goes to the Kothaguda Marwari sowcars against dues. There is not a single measure or weight in the village.

General.

23. Milk supply is good. The villagers take special interest in rearing good breeds of sheep and kine. Jawari is the staple food, and the population which consists of Telangas, Nayakawads, Gonds and Lambadas, has a healthy virile appearance. The malaria complaint generally found in forest areas in Warangal, is not a serious one here.

24. There are 3 good drinking water wells.

25. Statistics from village records regarding ploughs, cattle etc., are not available.

26. There is no one literate in the village, no cycle, no sewing machine.

27. About 60 acres are allowed to the villagers as “ban-charayi” where they can collect fuel and graze cattle freely. But the forest demarkation line runs immediately adjacent to tilled land in a number of places, and the raiyats are therefore put to trouble. Oftentimes the forest

staff do not even allow the villagers to cross the forest area with their kine, and as there is no fence preventing people from getting into forest area, forest guards very easily book transgressors.

28. Ramavaram is a good village with promising Lambadas peacefully settled in agriculture. These Lambadas are ambitious to become peasant proprietors and there is ample land fit for cultivation locked in by the forest demarkation line. The healthy influence of the Singareni Collieries in putting down serfdom is distinctly visible even at an out-of-the-way village like Ramavaram.

VILLAGE
Agricultural

No. of Patta	Name of Pattadar	Name of actual occupant	Survey No.
1	Koti Appadu ..	<i>Chetti Annamma Narasimhayya</i> ..	28
2	<i>Chetti Annamma</i> ..	<i>Chetti Annamma</i> ..	1
			2
			47
			51
			49
			44
			43
			42
			30
			18
			17
			19
			48
			16
			6
			5
			3
			4
			50
			41
			38
			39
			37
			35
			36
			33
			34
			9
			12
			10
			11
			32
			40
3	Sukal Ranoji ..	C. Annamma N. ..	27
4	Sukal Somla ..	C. Annamma N. ..	29
5	Bhukya Mansingh ..	Bhukya Mansingh ..	14
			8
			7
			13
6	Kutti Ramaswamy ..	C. Annamma N. ..	45
7	Bhukya Jojya ..	Bhukya Jojya ..	15
			23
			24
			25
			26
			<i>Inams</i>
8	Phakir Sahib ..	Srikonda Pullayya ..	22
			21

RAMAVARAM.

Holdings.

EXTENT OF LAND OCCUPIED			No. of bits	Extent of fallow land	Cultivated by occupant or tenant	Main occupation of land holder	Additional occupation if any
D.	W.	G.					
1-13	Tenant		
6-32	1-26	do		
4-26	1-26			
15-17							
10- 7				(5-4 hours site)			
13- 7	13- 7	(part water logged)		
14-12					(pasture and cattle shed)		
18- 0							
10- 0							
16- 8							
17-24							
8-31							
13-15	13-15			
1-33							
8- 2							
..	1-33						
..	2- 4						
..	2- 4						
..	..	3-10					
..	..	2-30					
..	0-37						
..	1-25						
..	1-21						
..	0-36						
..	1-14						
..	1- 7						
..	1-24						
..	1-34						
..	2- 4						
9-24	9-24			
..	0-36						
..	1-35						
10-32							
..	..	2-22					
9-25							
2-12							
0-34	Tenant	Grocer	Agriculture
3- 3							
9- 0							
14- 2							
6- 9	6- 9			
9-21	Agriculture	Sowcar.
10-19							
7-31							
7-35							
12-33							
19-8	do	
19-8							

VILLAGE

Agricultural

Serial No.	Patta No.	Name of Tenant	WHETHER		Survey No.
			landowner	landless	
1	1	Banavath Chapla	*	28
2	2	Kusanani Seshayya	*	1
		Srikonda Bazarigadu	*	47
		Valupula Pichadu	*	51
		Kurrama Pullappa	*	49
		Banavat Jogmal	*	43
		Kurama Lachudu	*	42
		Modu Vayaga
		Banot Dhanza	*	..
		Banot Rajya	*	..
		Banot Gopya	*	..
		Banot Dudyia	*	..
		Banot Tantya	*	..
		Ajmere Thavrya	*	..
		Banot Jam'la	*	..
		Banot Thavrya	*	30
		Srikonda Pulligadu	*	18
		Valupula Pichavadu	*	17
			..	*	48
		Kusanani Seshayya	*	16
		Banot Rajya	*	6
			..		5
			..		3
			..		4
		A. P. Vanayya	*	50
		Banot Chapla		35
		Banot Jamla		36
		Banot Dhanya
		Banot Gopya
		Banot Tantya
		Modu Dhavjy
		Ajmere Bheelya		37
		Modu Vagayya
		Kusanani Pullayya	*	..
		Kurama Lachwadu	*	..
		Kusanani Seshayya	*	..
		Bathu Venkayya		39
		Kusanani Kotayya

RAMAVARAM.

Tenants.

AREA CULTIVATED ON TENANCY			No. of frag- ments of the Ten- ancy	Terms of Tenure	Additional occupation if any.
D.	W.	G.			
1-13	10 years : Rs. 3-12-0 per year	
3-16	6 years : Rs. 7 per year	..
3-16	1 year : Rs. 20 per year	Yetti.
7-28		
10- 7	2 years : Rs. 5 per year	Beggar.
13- 7	10 years : Rs. 6 per year	Coolie.
18- 0	12 years : Rs. 20 per year	..
10- 6	10 years : (Rs. 6 per year)	
				(Rs. 3)	
				(Rs. 2-8-0)	
				(Rs. 9)	
				(Rs. 3)	
				(Rs. 2)	
				(Rs. 3)	
				(Rs. 1)	
				(Rs. 5)	
16- 8	20 years : Rs. 30 annually	..
17-24	1 year : Rs. 18 annually	Sethsindhe.
8-31	2 years : (Rs. 12 annually	..
1-35	(Rs. 3 annually	
8- 2	8 years : Rs. 15 annually	
..	1-33	30 years : Half crop.	
..	2- 4		
..	2- 4		
..	..	3-10	..		
..	..	2-30	..	6 years : Rs. 26 annually	Retired writer in Singareni collieries
1-14	20 years : Half crop.	
1- 7		
..	0-36	20 years : Half crop	
..	1-21	7 years : Half crop	

VILLAGE
Agricultural

Serial No.	Patta No.	Name of Tenant	WHETHER		
			landowner	landless	Survey No.
		Banot Thavrya			33
		Banot Jagmal			34
					9
					10
		Srikonda Pullayya			11
		" Bazarigadu			38
		Kcmptati Lachigadu			41
		Valapula Pichawadu			
		Banot Chapla			32
		Banot Jamla			
		Banot Dhanya			
		Banot Gopya			
		Banot Surya			
		Banot Rajya			
		Ajmeri Bheelya
		Banot Jagma
		Banot Rajya
		Blukya Nanu			40
3		Banot Jagmal			27
4		Banot Chapla			29
5		Kusanani Pullappa			14
					8
					7
					13

RAMAVARAM.

Tenants.

AREA CULTIVATED ON TENANCY			No. of frag- ments of the Ten- ancy	Terms of Tenure	Additional occupation if any
Dry	Wet	Gar- den.			
..	1-24	20 years : Half crop	..
..	1-34
..	2- 4
..	0-36
..	1-35
..	1-25	20 years : Half crop	..
..	0-37
10-32	20 years : Rs. 11 annually	..
..	1 year : Rs. 6-8-0 annually	..
..	3 years : do	..
..	2 years : Rs. 6 annually	..
..	..	2-22	..	1 year : Half crop	..
9-25	20 years : Rs. 10 annually	..
2-12	12 years : Rs. 3-4-0 annually	..
3-34	7 years : Rs. 500 down for 7 years	..
3- 3
9- 0
14- 2

VILLAGE

Debts (other than

No.	Name of the head of family ..	Amount of debt	Security	TERMS	
				In money	In kind
		Rs.			
	Banot Chapla	25	Crop	24%	..
		149	do	12%	..
	Banot Jamla	200	do	18%	..
	Banot Bhanya	50	do	9%	..
	Banot Gopya	60	do	9%	..
	Banot Thavrya	180	do	9%	..
	Banot Jagmal	50	do	36%	..
7	Banot Rajya	450			
8	Banot Thantya	100	do	12%	..
9	Banot Dudey
10	Banot Durjya	100	do	9%	..
12	Modu Vagya	175	do	18%	..
13	Modu Dhavrya	60	do	18%	..
14	Ajmera Bheelya	150	Personal	12%	..
15	.. Thavrya	50	do	12%	..
		20			
16	Bhukya Scmla
17	Ajmera Parthya	40	Personal service	9%	..
18	Kusanani Pullayya
19	Kusna Pulhayya	20	Crop	12%	..
20	Kurma Lachigadu	20	do	12%	..
21	Kurma Pichayya
22	Kotayya Venkataswamy	2½ khandi jawari + Rs. 30	Crop	18%	..
23	K. Pichawadu
24	Matta Kolamma
25	Baithe Anjanna
26	Koti Muthamma
27	Jallibelli Gopamma
28	Kurma Pedda Muthayya
29	Kurma Pichi Enkayya
30	Kusanani Sheshayya	10 mds. of jawari 40	Crop	12%	..
31	Kurma Kurayya

RAMAVARAM.

Land Security.

For how long has the loan lasted	Name of class of money-lender	Cause for debt
3 years	1. Kombampati Narasayya : Komti sowcar	Prior debt.
3 years	2. Alladi Pullayya : Thellanga shepherd
1 year	K. Narasayya	Household expenses.
5 years	Seetharam Seth : Marwadi sowcar
1 year	Banot Thavrya : Banjara raiyat	Land revenue and household expenses.
5 years	Banot Chapla : do	do
1 year	Kombampati Narasayya : Komti sowcar	do
3 years	B. Jagmal	Prior debt.
3 years	Ramchandra Jaganadh : Marwadi sowcar
3 years	1. B. Dudy : Banjara raiyat	Marriage.
..	2. B. Chapla do
..	3. Kombampati Pullayya : Komti
3 years	B. Thavrya : Banjara raiyat	Marriage.
6 years	Bhukya Zijya : : Banjara raiyat	do
4 years	Ramachandra Jaganadh : Marwadi sowcar	do
5 years	Bhukya Mansingu : Banjara raiyat	do
..	Bandi Thavry : do
..	Ramchandra Jaganadh : Marwadi sowcar.
1 year	Banot Thavrya : Banjara raiyat	Prior debt.
1 year	Kurma Lachmadu : Thellanga raiyat	Prior debt.
1 year	Waranasi Buchayya : Komti sowcar	Land revenue.
1 year	Bhukya Zojya : Banjara raiyat	Household expenses.
..
..
..
..
..
..
4 years	B. Thavrya : Banjaa raiyat	Household expenses.
..	B. Jagmal
..

VILLAGE

Debts (other than

No.	Name of the head of family	Amount of debt	Security	TERMS	
				In money	In kind
32	Metta Potharaju ..	2½ mds. of jawari	Crop	50%	..
33	Kankata Narasimha ..	10 mds. of jawari	do	50%	..
34	Kusanani Kotayya ..	2 khandies jawari	do	50%	..
35	Matta Ram issamy ..	15 mds. of jawari	do	50%	..
36	Kankata Enkayya ..	1 md. of jawari	do	50%	..
37	Kuima Chinna Muthayya
38	Valapula Pichadu ..	1½ khandus of jawari and Rs. 60	Crop	50%	..
39	Srikonda Bazarigadu ..	Rs. 160	Personal	12	..
40	Kompati Jogadu ..	7½ mds. of jawari	do	50%	..
41	Kompati Lachigadu ..	15 mds. of jawari	do	50%	..
42	Peralu Ramad
43	Ubbapelli Erradu ..	7½ mds. of jawari	do	50%	..
44	Siddala Maisigadu ..	10 mds. of jawari	do	50%	..
45	Srikonda Pulligadu ..	Rs. 200 1½ khandis jawari	do & Personal	12% 50%	50%

RAMAVARAM.

Land Security)—concl'd.

For how long has the loan lasted	Name and class of money-lender	Cause for debt
1 year	B. Thavrya Banjara raiyat ..	Household expenses.
2 years	Bhukya Dudeya do ..	do
5 years	Kurma Lachayy : Thellanga raiyat ..	do
8 years	Kusanani Pullayya : do ..	do
1 year	Banot Jagmal : Banjara raiyat ..	do
7 years	Srikonda Pulligadu : Dhed raiyat ..	do
8 years	B. Thavrya : Panjara raiyat ..	Land revenue and household expenses.
1 year	Srikonda Bazarugadu : Madiga raiyat ..	Household expenses.
1 year	do ..	do
1 year	Srikondala Bazarugadu : Madiga raiyat ..	do
2 years	Srikondala Pulligadu : do ..	do
1 year	Ramachandra Jaganadh : Marwadi Sowcar ..	do