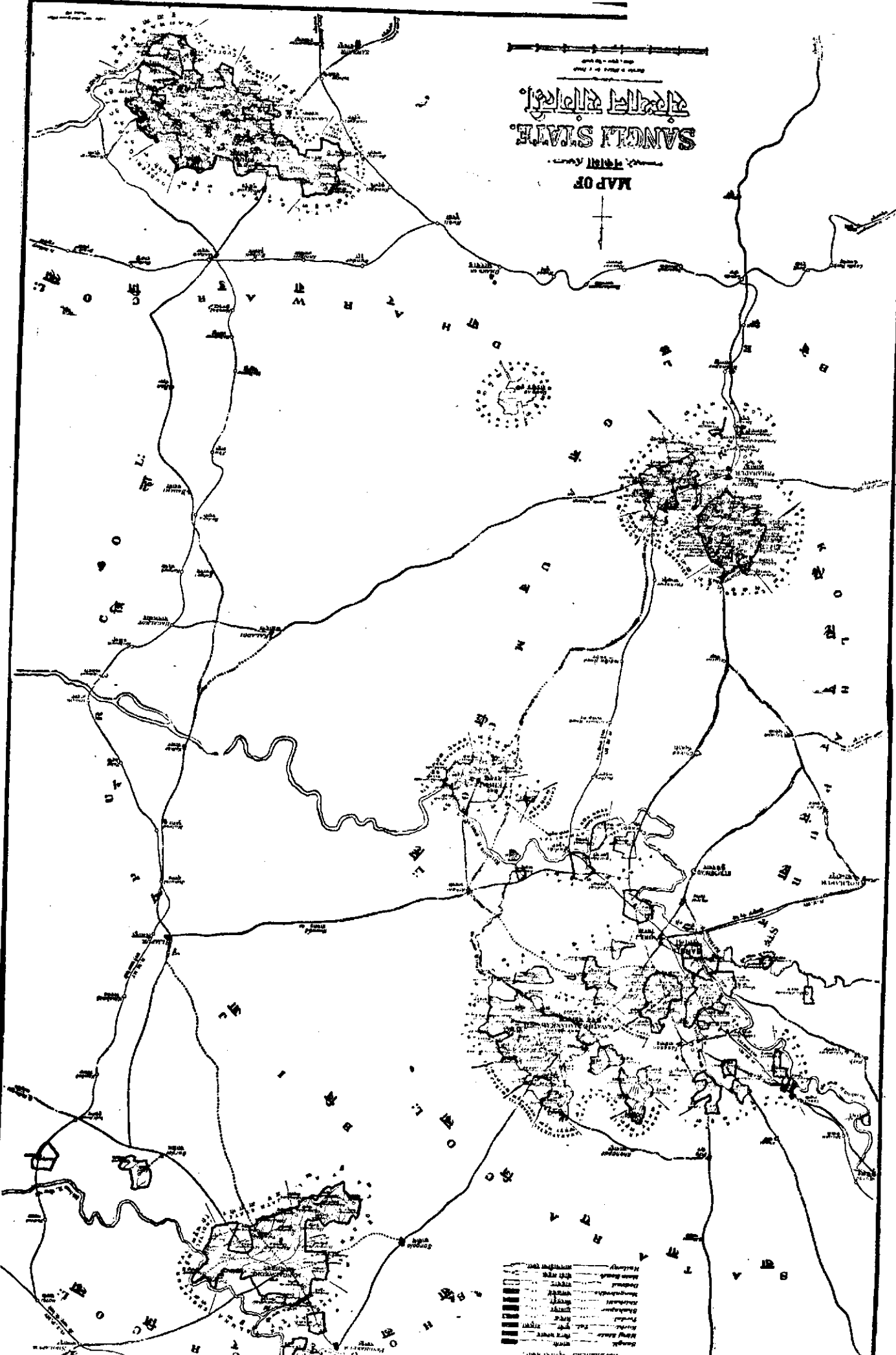




MAP OF
SANGALI STATE
Prepared by the Survey of India
Scale 1:50,000



- LEGEND
- Railway
 - Main Road
 - District Boundary
 - Sub-Division Boundary
 - Taluk Boundary
 - Village Boundary
 - Village
 - Hamlet
 - Well
 - Tank
 - Pond
 - Canal
 - Irrigation Channel
 - Drainage Channel
 - Stream
 - River
 - Lake
 - Sea
 - Forest
 - Cultivated Land
 - Uncultivated Land
 - Barren Land
 - Water
 - Sand
 - Salt
 - Mounds
 - Hills
 - Mountains
 - Snow
 - Ice
 - Clouds
 - Fog
 - Rain
 - Sun
 - Moon
 - Stars
 - Planets
 - Comets
 - Meteors
 - Asteroids
 - Satellites
 - Planets
 - Stars
 - Clouds
 - Fog
 - Rain
 - Sun
 - Moon
 - Stars
 - Planets
 - Comets
 - Meteors
 - Asteroids
 - Satellites





REPORT

OF

The Sangli State Economic Enquiry
Committee

SANGLI

1942

X. 23142. N415

H2

13726

Printed at the Aryabhushan Press, 915/1, Shivajinagar, Poona 4,
by Mr. Vithal Hari Barve

and

Published by Mr. S. R. Baitmangalkar, B. A., Dewan, Sangli State,
Diwan Office, Sangli.

CONTENTS

	Pages.
Introductory	1—8
Part I—Survey of Resources and Economic activity in the Sangli State	9—94
Taluka—Miraj-Prant ✓	10
„ Kuchi ✓	35
„ Mangalwedha	45
„ Terdal Mahal	53
„ Shahapur	62
„ Shirhatti	71
Survey of State Policy	79
 Part II—Recommendations—	
Chapter I—Conservation and Development of Resources	95—154
Introduction... ..	95
Natural Resources	104
Economic Activity	115
 Chapter II—Finance and Administration	155—171
Legislative	155
Administrative Structure and Policy	156
Financial	164
 Appendix I	173
 Appendix II	211
 Appendix III	232—253