

FOR OFFICIAL USE ONLY



SOCIO-ECONOMIC REVIEW
AND
DISTRICT STATISTICAL ABSTRACT
OF
AMRAVATI DISTRICT

1966-67



BUREAU OF ECONOMICS AND STATISTICS
GOVERNMENT OF MAHARASHTRA
BOMBAY

For official use only

SOCIO ECONOMIC REVIEW

AND

DISTRICT STATISTICAL ABSTRACT

OF

AMRAVATI DISTRICT

1966-67

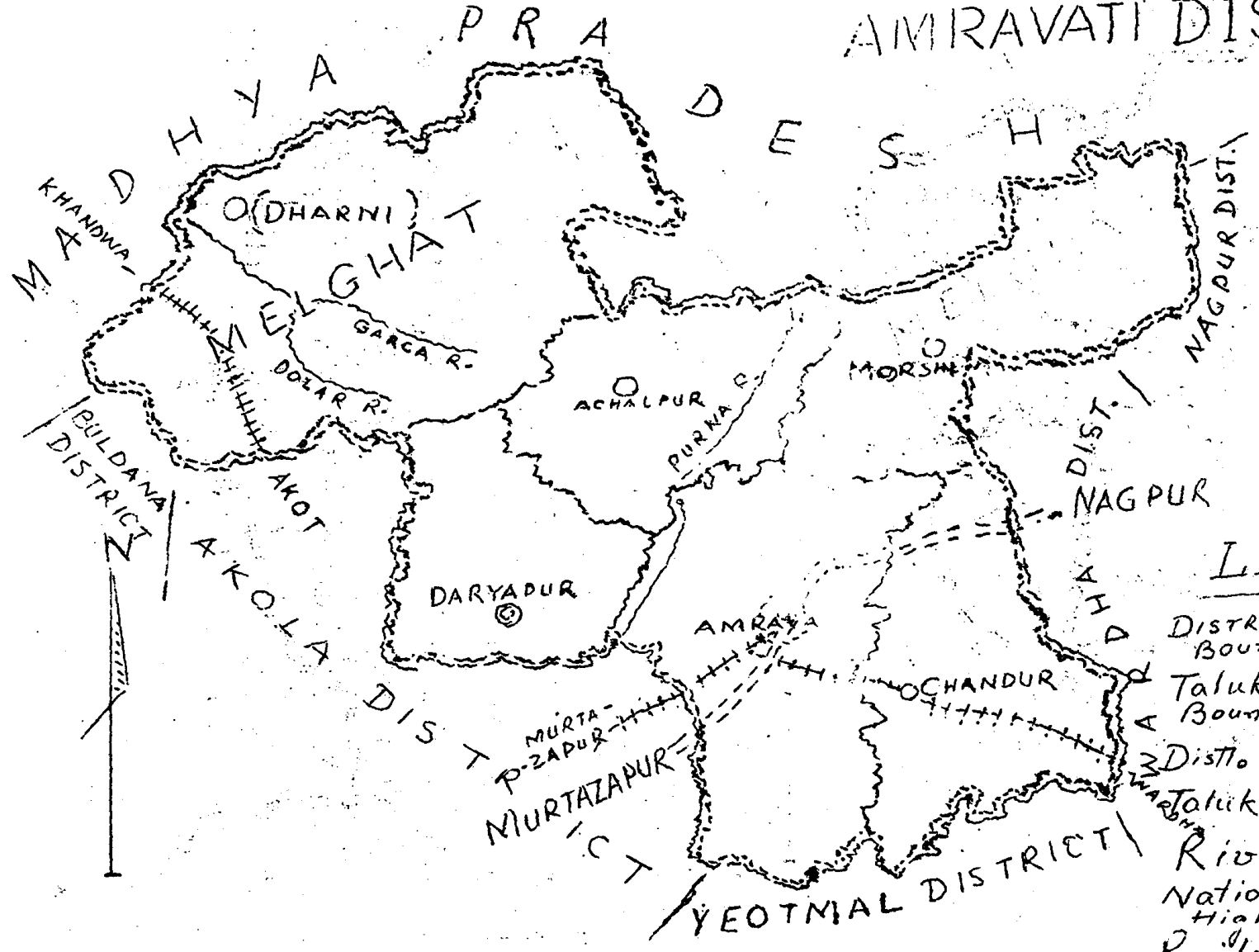
BUREAU OF ECONOMICS AND STATISTICS

GOVERNMENT OF MAHARASHTRA.








BOMBAY



AMRAVATI DISTRICT



LEGEND

- DISTRICT Boundry 
- Taluka Boundry 
- Dist. H.Q. 
- Taluka H.Q. 
- Rivers 
- National Highway 
- Railway 

District at a glance

1966-67

Sr.No.	Item	Unit	Dist
1	2	3	4
1.	<u>LOCATION</u>		
1.1	North Latitudes	Degrees	21.46 and 20.00
1.2	East Latitudes	"	76.38 and 70.27
2	<u>CLIMATE</u>		
2.1.	Rainfall (1966)	Mms.	725.8
2.2	Temperature (1966)		
	(a) Maximum (absolute)	Centigrade	40.9
	(b) Minimum (")	"	15.2
	(c) Average	"	33.6
3.	<u>AREA & POPULATION</u>		
	(According to 1961 census)		
3.1	Area	Sq. Kms.	12149.7
3.2	No. of Towns	Numbers	13
3.3	No. of Villages	"	
	i) Inhabited		1609
	ii) Uninhabited	"	359
3.4.	Rural population	"	910586
3.5	Urban population	"	322194
3.6	Total population	"	1232780
3.7	Population of Scheduled Castes and Scheduled Tribes	"	103583
3.8	Total Workers		
	i) As Cultivators and Agricultural Labours		458068
	ii) Others	"	120005
3.9	Non workers	"	654707
3.10	Literacy Percentage		
	i) Male	Percentage	45.91
	ii) Female	"	20.57
	iii) Persons	"	33.68

(Contd...2/-)

1	2	3	4
<u>4. AGRICULTURE 1965-66</u>			
4.1	Cultivable Area	Meētare	762169
4.2	Area not available for Cultivation	"	453388
4.3	Area sown		
	i) Net	"	695812
	ii) Gross	"	698480
4.4.	Area Irrigated		
	1) Net	"	11623
	ii) Gross	"	11623
4.5	Area under Forests	"	339717
4.6	Cropped Area under food grains.	"	302306
4.7	Land Revenue Collection 1966-67	Rs.	2417468
<u>5. ANIMAL HUSBANDARY (1966)</u>			
5.1	Live Stock	Numbers	757407
5.2	Cattle	"	501336
5.3	Buffaloes	"	69625
5.4	Sheep	"	15785
5.5.	Goats	"	157667
5.6	Horses and Ponies	"	4529
5.7	Other Live Stock	"	8463
5.8	Poultry	"	150833
5.9	Number of Veterinary Hospitals and Dispensaries		14
<u>6. INDUSTRIES.</u>			
6.1	Working Factories in 1966	"	90
6.2	Average Daily Employment in 1966	"	6781
<u>7. ELECTRICITY</u>			
7.1	Electricity Generated in 1966-67	'000' Kwt.	121
7.2	Electricity Consumed in 1966-67	'000' "	28220

1	2	3	4
7.3	Number of Villages/Towns Electrified at the end of March 1967	Number	473/13
8.	<u>CO-OPERATION</u>		
8.1	Co-Operative Societies (all Types (1966-67)	Numbers	1136
8.2	Membership	"	1,92,749
8.3	Working Capital Rs.'000'	Rs.	151193
8.4	Loan advanced	"	79608
8.5	Loan advanced by Agri. Credit Societies	"	24879
9.	<u>MEDICAL AND PUBLIC HEALTH 1966</u>		
9.1	Hospitals	Numbers	13
9.2	Dispensaries	"	
	i) Aleopathic	"	31
	ii) Aurvedic	"	73
	iii) Unani	"	Nil
9.3	No. of Beds in Hospitals and Dispensaries	"	756
9.4	Birth Rate	Per	41
9.5	Death Rate	Thousand	20
10.	<u>EDUCATION 1966-67</u>		
10.1	Primary Education	Numbers	
	i) Institutions	"	1319
	ii) Students	"	1,65,339
	iii) Teachers	"	5,822
10.2	<u>Secondary Education 1966-67</u>		
	i) Institutions	"	166
	ii) Students	"	59,986
	iii) Teachers	"	2,270
10.3	<u>Higher Education 1966-67</u>		
	i) Institutions	"	20
	ii) Students	"	9,791
	iii) Teachers	"	572

1	2	3	4
---	---	---	---

10.4	<u>Special Education 1966-67</u>	Numbers	
	i) Institutions	"	19
	ii) Students	"	2,360
	iii) Teachers	"	212
10.5	No. of Villages without primary Educational Facilities	"	529

11 TRANSPORT AND COMMUNICATION

11.1	Total Railway Length on 31/3/67 Kms.		195
11.2	Total Extra Municipal Road Lenth March 1967	"	1475.10
11.3	No. of post Offices/Telegraph Offices March 1967	Numbers	303/30

12. LOCAL SELF GOVERNMENT 1966-67

12.1	Village Panchayats	Number	736
12.2	Municipalities	"	13

13. COMMUNITY DEVELOPMENT 1966-67

13.1	C.P.A Pattern Blocks	"	14.50
13.2	Villages included in	"	1968
13.3	Population covered	"	910586

14. PLAN

14.1	Total Expenditure during Third plan.	Rs. in Lakhs	467.33
14.2	Total Expenditure during 1966-67	"	130.12

15. MISCELLANEOUS

15.1	Joint Stock Companies as on a 31/3/66	Number	41
15.2	Banking Offices as on 31st March 67	"	33
15.3	<u>Employment Exchange 1966-67</u>		
	i) Registration	"	8877
	ii) Placement	"	576
	iii) Live Register at the end of the year	"	6065

=====

PART- 1

SOCIO ECONOMIC REVIEW

1966-67

=====

PART - I

SOCIO ECONOMIC REVIEW

CONTENTS

Sr. No.	Chapter No.	Subjects	Page No.
1.	Chapter- I	Introduction	1
2.	Chapter- II	Explanatory notes	10
3.	Chapter-III	Important Indicators	27
4.	Chapter IV	Annual Plan 1966-67	48