

D
SULTANPUR:
A GAZETTEER,
BEING
VOLUME XLVI
OF THE
DISTRICT GAZETTEERS OF THE UNITED
PROVINCES OF AGRA AND OUDH.

COMPILED AND EDITED BY
H. R. NEVILL, I. C. S.



ALLAHABAD:
PRINTED BY F. LUKER, SUPDT., GOVT. PRESS, UNITED PROVINCES.

1903.

Price Rs. 2-8 (3s. 6d.).

PREFACE.

THE old Gazetteer of Sultanpur was incorporated in the Gazetteer of the Province of Oudh, and was taken almost wholly from the Settlement Reports of Sultanpur and Fyzabad by Mr. A. F. Millett, C.S. Both these lengthy works are of great value for their historical information, but on other matters they have long been obsolete. The present volume is entirely new in form and matter. I am much indebted to the Settlement Report of Mr. F. W. Brownrigg, I.C.S., and to Mr. T. A. H. Way, I.C.S., for his ungrudging labour in furnishing me with new information. The ancient history has been contributed by Mr. R. Burn, I.C.S., and the remainder I have compiled from various sources.

NAINI TAL :
October 1903.

}

H. R. N.

GAZETTEER OF SULTANPUR.

REFERENCES.

- Report on the Settlement of the Land Revenue of the Sultanpur district, by A. F. Millett, C.S., 1873.
- Report on the Settlement of the Land Revenue of the Fyzabad district, by A. F. Millett, C.S., 1880.
- Final Report of the Settlement of the Sultanpur district in Oudh, by F. W. Brownrigg, I.C.S., 1898.
- Census Reports of 1869, 1881, 1891, and 1901.
- Historical Album of the Rájás and Taluqdárs of Oudh by Darogha Haji Abbas Ali, 1880.
- Manual of Titles, Oudh, 1889.
- A Report on the Family History of the Chief Clans of the Roy Bareilly district, by W. C. Benett, C.S., 1870.
- The Mutinies in Oudh, by M. R. Gubbins, B.C.S., 1858.
- Journey through the Kingdom of Oudh, by Major-General Sir W. H. Sleeman, K.C.B., 1858.
- Selections from State Papers preserved in the Military Department, 1857-58, by G. W. Forrest, C.I.E., 1902.
- The History of India as told by its own Historians, by Sir H. M. Elliot.

ABBREVIATIONS.

- J. A. S. B.—Journal of the Bengal Asiatic Society.
- A. S. N. I.—Archæological Survey of Northern India.
- E. H. I.—The History of India, by Sir H. M. Elliot.

GAZETTEER OF SULTANPUR.

CONTENTS.

	PAGE.		PAGE.
CHAPTER I.		CHAPTER III—(concluded).	
Boundaries and area ...	1	Language ...	73
Towns and villages ...	ib.	Occupations ...	ib.
Topography ...	2	Condition of the people ...	ib.
Rivers ...	3	Proprietors ...	76
Lakes and swamps ...	8	Taluqdars ...	78
Precarious tracts ...	10	Other landholders ...	79
Waste land ...	13	Under-proprietors ...	105
Minerals ...	14	CHAPTER IV.	
Botany ...	15	District staff ...	107
Fauna ...	17	Sub-divisions ...	ib.
Climate ...	20	Fiscal history ...	108
Rainfall ...	21	Police ...	117
Medical aspects ...	22	Crime ...	119
CHAPTER II.		Jail ...	121
Cultivation ...	29	Excise ...	ib.
Soils ...	31	Income tax ...	123
Rents ...	32	Registration ...	ib.
Agriculture ...	34	Stamps ...	ib.
Crops ...	36	Post office ...	124
Irrigation ...	38	Local self-government ...	125
Famines ...	41	Education ...	126
Prices ...	44	Cattle pounds ...	127
Wages ...	45	CHAPTER V.	
Weights and measures ...	46	History ...	129—145
Trade ...	47	—————	
Markets ...	ib.	DIRECTORY ...	151—212
Fairs ...	49	—————	
Manufactures ...	50	APPENDICES i—xlii
Communications ...	51	—————	
CHAPTER III.		INDEX,	
Population ...	57		
Sex ...	58		
Religions ...	59		
Castes ...	60		

GAZETTEER
OF
SULTANPUR.

APPENDIX.

GAZETTEER

OF

SULTANPUR.

APPENDIX.

CONTENTS.

	PAGE.
TABLE I.—Population by tahsils, 1901	i
TABLE II.—Population by thanas, 1901	ii
TABLE III.—Vital statistics	iii
TABLE IV.—Deaths according to cause	iv
TABLE V.—Cultivation and irrigation, 1309 fasli	v
TABLE VI.—Crops by tahsils	vi
TABLE VII.—Criminal justice	x
TABLE VIII.—Cognizable crime	xi
TABLE IX.—Revenue at successive settlements... ..	xii
TABLE X.—Revenue and cesses, 1309 fasli	xiii
TABLE XI.—Excise	xiv
TABLE XII.—Stamps	xvi
TABLE XIII.—Income tax	xvii
TABLE XIV.—Income tax by tahsils	xviii
TABLE XV.—District board	xx
TABLE XVI.—Municipality	xxi
TABLE XVII.—Distribution of police, 1902	xxii
TABLE XVIII.—Education	xxiii
SCHOOLS—1903	xxiv
ROADS— "	xxviii
FERRIES—1902	xxx
POST OFFICES—1903	xxxii
MARKETS— "	xxxiii
FAIRS— "	xxxv
TALUQDARS—1902	xxxvi
PEDIGERS OF THE BACHGOTIS	xxxviii
PEDIGERS OF THE BANDHALGOTIS	xlii

TABLE I.—Population by tahsils, 1901.

Tahsil.	Total.			Hindus.			Musalmans.			Others.		
	Persons.	Males.	Females.	Persons.	Males.	Females.	Persons.	Males.	Females.	Persons.	Males.	Females.
1	2	3	4	5	6	7	8	9	10	11	12	13
Sultaupur ...	340,211	166,383	173,828	291,774	143,559	148,215	48,308	22,776	25,532	129	48	81
Amethi ...	217,207	106,583	110,624	206,194	101,118	105,076	11,008	5,461	5,547	5	4	1
Musafirkhans ...	261,038	128,366	132,670	217,840	107,822	110,018	43,053	20,466	22,587	143	78	65
Kadipur ...	265,450	133,600	131,850	248,071	124,974	123,097	17,379	8,622	8,749	8	4	4
Total ...	1,083,904	534,932	548,972	963,879	477,473	486,406	119,740	57,325	62,415	285	134	151

APPENDIX.

1

TABLE II.—Population by thanas, 1901.

District.	Serial number of thana.	Name of thana.	Total population.			Hindus.			Musalmans.			Others.		
			Total.	Males.	Females.	Total.	Males.	Females.	Total.	Males.	Females.	Total.	Males.	Females.
Sultanpur.	1	Sultanpur ...	121,010	58,852	62,158	93,401	45,891	47,510	27,480	12,913	14,567	129	48	81
	2	Piparpur ...	70,556	34,436	36,120	64,675	31,596	33,079	5,881	2,840	3,041
	3	Musafirkhana, ...	97,621	47,566	50,055	87,477	42,781	44,696	10,142	4,783	5,359	2	2	...
	4	Lambhua ...	84,818	42,149	42,669	78,348	38,962	39,386	6,463	3,184	3,279	7	3	4
	5	Haliapur ...	68,525	33,741	34,784	60,272	29,853	30,419	8,253	3,888	4,365
	6	Jaisinghpur... ..	70,041	35,083	34,958	65,397	32,831	32,566	4,644	2,252	2,392
	7	Kurebhar ...	76,364	37,278	39,086	69,511	34,114	35,397	6,853	3,164	3,689
	8	Jagdispur ...	99,283	48,841	50,442	78,704	39,048	39,656	20,438	9,717	10,721	141	76	65
	9	Bazar Shukul, ...	34,791	17,107	17,684	27,932	13,850	14,082	6,859	3,257	3,602
	10	Gauriganj ...	65,034	32,001	33,033	58,837	28,902	29,935	6,196	3,098	3,098	1	1	...
	11	Raipur ...	108,958	53,512	55,446	103,903	50,992	52,911	5,051	2,517	2,534	4	3	1
	12	Kadipur ...	107,395	54,216	53,179	102,673	51,861	50,812	4,722	2,355	2,367
	13	Dostpur ...	79,508	40,150	39,358	72,749	36,792	35,957	6,758	3,357	3,401	1	1	...
		Total ...	1,083,904	534,932	548,972	963,879	477,473	486,406	119,740	67,325	62,415	285	134	151

TABLE III.—*Vital statistics.*

Year.	Births.				Deaths.			
	Total.	Males.	Females.	Rate per 1,000.*	Total.	Males.	Females.	Rate per 1,000.*
1	2	3	4	5	6	7	8	9
1891 ...	35,743	18,685	17,058	33.22	50,564	26,398	24,166	47.00
1892 ...	42,057	22,026	20,031	39.09	37,788	19,770	18,018	35.12
1893 ...	49,934	25,801	24,133	46.41	26,010	13,576	12,434	24.17
1894 ...	41,021	21,530	19,491	38.13	45,745	23,467	22,278	42.52
1895 ...	32,076	16,831	15,245	29.81	31,443	16,001	15,442	29.23
1896 ...	29,669	15,562	14,107	32.07	27,222	14,169	13,053	25.30
1897 ...	31,408	16,250	15,158	29.19	43,838	22,815	21,023	40.75
1898 ...	38,802	20,275	18,527	36.07	30,090	14,955	15,135	27.75
1899 ...	48,540	25,289	23,251	45.12	38,542	19,896	18,646	35.82
1900 ...	43,163	22,204	20,959	40.12	48,844	25,208	23,636	45.40
1901 ...	45,069	23,223	21,846	41.58	31,276	16,293	14,983	28.85
1902 ...	47,449	24,387	23,062	43.78	28,971	15,181	13,790	26.73
1903 ...								
1904 ...								
1905 ...								
1906 ...								
1907 ...								
1908 ...								
1909 ...								
1910 ...								
1911 ...								
1912 ...								
1913 ...								
1914 ...								

* The rates from 1891 to 1900 are calculated from the returns of the 1891 census.

TABLE IV.—Deaths according to cause.

Year.	Total deaths from—					
	All causes.	Plague.	Cholera.	Small-pox.	Fever.	Bowel complaints.
1	2	3	4	5	6	7
1891	50,564	...	18,920	965	23,842	1,062
1892	37,788	...	5,867	43	25,934	627
1893	26,010	...	52	63	18,971	532
1894	45,745	...	3,963	15	33,526	1,301
1895	31,443	...	4,526	33	20,920	923
1896	27,222	...	504	1,145	18,669	503
1897	43,838	...	159	6,430	27,896	778
1898	30,090	...	18	138	22,413	574
1899	38,542	...	821	86	26,798	839
1900	48,844	...	17,174	18	22,746	802
1901	31,276	...	3,444	18	19,791	475
1902	28,971	...	368	554	18,506	427
1903						
1904						
1905						
1906						
1907						
1908						
1909						
1910						
1911						
1912						
1913						
1914						

TABLE V.—Statistics of cultivation and irrigation, 1309 fusi.

Pargana and tahsil.	Total area.	Waste.	Culturable.	Cultivated.						Double cropped.
				Irrigated.				Dry.	Total.	
				Total.	Wells.	Tanks.	Other sources.			
1	2	3	4	5	6	7	8	9	10	11
	Acres.	Acres.	Acres.	Acres.	Acres.	Acres.	Acres.	Acres.	Acres.	Acres.
Miranpur	157,251	33,329	33,063	36,027	20,733	15,029	265	54,832	90,859	32,854
Haraunsa	167,954	35,090	29,961	38,639	23,104	15,258	277	64,264	102,908	35,713
Total, tahsil Sultanpur ...	325,205	68,419	63,024	74,666	43,837	30,287	542	119,096	193,762	68,567
Aldemau	199,039	58,043	24,665	69,539	37,735	30,969	535	46,792	116,331	29,542
Chanda	83,751	20,247	13,554	25,387	14,357	10,984	96	24,563	49,960	13,591
Total, tahsil Kadipur ...	282,790	78,290	38,219	94,926	52,092	41,903	931	71,355	166,291	43,133
Amethi	191,525	57,388	36,212	64,228	27,832	36,871	25	33,697	97,925	39,602
Asal	42,828	11,909	6,613	11,445	8,745	2,657	43	12,861	24,306	7,630
Total, tahsil Amethi ...	234,353	69,297	42,825	75,673	36,577	39,528	68	46,558	122,231	47,232
Musafirkhana	39,551	8,059	7,983	6,976	5,310	1,396	270	16,533	23,509	8,516
Isuli	55,744	9,341	13,448	10,533	5,881	4,055	597	21,822	32,355	13,900
Jagdispur	99,004	19,342	24,783	20,492	16,396	3,953	143	34,387	54,879	25,717
Gaura Jamun	59,647	11,571	13,803	13,851	10,807	8,538	6	20,622	34,473	15,175
Total, tahsil Musafirkhana,	253,946	48,913	59,817	51,852	37,894	12,942	1,016	98,364	145,216	63,608
Total for the district ...	1,096,294	264,919	203,885	297,117	170,400	124,160	2,557	330,373	627,490	222,540

TABLE VI.—Area in acres under the principal crops, tahsil Musafirkhana.

Year.	Rabi.						Kharif.						
	Total.	Wheat alone.	Wheat with other crops.	Barley alone and barley mixed with gram.	Gram and peas in combination.	Opium.	Total.	Dhan and jarhan in combination.	Juar alone and juar with other crops.	Bajra alone and bajra with other crops.	Maize.	Sugarcane.	Indigo.
<i>Fasli.</i>													
1305	78,479	22,229	6,502	9,407	34,829	2,918	104,447	48,878	20,405	63	1,417	1,080	1,051
1306	89,594	24,018	6,824	11,389	43,070	2,893	107,829	59,030	15,978	81	745	1,361	1,134
1307	89,032	24,455	7,307	10,517	41,854	3,470	108,704	61,996	14,488	56	554	1,417	1,172
1308	89,751	*	*	*	*	*	112,055	62,794	16,350	101	604	1,625	1,151
1309	89,890	23,024	5,220	7,698	48,708	3,833	114,971	61,266	17,717	130	1,385	1,734	1,011
1310	...												
1311	...												
1312	...												
1313	...												
1314	...												
1315	...												
1316	...												
1317	...												
1318	...												
1319	...												
1320	...												
1321	...												

* The statement was not prepared for the rabi harvest of 1308 fasli owing to census operations.

TABLE VI—(continued).—Area in acres under the principal crops, tahsil Amethi.

Year.	Rabi.						Kharif.						
	Total.	Wheat alone.	Wheat mixed.	Barley alone and mixed.	Gram and peas.	Opium.	Total.	Rice.	Juar alone and mixed.	Bajra alone and mixed.	Maize.	Sugar-cane.	Indigo.
<i>Fasli.</i>													
1905	65,427	16,582	2,180	23,421	16,062	1,374	91,479	68,633	9,837	...	482	2,271	4
1906	63,410	17,793	3,040	26,318	13,902	1,420	93,151	67,977	8,437	779	1	2,336	41
1907	64,916	17,372	3,281	25,235	16,276	1,556	98,002	74,091	6,920	943	4	2,885	158
1908	60,712	•	•	•	•	•	103,085	74,184	10,522	1,828	6	3,289	74
1909	63,713	15,817	2,186	19,832	23,050	1,377	101,476	71,856	10,570	1,815	83	3,326	89
1910	...												
1911	...												
1912	...												
1913	...												
1914	...												
1915	...												
1916	...												
1917	...												
1918	...												
1919	...												
1920	...												
1921	...												

* Not prepared on account of census operations.

TABLE VI—(continued).—Area in acres under the principal crops, tahsil Kadipur.

Year.	Rabi.						Kharif.						
	Total.	Wheat alone.	Wheat mixed.	Barley alone and mixed.	Gram and peas.	Opium.	Total.	Rice.	Juar alone and mixed.	Bajra alone and mixed.	Maize.	Sugar-cane.	Indigo.
<i>Fasli.</i>						-							
1305 ...	97,032	11,270	9,015	44,756	27,234	327	99,986	54,076	18,737	464	1,584	8,320	2,664
1306 ...	99,900	12,280	10,393	41,260	33,561	320	107,462	64,529	15,349	231	1,188	9,689	1,942
1307 ...	101,031	12,967	10,760	38,618	35,700	374	108,611	65,686	16,582	275	713	9,518	1,861
1308 ...	99,598	*	*	*	*	*	113,461	67,089	18,741	390	836	9,179	1,237
1309 ...	98,141	11,247	9,606	35,511	40,123	439	111,155	63,871	16,432	539	1,408	9,722	805
1310 ...													
1311 ...													
1312 ...													
1313 ...													
1314 ...													
1315 ...													
1316 ...													
1317 ...													
1318 ...													
1319 ...													
1320 ...													
1321 ...													

* Not prepared on account of census operations.

TABLE VI—(concluded).—Area in acres under the principal crops, tahsil Sultanpur.

Year.	Rabi.						Kharif.						
	Total.	Wheat alone.	Wheat mixed.	Barley alone and mixed.	Gram and peas.	Opium.	Total.	Rice.	Juar alone and mixed.	Bajra alone and mixed.	Maize.	Sugarcane.	Indigo.
<i>Fasli.</i>													
1306 ...	120,166	25,315	15,733	25,046	51,342	945	130,639	75,709	15,067	277	925	8,442	610
1307 ...	121,495	27,647	16,965	22,616	51,662	998	130,961	77,269	14,530	539	704	8,279	500
1308 ...	131,982	•	•	•	•	•	125,243	79,349	16,921	786	838	7,710	289
1309 ...	124,122	24,949	15,199	19,395	61,733	1,028	137,045	77,488	17,860	917	1,287	8,102	162
1310 ...													
1311 ...													
1312 ...													
1313 ...													
1314 ...													
1315 ...													
1316 ...													
1317 ...													
1318 ...													
1319 ...													
1320 ...													
1321 ...													

• Not prepared on account of census operations.

TABLE VII.—*Criminal justice.*

Year.	Number of persons convicted or bound over in respect of—													Cases under—	
	Offences against public tranquillity (chapter VIII).	Offences affecting life.	Grievous hurt.	Rape.	Cattle theft.	Criminal force and assault.	Theft.	Robbery and dacoity.	Receiving stolen property.	Criminal trespass.	Bad live- lihood.	Keeping the peace.	Optim Act.	Excise Act.	
	1	2	3	4	5	6	7	8	9	10	11	12	13	14	15
1897	87	61	64	1	...	29	375	13	61	451	69	49	3	17	
1898	43	63	65	1	...	34	191	5	29	179	98	55	18	68	
1899	42	63	69	3	...	36	184	22	37	212	75	69	5	51	
1900	63	83	70	1	7	32	227	17	41	273	119	88	7	45	
1901	50	80	42	85	150	2	25	240	66	60	4	12	
1902	89	80	66	...	3	20	124	5	23	188	60	72	1	6	
1903	
1904	
1905	
1906	
1907	
1908	
1909	
1910	
1911	
1912	
1913	

Salem District.

TABLE VIII.—*Cognizable crime.*

Year.	Number of cases investigated by police—			Number of persons—		
	See memo.	By orders of Magis- trate.	Sent up for trial	Tried.	Acqui- ted or dis- charged	Con- victed.
1	2	3	4	5	6	7
1891	2,325	70	815	1,157	341	816
1892	1,860	59	585	944	315	629
1893	1,538	53	651	1,240	303	937
1894	1,586	51	968	1,401	417	984
1895	1,450	37	970	1,382	382	1,000
1896	1,489	68	918	1,241	283	958
1897	1,768	56	1,110	1,453	291	1,163
1898	1,090	41	738	1,005	163	842
1899	1,146	61	712	991	152	839
1900	1,435	84	958	1,298	226	1,072
1901	1,226	73	666	889	220	669
1902	1,040	42	647	918	155	763
1903						
1904						
1905						
1906						
1907						
1908						
1909						
1910						
1911						
1912						

NOTE.—Columns 2 and 3 should show cases instituted during the year.

TABLE X.—Present demand for revenue and cesses, 1309 fusi.

Pargana and tahsil.	Where included in <i>Ain-i-Akbari</i> .	Revenue.	Cesses.	Total.	Incidence per acre.	
					Cultivated.	Total.
1	2	3	4	5	6	7
		Rs.	Rs.	Rs.	Rs. a. p.	Rs. a. p.
Miranpur	Sultanpur	2,13,173	34,116	2,47,289	2 11 6	1 9 2
Harsausa	Bilahri	2,10,648	33,865	2,44,513	2 6 0	1 7 4
Total, tahsil Sultanpur	...	4,23,821	67,981	4,91,802	2 8 9	1 8 3
Amethi	Garh Amethi... ..	2,60,580	41,730	3,02,310	3 1 5	1 9 3
Asal	Thana Bhadaon	52,296	8,368	60,664	2 7 11	1 6 8
Total, tahsil Amethi	...	3,12,876	50,098	3,62,974	2 12 8	1 7 12
Aldemau	Aldemau	2,53,474	40,555	2,94,029	2 8 5	1 7 8
Chanda	Chanda	1,15,948	18,552	1,34,500	2 11 1	1 9 8
Total, tahsil Kadipur	...	3,69,422	59,107	4,28,529	2 9 9	1 8 8
Jagdispur	Satanpur Kishni	1,47,267	24,049	1,71,316	3 1 11	1 11 8
Gaura Jamun	Jais	79,245	12,679	91,924	2 10 8	1 8 8
Inault	Isauli	71,155	11,397	82,552	2 8 10	1 7 8
Mussfirkhana	Isauli	53,259	8,688	61,947	2 10 2	1 9 1
Total, tahsil Mussfirkhana	...	3,50,926	56,813	4,07,739	2 11 5	1 9 3
Total for the district	...	14,57,045	2,33,999	16,91,044	2 10 8	1 8 7

TABLE

Year.	Receipts from foreign liquors.	Country spirit.		Receipts from tari and sendhi.	Drugs.		
		Receipts.	Consumption in gallons.		Total receipts.	Consumption in maunds of -	
						Ganja.	Charas.
1	2	3	4	5	6	7	8
	Rs.	Rs.		Rs.	Rs.	Mds. s.	Mds. s.
1890-91 ...	48	71,356	32,194	539	12,780	Not available.	
1891-92	79,167	32,623	483	11,580	Ditto.	
1892-93 ...	160	78,205	32,115	353	13,608	68 9	28 22
1893-94 ...	48	85,299	39,098	590	12,840	83 30	21 33
1894-95	65,985	28,984	290	15,239	25 21	22 5
1895-96	63,743	28,721	400	13,000	49 31	69 2
1896-97	35,129	14,084	471	12,696	51 11	51 34
1897-98 ...	33	55,323	27,096	422	12,007	12 32	43 31
1898-99 ...	39	79,066	40,957	435	14,109	19 0	48 15
1899-1900 ...	6	94,529	48,991	300	20,404	6 39	62 28
1900-1901	89,252	42,213	487	21,907	2 0	43 7
1901-1902 ...	3	1,12,020	44,433	440	22,450	4 38	46 23
1902-1903 ...							
1903-1904 ...							
1904-1905 ...							
1905-1906 ...							
1906-1907 ...							
1907-1908 ...							
1908-1909 ...							
1909-1910 ...							
1910-1911 ...							
1911-1912 ...							
1912-1913 ...							

XI.—Excise.

Opium.		Total receipts.	Total charges.	Incidence of receipts per 10,000 of population from—			Number of shops for sale of—		
Total receipts.	Consumption.			Liquor, including 'Tari.'	Drugs.	Opium.	Country spirit.	Drugs.	Opium.
9	10	11	12	13	14	15	16	17	18
Rs.	Mds. s.	Rs.	Rs.	Rs.	Rs.	Rs.			
4,147	10 8	88,969	655	668	119	39	180	114	34
5,030	12 13	96,383	2,060	740	108	47	182	114	27
4,686	11 22	97,025	2,497	731	126	43	181	115	27
4,022	10 4	1,02,837	2,171	799	119	88	190	108	27
3,914	10 27	85,422	1,973	613	142	36	179	108	27
4,259	13 0	81,455	1,619	594	121	40	179	108	23
3,441	10 24	51,764	1,842	329	118	32	178	108	22
3,566	10 26	71,511	1,590	520	112	33	179	108	22
5,621	12 15	97,902	2,929	747	154	39	177	108	22
4,521	12 38	1,19,848	2,490	889	209	43	178	108	25
5,065	11 26	1,16,731	1,589	823	202	47	179	108	31
5,227	11 9	1,40,183	2,117	1,041	204	48	179	108	30

TABLE XII.—Stamps.

Year.	Receipts from—			Total charges.
	Non-judicial.	Court fee, including copies.	All sources.	
I	2	3	4	5
	Rs.	Rs.	Rs.	Rs.
1890-91 ...	24,007	69,253	93,743	1,141
1891-92 ...	23,191	66,553	90,348	1,218
1892-93 ...	22,128	68,307	90,704	1,040
1893-94 ...	24,040	77,525	1,01,822	1,279
1894-95 ...	25,489	70,802	96,394	1,249
1895-96 ...	22,889	78,239	1,01,295	1,161
1896-97 ...	25,164	73,498	98,846	1,457
1897-98 ...	24,564	79,646	1,05,132	1,559
1898-99 ...	23,307	78,171	1,03,791	1,270
1899-1900	26,503	89,418	1,18,127	1,577
1900-1901	32,384	95,639	1,29,744	* 1,841
1901-1902	83,740	98,880	1,34,431	3,217
1902-1903				
1903-1904				
1904-1905				
1905-1906				
1906-1907				
1907-1908				
1908-1909				
1909-1910				
1910-1911				
1911-1912				
1912-1913				

* Discount only.

TABLE XIII.—Income tax.

Year.	Total receipts.	Collected by companies.		Profits of companies.		Other sources, part IV.				Total charges.	Objections under part IV.	
		Asses- secs.	Tax.	Asses- secs.	Tax.	Under Rs. 2,000.		Over Rs. 2,000.			Number filed.	Wholly or partly suc- cessful.
						Asses- secs.	Tax.	Asses- secs.	Tax.			
		1	2	3	4	5	6	7	8		9	10
	Rs.	Rs.	Rs.	Rs.	Rs.		Rs.		Rs.	Rs.		
1890-91	16,676	624	9,000	38	4,476	473	308	64
1891-92	16,436	636	9,033	37	4,069	576	192	53
1892-93	16,548	667	9,490	36	3,852	448	181	36
1893-94	18,350	680	9,273	41	4,705	819	210	82
1894-95	17,495	639	9,279	40	4,659	819	168	80
1895-96	17,746	618	9,041	42	4,966	115	220	43
1896-97	17,064	569	8,573	40	4,816	67	332	38
1897-98	18,279	517	8,033	61	6,656	93	865	78
1898-99	18,048	536	8,596	57	6,331	462	274	70
1899-1900	17,022	505	7,817	58	6,288	75	189	68
1900-1901	16,758	497	7,652	54	6,072	102	192	83
1901-1902	15,303	461	7,150	44	4,998	10	154	81
1902-1903
1903-1904
1904-1905
1905-1906
1906-1907
1907-1908
1908-1909
1909-1910
1910-1911
1911-1912
1912-1913

54

TABLE XIV.—Income tax by tahsils (part IV only).

Year.	Tahsil Sultanpnr.				Year.	Tahsil Amethi.			
	Under Rs. 2,000.		Over Rs. 2,000.			Under Rs. 2,000.		Over Rs. 2,000.	
	Assessee.	Tax.	Assessee.	Tax.		Assessee.	Tax.	Assessee.	Tax.
		Rs.	Rs.			Rs.	Rs.		
1897-98 ...	193	2,940	30	2,973	1897-98 ...	97	1,249	6	699
1898-99 ...	198	3,156	27	2,770	1898-99 ...	105	1,410	4	499
1899-1900 ...	174	2,755	30	2,884	1899-1900 ...	97	1,228	4	552
1900-1901 ...	175	2,723	27	2,877	1900-1901 ...	99	1,306	4	559
1901-1902 ...	161	2,525	24	2,390	1901-1902 ...	90	1,155	4	559
1902-1903 ...					1902-1903 ...				
1903-1904 ...					1903-1904 ...				
1904-1905 ...					1904-1905 ...				
1905-1906 ...					1905-1906 ...				
1906-1907 ...					1906-1907 ...				
1907-1908 ..					1907-1908 ...				
1908-1909 ...					1908-1909 ...				
1909-1910 ...					1909-1910 ...				
1910-1911 ...					1910-1911 ...				
1911-1912 ...					1911-1912 ...				
1912-1913 ...					1912-1913 ...				

TABLE XIV.—Income tax by tahsils (part IV only)—(concl'd.).

Year.	Tahsil Kadiapur.				Year.	Tahsil Musafirkhana.			
	Under Rs. 2,000.		Over Rs. 2,000.			Under Rs. 2,000.		Over Rs. 2,000.	
	Assesses.	Tax.	Assesses.	Tax.		Assesses.	Tax.	Assesses.	Tax.
		Rs.		Rs.			Rs.		Rs.
1897-98 ...	114	1,928	12	1,123	1897-98 ...	113	1,916	13	1,861
1898-99 ...	111	1,948	13	1,181	1898-99 ...	122	2,082	13	1,881
1899-1900 ..	112	1,832	13	1,093	1899-1900 ...	122	2,002	11	1,759
1900-1901 ...	108	1,776	12	1,020	1900-1901 ...	115	1,847	11	1,616
1901-1902 ...	93	1,618	6	586	1901-1902 ...	115	1,852	10	1,463
1902-1903 ...					1902-1903 ...				
1903-1904 ...					1903-1904 ...				
1904-1905 ...					1904-1905 ...				
1905-1906 ...					1905-1906 ...				
1906-1907 ...					1906-1907 ...				
1907-1908 ...					1907-1908 ...				
1908-1909 ...					1908-1909 ...				
1909-1910 ...					1909-1910 ...				
1910-1911 ...					1910-1911 ...				
1911-1912 ...					1911-1912 ...				
1912-1913 ...					1912-1913 ...				

TABLE XV.—District board.

Year.	Receipts.							Expenditure.										
	Educa- tion.	Medi- cal.	Scien- tific, &c.	Mis- cella- neous.	Civil works.	Pounds.	Fer- ries.	Total expen- diture.	Contri- butions to Pro- vincial funds.	Gene- ral ad- minis- tra- tion.	Educa- tion.	Medi- cal.	Scien- tific, &c.	Mis- cella- neous.	Civil works.	Pounds.	Debt.	
	1	2	3	4	5	6	7	8	9	10	11	12	13	14	15	16	17	18
	Rs.	Rs.	Rs.	Rs.	Rs.	Rs.	Rs.	Rs.	Rs.	Rs.	Rs.	Rs.	Rs.	Rs.	Rs.	Rs.	Rs.	Rs.
1890-91...	3,915	3,928	...	118	...	2,769	...	81,199	...	1,258	23,109	7,073	-260	1,435	48,064	
1891-92...	4,052	3,049	...	162	104	2,958	...	67,643	...	1,255	22,726	7,779	260	1,926	33,697	
1892-93...	4,521	3,804	...	307	...	2,318	...	67,125	...	1,517	23,582	7,821	200	1,542	32,463	
1893-94...	4,271	2,515	...	225	...	1,934	...	66,862	...	1,261	23,236	7,453	200	1,342	33,370	
1894-95...	4,391	2,305	...	204	...	1,786	...	65,320	...	1,163	24,764	7,325	349	1,337	30,382	
1895-96...	4,283	2,599	43	265	533	1,669	...	72,675	...	1,435	24,044	7,916	417	137	38,726	
1896-97...	4,943	2,585	200	214	872	1,644	...	64,108	...	1,125	26,929	7,356	467	148	28,083	
1897-98...	5,110	2,381	78	412	1,182	1,608	...	77,958	3,961	1,118	27,935	6,737	389	...	37,818	
1898-99...	5,496	2,463	5	411	470	1,772	...	81,291	4,000	2,534	27,913	6,483	594	...	38,954	...	813	
1899-1900	5,565	2,435	...	412	635	* 5,839	† 10,699	88,334	5,105	2,194	28,689	6,931	573	58	40,520	2,624	1,640	
1900-1901	6,248	2,427	...	453	995	6,532	13,382	90,906	2,655	2,241	29,889	8,121	559	69	42,931	2,735	1,706	
1901-1902	6,406	2,498	14	49	861	4,886	14,040	96,365	3,191	2,215	31,153	8,257	5,278	109	42,520	2,670	972	
1902-1903																		
1903-1904																		
1904-1905																		
1905-1906																		
1906-1907																		
1907-1908																		
1908-1909																		
1909-1910																		
1910-1911																		
1911-1912																		
1912-1913																		
1913-1914																		

* Formerly net receipts only were shown. From this year receipts and also expenditure are given.

† From this year the gross receipts from ferries were for the first time credited to the district board.

TABLE XVI.—Municipality of Sultanpur.

Year.	Income.							Expenditure.									
	Octroi.	Tax on houses and lands.	Other taxes.	Rents.	Loans.	Other sources.	Total.	Administration and collection of taxes.	Public safety.	Water supply and drainage.		Conservancy.	Hospitals and dispensaries.	Public works.	Public instruction.	Other heads.	Total.
										Capital.	Maintenance.						
1	2	3	4	5	6	7	8	9	10	11	12	13	14	15	16	17	18
	Rs.	Rs.	Rs.	Rs.	Rs.	Rs.	Rs.	Rs.	Rs.	Rs.	Rs.	Rs.	Rs.	Rs.	Rs.	Rs.	Rs.
1890-91 ...	7,383	...	402	2,020	...	2,335	12,140	2,422	1,082	...	23	2,631	1,102	2,133	553	2,384	12,330
1891-92 ...	5,473	...	421	1,247	...	4,202	11,344	2,219	1,165	2,802	616	929	526	2,433	10,690
1892-93 ...	5,638	...	616	1,252	...	3,875	11,381	2,214	1,215	370	54	2,520	636	1,370	498	2,597	11,474
1893-94 ...	6,684	...	297	1,829	...	4,110	12,920	2,147	1,245	493	127	2,869	558	1,198	491	2,885	12,018
1894-95 ...	7,692	...	342	1,556	...	3,904	13,494	2,374	1,215	543	577	3,636	583	2,133	540	2,539	14,140
1895-96 ...	5,764	...	460	1,731	...	3,808	11,763	2,424	1,242	265	137	2,768	579	1,100	487	3,457	12,459
1896-97 ...	8,235	...	282	1,474	...	3,194	13,185	2,628	1,346	62	337	3,617	585	1,366	518	3,260	13,709
1897-98 ...	6,736	...	314	2,600	1,000	3,844	14,494	2,557	1,283	1,128	393	3,599	584	821	614	2,787	13,796
1898-99 ...	7,640	32	346	2,207	...	4,761	14,986	2,978	1,330	...	545	2,744	645	638	618	3,483	12,981
1899-1900 ...	7,999	...	382	2,085	...	5,702	16,168	3,310	1,830	1,000	634	3,031	611	2,202	659	3,228	16,505
1900-1901 ...	9,581	...	408	1,750	...	5,358	17,097	3,650	1,561	...	389	3,957	1,007	1,685	896	4,206	17,851
1901-1902 ...	10,683	...	390	2,188	...	5,055	18,316	3,551	1,360	...	91	3,701	875	3,684	1,015	3,597	17,874
1902-1903
1903-1904
1904-1905
1905-1906
1906-1907
1907-1908
1908-1909
1909-1910
1910-1911
1911-1912
1912-1913
1913-1914

TABLE XVII.—Distribution of police, 1902.

Thana.	Sub-Inspectors.	Head constables.	Constables.	Municipal police.	Town police.	Rural police.	Road police.
1	2	3	4	5	6	7	8
Sultanpur ...	9	30	156	15	...	234	6
Mussfirkhana,	3	2	18	228	...
Raipur ...	3	2	18	256	4
Kadipur ...	3	2	18	201	...
Dostpur ...	2	1	12	158	...
Jagdispur ...	2	1	12	219	...
Lambhua ...	2	1	10	175	...
Piparpur ...	2	1	10	147	6
Kurebhar ...	2	1	10	169	3
Jaisinghpur ...	2	1	10	178	...
Gauriganj ...	2	1	10	161	...
Haliapur ...	2	1	9	154	...
Bezar Shukul...	1	1	6	84	...
Total ...	35	45	299	15	...	2,364	19

SCHOOLS—1903.

Tahsil.	Pargana.	Locality.	Class.	Average attendance.	
<i>A.—Secondary.</i>					
Sultanpur.	Miranpur.	Sultanpur	High school ...	220	
		Hasanpur	Vernacular middle school.	164	
		Sultanpur	Ditto ...	134	
Musafir-khana.	Musafir-khana.	Jagdispur	Ditto ...	158	
Kadipur,	Aldeman,	Dostpur	Ditto ...	150	
<i>B.—Primary.</i>					
Sultanpur.	Miranpur.	Katawan	Upper primary ...	57	
		Pakhrauli	Ditto ...	43	
		Dikhauli	Ditto ...	43	
		Daudpur	Ditto ...	57	
		Dhamaur	Ditto ...	50	
		Miranpur	Ditto ...	54	
		Bhadaiyan	Ditto ...	52	
		Kurwar	Ditto ...	92	
		Ajhui	Ditto ...	79	
		Sultanpur	Ditto girls' school	13	
		Hasanpur	Upper primary ...	11	
		Jawahirganj	Lower primary ...	43	
		Bhade	Ditto ...	35	
		Chhatauna	Ditto ...	24	
		Domanpur	Ditto ...	35	
		Shahabaganj	Ditto ...	38	
		Bhain	Ditto ...	18	
		Agai	Aided ...	22	
		Ambat	Do. ...	31	
		Udra	Do. ...	28	
		Goshainganj	Do. ...	24	
	Babhangawan	Do. ...	25		
	Bankepur	Do. ...	19		
	Bhanti	Do. ...	24		
	Asarwan	Do. ...	27		
	Bhandra	Do. ...	30		
	Baraunsa.		Dehwa	Upper primary ...	86
			Jasapara	Ditto ...	63
			Gaura	Ditto ...	52
			Maing	Ditto ...	66
			Guptarganj	Ditto ...	52
			Birsinghpur	Ditto ...	71
			Jaisinghpur... ..	Ditto ...	50
Teri			Ditto ...	64	
Partabpur			Lower primary ...	40	
Lohangi			Ditto ...	29	
Bilahri			Ditto ...	32	
Parsotampur			Ditto ...	34	

SCHOOLS—1903—(continued).

Tahsil.	Pargana.	Locality.	Class.	Average attendance.
		<i>B.—Primary—(continued).</i>		
Sultanpur —(con- cluded).	Baraun- sa— (con- cluded).	Bijhuri ...	Lower primary...	26
		Misrauli ...	Ditto ...	32
		Phulwari ...	Ditto ...	32
		Piron Saraiyan ...	Ditto ...	22
		Dandwa ...	Ditto ...	29
		Baraunsa ...	Ditto ...	30
		Kanauli ...	Aided ...	11
		Pipergaon ...	Do. ...	23
		Jaggaur ...	Do. ...	20
		Sonsara ...	Do. ...	26
		Kurebhar ...	Do. ...	26
		Binwan ...	Do. ...	33
		Dhanjai ...	Do. ...	23
Baithu ...	Do. ...	15		
Amethi,	Amethi,	Amethi ...	Upper primary ...	54
		Bhatgawan ...	Ditto ...	63
		Gauriganj ...	Ditto ...	60
		Shankarganj ...	Lower primary ...	25
		Kohra ...	Ditto ...	33
		Karondi ...	Ditto ...	36
		Darpipur ...	Ditto ...	29
		Korari Hirshah ...	Ditto ...	21
		Bisheesharganj ...	Ditto ...	34
		Siwain ...	Ditto ...	17
		Duara ...	Ditto ...	26
		Bargaon ...	Ditto ...	43
		Tala ...	Ditto ...	21
		Raghipur ...	Ditto ...	27
		Naraini ...	Ditto ...	28
		Khaunpur ...	Aided ...	27
		Chandauki ...	Do. ...	37
		Kasara ...	Do. ...	27
		Korari Girdharahsh ...	Do. ...	22
		Mararka ...	Do. ...	21
		Kanua ...	Do. ...	25
Tikri ...	Do. ...	26		
Itaunja Purab ...	Do. ...	18		
Bhim ...	Do. ...	22		
Tengha ...	Do. ...	26		
Thaura ...	Do. ...	14		
Tikari Musfi ...	Do. ...	17		
Amethi,	Asal ...	Bhador ...	Upper primary...	33
		Agresar ...	Ditto ...	50
		Dhauraha ...	Lower primary ...	32
		Kalianpur ...	Ditto ...	36
		Piparpur ...	Ditto ...	18
		Ismailpur ...	Aided ...	14
Musafir- khana.	Jagdi- pur.	Shahpur ...	Upper primary..	50
		Shukul Bazar ...	Ditto ...	62

SCHOOLS—1903—(continued).

Tabasil.	Pargana.	Locality.	Class.	Average attendance.
		<i>B.—Primary—(continued).</i>		
Musafir- khana —(con- cluded).	Jagdis- pur —(con- cluded).	Sathin	Upper primary ...	56
		Pali	Lower primary...	23
		Majhgaon	Ditto	35
		Harimau	Ditto	32
		Mahemau	Ditto	30
		Mahona	Ditto	42
		Unchgaon	Ditto	42
		Ghaysapur	Ditto	27
		Arhanpur	Aided	27
		Purabgaon	Do.	25
	Salabatgarh	Do.	31	
	Garha	Do.	22	
	Gaura Jamun.	Hargaon	Upper primary ...	66
		Gaura	Lower primary...	15
		Dakhniwara	Ditto	25
		Bhawan Shahpur	Ditto	13
		Jamun	Ditto	22
		Mawai	Aided	22
		Bhoai	Do.	40
		Ghorabad	Do.	13
		Sirkhiri	Do.	30
		Isauli...	Walipur	Upper primary...
	Isauli		Ditto	43
	Dahriawan		Ditto	60
	Bhurawan		Lower primary...	26
	Haliapur		Ditto	30
	Bazar Baldi Raj		Ditto	26
	Uskamau		Ditto	33
	Pipri		Ditto	28
	Baghauna		Ditto	28
	Rasulabad		Aided	22
	Saraon	Do.	25	
	Musafir- khana.	Duaria Gajanpur	Upper primary...	52
		Musafirkhana	Ditto	55
		Dadra	Lower primary...	24
		Pindara	Ditto	35
		Atwara	Ditto	28
		Kochhit	Aided	22
		Kishni	Do.	39
	Kadi pur... Aldeman	Bani	Upper primary...	59
Newada		Ditto	47	
Kadipur		Ditto	55	
Dera		Ditto	68	
Garai		Ditto	41	
Taini		Ditto	59	
Barwanipur		Ditto	49	
Mirpur Partabpur	Ditto	39		

SCHOOLS—1903—(concluded).

Tahsil.	Pargana.	Locality.	Class.	Average attendance.	
		<i>B.—Primary—(concluded).</i>			
Kadi- pur— (con- cluded).	Aldema —(con- cluded).	Umreman ...	Lower primary...	28	
		Kunda Bhaironpur ...	Ditto ...	30	
		Dhema ...	Ditto ...	27	
		Dostpur ...	Ditto, girls',	19	
		Bishunpur ...	Ditto ...	25	
		Dasgaspars ...	Ditto ...	24	
		Bhadaiyan ...	Aided ...	27	
		Jatauli ...	Do. ...	37	
		Jagdispur Bora ...	Do. ...	23	
		Hamidpur ...	Do. ...	22	
		Lachhmanpur ...	Do. ...	23	
		Paraspatti ...	Do. ...	22	
		Bera Marufpur ...	Do. ...	22	
		Hajipur ...	Do. ...	23	
		Rai Biga ...	Do. ...	26	
		Tajuddinpur ...	Do. ...	11	
	Parasrampur ...	Do. ...	12		
		Chanda	Amrupur ...	Upper primary...	76
			Nurampatti...	Ditto ...	57
			Narindapur ...	Lower primary...	38
	Garabpur ...		Ditto ...	35	
		Sheogarh ...	Ditto ...	33	
		Lambhus ...	Ditto ...	34	
		Rampur ...	Ditto ...	29	
		Shankarpur...	Ditto ...	33	
		Chaukia ...	Aided ...	57	
		Chanda ...	Do. ...	31	
		Mahadewa ...	Do. ...	51	

ROADS—1903.

				Length.		
				M.	fur.	ft.
A.—PROVINCIAL.						
Allahabad-Fyzabad trunk road	29	0	0
B.—LOCAL.						
<i>I.—First class, metalled, bridged, and drained throughout.</i>						
1. Sultanpur to Malipur	5	0	0
2. " Lohramau	2	1	26
3. Dhamaur to Parshadepur...	9	1	554
4. Fyzabad to Rai Bareli	4	1	554
5. Bilwai to Gaura	1	0	0
6. Railway feeder to Raiपुर	0	2	475
7. " " Gauriganj	0	0	590
<i>II.—First class, metalled, partially bridged, and drained.</i>						
1. Sultanpur to Rai Bareli	22	0	0
2. " Isauli	9	2	0
3. Lucknow, Sultanpur, and Jaunpur	15	2	0
4. Gauriganj to Partabgarh..	0	6	270
<i>III.—Second class, unmetalled, partially bridged, and drained.</i>						
1. Sultanpur to Rai Bareli	10	0	0
2. " Malipur	25	4	0
3. " Isauli	1	5	0
4. Lucknow, Sultanpur, and Jaunpur	41	5	132
5. Dhamaur to Parshadepur	8	1	396
6. Fyzabad to Rai Bareli	15	5	396
7. Bilwai to Kadiपुर and Gaura	24	4	0
8. Akbarपुर to Haliपुर	25	5	264
9. " Dostpur, Patti, and Partabgarh	21	0	6
10. " Kstka	16	6	0
11. Fyzabad to Jaunpur	6	4	0
12. Dera to Kurebhar	17	0	0
13. " Lambhua	7	0	633
14. Dostpur to Surabpur	10	0	0
15. Gauriganj to Musafirkhana	13	4	520
16. " Partabgarh	15	0	0
17. Inhauna to Rudauli	7	2	0
18. Haliपुर	1	0	0
19. Jagdispur to Jais	11	6	0
20. Shukul Bazar to Raniganj	11	4	0
<i>IV.—Fifth class, cleared, partially bridged, and drained.</i>						
1. Sultanpur to Isauli	10	0	0
2. Raiपुर to Lambhua	29	0	0
3. Dihli to Bulandaghat	10	0	0
4. Shukul Bazar to Haidargarh	1	0	0
5. Lohngi Bazar to Subadar-ka-Purwa	8	6	0

ROADS—1903—(concluded).

B.—LOCAL—(concluded).		Length.		
F.—Sixth class, cleared only.		M.	fur.	ft.
1.	Shukul Bazar to Gauriganj	29	0	0
2.	Gauriganj to Partabgarh	1	0	0
3.	Raipur to Musafirkhana	14	4	0
4.	" Rampur	6	0	63
5.	Musafirkhana to Dadra	4	0	0
6.	Sultanpur to Goshanganj	5	4	0
7.	" Kamtaganj	6	1	0
8.	Musafirkhana, Isauli, and Sombarua	18	3	26
9.	Hilwai to Dostpur	10	0	0
10.	Kurwar, Aliganj, and Gauriganj	22	4	0
11.	Aliganj, Nizamuddinpur, and Kanjas	10	2	0
12.	Gauriganj to Ateha	7	0	0
13.	Amghat to Kanjas	7	3	26
14.	Dhamsur to Hasanpur	6	0	0
15.	Gudraghat to Surabpur	8	0	0
16.	Surabpur to Kadiapur	5	4	0
17.	Kadiapur, Dhopap, and Chanda	15	0	0
18.	Chanda, Sheogarh, and Arjunpur	12	0	0
19.	Kaniganj, Jamun, and Jais	15	0	0
20.	Jagdispur to Sathin and Kishni	10	2	0
21.	" Deokali	4	2	0
22.	Tengha to Korari Girdhar Shah	7	4	0
23.	Kakwa to Sontha	4	2	0
24.	Musafirkhana, Jamun, and Dakhinwara	18	2	0
25.	Bhartipur to Jaisinghpur	9	0	0
26.	Itkuli to Akbarpur	19	0	0
27.	Dera to Gaura	2	0	0
28.	Haliaipur to Ganapur	8	0	0
29.	Paparghat to Khaunpur	17	0	0
30.	Giyanipur to Durgapur	4	4	0
31.	" Khandhai pur	5	0	0
32.	Hasanpur to Bhandra	10	0	0
33.	Pakhrauli to Saka Bazar	16	0	0
34.	Kinawar to Lohngi "	2	4	0
35.	Akbarpur to Arsis "	5	0	0
36.	Birsinghpur to Abda	6	0	0
37.	" Muhammadpur	4	0	0
38.	" Santhra	10	0	0
39.	Surabpur to Brahmanpur	9	4	0
40.	Churma to Semri Bazar	2	0	0
41.	Sheogarh to Babhangaon	8	0	0
42.	Chera to Dhema	2	0	0
43.	Khapradih to Inayatpur	10	0	0
44.	Aunsikpur to Karaundi	8	0	0
45.	Kundraul to Deopur	3	4	0
46.	Gosaisinghpur to Madhkarpur	8	0	0

FERRIES ON THE GUMTI—1902.

Tahsil.	Pargana.	Village.	Ferry.	Income.
				Rs.
Musafir- khana.	Jagdispur ...	Khemmau ...	Richghát ...	2,550
	" ...	Manjbgaoon ...	Panhighát ...	75
	" ...	Pali ...	Pali ...	275
	" ...	Urermau ...	Bakhra ...	450
	Musafirkhana...	Resulabad ...	Bilaudaghát ...	220
	Jagdispur ...	Makhdumpur ...	Khirkighát ...	220
	" ...	Urermau ...	Urerman ...	180
	" ...	Kishni ...	Kishni ...	230
	" ...	Sheikhpur Bhan- dra,	Mohan ...	100
	" ...	Sonsarpur ...	Sakdaripur ...	55
	" ...	Nandi ...	Nandi ...	130
	Musafirkhana...	Mohiuddinpur ...	Hajiganj ...	175
	Jagdispur ...	Makhdumpur ...	Ghurwal ...	17
	" ...	Sathin ...	Sathin ...	305
	" ...	Atwara ...	Kondwa ...	295
	" ...	Pichuti ...	{ Rangwa ... A chakwa ... Kutki ... }	26
	Musafirkhana...	Kotwa ...	Kotwa ...	81
	" ...	Nara... ...	Nara ...	24
	" ...	Gajanpur ...	Gajanpur ...	30
	" ...	Ditto ...	Duaria ...	14
" ...	Chandipur ...	Chandipur-Kailas- pur.	455	
Isauli ...	Isauli ...	Rajghát ...	550	
Sultan- pur.	Miranpur ...	Mithnepur ...	Mithnepur ...	215
	Baraunsa ...	Saraiyan ...	Saraiyan ...	216
	Miranpur ...	Kurwar ...	Kurwar ...	450
	Baraunsa ...	Azizpur ...	Azizpur ...	7
	Miranpur ...	Khajapur ...	Khajapur ...	64
	Baraunsa ...	Chandaur ...	Chandaur ...	160
	Miranpur ...	Mundwa ...	Mundwa ...	205
	Baraunsa ...	Walipur ...	Semarghát ...	10
	" ...	Khajua Rupipur,	Rupipur ...	85
	Miranpur ...	Bhandra-Paras- rampur.	Bhandra ...	360
	" ...	Nirsahia ...	Nirsahia ...	220
	" ...	Katawan ...	Katawan ...	200
	" ...	Amilia ...	Amilia ...	14
	Baraunsa ...	Agnihotripur ...	Agnihotripur ...	26
	" ...	Saifullahganj ...	Saifullahganj ...	13
	" ...	Sirwara ...	Sirwara ...	130
	Miranpur ...	Karomi and Fa- teh pur.	Fatehpur ...	60
Baraunsa ...	Hayatnagar ...	Hayatnagar ...	230	
Miranpur ...	Bamhangaon ...	Bamhangaon ...	480	
Baraunsa ...	Bilahri ...	Bilahri ...	190	

FERRIES ON THE GUMTI—1902—(concluded).

Tahsil.	Pargana.	Village.	Ferry.	Income.
				Rs.
Kadijpur	Chanda	Shahpur Harbans	Paparghat	560
	"	Maqsudan	Maqsudan	42
	Aldemau	Nanemau	Zafrapur Nanemau	230
	"	Dera	Deraghat	850
	Chanda	Sabsukhpur	Sabsukhpur	110
	"	Raja Patti	Dhopsaghat	280
	"	Lotia	Lotia	
	"	Khunsheikhpur	Paigupur	90
	Aldemau	Katsari	Katsari	175
	"	Barwaripur	Barwaripur	70
	Chanda	Chhapar	Gopinathpur	270
	"	Dewarh	Sarsi Chhapar	820
	"	"	Dewarh	
	Aldemau	Pakarpur	Pakarpur	270
	"	Patna	Patna	130
	"	Shafpur	Shafpur	180
	"	Gudra	Gudraghat	540
"	Hinduabad	Dwarka	280	
"	"	Hinduabad		

POST OFFICES.

Tahsil.	Pargana.	Office.	Class.	
Sultanpur	Miranpur ...	Sultanpur ...	Head office, Imperial.	
		Hasanpur ...	Sub-office, ..	
		Bhada ...	Branch office, ..	
		Bhadaiyan	
		Daudpur	
		Dhamaur	
	Baraunsa ...	Kurwar	
		Rajupur	
		Birsinghpur ...	Sub-office, ..	
		Koriawan	
Amethi ...	Amethi ...	Jaisinghpur ...	Branch office, ..	
		Saifullaganj	
		Chandaur	
		Partabpur	
		Amethi ...	Sub-office, ..	
	Asal ...	Gauriganj	
		Bishesharganj ...	Branch office, ..	
	Musafir-khana.	Musafir-khana,	Ramnagar
			Shahgarh
		Jagdispur	Tikar district.
Tirsundi ...			Sub-office, Imperial.	
Piparpur ...			Branch office, ..	
Musafir-khana,			Musafir-khana ...	Sub-office, ..
Jagdispur			Jagdispur
			Shukul Bazar
		Sathin ...	Branch office, ..	
		Sendurwa	
	Thauri		
Isauli ...	Kishni		
	Bazar Baldi Rai ...	Sub-office, ..		
	Isauli ...	Branch office, ..		
	Surria		
	Walipur		
Kadipur ...	Gaura Jamun,	Gaura Jamun	
	Aldeman ...	Kadipur ...	Sub-office, ..	
		Lambhua	
		Dera ...	Branch office, ..	
		Dostpur	
		Meopur	
		Chanda	
Bilwai district.			

MARKETS.

Tahsil.	Pargana.	Town or village.	Market.	Day or days.
Sultanpur.	Miranpur	Sultanpur ...	Perkinsganj ...	Tuesday and Saturday.
		Kandhai pur ...	Kandhai pur ...	Wednesday and Saturday.
		Rampur ...	Hanumanganj,	Monday and Friday.
		Bandhua ...	Husaiganj ...	Ditto.
		Kurwar ...	Kurwar ...	Ditto.
		Bhandra ...	Bhandra ...	Sunday and Wednesday.
		Tikri Bana ...	Kamtaganj ...	Sunday and Thursday.
		Dhamaur ...	Dhamaur ...	Ditto.
		Gianipur ...	Gianipur ...	Tuesday and Wednesday.
	Maniari ...	Aliganj ...	Thursday.	
	Jurapatti ...	Qaziganj ...	Ditto.	
	Baraunsa	Dhaserwa ...	Guptaganj ...	Monday and Friday.
		Kurebhar ...	Kurebhar ...	Ditto.
		Semri ...	Semri ...	Ditto.
		Bindwan ...	Raniganj ...	Ditto.
		Fatehpur ...	Goshaiganj ...	Sunday and Wednesday.
		Dehli ...	Dehli ...	Ditto.
		Bharthipur ...	Bharthipur ...	Ditto.
Khedi ...		Babuganj ...	Ditto.	
Jaisinghpur ...		Jaisinghpur ...	Tuesday and Saturday.	
Birsinghpur ...		Birsinghpur ...	Ditto.	
Lohngi ...		Lohngi ...	Ditto.	
Dih Dhaupur,		Dulbinganj ...	Ditto.	
Baraula ...		Baraula ...	Wednesday and Saturday.	
Nihawan ...		Bazar Ram Bakbeh Singh.	Ditto.	
Dhanaudih ...		Katra Bazar ...	Sunday and Thursday.	
Khursoma ...	Khursoma ...	Ditto.		
Koriawan ...	Koriawan ...	Ditto.		
Bijhauri ...	Sriganj ...	Ditto.		
Sonara ...	Motiganj ...	Ditto.		
Msing ...	Msing ...	Ditto.		
Amethi.	Amethi ...	Madhopur ...	Gauriganj ...	Monday and Friday.
		Tengha ...	Tengha ...	Ditto.
		Raipur ...	Katra Himmat Singh.	Sunday and Thursday.
	Himmatgarh ...	Bishesharganj,	Wednesday and Saturday.	
Asal ...	Durgapur ...	Durgapur ...	Sunday and Wednesday.	
	Tirsundi ...	Tirsundi ...	Ditto.	
Musafirhans.	Musafir- khana.	Bhanali ...	Bazar Musafir- khana.	Monday and Friday.
		Aurangabad ...	Aurangabad ...	Tuesday and Saturday.
	Pandara ...	Bazar Pandara,	Sunday and Wednesday.	
	Jagdiapur	Harimau ...	Harimau ...	Ditto.
		Mawaiya Rah- matgarh.	Bazar Shukul,	Ditto.
		Daulatpur ...	Bazar Rani ...	Tuesday and Friday.
Nihalgarh ...	Nihalgarh ...	Tuesday and Saturday.		

MARKETS—(concluded).

Tahsil.	Pargana.	Town or village.	Market.	Day or days.
Musafirkhana—(concl'd.)	Gaura Jamun.	Munghi ...	Raisi ...	Tuesday and Saturday.
		Majhgawan ...	Jagesharganj,	Ditto.
		Jamun ...	Jamun ...	Monday and Friday.
		Gaura ...	Gaura ...	Ditto.
	Isauli ...	Hanapur ...	Walipur ...	Ditto.
		Bihinidura ...	Bazar Baldi	Wednesday and Saturday.
			Rai.	
		Tirhut ...	Tirhut ...	Ditto.
		Haliapur ...	Haliapur ...	Sunday and Thursday.
		Sarai Bagha ...	Bazar Cha prasi,	Tuesday and Friday.
Kadi pur.	Aldemau	Gossaisingpur,	Gossaisingpur,	Sunday and Thursday.
		Lachhmanpur,	Lachhmanpur,	Ditto.
		Meopur Bir-	Meopur ...	Ditto.
		chauli,		
		Murla Dih ...	Murla Dih ...	Ditto.
		Bani ...	Bani ...	Wednesday and Saturday.
		Bhawani pur ...	Bhawani pur ...	Ditto.
		Katsari ...	Katsari ...	Ditto.
		Mandha ...	Mandha ...	Ditto.
		Barhauna Dih,	Barhauna Dih,	Ditto.
		Kadipur ...	Kadipur ...	Tuesday and Saturday.
		Junra ...	Junra ...	Ditto.
		Bilwai ...	Bilwai ...	Ditto.
		Kalianpur ...	Kalianpur ...	Ditto.
Kadi pur.	Chanda ...	Dera ...	Dera ...	Monday and Friday.
		Dostpur ...	Dostpur ...	Ditto.
		Ahrifirozpur ...	Ahrifirozpur ...	Ditto.
		Barwari pur ...	Barwari pur ...	Ditto.
		Muhammabad,	Muhammabad,	Ditto.
		Pakarpur ...	Pakarpur ...	Ditto.
		Rampur Dubail,	Rampur ...	Sunday and Wednesday.
		Shahgarh ...	Rani Bazar ...	Sunday and Thursday.
		Rampur ...	Rampur ...	Ditto.
		Shankarpur ...	Shankarpur ...	Ditto.
Surajbhanpatti,	Surajbhanpatti,	Ditto.		
Lambhua ...	Lambhua ...	Monday and Friday.		
Kadi pur.	Chanda ...	Qiamuddinpur,	Qiamuddinpur,	Ditto.
		Partabpur ...	Chanda ...	Ditto.
		Mathia ...	Goshainganj ...	Ditto.
		Shahpur ...	Shahpur ...	Tuesday and Saturday.
		Kothra Kalan ...	Kothra ...	Ditto.
		Piarepur ...	Hajiganj ...	Ditto.
		Sheogarh ...	Sheogarh ...	Wednesday and Saturday.

FAIRS HELD IN THE SULTANPUR DISTRICT.

Tahsil.	Pargana.	Village.	Name of fair.	Date.	Average attendance.
Sultanpur.	Miranpur	Chhsoni Sarkar.	Sitakund ...	Kartik, sudi Purnamashi, and Chait, sudi 9th.	1,000
		Hajipatti ...	Melakund ...	Kartik, sudi Purnamashi.	2,000
		Bandhua ...	Mela Sagra...	Kartik, sudi Purnamashi, and Chait, sudi 9th.	4,000
		Gangehri ...	Kali Bhawani	Kuar and Chait, sudi 8th.	1,000
		Dharawan ...	Mela Bhawani	Ditto ...	100
	Baraunsa	Lohramau ...	Ditto ...	Ditto ...	500
			Baghua ...	Karia ...	Baisakh and Aghan sudi, every Tuesday.
		Pali ...	Mela Sagra...	Kartik, sudi Purnamashi, and Chait, sudi 9th.	2,000
		Nizampatti, Bhidura ...	Panchonpir, Mahabir ...	Every Thursday... " Tuesday ...	200 150
		Raghipur ...	Mela Durga,	Kuar and Chait, sudi 8th.	50,000
Amethi.	Amethi ...	Shamsheria, Raipur Phulwari.	Ditto ... Debi Patan...	Ditto ... Ditto ...	20,000 1,000
		Kanun ...	Kalka Bhawani.	Every Monday ...	5,000
		Musafrkhana.	Kotwa ...	Set Barah ...	Kartik, sudi Purnamashi, and Chait, sudi 9th.
Math Sursatigir.	Nand Mahar,			Ditto ...	20,000
Pandara Karnai.	Sheoratri ...		Phagun, badi 13th.	10,000	
Bagethua ...	Mahabir ...		Tuesday after Nagpanchmi.	5,000	
Ditto ...	Ditto ...		Every Tuesday ..	400	
Kadi pur.	Aklemau,	Bilwai ...	Phuleswar-nath.	Phagun, sudi 13th.	3,000
		Barhauna Dih, Hamidpur ...	Pande Baba, Mela Bhawani.	Kuar, sudi 10th ... Every Monday and Friday.	6,000 100
		Ditto ...	Ditto ...	Kuar and Chait, sudi 8th.	3,000
	Magersundalen.	Durga Dabi,	Ditto ...	400	
	Ditto ...	Ditto ...	Every Monday and Friday.	200	
	Chanda ...	Shahpur ...	Paparghat ...	Kuar and Chait, sudi 8th.	1,000
		Ditto ...	Ditto ...	Every Tuesday ...	200
		Rajspatti ...	Dhoparghat,	Chait, sudi 10th...	10,000

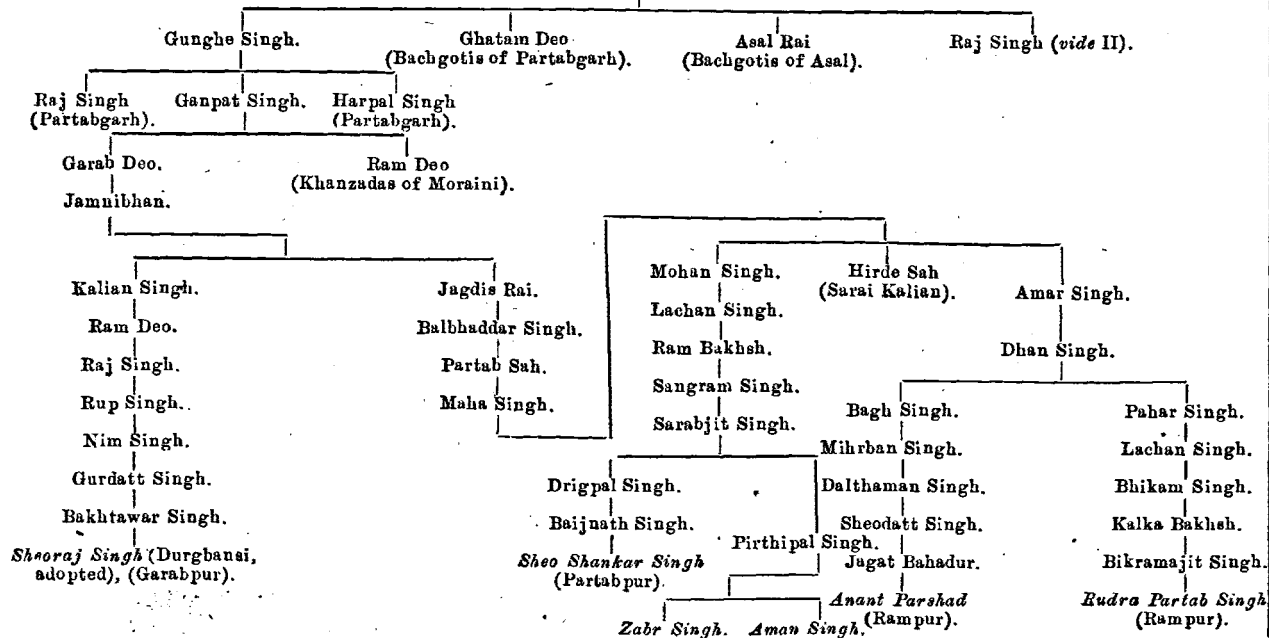
TALUQDARS HOLDING LAND IN THE SULTANPUR DISTRICT, 1902.

Number.	Name of taluqa.	Name of taluqdar.	Caste.	Pargana.	Number of—		Revenue demand.
					Villages.	Pattis.	
1	Ajodhya ...	Mahārāja Sir Partap Narain Singh, K.C.I.E.	Brahman ...	Baraunsa ...	43	3	Rs. 25,200
2	Dera ...	Rāja Rudra Partap Singh...	Rajkumar ...	Aldemau, Miranpur, Baraunsa, Chanda.	112	73	72,524
3	Amethi ...	„ Bhegwan Bakhsh Singh.	Bandhialgoti ...	Amethi ...	314	4	2,26,710
4	Hasanpur ...	Rāja Muhammad Mehdi Ali Khan.	Bachgoti Khanzada,	Miranpur, Baraunsa ...	102	6	64,170
5	Tiloi ...	Rāja Bishnath Saran Singh,	Kahnpuria ...	Gaura-Jamun ...	1	1	1,353
6	Kurwar ...	„ Partab Bahadur Singh,	Bachgoti ...	Miranpur, Baraunsa ...	64	9	44,900
7	Parhat... ..	Rāni Dharamraj Kunwar ...	Durgbansi ...	Jagdispur, Miranpur ...	9	...	6,660
8	Katari ...	Rāja Partab Bahadur Singh,	Kahnpuria ...	Gaura-Jamun ...	13	...	12,770
9	Shahman ...	„ Sukhmangal Singh ...	Ditto ...	Ditto ...	2	...	550
10	Mahona ...	Babu Ewaz Ali Khan ...	Bhale Sukan Khan-zada,	Jagdispur ...	21	6	27,603
11	Meopur Dhaurna ...	„ Indrasen Singh ...	Rajkumar ...	Aldemau ...	65	41	52,748
12	Pirpur... ..	Mir Abu Jafar ...	Saiyid ...	„ Baraunsa ...	2	10	1,361
13	Bhiti ...	Babu Ugradatt Singh ...	Bachgoti ...	Miranpur	1	340
14	Samrathpur ...	Babuain Subhraj Kunwar...	Ditto ...	Baraunsa, Miranpur ...	26	5	14,520
15	Jamun ...	Mahabir Bakhsh Singh ...	Kahnpuria ...	Gaura-Jamun ...	17	...	18,570
16	Rampur ...	Thakur Rudra Partab Singh,	Rajwar ...	Chanda, Miranpur ...	42	34	20,723
17	Khapradib-Sihipur,	Thakurain Sriram Kunwar,	Gargbansi ...	Baraunsa, Miranpur, Aldemau, Chanda.	57	46	27,228
18	Meopur-Dahla ...	Babu Lallu Sah ...	Rajkumar ...	Aldemau, Miranpur, Baraunsa.	21	92	33,382

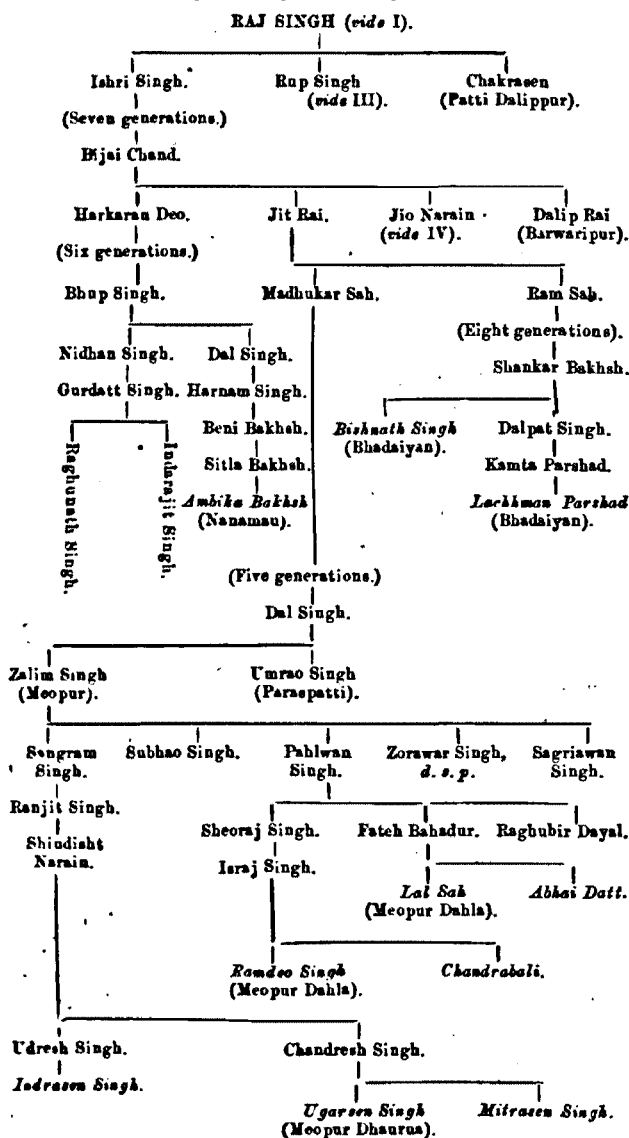
19	Tikari Ganga Baksh Singh,	Kahnpuria ...	Gaura-Jamun	1	837
20	Raisi Surat Singh ...	Ditto ...	Ditto ...	10	...	8,150
21	Deogaon Mustafa Ali Khan ...	Bhale Sultan Khan- sada,	Jagdispur, Isauli ...	11	7	13,554
22	Nanamau Ambika Baksh Singh,	Rajkumar ...	Aldemau ...	14	21	10,820
23	Gangeo	Muhammad Abdur Rahman Khan,	Bachgoti Khanzada,	Baraunsa, Miranpur ...	18	4	10,430
24	Bhadaiyan	Babu Lachhman Parshad Singh,	Rajkumar ...	Miranpur, Baraunsa, Chanda,	46	24	28,838
25	Beraulia	Babu Raghuraj Singh ...	Kahnpuria ...	Gaura-Jamun ...	13	...	10,605
26	Maniarpur	Hibi Amt-ul Fatima ...	Bachgoti Khanzada,	Miranpur, Baraunsa ...	72	5	40,685
27	Shahgarh	Babu Bijai Bahadur Singh,	Bandhalgoti ...	Amethi ...	20	1	11,880
28	Garabpur Sheoraj Singh ...	Durgbansi ...	Chanda ...	30	7	10,550
29	Bhawaneshahpur Debi Baksh Singh ...	Kahnpuria ...	Amethi ...	12	1	7,593
30	Unchgaon Dargahi Khan ...	Bhale Sultan Khan- zada,	Jagdispur, Gaura-Jamun,	5	1	7,056
31	Antu Surajpal Singh ...	Bilkharis ...	Asal ...	1	...	836
32	Pali	Bhagwan Kunwar ...	Bais ...	Jagdispur ...	7	...	7,450
33	Damodra	Bhan Partab Singh ...	Rajkumar ...	Baraunsa, Aldemau ...	20	8	6,020
34	Partabpur	Thakur Sheo Shankar Singh,	Rajwar ...	Chanda ...	2	44	8,558

Bachgoti Pedigree I (Rajwars).

BARIAR SINGH.



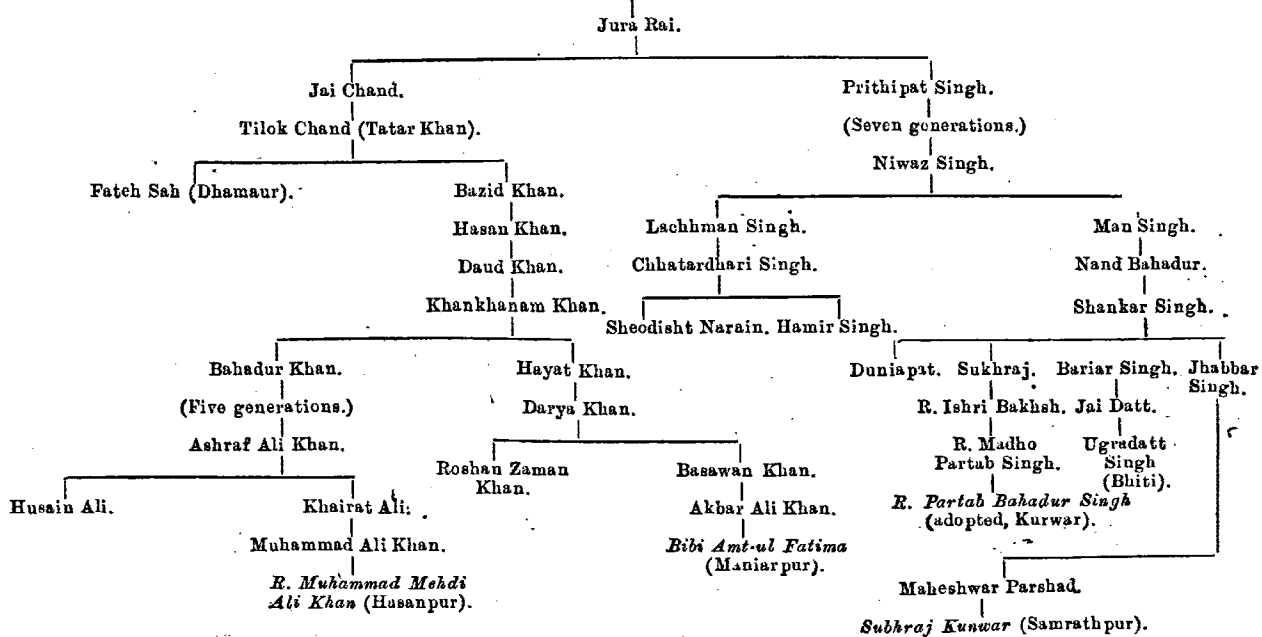
N.B.—Those whose names are in *italics* were alive in 1902.

Bachgoti Pedigree II (Rajkumars).

N.B.—Those whose names are in *italics* were alive in 1902.

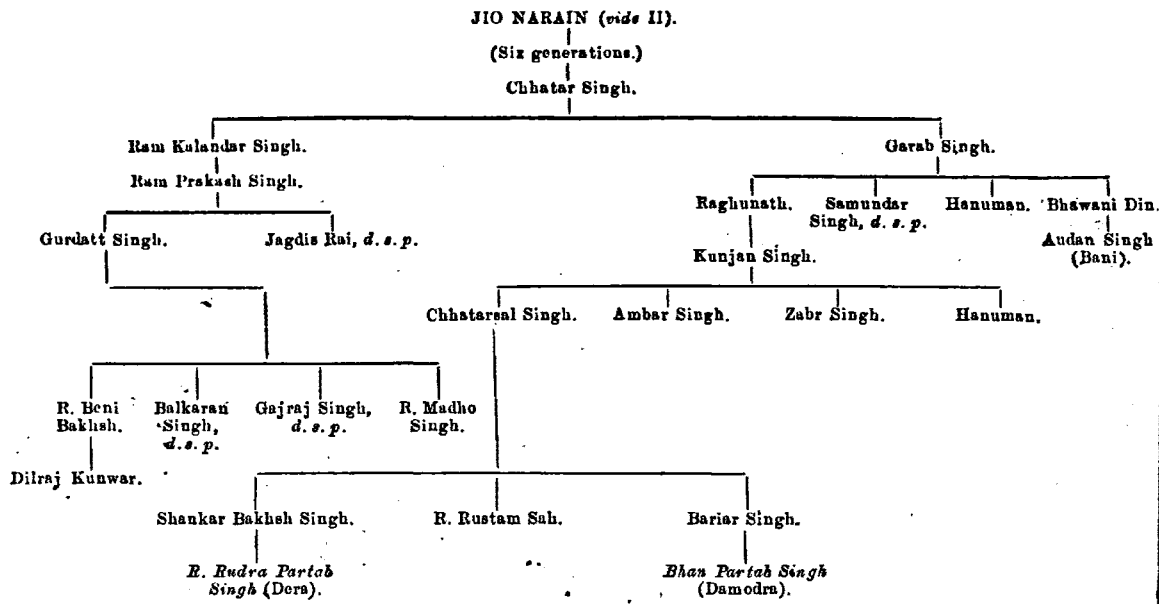
Bachgoti Pedigree III.

RUP SINGH (*vide* II).



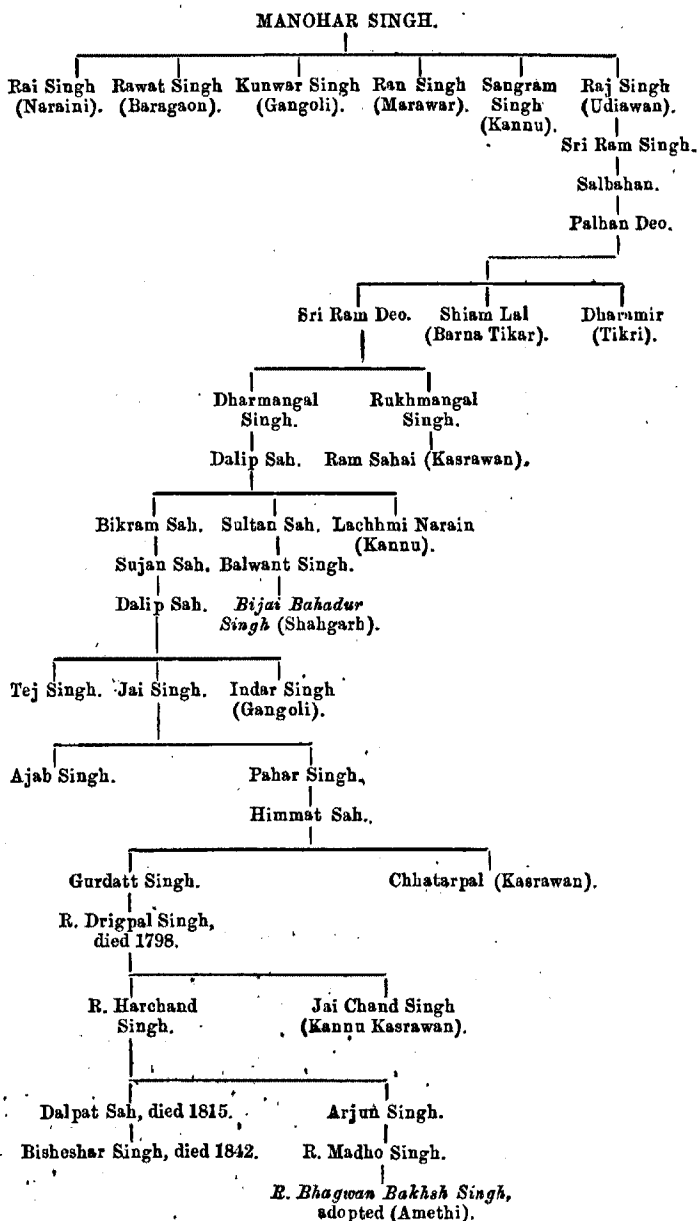
N.B.—Those whose names are in *italics* were alive in 1902.

Bachgoti Pedigree IV (Rajkumars).



N.B.—Those whose names are in italics were alive in 1902.

Pedigree of the Bandhalgotis.



N.B.—Those whose names are in italics were alive in 1902.

GAZETTEER OF SULTANPUR.

INDEX.

A.

Agriculture, pp. 30—38.
 Aheta, p. 165.
 Ahira, p. 62.
 Ajodhya, Mahārāja of, p. 101.
 Akbar, p. 134.
 Ala-ud-din, p. 131.
 Aldemaū, p. 151.
 Aldemaū pargana, pp. 137, 151.
 Amarpur, p. 160.
 Amethi, *vide* Raipur.
 Amethi pargana, pp. 136, 156.
 Amethi tahsil, p. 158.
 Amethi taluqa, p. 96.
 Antu taluqa, p. 101.
 Arjunpur, p. 171.
 Arya Samāj, pp. 59, 60.
 Asal pargana, p. 160.
 Asal Rai, pp. 104, 161.
 Athgaon estate, p. 96.

B.

Babar, p. 134.
 Bachgotia, pp. 63, 78, 161, 171, 191, 202.
 Bais, pp. 64, 101, 154, 166, 172; *vide* also Rājputs.
 Bājra, p. 37.
 Bandhalgotia, pp. 64, 95—98, 101—103.
 Bandhua Kalan, p. 162.
 Banias, pp. 47, 67.
 Baragaon estate, p. 101.
 Baraulia taluqa, p. 99.
 Baraunsa, p. 163.
 Baraunsa pargana, p. 163.
 Bariar Singh, p. 79; *vide* Bachgotia.
 Barley, pp. 86, 87.
 Barren land, p. 13.
 Barwars, pp. 119, 121, 163.
 Bazar Shukul, p. 166.
 Bed nala, p. 6.
 Begethua, p. 156.
 Bhadaiyana, pp. 84, 141, 165, 166.
 Bhadaiyana, p. 71; *vide* also Rājputa.
 Bhalo Sultāna, pp. 63, 78, 119, 176, 179, 183, 184, 185, 192, 201; *vide* also Rājputa.

Bhanauli, *vide* Musafirkhana.
 Bharonadi, p. 156.
 Bhars, pp. 63, 65, 71, 130, 205.
 Bharthipur, pp. 101, 163, 165.
 Bhatgawan, p. 158.
 Btawan Shahpur, pp. 99, 156.
 Bbiti taluqa, p. 94.
 Bhojpur jhil, pp. 9, 161; *vide* also Lakes.
 Bhure Khan, p. 166.
 Bihta estate, p. 103.
 Bikhar, p. 171.
 Bilahri, pp. 135, 166.
 Bilkharis, pp. 67, 101; *vide* also Rājputs.
 Bilwai, pp. 66, 154.
 Birth-rate, p. 22.
 Bisena, p. 66.
 Blindness, p. 26.
 Boundaries of the district, p. 1.
 Brahmans, pp. 61, 105.
 Brass work, pp. 50, 162.
 Bricks, p. 14.
 Bridges, p. 61.
 Brownrigg, Mr. F. W., settlement officer, p. 115.
 Building materials, p. 14.
 Bullocks, *vide* Cattle.
 Bungalows, pp. 53, 54.

C.

Cantonments, pp. 144, 205.
 Carnegy, Mr. F., settlement officer, pp. 110, 112, 113.
 Castes, pp. 60—72.
 Cattle, p. 18.
 Cattle census, p. 19.
 Cattle disease, p. 20.
 Cattle markets, p. 49.
 Cattle pounds, p. 127.
 Cattle show, Sultanpur, p. 49.
 Census, of 1869, p. 57; of 1881, p. 57; of 1891, p. 57; of 1901, p. 58.
 Cesses, p. 117.
 Chak Jangla, *vide* Jagdispur.
 Chamars, p. 63.
 Chanda, pp. 140, 141, 168.
 Chanda pargana, p. 168.
 Chandaur, pp. 64, 171.
 Chauhans, p. 192.
 Cholera, p. 24.
 Christianity, p. 57.

Chunha nala, pp. 6, 194.
 Churma, p. 165.
 Civil courts, p. 107.
 Climate, p. 20.
 Commerce, p. 47.
 Communications, pp. 51—56.
 Condition of the people, p. 73.
 Conservancy, p. 24.
 Cotton, p. 37.
 Crime, p. 119.
 Criminal courts, p. 107.
 Crops, pp. 34—38.
 Cultivated area, p. 29.
 Culturable waste, p. 29.

D.

Dadra, p. 198.
 Damodra taluqa, p. 88.
 Darshan Singh, Rájá, pp. 91, 138.
 Deaf-mutism, p. 26.
 Death-rate, p. 22.
 Density of population, pp. 57, 58.
 Deogaon taluqa, p. 100.
 Dera, pp. 84—88, 129, 172.
 Dhamaur, pp. 53, 88, 130.
 Dhanapur estate, *vide* Shahmau.
 Dhopap, pp. 129, 134, 170, 173.
 Dispensaries, pp. 26, 207.
 Distillery, *vide* Excise.
 District board, p. 125.
 Double-cropping, p. 35.
 Drainage, pp. 3—11.
 Durgbansis, pp. 66, 88; *vide* Ráj-puts.
 Dwarka, p. 175.

E.

Education, p. 126.
 Emigration, p. 58.
 Encamping grounds, p. 53.
 Epidemics, pp. 23—26.
 Europeans, p. 60.
 Excise, p. 121.

F.

Fairs, p. 49.
 Famines, pp. 41—44.
 Fateh Bahadur, Rájá, p. 175.
 Fauna, p. 17.
 Ferries, pp. 56, 189, 200, 209.
 Fever, p. 23.
 Fiscal history, pp. 108—117.
 Fisheries, p. 18.
 Floods, pp. 4, 10.
 Franks, General, pp. 140—143.

G.

Gabharía nala, p. 6.
 Gabarwars, p. 66; *vide* also Rájputs.
 Gajanpur Duaria, p. 175.
 Gangeo, pp. 94, 165.
 Garabpur taluqa, pp. 80, 171.
 Gardens, p. 17.
 Gargbansis, pp. 66, 91, 98, 112, 165;
vide also Rájputs.
 Gaura, p. 176.
 Gaura Jamun pargana, pp. 136, 176.
 Gauriganj, pp. 48, 178.
 Glass, pp. 50, 71.
 Goats, *vide* Cattle.
 Gram, p. 37.
 Groves, p. 15.
 Gujars, p. 70.
 Gumti river, pp. 3, 4, 6, 12, 152,
 184, 194, 197.

H.

Haliapur, p. 179.
 Hamzapur, p. 154.
 Harington, Mr. H. B., settlement
 officer, p. 110.
 Harvests, p. 35.
 Hasan Khan, Rájá, p. 180.
 Hasanpur, pp. 88, 180.
 Health, pp. 20—28.
 Hemgarh, p. 102.
 Hemp drugs, p. 122.
 Henwat, *vide* Harvests.
 Hindunabad, p. 155; *vide* also
 Dwarka.
 Hindus, pp. 59, 60—69.
 Hiuen Tsiang, pp. 129, 204.
 Holapur jhil, pp. 9, 169; *vide* also
 Lakes.
 Hospitals, *vide* Dispensaries.
 Houses, p. 76.

I.

Immigration, p. 58.
 Income tax, p. 123.
 Indebtedness, pp. 74, 75.
 Indigo, pp. 37, 50, 192.
 Industries, *vide* Commerce.
 Infirmities, p. 26.
 Insanity, p. 26.
 Interest, p. 46.
 Irrigation, pp. 38—41.
 Isauli, p. 180.
 Isauli cis-Gumti, *vide* Musafirkhana
 pargana.
 Isauli pargana, pp. 126, 181.
 Isauli trans-Gumti, *vide* Isauli par-
 gana.
 Ishaqpur, p. 64.

J.

Jagannath Chaprasi, p. 180.
 Jagdispur, p. 183.
 Jagdispur pargana, p. 184.
 Jail, p. 121.
 Jains, p. 59.
 Jaisinghpur, p. 186.
 Jamun, p. 186.
 Jamun taluqa, p. 99.
 Jamwaria river, pp. 6, 163.
 Jungal Rámnagar, *vide* Rámnagar.
 Jaunpur, kingdom of, p. 133.
 Jhils, *vide* Lakes.
 Juár, p. 37.
 Julahas, p. 70.
 Jungles, *vide* Woods.

K.

Kachhwahas, p. 66.
 Kachnaon, pp. 12, 212.
 Kadipur, p. 187.
 Kadipur tahsil, p. 187.
 Kalwara, p. 69.
 Kandu nala, pp. 5, 143, 177, 184, 197.
 Kanhpuria, pp. 87, 65, 98—100, 112, 177; *vide* also Rájputa.
 Kankar, p. 14.
 Kannu Kasrawan estate, p. 102.
 Karahwa jhil, p. 9.
 Katari, pp. 99, 189.
 Katari taluqa, p. 176.
 Kathot, pp. 186, 196.
 Kayastha, pp. 67, 68, 154.
 Kewata, p. 69.
 Khansada, pp. 63, 69.
 Khapradih, pp. 98, 165.
 Khari, *vide* Harvests.
 Khub nala, pp. 6, 168.
 Kishni, pp. 135, 186, 190, 199.
 Koris, p. 69.
 Kurebhar, p. 190.
 Kurmis, p. 68.
 Kurwar, pp. 94, 191.
 Kusapura, *vide* Sultanpur.

L.

Lakes, pp. 8, 194, 197, 209.
 Lambhua, p. 191.
 Landholders, *vide* Proprietors.
 Language, p. 72.
 Leprosy, p. 26.
 Literacy, *vide* Education.
 Lodhi Tal, p. 9.
 Lodhs, p. 69.

M.

Madho Singh, Rája, pp. 48, 96, 97, 111, 139, 143, 178.
 Magisterial staff, p. 107.
 Magistrates, honorary, p. 107.
 Mahmudpur, p. 129.
 Mahona Pachhim, pp. 100, 183, 185, 192.
 Maing, p. 192.
 Majhui river, pp. 7, 39, 151—152, 174.
 Makhdm Maruf, pp. 152, 155.
 Mandarkias, pp. 72, 190.
 Mangar river, pp. 7, 153.
 Mangra, pp. 160, 161.
 Maniarpur taluqa, pp. 48, 90.
 Mansapur, p. 155.
 Man Singh, Mahárája, pp. 92, 96, 138.
 Manufactures, p. 60.
 Markets, p. 47.
 Mawaiya Rahmatgarh, *vide* Bazar Shukul.
 Medical aspects, pp. 20—28.
 Medicines, native, p. 27.
 Mehndi Hasan, Názim, p. 140.
 Meopur Baragaon, p. 84.
 Meopur Dahla, pp. 80—83.
 Meopur Dhaurua, pp. 80—83.
 Millett, Mr. A. F., settlement officer, pp. 109, 113.
 Minerals, pp. 13, 14.
 Miranpur, p. 193.
 Miranpur pargana, pp. 135, 193.
 Missions, *vide* Christianity.
 Multani Matti, pp. 14, 169.
 Municipality, pp. 125, 208.
 Manipur, p. 196.
 Munsifs, p. 107.
 Muraos, p. 68.
 Musafirkhana, pp. 130, 196.
 Musafirkhana pargana, p. 197.
 Musafirkhana tahsil, p. 199.
 Musalmans, pp. 59, 69, 70.
 Mutiny. The—in Sultanpur, pp. 138—144.

N.

Naiya river, p. 177; *vide* Kandu nala.
 Nandhia stream, p. 8.
 Nanema taluqa, p. 81.
 Nara Arhanpur, p. 201.
 Navigation, pp. 14, 65.
 Naya jhil, pp. 8, 157; *vide* also Lakes.
 Nihalgarh, *vide* Jagdispur.

O.

Occupancy tenants, p. 105.
 Occupations, p. 73.
 Opium, pp. 38, 122.

- | P. | S. |
|--|--|
| <p>Pandes, <i>vide</i> Brahmans.
 Paniha nala, p. 6.
 Paparghat, p. 170.
 Paraspatti estate, p. 104.
 Parganas, p. 107.
 Parhat taluqa, p. 101.
 Partabpur taluqa, pp. 80, 171.
 Pasis, pp. 69, 119, 120.
 Pathans, pp. 70, 192.
 Peas, p. 37.
 Perkins, Captain, settlement officer,
 pp. 48, 109, 112, 144.
 Pili Nadi, p. 8.
 Piparpur, pp. 159, 202.
 Pirpur taluqa, p. 101.
 Plague, p. 26.
 Ploughing, p. 34.
 Police, pp. 117—121.
 Poor-house, pp. 26, 27, 207.
 Poppy, p. 38.
 Population, pp. 57—59; <i>vide</i> Census.
 Post-offices, p. 124.
 Pottery, p. 50.
 Prices, p. 44.
 Proprietors, pp. 76—106.</p> | <p>Saadat Ali Khan, p. 138.
 Safdar Jang, pp. 87, 96.
 Sahaj Ram, <i>faqir</i>, p. 162; <i>vide</i>
 Bandhua.
 Saiyid Salar, p. 131.
 Saiyids, pp. 70, 180.
 Sakarwara, pp. 66, 154, 174; <i>vide</i>
 also Rájputs.
 Samrathpur, pp. 165, 182.
 Sansias, p. 121.
 Sanwan, p. 36.
 Sarhadi nala, p. 6.
 Satanpur, <i>vide</i> Sathin.
 Sathin, pp. 135, 199, 203.
 Sawain, p. 102.
 Schools, <i>vide</i> Education.
 Santha, p. 102.
 Set Barah, p. 49.
 Settlements, pp. 109—117.
 Sex, p. 58.
 Shahgarh, pp. 95, 97, 130, 134, 159,
 173.
 Shahman taluqa, p. 99.
 Shankalp, pp. 76, 106.
 Sheep, <i>vide</i> Cattle.
 Sheikhs, p. 70.
 Sher Shah, pp. 88, 134, 173.
 Shukul Bazar, <i>vide</i> Bazar Shukul.
 Shukuls, pp. 155, 166; <i>vide</i> also
 Brahmans.
 Sihipur, <i>vide</i> Khapradih.
 Sikhs, p. 59.
 Small-pox, p. 25.
 Soils, p. 31.
 Soraon, p. 182.
 Sowings, p. 34.
 Stamps, p. 123.
 Sugar refining, pp. 50, 186, 188, 196.
 Sugarcane, p. 37.
 Sultanpur, pp. 48, 129, 130, 132, 135,
 139, 141, 204.
 Sultanpur tahsil, p. 208.</p> |
| Q. | |
| <p>Qazis of Sultanpur, pp. 132, 133, 144.</p> | |
| R. | |
| <p>Rabi, <i>vide</i> Harvests.
 Raghubansis, pp. 66, 154, 201; <i>vide</i>
 also Rájputs.
 Railways, pp. 51, 195.
 Rainfall, p. 21.
 Raipur, p. 202.
 Raisi taluqa, p. 100.
 Rája-ka-bandh, pp. 89, 157; <i>vide</i>
 also Lakes.
 Rájkumars, pp. 63, 80—88, 104, 105,
 175; <i>vide</i> also Bachgotis.
 Rájputs, pp. 59, 62—67.
 Rájwara, pp. 63, 79, 171; <i>vide</i> also
 Bachgotis.
 Rámnagar, pp. 159, 203.
 Rámpur taluqa, pp. 80, 171.
 Record of rights, p. 110.
 Registration, p. 123.
 Reh, p. 13.
 Religions, pp. 59, 72.
 Rents, p. 32.
 Revenue, p. 116.
 Rice, pp. 35, 36.
 Richhghat, p. 200.
 Roads, pp. 52—55.
 Rustam Sah, Rája, pp. 86, 140, 172.</p> | T. |
| | <p>Tahsils, p. 107.
 Tal Mariaon, pp. 7, 176, 177; <i>vide</i>
 also Lakes.
 Taluqdars, pp. 78—101.
 Tanks, pp. 39, 40; <i>vide</i> also Lakes.
 Tappa Asal, <i>vide</i> Asal.
 Taton Muraini, pp. 79, 211.
 Tenants, <i>vide</i> Rents and Castes.
 Tengha, p. 7.
 Tenures, p. 76.
 Thauri Rawat, pp. 12, 212.
 Tiars, p. 71.
 Tikari taluqa, p. 99.
 Tikri, pp. 96, 102, 130, 212.
 Tiloi taluqa, p. 98.</p> |

INDEX.

v

Timber, *vide* Woods.
 Tirsundi, pp. 159, 160, 161.
 Tirwaha estates, p. 104; *vide* Ráj-
 kumars.
 Tiwaria, p. 61.
 Tobacco, p. 38.
 Topography of the district, pp.
 3-13.
 Towns, p. 1.
 Trade, *vide* Commerce.

U.

Udiawan, p. 64.
 Ujainias, p. 154; *vide* also Rájputa.
 Unchgaon taluqa, pp. 101, 185.
 Under-proprietors, p. 105.
 Upadhias, p. 155; *vide* Brahmans.
 Usar, pp. 10, 13, 157.

V.

Vaccination, p. 25.
 Vegetables, p. 17.
 Villages, p. 1.

W.

Wages, p. 45.
 Waste land, p. 13.
 Waterways, p. 55.
 Weights and measures, p. 46.
 Wells, pp. 39, 41.
 Wheat, pp. 36, 37.
 Wild animals, *vide* Fauna.
 Woods, p. 15.

Z.

Zaid crops, *vide* Harvests.
 Zamindars, pp. 76, 101; *vide* Pro-
 prietors.