

Dhananjayrae Gadgil Library
GIPE-PUNE-015439

SELECTIONS FROM THE RECORDS OF THE BOMBAY
GOVERNMENT.

No. CCXXV.—N 7 SERIES.

215

PAPERS

RELATING TO THE

REVISION SURVEY SETTLEMENT OF 193 VILLAGES

OF THE

KHED TALUKA

OF THE

POONA COLLECTORATE.

Printed by:

PRINTED AT THE GOVERNMENT CENTRAL PRESS.

1889

From
W. M. FLETCHER, Esquire,
 Superintendent, Deccan Revenue Survey;
 To
THE COLLECTOR OF POONA.

*Survey Superintendent's Office,
 Poona, 27th September 1888.*

SIR,

I have the honour to submit for the consideration of Government proposals for the revision settlement of 193 Government villages of the Khed Taluka, the existing settlements* of which were sanctioned in detail as below noted. The inam villages will as usual be dealt with subsequently on the rates which may be sanctioned for the Government villages adjoining them, and the two Government villages, which are still for first settlement, having recently lapsed to Government, will form the subject of a separate report:—

Pertaining at the time of the First Survey Settlement to	Year of Survey Settlement.		VILLAGES AS AT PRESENT.			Government authority sanctioning Survey rates of Assessment.
	First.	Revision.	Government	Inam.	Total.	
Petha Ambegaon, Taluka Khed	1851-52	...	58	..	58	} Government Resolution No 1624, dated 9th March 1852.
Pabal Do.	Do.	...	1	..	1	
Subha and Kuda Petha, Taluka Khed	1852-53	...	100	1	101	} Government Resolution No 2543, dated 3rd May 1853
Khed	1854-55	1	1	No data
Do.	1856-57	..	2	..	2	} Government Resolution No 3354, dated 17th July 1857.
Do.	1858-59	...	4	1	5	} Government Resolution No. 1747, dated 9th May 1859
Do.	1863-64	...	1	..	1	} Government Resolution No. 2214, dated 13th June 1864.
Do.	1864-65	...	1	10	11	
Do.	1868-69	...	1	5	6	No data.
Kabal	1841-42	1873-74 ..	6	..	6	} Government Resolution No. 2153, dated 16th April 1873.
Do.	1842-43	Do. ...	12	...	12	
Do.	1843-44	Do. ...	2	..	2	} Government Resolution No 5186, dated 11th September 1875
Do.	1844-45	1875-76 ..	1	..	1	
Khed	1873-74	...	2	...	2	} Government Resolution No. 6516, dated 22nd November 1875
Do.	1874-75	...	2	...	2	No data.
Do.	1875-76	10	10	} Government Resolution No. 2150, dated 26th August 1878.
Do.	1878-79	1	1	
Total			193	29	222	
Unsettled Villages			2	20	22	
Grand Total			195	49	244	

2. The Khed Taluka was one of those in the first place surveyed and assessed by Mr. Pringle, and a considerable part of the former survey operations. measurement work done by his establishment was incorporated in the record made in 1845-6 and following years by the Revenue Survey Department, which by then had been organised.

3. The classification on which the existing settlements are based was first done (as appears from the old reports which have been printed as an appendix to the present papers) by three different classing officers, the work of two of whom was decided to be unsuitable and was revised by Lieutenant Francis. The record of the classification is rough and somewhat confused owing chiefly

* The original settlement reports by Captain Francis with correspondence thereon will be found printed as Appendix B.

to the different scales and methods used in different groups of villages, and the rice classification was done on a system long since obsolete, which did not take into consideration the varying quality of the water-supply of different fields, but determined the assessment rate by a simple multiplication of the soil bhag annas by the maximum rice rate of the group in which the village was placed.

4. The imperfections of the old measurement coupled with those of the old rice classification, together with the great increase in area and changes in the boundaries of the rice and garden cultivation, made it impossible* to utilise the old work in preparing the revised record for villages settled previous to 1868. For all villages † settled since that year, however, the re-classification has been partial, and in the 21 villages re-revised more recently the rice land merely has been re-classed on the present system and the patasthal areas examined; while the measurement and the dry-crop classification were left untouched.

5. The result by the revision measurement operations has been to give us in all 62,724 new survey Nos. and pot Nos. in place of 37,997 old ones, the increase being mainly due to the separate measurement and assessment now made of all recorded occupancies, which where small had been lumped together by the old survey. The subjoined statement shows details :—

No. of Villages.	Old Survey Numbers and Pot Numbers.	Revision Survey Numbers and Pot Numbers.
In 168 villages entirely re-measured ...	20,468	44,742
‡ In 25 villages partially re-measured confirmed	17,245	17,245
Re-measured ...	284	737

‡ N.B.—In ten of these villages no numbers had to be re-measured.

Differences in area found at re-measurements.

6. The following table shows the differences in area of individual numbers found at re-measurement:—

Villages.	Total old Survey Numbers.	DIFFERENCES WITHIN					Numbers included in Forests, &c.	Numbers not re-measured.
		5 per cent.	6 to 10 per cent.	11 to 15 per cent.	16 to 20 per cent.	over 20 per cent.		
25 partially remeasured ...	4,147	172	13	6	2	...	3,954	
168 entirely remeasured ..	20,468	11,398	3,394	1,621	845	1,753	1,457	

This shows the old measurement to have been faulty in detail, for it will be seen that in the 168 villages 40 per cent. of the remeasured numbers exceeded 5 per cent. difference, while in 22 per cent. the error was above 10 per cent. The main causes of the larger differences are tabulated below :—

Number of Villages.	Total Numbers in which difference exceeded 15 per cent.	Numbers in which old boundaries were doubtful.	Numbers in which old measurements were erroneous.	Numbers in which old measurements were rough adjoining hills, rivers, &c.
168	2,598	1,203	346	1,049

7. The following information furnished by my Assistant Settlement Officer, Mr. Whitcombe, is given as supplementary to the remarks made in the preceding paragraph regarding the old classification. It will be seen that the calculations involved were somewhat complicated: some little difficulty indeed was found at first in ascertaining the principle on which they had been made out.

SCALE ADOPTED IN THE CLASSIFICATION OF VILLAGES.												
Class.	Settled in 1851-52.			Settled in 1852-53.						Settled from 1856-57 to 1864-65.	Settled from 1873-74 to 1875-76.	Revision Classification Scale.
	For one Village.	For twenty two Villages.	For thirty-six Villages	For six Villages.	For one Village.	For one Village.	For four Villages	For one Village.	For eighty-seven Villages	For eight Villages.	For twenty-five Villages	
	2	3	4	5	6	7	8	9	10	11	12	13
	Value in Reas.	Value in Annas.	Value in Annas.	Value in Annas	Value in Annas.	Value in Annas.	Value in Annas.	Value in Annas	Value in Annas.	Value in Annas.	Value in Annas.	Value in Annas.
1	1st Black 490	1st Black 0 12 0	12 0	1st Black 1 8 0	1st Black 1 10 0	1st Black 1 10 0	12 0	12 9	16 0	16 0	16 0	16 0
2	2nd do. 390	2nd do 0 10 6	10 6	2nd do. 1 5 0	2nd do. 1 6 6	2nd do. 1 6 9	10 6	10 0	14 0	14 0	14 0	14 0
3	1st Red 320	1st Red 0 9 0	9 0	1st Red 1 2 0	1st Red 1 3 6	1st Red 1 3 6	9 0	8 6	12 0	12 0	12 0	12 0
4	3rd Black 270	3rd Black 0 7 6	7 6	3rd Black 0 15 0	3rd Black 1 0 3	3rd Black 1 0 3	7 6	7 0	10 0	10 0	10 0	10 0
5	2nd Red 230	2nd Red 0 6 0	0 0	2nd Red 0 12 0	2nd Red 0 13 0	2nd Red 0 13 0	6 0	5 6	8 6	8 6	8 0	8 0
6	1st Barad 180	1st Barad 0 4 6	4 6	1st Barad 0 9 0	1st Barad 0 9 9	1st Barad 0 9 9	4 6	4 0	6 0	6 0	6 0	6 0
7	3rd Red 130	3rd Red 0 3 3	3 3	3rd Red 0 6 9	2nd do. 0 7 6	2nd do. 0 7 6	3 3	3 0	4 6	4 6	4 0	4 6
8	2nd Barad 100	2nd Barad 0 2 3	2 3	2nd Barad 0 4 6	3rd Red 0 7 3	3rd Red 0 7 3	2 3	2 3	3 0	3 0	2 0	3 0
9	3rd do 60	3rd do. 0 1 6	1 6	3rd do. 0 3 6	3rd Barad 0 3 3	3rd Barad 0 3 3	1 6	1 6	2 0	2 0	1 0	2 0
10	1 0

Note--The villages entered in columns 2, 3, 5, 6 and 7 were classed in the field as 1st, 2nd or 3rd, Black, Red and Barad, without any value being assigned to each class. After fixing the maximum rate of a village, or group of villages, the relative value of each class was determined. The values shown in column 2 is on a maximum rate of Rs. 1-3-7, in column 5 on a maximum rate of Rs. 1-5 0, and in columns 6 and 7 on a maximum rate of Rs. 1-10-0. The 12-anna scale, vide columns 3, 4, 9 and 9 was nominal, as it was increased to 16 annas in applying maximum rates.

8. In the subjoined table the area as ascertained by revision survey is contrasted with that of the original survey, under report.

	Original Survey	Revision Survey.	Difference.
Dry-crop	282,351	288,817	+6,466
Bargat	6,857	13,441	+6,584
Rice	3,985	6,226	+2,241
Unassessed, hills, forest, &c.	153,860	135,585	-23,275
Total	452,053	444,069	-7,984

The difference between the two surveys on the total result is not great therefore, amounting to 1.8 per cent. only, but there is, as will have been seen from the details given in paragraph 6 above, very material divergence in the internal measurements. The transfer which has been going on from the uncultivable to the cultivated heads has been considerable and amounts to upwards of 15,000 acres. The increase under the head of garden is mainly due to the larger utilisation of streams for irrigation, though there have been a large number of new wells built, the area under which helps to swell the total irrigated. The area of rice land has increased also by some 56 per cent., most of which is due to the conversion into rice of low-lying dry-crop land.

9. The Khed Táluka is bounded on the west by the Sahyádrí Gháts from which it overlooks the Murbád and Karjat Tálukas of the Thána Collectorate. On its north lies the Junnar Táluka of Poona, on the south the Mával and Havelli Tálukas, and on the east the táluka of Sirúr. Thus the southern border of the tract under report lies within 12 miles of Poona itself, and its principal towns, Chakan, Khed and Manchar, are placed at intervals along the old main road from Poona to Násik. The táluka is large (the 193 villages under report comprising 694 square miles), and has a maximum length of 42 miles from west to east with a greatest width of about 30 miles. It is a hilly country throughout: the western half one confused mass of hills and valleys, plateaux and ravines: but towards the east both valleys and plateaux grow wider and more level, and the hills lose much of their height and boldness. In the western portion much of the country is reserved forest, but the growth is nowhere large except where Rais or sacred groves still remain uncut. In the occupied land the firda tree is preserved and forms a valuable source of income to the occupants. Eastwards there are many mango topes, and though the hill sides and plateau are bare the valleys are fairly well wooded. The country, thanks to its climate, is fertile throughout, but the soil is generally coarse in quality and not such as would yield heavy crops in a drier climate; on the plateaux, however, is found a purplish black soil of exceeding richness, and there is a small proportion of alluvial soil along the river banks.

10. The Bhima and its numerous tributaries receive the whole drainage of the táluka, and have formed the face of the country into three main valleys of which the Bhima occupies the central one, the Ghod that to the north, while the Bháma drains the southern valley. Other streams are, the Indráyani which forms the southern boundary of the táluka for some eighteen miles, and the Vel which waters the broad plateau between the Ghod and the Bhima and falls into the latter river before it crosses the eastern border of the táluka. Though scarcely 20 miles in length this stream is of great use for irrigation owing to its low banks, for it differs in this characteristic from the larger rivers above-mentioned, which flow for the most part between high banks and drain the country rather than water it.

11. The two stations* at which rain gauges are kept do not give an idea of the variation in rainfall between the western and eastern portions of the táluka. I have therefore added columns

* Ghode. | Khed.

Average fall
for 10 years.

157.53 Lonávla.
63.74 Khadkála.
42.17 Talegaon.
32.68 Poena. ✓

in the appendix giving the rainfall recorded in a chain of stations just beyond the southern border, as from these a fair inference may be drawn for the district under report. Generally it may be said that while in the most western villages the moisture during the rains is too great to allow of any kharif dry-crops but the regular hill grains, the climate throughout the western half of the taluka is most favourable for rice cultivation and such rabi crops as wheat, gram &c. The villages furthest east have an ample rainfall for the ordinary dry-crops of the plains, but the belt of country which lies to their immediate west is singularly favoured, and the valley of the Ghod, including the broad plateau which separates it from the Bhima, has the best climate of this favoured belt.

12. In Appendix B are given in average of the last five years the areas under the principal crops grown in the district, the figures being compiled from the village crop statements. The following is a précis of the appendix :—

	Kharif.	Rabi.
<i>Cereals</i> —Bájri. Jowári. Nágli. Sáva. Rice. Várai. Bhádi. Wheat. 35.8 10.5 6.9 4.4 2.0 0.8 0.4 4.3 ...	60.8	4.3
<i>Pulses</i> —Tur. Udid. Hulga. Mug. Gram. Wál. Vatána. Masur. 0.9 0.7 0.3 0.1 3.3 0.4 0.2 0.1 ...	2.0	4.0
<i>Oil-seeds</i> —Khorásni 5.1, Til 0.7, Kardai 0.2 ...	5.8	0.2
<i>Fibre</i> —Ambadi 0.1... ..	0.1	...
<i>Miscellaneous</i>	5.0	1.0
<i>Garden cultivation</i>	2.6	0.1
	76.3	9.6
		85.9
Grass or fallow		14.1
Total		100.0

The preponderance of early crops over late is very marked, as is usual in districts which get a full supply of rain from the south-west monsoon, but the proportion of grass and fallow is hardly more than is common in plain districts, and seems small for the character of the taluka under report. There is not, however, the same inducement here to grow grass for export as in the Mával Taluka, and to a certain extent a smaller proportion of grass and fallow was to be looked for. The crops grown vary considerably with the situation of the village: in the open country to the eastward, especially in that favoured belt which has been alluded to, two crops can be raised in the better soils without irrigation; bájri followed by gram, or udid with wheat or gram as a second crop, are common; mug also is followed by late jowári, and in favourable situations a first crop of potatoes may be succeeded by wheat, gram, or jowári. In the poorer lands bájri mixed with small quantities of math, hulga, mug and ambádi is the commonest crop in Deshi villages, while in those near the gháts náchni, warai and sawa are the common cereals, and these, with the oil-seed khorásni, are grown in the poor high-lying lands which there greatly predominate; the best soils are reserved for wheat, with kardai and linseed in small plots along the edges of the fields.

13. Rice is raised throughout the taluka wherever the command of drainage admits of it, but is of course most common in the western half. The kinds grown are not so noted for their excellence as are those of the Mával Taluka. Second crops are obtained off a large proportion of the rice lands, and those most commonly raised are wheat, barley, masur, vatána, and gram. Sugarcane is not common in rice lands, but there are some favoured situations where rice is not grown but where the natural moisture admits of a crop of sugarcane being raised without irrigation, under such circumstances it is termed 'Nipáni ús'.

14. There is a large total of area irrigated under streams some few of which supply water all the year round. The extent of Garden cultivation. irrigation under each stream, however, is seldom large. Wells and budkis also are much used for irrigation. The most valuable garden crops raised are sugarcane, betel-leaf, plantains, guavas, figs, grapes, &c., and an ordinary rotation followed in garden lands is (to quote my Assistant Settlement Officer, Mr. Whitcombe,) the following :—

1st year.—Bajri or potatoes with a second crop of wheat, gram, kadwal, garlic, &c.

2nd year.—Earth-nuts, chillies, &c.

3rd year.—Sugarcane, or bajri followed by a second crop, or plantains &c.

15. Mr. Whitcombe, Assistant Settlement Officer, who was in charge of the re-classification of a large portion of this taluka, has been at the pains to collect some information regarding the potato cultivation which is a special feature of the district under report. He says :—

“21. One of the best paying agricultural products in this taluka is potatoes. Of these there are two varieties, the mealy, which has a thin, smooth, light-brown peel, and the other, having a thick, rough, dark peel, which becomes waxy when cooked. For the better kind the country is indebted to the late Dr. Gibson, who, in 1838, imported the Nilgherry, and again in 1845, an excellent stock of the Irish potato, when he applied to Government to be allowed to commission 20 Bombay maunds for distribution. Two crops are raised during the year. As a dry crop, it is planted in July, and gathered about the end of September, and as a garden crop, it is planted in December, and gathered in February. Owing to the ready sale it meets in the Poona and Bombay markets, even natives consuming it largely, and the large profit it yields, the cultivation of potatoes has very considerably increased, having in some instances entirely superseded that of sugarcane. What the actual increase in area has been it is impossible to ascertain, for a record of this particular crop does not appear to have been separately kept in each village, but incorporated with other crops. From experiments conducted by me, the yield of potatoes, per acre from dry-crop land, was found to be 12,000 lbs. and from irrigated land 18,000 lbs. The prices ruling since 1848-49 have fluctuated from Rs. 2 to Rs. 7 per pala=240 lbs.”

16. The old made road between Poona and Nasik, which traverses the whole length of this taluka from south to north, Communications. existed at the time of the first settlement, but excepting this it seems that at that time the road or track from Khed to Ahmednagar was the only line always passable for carts. Since those days the district has benefited in a marked degree from the revolution which has everywhere taken place in the matter of communications.

The railway now traverses the adjoining taluka of Malval and the station of Talegaon is within some four miles of the southern border of Khed Taluka, from whence comes by much the greater part of its large traffic. The change thus made in the circumstances of the district is most material. Access to this important station has been provided by a branch road from Chakan, which now crosses the Indrani by a good bridge at Indori and places the railway in uninterrupted communication with the chief markets of the taluka throughout the year. Other roads, however, have been constructed during the lease now

1. Branch from the Poona-Ahmednagar road and crosses the south of the taluka through Chakan to Talegaon, metalled and culverted throughout, with road dams on the nalas.

2. Road from Sirur to Khed and thence up the valley of the Bhima to within 2 or 3 miles of the Ghat crest, partly metalled, and furnished with culverts and road dams.

3. Road from Manchar up the valley of the Ghod as far as Ghoda. This road is bad in parts and has no culverts.

4. Road from Narayangaon to Sirur crossing through the north-east corner of the taluka for a few miles only.

one from the head of the Bhima valley descends into the Konkan. Gallnuts are exported by this route in considerable quantity, salt, cocoanuts, &c., forming the return loads.

expiring, as will be seen from a glance at the map and the list given in the margin. For the rest it must be said that in the western two-thirds of the taluka cross country tracks for carts are few and difficult, and that though wheeled traffic is practicable in a westward direction almost to the heads of the valleys, it is quite impossible from north to south. Tracks for pack bullocks, however, are common enough from valley to valley and

17. The amount of traffic passing over the main roads is very considerable as will appear from the following information obtained by Mr. Whitcombe, Assistant Settlement Officer, from whose report I now quote :—

" 25.—The amount of traffic through the taluka during the months of April, May and June of 1886 and 1887 will be seen from the following statement, information for which has been obtained through the Mámlatdár from the register kept at the toll chaukies, of which there are three, one at Kálumbra, on the branch road from Chákan to Talegaon, and two, one at Khurli and the other at Peth on the main road traversing the taluka south to north. The average annual revenue realized by farming the branch toll during the past ten years amounts to Rs. 4,529-1-7, the lowest sum Rs. 3,623 in 1886-87, and the highest Rs. 5,552 in 1884-85, and from the tolls on the main road during the same years Rs. 7,631-1-7, the lowest sum Rs. 5,748 in 1878-79 and the highest Rs. 9,995 in 1885-86. From the amount of revenue realized, as well as from the figures in the accompanying statement, it would appear that of the total traffic on the main road 4ths diverge at Chákan, and are carried on the branch road, while the remaining 3ths pass out of the taluka by the main road :—

Toll Chaukia.	Months.	1886.		1887.	
		CARTS.		CARTS.	
		Laden.	Empty.	Laden.	Empty.
Khurli and Peth, on the main road from Poona to Násik.	{ April ...	5,656	732	4,535	569
	{ May ...	5,228	466	4,408	791
	{ June ...	4,326	354	3,162	469
	Total ..	15,210	1,552	12,105	1,829
	Average ...	5,070	517	4,035	610
Kálumbra on the branch road from Chákan to Talegaon.	{ April ...	2,400	1,300	3,787	136
	{ May ...	2,510	936	3,850	226
	{ June ...	2,250	1,134	2,738	342
	Total ...	7,160	3,370	10,375	704
	Average ...	2,387	1,123	3,458	235
Total ...	{ April ...	8,056	2,032	8,322	705
	{ May ...	7,738	1,402	8,258	1,017
	{ June ...	6,576	1,488	5,900	811
	Total ...	22,370	4,922	22,480	2,533
	Average ...	7,457	1,640	7,493	845"

18. The most important export on the whole perhaps is the potatoes, but a very large quantity of miscellaneous grain, vegetable, fodder and fruit are sent off daily to the Bombay and Poona markets. The following list may be given as a specimen of the varied produce which this district exports in large quantities : Potatoes, chillies, betel-leaves, jágri, green vegetables, garlic, onions, earth-nuts, plantains, guavas, gallnuts, kadba, oil, hides and horns, sheep, firewood, besides rice, bájri, wheat, and gram. The more perishable kinds of vegetable and fruit have only, it is to be noted, been put within reach of the Bombay market by the railway, and before its construction could not be grown in large quantity at a profit. Imports are not so numerous, but include cloth and clothes of European manufacture, iron, hardware, salt, cocoanuts, kerosine oil, betelnut and groceries, also sádís, khádís, coloured sheets &c. from Sholápur and Nágpur.

19. Local manufactures are quite unimportant. There are 124 oil mills in which oil is expressed from earthnuts and gingelly seed, and a little weaving is done here and there, there being in all 248 looms for cotton fabrics and 116 for woollens. The blankets (chafalis) made here realise from 8 annas to Rs. $3\frac{1}{2}$ each and the sádís from Re. 1 to Rs. 7.

20. At Khed itself a market is held daily, where the sales are said to average between Rs. 500 and 600. Next to Khed the weekly market at Manchar is the most important, and here is held the only cattle market for a considerable distance roundabout. Bazárs are also held weekly at ten other villages in various parts of the district, but none of these are of more than local importance.

21. After careful search and inquiry it has been found impossible to obtain any complete data of the statistics of the táluka at the time of the introduction of the expiring settlement, for records of the census taken by the Survey Department are not forthcoming, and though the tharavbands of the year furnish some statistical information it is not complete.

I have taken therefore the population figures of the Imperial census of 1871, and the other figures from the Collector's census for the same year, as the basis for comparison with the present condition of the táluka; but while in examining the contrast thus afforded we shall find evidence of substantial progress and prosperity during the last 17 years, we must not forget that the far more rapid progress which there is good ground to assume took place during the first 20 years of the lease, is left out of sight in the figures now to be given:—

	1871.	1887.	Increase.	Decrease.	Per cent.
Population ...	105,189	115,828	10,639	...	10·1
Houses ...	19,844	22,507	2,663	...	13·4
Agricultural cattle ...	36,268	39,042	2,774	...	7·6
Cows, Buffaloes and their young ...	35,264	48,834	13,570	...	38·5
Sheep and Goats ...	23,670	31,090	7,420	...	31·3
Carts ...	2,792	3,052	260	...	9·3
Horses and Ponies ...	1,350	1,210	...	140	10·4
Wells and Budkis ...	1,815	2,947	1,132	...	62·4

22. The area of the 193 villages under report amounts to 694 square miles in which the present population as above noted gives a density of 167 to the square mile. This will be seen to be a high proportion when it is borne in mind how varied is the character of the country and that nearly 30 per cent. of the area is made up of rough uncultivable lands.

23. Houses have increased in higher proportion than the population, which is satisfactory. Rather more than the usual number of souls live in one house however, for the average is here between 5 and 6, whereas it is usually found to be between 4 and 5 in above-Ghát districts.

24. There is an increase of 7·6 in working cattle and the proportion borne to the cultivated area comes by the usual method of calculation to one pair to 13 acres, which under the circumstances is very high.

Agricultural cattle.
Total occupied area including Inám acres 33,137.
Deduct 14·1 per cent. 42,743.
 $260,394 \div 19,521 = 13$ ac. to 1 pair.

25. Milch and breeding cattle show the high increase of 38·5 per cent. It is natural that cattle should thrive in a country so well provided with fodder as the one under report, but in considering the relative rates of increase under this and

the last head it should not be forgotten that until last year bull calves were counted under the head of oxen, whereas they now come under the head of calves, and are included therefore in that under present comment.

26. Sheep and goats have increased by 30 per cent. and number now about 31,000 in all. As it is only in the eastern villages that sheep thrive this number is considerable. It is mentioned by Mr. Whitcombe that the rayats in this part look to sheep-breeding as a profitable part of their farming.

27. The increase in carts amounts but to 9 per cent., but carts were comparatively numerous in this taluka at an early period, and before 1871 had become very common. There are now on the average 16 carts to each of the villages under report, though from the nature of the country they are distributed very unevenly.

28. Wells and budkis have increased by 62.4 per cent. Out of the 2,633 wells now in existence 2,354 are designed for irrigation, but of these 519 are out of repair. We have no means of classifying the wells which existed at time of settlement.

29. In the statement now subjoined the same statistics are re-compiled under heads of the 5 groups of villages into which it is proposed, later in this report, to divide the taluka for assessment purposes. The different groups will easily be distinguished by reference to the map :—

I.—Red. IV.—Purple.
II.—Blue. V.—Brown.
III.—Green.

Group I—46 Villages.

	Population.	Houses.	Working-Cattle.	Other Cattle	Carts
1871 ...	42,709	7,911	13,814	10,032	1,563
1886-87 ...	47,184	8,934	15,993	14,642	1,622
<i>Increase per cent.</i>	10.5	12.9	15.8	46.0	3.8

Group II—Eastern Division—18 Villages.

1871 ...	17,079	3,196	5,799	5,019	547
1886-87 ...	17,861	3,449	7,125	7,771	600
<i>Increase per cent.</i>	4.6	7.9	22.9	54.8	9.7

Group II—Western Division—28 Villages.

1871 ...	18,331	3,217	6,588	6,801	606
1886-87 ...	19,534	3,768	6,317	7,342	592
<i>Increase per cent.</i>	6.6	17.1	8.0
<i>Decrease per cent.</i>	4.1	2.3

Group III—27 Villages

1871 ...	9,423	1,891	3,688	4,262	72
1886-87 ...	11,085	2,107	3,526	6,503	184
<i>Increase per cent.</i>	17.6	11.4	52.6	155.5
<i>Decrease per cent.</i>	-4.4

Group IV.—36 Villages.

1871 ...	9,148	1,857	3,611	4,589	4
1886-87 ...	10,906	2,220	3,221	5,803	52
Increase per cent.	19.2	19.5	26.5	1,200.0
Decrease per cent.	10.8

Group V.—38 Villages.

1871 ...	8,499	1,772	2,768	4,561
1886-87 ...	9,258	2,029	2,860	6,773	2
Increase per cent.	8.9	14.5	3.3	48.5	+2

30. It will be seen from this table that the prosperity of the district is not confined to any one portion but is spread over the whole. The density of population, the proportion of cattle required for cultivation, &c., differ of course with the natural features of each group, but are amply sufficient in all, and in all there appears substantial progress during the last 17 years. As the second group comprises two divisions which lie east and west respectively of the first group, and differ much in natural characteristics, separate figures have been given for each division; the eastern has all the favourable characteristics of the Deccan plain country, the western is intermediate between *desh* and *māwal*, and though more favored in climate is cramped in the matter of communication.

31. However favorable the picture afforded of the present state of the district by the figures just given, there is good ground to infer, as already stated, that it does not set forth even half the progress attained during the course of the settlement now under revision. In the bulk of the villages under report (*viz.* 159) the settlement was introduced in 1851-53, and in these villages a reference to the Revenue History shows that by the year 1871 the occupied area and revenue had already increased by upwards of 40,000 acres and Rs. 11,000 respectively, had in fact practically reached

the point at which they still stand, and beyond which there was but little room for expansion. It is therefore merely the progress made in prosperity *after* this stage was reached which is shewn by the figures just given. How much more striking would have been the comparison had it been possible to contrast complete statistics for the year of settlement with those for the present year, may be estimated from the above information and from the following figures, which are given for those villages of which some old records are forthcoming:—

Villages.	Year.	Population.	Working Cattle.	Other Cattle.
114	Year of Settlement.	47,362	18,471	7,542
	1886-87	61,210	21,483	26,837
	Increase per cent.	29.0	16.0	256.0

32. From information supplied by the Educational Department it appears that there are in the villages under report 48 Government boys' schools at which the average attendance amounts to 1,396 boys. The classing office has furnished a list of 4 private schools where on the average 97 boys receive instruction. The proportion of the total male population able to read or under instruction is stated to be 6.8 per cent.

33. (A reference to Appendix I shows that about 85 per cent. of the fields in this district are cultivated by their Khatedárs either alone or in partnership with others, about 3½ per cent. are sublet for money rents, and upwards of 8½ per cent. for a proportion of the produce.) As has often been pointed out, however, these

figures are deprived of much of the interest which might attach to them by the fact that transfers of ownership commonly remain unnoted in the village records.

34. An abstract of the records of the Sub-Registrar of the district is given in the three appendices noted in the margin; all sale mortgage and lease transactions in which land alone was concerned have been shown, and the compilation includes all entries for the last five years. Seven hundred and ninety-eight cases of sales are recorded which comprised 6,698 acres assessed at Rs. 4,137 or an average of 9 annas and 10 pies per acre, and realised Rs. 2,18,304 or Rs. 32-9-6 per acre, being equivalent to 53 years' purchase. Among those cases are 22 forced sales by decree of Courts, which are found to comprise 156 acres assessed at 130 rupees, and realised Rs. 5,117, or about 39 years' purchase. Land sold under such circumstances seldom fetches its true value, and it would seem from this that the average of 53 years' purchase derived from the cases of ordinary sales may be accepted as not far from the usual market value of land in this district.

35. The number of mortgage transactions is exceedingly large, being no less than 3,473; and the appendix is so bulky that it seems doubtful whether it is worth printing. It is so often the case that the sums quoted in mortgage-deeds are the outcome of past transactions complicated with fresh advances and factors not explained in the deed, that it is impossible to deduce any reliable result as to the value of land from such data.

36. Leases, however, may perhaps be taken to be free from such complications, and it is worth placing on record that the 32 cases in Appendix L contain 178 acres paying assessment Rs. 108, and sublet for Rs. 467 or 4.3 times the Government assessment.

37. The prices of the principal grains in the Khed market and in that of Poona (which last has of course always ruled the rates in the district under report) may be traced in the Appendix from the year 1841-42 downwards. The subjoined statement is a précis showing the course of prices in the Poona market for the most representative grains for which there is information available :—

Period.	AVERAGE PRICE, SEERS PER RUPEE.		
	Bajri.	Wheat.	Gram.
Ten years before settlement ... { 1841-42 1850-51 }	31	22	25
First 10 years of the lease ... { 1851-52 1860-61 }	27	22	24
Second 10 years of the lease ... { 1861-62 1870-71 }	13½	11	11½
Last 16 years ... { 1871-72 1886-87 }	15½	12	15

38. During the first decade of the settlement prices remained much at the level which prevailed when the settlement was introduced, but during the second decade (which contains, it will be noted, the years of the American war) there was a general rise in prices amounting to a hundred per cent. In the early part of the last period of 16 years there was a fall, until the famine brought about a recovery and prices rose to somewhat above the level reached during the American war. Since then there have been several years of depression from which there is latterly some sign of re-action. Speaking generally it may be said that for the last 26 years prices have averaged at least 80 per cent. higher than during the first decade of the lease now under revision.

39. The tables which give in detail the revenue history of the táluka. have been made out as usual separately for each batch of villages settled in one year; the two first tables, however, containing 59 and 100 villages respectively, comprise the bulk of the district, and may be taken as affording a general view of the history of the lease.

The survey settlement effected a reduction of upwards of Rs. 11,000 in the collections of the first year in the 159 villages now specially under consideration, and the moderation of its rates was speedily made manifest. The occupied area together with the revenue at once began to increase and within 15 years' time had already reached the figures at which they have practically stood ever since. The margin for increase was not large, as will be seen from the old settlement reports, and it was anticipated that at all events in the western villages large areas would always remain unoccupied owing to the practice of fallowing which was there considered necessary. The demand for land however has become such that in the west, as elsewhere, land remains always in permanent occupancy, and there are now but 5,347 acres unoccupied in the whole táluka, whereas there were then 48,000 available in the 159 villages alone. The following figures give a concise view of the progress of the revenue from Government land during the lease, in the 159 villages :—

	Occupied Area	Full Assessment.	Unoccupied Assessment.	Assessment.
		Acres.	Rs.	Rs.
First year of settlement ...	135,283	76,762	48,166	12,848
1861-62	167,597	86,708	29,119	6,297
1886-87	180,411	88,586	5,418	1,277

Remissions of any kind have been practically unknown since the first few years of the lease, and on the whole the history of the survey settlement of this táluka has been one of unbroken prosperity.

40. The subjoined table prepared in the Mámílatdár's office shows the amount of pressure which has been made use of in collecting the revenue for the last three years :—

Year.	No. of Villages.	Notices.	Cases in which distraint was resorted to.
1884-85	67	851
1885-86	75	983
1886-87	78	757

41. Although, for reasons explained, it has not been possible in the case of this táluka to present complete statistical information for the year of settlement and thus from a detailed comparison deduce the amount of progress and improvement which have taken place during the lease, still it will probably be admitted that enough has been shown to place the prosperity of the district beyond question, and leave no doubt that it has shared to the full in that progress which has been so marked throughout the country generally during the last 35 years. It has been shown that the prices which ruled when the lease was given, and approximately for 10 years afterwards, have since then much risen and have averaged for the last 26 years about 80 per cent. in advance of their former level. That the railway which has been brought to the border of the táluka and placed in permanent connection therewith by a good road, has made it possible to grow for the Bombay market a class of produce for which the capabilities of the district are admirably adapted, but which could not formerly be raised with profit owing to the difficulties of carriage. It has been seen too that the area of cultivation has very greatly increased, until the remaining unoccupied waste is but 1.7 per cent. of the total cultivable area, that the revenue has been regularly and easily collected, and that land is sold for 53 times and sublet for 4 times the Government assessment. It seems plain therefore that in introducing the new settlement the Government

demand may be increased to the full limit allowed, and it remains merely to set forth the means by which this end may best be attained.

42. The gradations in climate are strongly marked, as also are the different degrees of accessibility to markets enjoyed by different parts of the district, and the main artery of traffic

Scheme of old rating.

was formerly, as now, the main road to the Talegaon Station and to Poona, which gathers as it goes southwards the produce of each of the valleys to the west of it. A consideration of these varying advantages formed the basis of the old rating, and as no change in the course of traffic has been brought about by the approach of the railway on the southern border, the new grouping will follow in principle the lines of the old scheme. An examination of the existing maximum rates in each village, however, will shew variations from the general scheme which are not always easy to understand, but which are often to be explained by the later date at which the village was brought under settlement. Anomalies of

* These rates are noted on the margin of the map, and their suitability will be apparent from the Revenue History given in Appendices P-1, P-2, P-3, and P-4.

this nature, which are perhaps unusually numerous in this settlement, now disappear in the new grouping, the rates for which it should be observed have already been more or less fixed by the revised rates recently introduced* into districts on three sides of the one now under discussion.

Proposed rating.

43. The following are the groups of villages and maximum rates now proposed :—

Group I.—46 Villages—Dry-crop maximum rate Rs. 2-8-0, Rice Rs. 9.

These villages lie on either side of the main road from north to south and have thus the best communications; they have also the best climate, for lying midway between rain and *máwal*, they have certain and plentiful *desh* without too persistent moisture. The southern half of the group being nearer Poona has some advantage in point of accessibility, which is made up for the northern half by the somewhat more copious rainfall there enjoyed. The existing rates in this group are shown in the margin.

Years of Settlement.	Existing maximum rate.	Villages.
	Rs. a. p.	
1873-74 ..	2 6 0	10
	2 0 0	1
	1 12 0	3
1862 to 1865 ..	1 10 0	11
1851 to 1869 ..	1 8 0	20
1852-53 ..	1 4 0	1

Group II.—46 Villages—Dry-crop maximum rate Rs. 2, Rice Rs. 8.

These villages lie east and west of the first group, in two divisions of 18 and 28 villages respectively. The eastern villages are open and have the advantage of easy communications together with a rainfall that is sufficient for ordinary plain crops; the western villages have a heavier rainfall but are far less accessible to markets. The old rates in these villages were as given in the margin.

Years of Settlement.	Existing maximum rate.	Villages.
	Rs. a. p.	
1851 to 1876 ..	1 12 0	8
1852-53 ..	1 10 0	1
1851 to 1875 ..	1 8 0	24
1851 to 1869 ..	1 6 0	11
1852-53 ..	1 4 0	2

Group III—27 Villages—Dry-crop maximum rate Rs. 1-8-0, Rice Rs. 7.

These villages lie in a line from north to south immediately to the west of the western division of Group II. Here the climate is much less suitable for dry-crop cultivation, and communications are more difficult owing to the roughness of the country and greater distance from the main road. The old maximum rates in this group were Rs. 1-6-0 in 17 villages and Rs. 1-4 in 10 villages, introduced in 1851-52 and 1852-53.

Group IV—36 Villages—Dry-crop maximum rate Rs. 1-2-0, Rice Rs. 6.

Lying still further to the west along the border of the group just mentioned these villages have a still moister climate, which permits the growth of no early dry-crops except the usual coarse hill grains. cart-traffic from the east also ceases about this point and many of the villages are quite inaccessible to wheels. The old maximum dry-crop rates here were as shewn in the margin, and were introduced in the years 1851-52 and 1852-53.

Existing maximum rate.	Villages.
Rs. a. p.	
1 8 0	1
1 4 0	24
1 0 0	11

Group V.—38 Villages—Dry-crop maximum rate Rs. 1, Rice Rs. 5.

These villages have the same disadvantages as those last described but in rather greater degree; they lie along or within 3 or 4 miles of the edge of the Ghâts, in a rough, inaccessible, but not unproductive country. The old maximum dry-crop rate in most of these villages was the same as that now proposed, *viz.* in 34 villages Re. 1, in one village Rs. 1-4-0, and in three Rs. 1-8-0, the years of settlement being the same as in the last group.

If the rates obtaining in the adjoining talukás, as noted in the map, are compared with those proposed above for the district under report they will be seen to correspond very nearly, due allowance being made for differing circumstances which will suggest themselves to the observer.

44. The total area of rice land by the record of the existing survey is 3,985 acres, of which the Government portion, 3,367 acres, was assessed at Rs. 5,846, or an average of Rs. 1-9-5 per acre. By the revision survey there are in all 6,226 acres of which 5,428 acres are Government and bear an assessment of Rs. 10,349, or Rs. 1-14-6 per acre. The new rice land, *i.e.* that which has been converted from dry-crop during the currency of the lease will be assessed in proportion to the natural advantages of each field, but in all cases within the maximum rate imposable on favourably situated dry-crop land in each group.

45. The garden area recorded by the existing settlement is 6,857 acres in all, of which 6,524 acres are shewn as Government against an assessment of Rs. 16,212: by revision survey there are altogether 13,441 acres of which the Government portion is 12,783 acres assessed at Rs. 32,398. The subdivision of this figure under Pathasthal and Motasthal is given below:—

	Acres.	Rs.	Average.
Motasthal	1,387	2,866	2-1-1
Patasthal	11,396	29,532	2-9-6

The water-supply for Pathasthal irrigation is only in a few instances perennial, and this kind of cultivation is practically confined, it will be seen, to the first and second groups. In the first group the maximum rate, applicable only where the best soil and perennial water-supply are combined, has been taken as Rs. 10, and in the remaining groups at Rs. 8. The average rate, it will be seen, is exceedingly moderate.

46. The orders of Government have been duly followed in assessing the well garden lands: no rate whatever on account of irrigation has been placed on lands watered by wells which have been sunk since the settlement, and lands under old assessed wells have now been rated within the maximum dry-crop rate.

47. The estimated result of the rates above proposed is given below. All details will be found in Appendix Q:—

Group.	Maximum rates	No of Villages.	By Former Survey Record.		By REVISION SURVEY.				Increase per cent.		
			Government Occupied Land		Government Occupied Land		Government Unoccupied Land			Total	
			Acres.	Rs.	Acres.	Rs.	Acres.	Rs.		Acres.	Rs.
I ..	2 8	46	90,875	73,027	93,419	97,526	274	195	93,693	97,721	33.5
II ...	2 0	46	91,056	49,828	96,166	66,874	1,988	1,050	98,154	67,924	34.2
III ..	1 8	27	28,247	9,931	29,918	12,840	119	32	30,037	12,872	29.3
IV ...	1 2	36	27,299	8,262	29,611	11,049	812	218	30,423	11,257	33.6
V ...	1 0	38	21,166	4,444	26,116	6,238	2,154	391	28,270	6,629	40.4
		193	2,58,643	1,45,492	2,75,230	1,94,517	5,347	1,880	2,80,577	1,96,403	33.7

48. The total increase therefore on occupied land is estimated to amount to Rs. 49,025, which is equivalent to 33.7 per cent; when calculated out in detail it will probably come to slightly less. The increase is nearly equally distributed over all the groups; in the second and fourth it so slightly exceeds the limit of 33 per cent. that no explanation seems necessary beyond the fact that lower maximum rates would have caused a reduction unnecessarily great, and that in each group the excess over the arbitrary limit of 33 per cent. is more than accounted for by the additional area found now to be in occupation though hitherto uncharged for. Such additional area in the second group amounts to 5.6 per cent.

and in the fourth to 8.5. In the fifth group, however, it amounts to 23.4 per cent. and is the direct source of at least half of the 40 per cent. increase in revenue which will accrue under the proposed rates, for it has been seen that in the bulk of the villages of this group the new maximum rate is the same as the old; and while the average dry-crop assessment under the existing settlement is Re. 0-2-8, under proposed rate it is but Re. 0-2-11 per acre. In this group therefore, which is the only one where the allowed percentage appears materially exceeded, the excess will be seen to be fully accounted for.

49. It will appear from column 34 of the detailed Appendix Q, that increases brought about in individual villages by the application of the new rates vary very considerably. This is due to the imperfections of the old classification, to the additional areas referred to in the last paragraph, to the varying dates at which the existing settlements were introduced to additional patasthal irrigation and other causes. The villages in which an increase of more than the allowed percentage, 66 per cent., occurs are noted in the margin, and are not numerous considering the large number included in the settlement and the difficult nature of the country. In the first four on the list the new total is swelled by the assessment now placed on irrigation from streams utilised since the first settlement, in the remainder the large increases are due to the lowness of the old classification or to additional areas now found under cultivation. In Ahupa, for instance, where the highest percentage occurs, the arable occupied area is 53 per cent. in excess of that recorded in the existing settlement, while in Chincholi, Dhakole, Sirgaon and others, the lowness of the old classification is the main cause of the excess increase.

No. of Villages,	Per cent.
14. Tbugaon ...	79.2
18. Jaulka Khurd ...	70.5
44. Donda ...	79.1
54. Pargaon ...	96.0
2. Chincholi ...	71.2
85. Dhakole ...	73.4
88. Talawde ...	76.8
105. Dhamangaon* ...	77.6
106. Kalmoti ...	81.8
111. Wajwane ...	76.2
128. Rajewadi ...	69.5
130. Chikhli ...	84.4
131. Naiphad ...	72.0
133. Sirgaon ...	84.5
156. Ahupa ...	102.4
174. Pimpri ...	68.2
176. Terungun ...	81.4
180. Karkundi ...	71.0
181. Takawda ...	69.6

Sirgaon and others, the lowness of the old classification is the main cause of the excess increase.

The unevenness of the old classification is shown also in several cases, observable in the detailed appendix, in which the proposed rates will bring about a small decrease of assessment.

50. The results of the existing and revised surveys are contrasted below under all heads:—

Description.	Original Survey.		Revision Survey.		Inám Judi
	Acres.	Rs.	Acres.	Rs.	Rs.
Government occupied ...	2,58,643	1,45,492	275,230	1,94,517	...
Government unoccupied ...	8,376	2,555	5,347	1,886	...
Inám ...	26,174	13,786	27,907	17,341	6,400
Unassessed, forest, &c. ...	1,58,860	...	135,585
Total ...	4,52,053	1,61,833	444,069	2,13,744	6,400

51. The average assessment on Government occupied land of all descriptions is under the existing settlement Re. 0-9-0 per acre; under the proposed rates it will be Re. 0-11-4, which is equivalent to an increase of Re. 0-2-4 per acre.

52. In conclusion, I have the honour to recommend that in the event of the proposed rates being approved by Government the usual 30 years' guarantee be given, and that all increases in individual holdings exceeding 25 per cent. be levied gradually in the manner already sanctioned by Government in similar cases.

* Government Resolution No. 3541 of 4th May 1885.

I have, &c.,

W. M. FLETCHER,

Superintendent, Deccan Revenue Survey.

APPENDIX A.

Statement of Rainfall registered at the Mámlatdárs' Kacheris.

Years.	RAINFALL AT											
	Khed.				Máwal.							
	Khed.		Ghoda.		Longva.		Khadkála.		Talegaon Dábháda Dispensary.		Poona.	
	Inches.	Cents.	Inches.	Cents.	Inches.	Cents.	Inches.	Cents.	Inches.	Cents.	Inches.	Cents.
1	2	3	4	5	6	7	8	9	10	11	12	13
1877... ..	16	60	20	61	094	84	51	16	31	66	19	56
1878... ..	31	76	35	81	176	91	72	60	49	94	32	78
1879... ..	28	92	35	29	171	65	56	85	45	01	33	62
1880... ..	22	02	16	...	146	03	37	39	31	36	21	33
1881... ..	22	51	22	97	135	82	57	90	27	77	24	17
1882... ..	29	18	43	...	192	91	80	27	45	57	36	42
1883... ..	27	57	37	98	179	34	73	14	57	34	47	42
1884... ..	23	92	40	14	173	83	77	34	51	39	38	39
1885... ..	21	71	29	65	149	16	64	36	37	27	37	53
1886... ..	28	79	33	44	155	31	66	39	44	39	35	34
Total ...	252	98	314	89	1,675	30	637	40	421	70	326	76
Average ...	25	30	31	49	157	53	63	74	42	17	32	68

APPENDIX B.

STATISTICAL TABLE NO. III.

Details of Cultivation, average of five years from A.D. 1882-83 to 1886-87.

District.	Surveyed Villages.	Crops.	PERCENTAGE OF TOTAL CULTIVATION OF GOVERNMENT AND INÁM LANDS.		
			Total.	Kharif.	Rabi.
1	2	3	4	5	6
			Percentage	Acres.	Acres.
Khed Táuka	193 Government Villages.	Bájni	35.8	1,01,195	...
		Javari	10.5	28,815	...
		Nágh... ..	6.9	19,658	...
		Khoraani	5.1	14,570	...
		Sáva	4.4	12,313	...
		Rice	2.0	5,715	...
		Tur	0.9	2,556	...
		Varai	0.8	2,255	...
		Til	0.7	1,998	...
		Urd	0.7	1,914	...
		Bhádi	0.4	1,261	...
		Hulga	0.3	868	...
		Mug	0.1	257	...
		Ambádi	0.1	239	...
		Miscellaneous	5.0	14,540	...
		Garden cultivation... ..	2.6	7,291	...
		Wheat	4.3	...	11,942
		Gram	3.3	...	9,312
		Vál	0.4	...	1,127
		Kardai	0.2	...	550
Peas (Wátana)	0.2	...	413		
Sugarcane	0.1	...	391		
Masur	0.1	...	160		
Miscellaneous	1.0	...	2,746		
Grass or fallow	14.1	...	39,926		
Total			100.0	2,16,440	68,567

W. M. FLETCHER,
Superintendent, Deccan Revenue Survey.

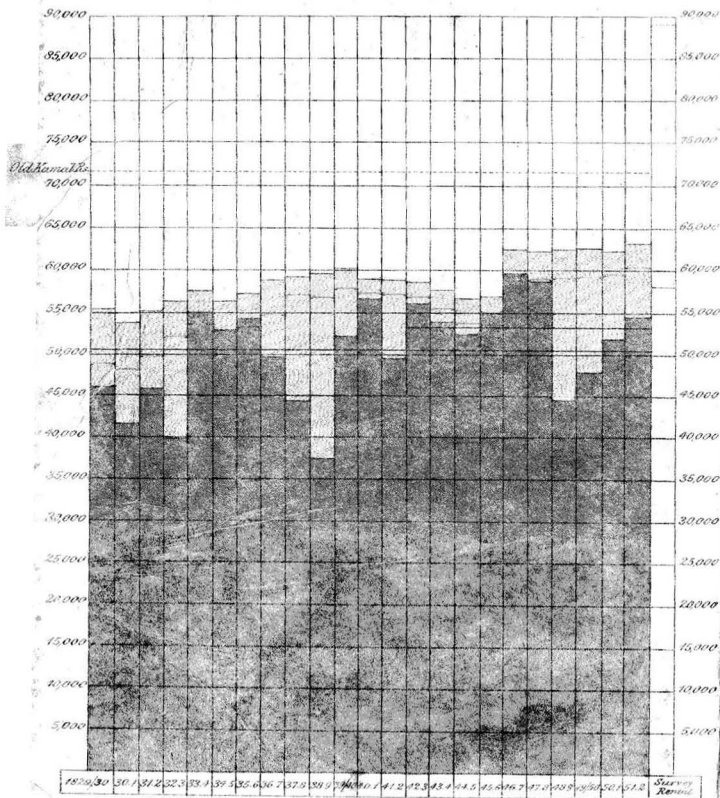
APPENDIX C.

Statement showing the Villages in which the principal weekly Bázars are held in the Khed Táluka of the Poona Collectorate.

No.	Villages.	Days on which the Bázár is held.	WEEKLY SALES.		Chief articles traded in			
			Articles.	Amount.				
1	2	3	4	5	6			
1	Manchar	Sunday	All kinds of grain	490	Bájri, wheat, gram, jowári, rice, tur and minor grains. Oil, ghee, dried cocoanuts, jagri, chillies, salt, &c. Sáris, cholis or women's bodices, chavalis, kadis, and turbans and cloths of European manufacture. Horses, bullocks, sheep, goats, cows, zhe and he-buffaloes. Vegetables, fruit, buimug and betel-leaves			
			Groceries	700				
			Cloth and clothes	700				
			Live stock	500				
			Miscellaneous	110				
			Total	2,500				
2	Máhalunga	Monday	All kinds of grain	1,000	Bájri, rice, wheat, gram, jowári, tur and minor grains. Oil, dried cocoanuts, jagri, salt, chillies, &c. Sáris, cholis or women's bodices, kadis, dhotarjodas, turbans and cloths of European manufacture Vegetables, fruit and buimug.			
			Groceries	200				
			Cloth and clothes	250				
			Miscellaneous	100				
							Total	1,550
3	Ámbegaon.	Wednesday	All kinds of grain	200	Rice, nágli, wheat, gram, khorasni and minor grains. Oil, ghee, dried cocoanuts, jagri, chillies, salt, &c. Sáris, cholis or women's bodices, kadis, chavalis, dhotarjodas, turbans and cloths of European manufacture. Hirda, vegetables, fruit and betel-leaves			
			Groceries	100				
			Cloth and clothes	500				
			Miscellaneous	350				
							Total	1,150
4	Ghoda	Friday	All kinds of grain	250	Bájri, wheat, gram, rice and minor grains. Oil, ghee, dried cocoanuts, chillies, salt, &c. Sáris, cholis or women's bodices, chavalis, kadis, turbans and cloths of European manufacture Hirda, vegetables, buimug, fruit, &c			
			Groceries	50				
			Cloth and clothes	140				
			Miscellaneous	40				
							Total	480
5	Ahira taraf Váda.	Friday	All kinds of grain	300	Rice, nágli, bájri, jowári and minor grains. Oil, jagri, salt, chillies and dried cocoanuts. Sáris, cholis or women's bodices, chavalis and turbans Vegetables.			
			Groceries	9				
			Cloth and clothes	150				
			Miscellaneous	1				
							Total	460
6	Váda	Saturday	All kinds of grain	150	Rice, nágli, bájri, jowári, wheat, gram, tur and minor grains. Oil, ghee, jagri, dried cocoanuts, salt, chillies, &c. Sáris, cholis or women's bodices, chavalis, turbans and cloths of European manufacture. Vegetables and fruit.			
			Groceries	60				
			Cloth and clothes	50				
			Miscellaneous	2				
							Total	262
7	Párgaon, taraf Ávsári.	Wednesday	All kinds of grain	50	Bájri, wheat, gram, jowári, tur and minor grains. Oil, ghee, jagri, dried cocoanuts, salt, chillies, &c. Sáris, cholis or women's bodices, and kadis. Vegetables and betel-leaves.			
			Groceries	40				
			Cloth and clothes	30				
			Miscellaneous	5				
							Total	125
8	Chás, taraf Khed.	Tuesday	All kinds of grain	100	Bájri, wheat, gram, rice, jowári, tur and minor grains. Vegetables and betel-leaves.			
			Miscellaneous	5				
							Total	105
9	Kadus	Wednesday	All kinds of grain	50	Bájri, wheat, gram, jowári and minor grains. Sáris, cholis or women's bodices, turbans and kadis. Vegetables and betel-leaves.			
			Cloth and clothes	20				
			Miscellaneous	5				
							Total	75
			10	Váphgaon.		Tuesday	All kinds of grain	30
Cloth and clothes	15							
Miscellaneous	3							
					Total		48	
11	Sinoli	Tuesday			All kinds of grain		5	Rice, nágli and minor grains Oil, dried cocoanuts, jagri, salt, chillies, &c. Sáris, cholis or women's bodices, chavalis, kadis and turbans Vegetables and betel-leaves
			Groceries	5				
			Cloth and clothes	15				
			Miscellaneous	2				
						Total	27	

W. M. FLETCHER,
Superintendent, Deccan Revenue Survey

Diagram exhibiting the extent of Government Land annually under Cultivation for the last 23 Years in 45 Villages of the Mamudari Division Talooka Kheir with the Gross and Net Assessment thereon.




Explanation

- 1 The various towns are measured by the Scale of Acres and Regions carried across the Diagram.
- 2 The heights of the dark & Colours indicate the Rental, and of the light the gross assessment on the Cultivated Land, and the intermediate Space the amount of Remissions.
- 3 The yellow Line shows the extent of Cultivation in Acres for each Year.
- 4 The horizontal red Lines mark the average Net Rental for 23 and 10 Years.
- 5 The height of the Blue Column shows the estimated maximum Rental, according to the proposed Rates of assessment, and the Yellow the total Acres by new Measurement.

Example

Year	1851-52
Cultivated Area	Rs. 61,250
Assessment thereon	6,750
Actual Cultivation	5,125
Remissions	1,625

Calculation for the last 23 Years in 127 Villages of the Mamudari Division and 4 Kooro Petha Talooka Kheir with the Gross and Net Assessment thereon.



Explanation

- 1 The various towns are measured by the Scale of Acres and Regions carried across the Diagram.
- 2 The heights of the dark & Colours indicate the Rental, and of the light the gross assessment on the Cultivated Land, and the intermediate Space the amount of Remissions.
- 3 The yellow Line shows the extent of Cultivation in Acres for each Year.
- 4 The horizontal red Lines indicate average net Rental for 23 and 10 Years.
- 5 The height of the Blue Column shows the estimated maximum Rental, according to the proposed Rates of assessment, and the Yellow the total Acres by new Measurement.

Example

Year	1851-52
Cultivated Area	Rs. 61,250
Assessment thereon	6,750
Actual Cultivation	5,125
Remissions	1,625

APPENDIX D.
STATISTICAL TABLE No. IV.
Detail of Population.

Taluka.	Caste.	MALES.		Total Males.	FEMALES.		Total Females.	Total of Columns 5 and 8.	CAN READ, OR ARE LEARNING TO DO SO.				
		Under 15 years of age.	Above 15 years of age.		Under 12 years of age.	Above 12 years of age.			Males.		Females.		
				Number.			Per cent.	Number.	Per cent.				
1	2	3	4	5	6	7	8	9	10	11	12	13	
193 Government villages of the Khed Taluka.	Christians	
	Jews	
	Jains ...	16	40	56	12	33	45	101	41	73.2	
	Lingáyats ...	152	227	No record. 379	102	248	350	542 729	182	48.0	
	Musalmánas ...	717	845	No record. 1,562	469	938	1,407	2,702 2,969	189	12.1	
	Hindus ...	Bráhmíns ...	686	1,133	No record. 1,819	511	1,188	1,699	3,925 3,518	1,386	76.2	12	07
		Others ...	25,027	30,704	No record. 55,731	17,296	35,481	52,780	98,020 1,08,511	2,242	4.0	14	003
	Total ...	26,598	32,919	No record. 59,547	18,390	37,891	56,281	1,05,189 1,15,828	4,040	6.8	26	005	

The upper line of figures is that of the census taken by the Revenue Department in 1871-72.

W. M. FLETCHER,
Superintendent, Deccan Revenue Survey.

APPENDIX E.
STATISTICAL TABLE NO. V.
Occupation of the People.

District.	Surveyed Villages.	Occupation.	Number.		Remarks.
1	2	3	4		5
			No.	Percentage.	
Khed Taluka, Poona Collectorate ...	193 Government Villages ...	Agricultural	81,391	70.3	
		Partly agricultural	9,631	8.3	
		Non-agricultural	24,806	21.4	
		Total ...	115,828	100.0	

No record of the previous settlement.

APPENDIX F.
STATISTICAL TABLE NO. VI.
Return of Houses, Chauris, Wells, &c., and of Live and Dead Stock.

Taluka.	Surveyed Villages	HOUSES.					WELLS.				CARTS AND PLOUGHS.		LIVE STOCK.															
		Chauris	Tiled.	Flat roofed.	Thatched.	Total.	For irrigation	Drinking	Out of repair	Total	Carts	Ploughs	Horses and Ponies			Female Buffaloes.			Cows			Cart and Plough oxen and Buffaloes.	Sheep, old and young	Goats, old and young	Donkeys, old and young	Mules.	Camels	
													Old	Young	Total	Old	Young	Total	Old	Young	Total							
1	2	3	4	5	6	7	8	9	10	11	12	13	14	15	16	17	18	19	20	21	22	23	24	25	26	27	28	
Khed Taluka	193 Government Villages.		No record			19,844	No record			1,589	2,792	9,558	1,160	181	1,350	No record		10,158	No record.		25,111	36,268	23,070			741		
		282	12,941	2,738	6,546	22,507	1,887	240	560	2,637	3,052	9,832	1,087	123	1,210	8,215	1,058	12,273	32,458	14,103	36,561	39,042	21,027	10,008	619			

The upper line of figures is that of the census taken by the Revenue Department in 1871-72.

W. M. FLETCHER,
Superintendent, Deccan Revenue Survey.

APPENDIX G.

Statement of Shops, Looms, Temples, &c., and average Births, Deaths, Vaccination in 193 Villages of the Khed Taluka, Poona Collectorate.

Number of Villages	District.	Shops.	Oil Presses.	Looms.		Hand-gins.	Births.		Deaths.		Vaccination.		Liquor Shops.	Talmkhánás.	Dharmshálas.	Temples.	
				Cotton.	Woollen.		8	9	10	14	15						
1	2	3	4	5	6	7	8	9	10	11	12	13	14	15			
193	Khed Taluka, Poona Collectorate ...	313	124	245	116	...	1882-83 . . . 3,324 1883-84 .. 3,749 1884-85 .. 4,036 1885-86 .. 3,695 1886-87 ... 2,451	1882-83 ... 2,685 1883-84 .. 2,468 1884-85 .. 3,357 1885-86 .. 3,069 1886-87 .. 1,627	1882-83 .. 2,084 1883-84 ... 2,136 1884-85 .. 2,752 1885-86 .. 3,104 1886-87 .. 1,636	1	11	36	520	58			
							Total .. 17,255	Total ... 13,206	Total ... 11,712								
							Average .. 3,451	Average ... 2,641	Average ... 2,342								

20

APPENDIX H.

Statement of Schools, together with their average attendance, in the year 1886-87.

Number of Villages.	District.	GOVERNMENT SCHOOLS.				PRIVATE SCHOOLS.		Remarks.
		Boys.		Girls.		Boys.		
		Number of Schools.	Average attendance.	Number of Schools.	Average attendance.	Number of Schools.	Average attendance.	
1	2	3	4	5	6	7	8	9
193	Taluka Khed, Poona Collectorate ...	48	1,396	4	97	

W. M. FLETCHER,
Superintendent, Deccan Revenue Survey.

APPENDIX I.

Statement showing the proportion of Government occupied and Inám lands cultivated by Occupants and Sub-tenants, &c., in the year 1836-37.

Number of Villages	District.	Total Numbers cultivated by Occupants or Inámáras.		Total Numbers cultivated by Occupants or Inámáras in partnership with others		Total Numbers cultivated by Sub-tenants on money-rent.		Total Numbers cultivated by Sub-tenants for produce of grain-rent.		Waste Numbers.	Parampok Numbers	Total Numbers.	
		Government.	Inám.	Government	Inám.	Government	Inám.	Government	Inám.			Government.	Inám.
1	2	3	4	5	6	7	8	9	10	11	12	13	14
193	Khed Táluka, Poona Collectorate	49,137	1,670	2,107	469	2,049	81	5,181	312	863	855	60,192	2,532
		783	27	33	07	33	01	83	05	14	14	960	40

APPENDIX J.

Statement of Wells, Tanks, and Budkis in Villages of the Khed Táluka of the Poona Collectorate in the year 1836-37.

Number of Villages.	District.	WELLS WITHIN VILLAGE SITE.				WELLS IN SURVEY NUMBERS.				Total.	DETAIL OF COLUMNS 3 TO 10.		TANKS.				Total.	BUDKIS.			
		Used for Irrigation.		Used for Drinking.		Used for Irrigation.		Used for Drinking.			Wells dug before last Settlement.	Wells dug since last Settlement.	According to old Measurement.		According to new Measurement.			Pakka.		Kacha.	
		In good order.	Out of repair.	In good order.	Out of repair.	In good order.	Out of repair.	In good order.	Out of repair.		Used for Irrigation.	Used for Drinking.	Used for Irrigation.	Used for Drinking.	Old.	New.		Old.	New.		
1	2	3	4	5	6	7	8	9	10	11	12	13	14	15	16	17	18	19	20	21	22
193	Khed Táluka, Poona Collectorate	12	...	169	6	1,825	521	71	33	2,637	1,538	1,049	10	1	14	1	26	190	55	28	28

W. M. FLETCHER,
Superintendent, Deccan Revenue Survey.

APPENDIX K.

Statement of sales of Land in villages of the Khed Táluka from the Records of the Sub-Registrar, from 1884-85 to 1886-87.

Date of transaction.	Number.	Villages.	Survey Number.	Land, Inám or Government.	Arable Area.	Assessment.	AMOUNT REALIZED.		Remarks.
							Rupees.	Number of years' multiple of Survey Assessment.	
1	2	3	4	5	6	7	8	9	10
1884-85.	1	Khed ...	102	Government ...	A. g.	Rs. a. p.	} 284 0	59 0	
			273	Do. ...	0 38	1 8 0			
				Total ...	3 36	3 5 0			
					4 34	4 13 0			
	2	Do. ...	Portion of 16	Government ...	1 11	1 14 0	} 450 0	146 9	
			Do. 19	Do. ...	1 4	0 12 0			
			Do. 24	Do. ...	1 3	0 7 0			
				Total ...	3 18	3 1 0			
	3	Do. ...	Do. 10	Government ...	1 9	2 5 0	300 0	129 7	
			Do. 192	Do. ...	3 17	2 11 0	250 0	93 0	
	4	Do. ...	Do. 593	Do. ...	3 36	4 11 0	200 0	42 7	
			Do. 554	Do. ...	17 1	6 14 0	750 0	109 1	
	5	Do. ...	218	Do. ...	23 12	10 0 0	} 700 0	12 1	
			235	Do. ...	10 31	2 0 0			
			240	Do. ...	38 14	46 0 0			
				Total ...	72 17	58 0 0			
	8	Do. ...	14	Government ...	3 37	3 0 0	1,000 0	333 3	
			Do. ...	Do. ...	0 37	1 1 0	50 0	47 1	
	9	Do. ...	Portion of 83	Do. ...	18 35	4 0 0	} 500 0	71 4	
			Do. ...	Do. ...	15 1	3 0 0			
	10	Do. ...	321	Do. ...	15 1	3 0 0			
			328	Do. ...					
				Total ...	33 36	7 0 0			
	11	Do. ...	Portion of 330	Government ...	2 11	1 5 0	} 200 0	35 6	Private sale.
			Do. 331	Do. ...	5 2½	4 5 0			
				Total ...	7 13½	5 10 0			
	12	Do. ...	Do. 438	Government ...	3 39	3 6 0	900 0	266 7	
			Do. 556	Do. ...	2 18	2 12 3	150 0	54 2	
	13	Do. ...	Do. 393	Do. ...	1 24	1 13 0	550 0	303 4	
			Do. 558	Do. ...	4 17	5 8 0	300 0	54 5	
	14	Do. ...	598	Do. ...	0 15	1 2 0	375 0	333 3	
			Do. ...	Do. ...	1 17	1 10 0	850 0	523 1	
	15	Do. ...	Portion of 393	Do. ...	1 17	1 10 0	} 60 0	25 9	
			Do. 406	Do. ...	1 19	2 5 0			
	16	Do. ...	38	Do. ...	16 26	5 0 0	} 400 0	37 9	
			Do. ...	Do. ...	7 14	5 9 0			
			Portion of 117	Do. ...					
				Total ...	24 0	10 9 0			
	17	Do. ...	543	Government ...	5 25	5 8 0	300 0	54 5	
			Do. ...	Do. ...	2 33	2 12 0	399 0	145 1	
	18	Do. ...	Portion of 543	Do. ...	22 3	28 0 0	} 2,000 0	33 3	
			Do. ...	Do. ...	29 13	32 0 0			
			239	Do. ...					
			241	Do. ...					
				Total ...	51 16	60 0 0			
	19	Do. ...	Portion of 565	Government ...	2 24	3 9 9	155 0	42 9	
			Do. ...	Do. ...	38 14	46 0 0	} 1,200 0	17 1	
	20	Do. ...	240	Do. ...	24 12	10 0 0			
			Do. ...	Do. ...	37 37	14 0 0			
			242	Do. ...					
			249	Do. ...					
				Total ...	100 23	70 0 0			
	21	Do. ...	Portion of 159	Government ...	2 8½	2 9 6	499 0	192 4	
			Do. ...	Do. ...	10 10	6 0 0	50 0	8 3	
	22	Do. ...	Do. 41	Do. ...	7 3	6 5 4	900 0	142 1	
			Do. 109	Do. ...	7 18	5 11 0	325 0	57 1	
	23	Do. ...	Do. 175	Do. ...	21 22	12 0 0	600 0	50 0	
			Do. ...	Do. ...					
	24	Do. ...	3	Do. ...					
			Do. ...	Do. ...					
	25	Do. ...	Portion of 159	Government ...	2 8½	2 9 6	499 0	192 4	
			Do. ...	Do. ...	10 10	6 0 0	50 0	8 3	
	26	Do. ...	Do. 41	Do. ...	7 3	6 5 4	900 0	142 1	
			Do. 109	Do. ...	7 18	5 11 0	325 0	57 1	
	27	Do. ...	Do. 175	Do. ...	21 22	12 0 0	600 0	50 0	
			Do. ...	Do. ...					
	28	Do. ...	3	Do. ...					
			Do. ...	Do. ...					
	29	Do. ...	Portion of 159	Government ...	2 8½	2 9 6	499 0	192 4	
			Do. ...	Do. ...	10 10	6 0 0	50 0	8 3	
	30	Do. ...	Do. 41	Do. ...	7 3	6 5 4	900 0	142 1	
			Do. 109	Do. ...	7 18	5 11 0	325 0	57 1	
	31	Do. ...	Do. 175	Do. ...	21 22	12 0 0	600 0	50 0	
			Do. ...	Do. ...					
	32	Do. ...	3	Do. ...					
			Do. ...	Do. ...					

APPENDIX K—continued.

Date of transaction	Number.	Villages.	Survey Number.	Land, Inam or Government.	Arable Area.	Assessment.	AMOUNT REALIZED.		Remarks.
							Rupees	Number of years' multiple of Survey Assessment.	
1	2	3	4	5	6	7	8	9	10
1884-85	30	Saugaon	Portion of 33	Government	A. g. 6 34	Rs. a. p. 4 8 0	Rs. a 425 0	94 4	Sold by auction by decree of Civil Court
"	31	Pādli	Do. 73	Do.	0 20	1 0 0	2 0	2 0	
"	32	Do.	Do. 73	Do.	5 27	5 5 0	163 0	30 7	
"	33	Do.	101 102	Do.	23 11 20 13	7 0 0 10 0 0	400 0	23 5	
				Total	43 24	17 0 0			
"	34	Thugaon	Portion of 14	Government	2 10	3 0 6	80 0	26 4	
"	35	Do.	21	Do.	20 22	20 0 0	100 0	5 0	
"	36	Do.	30	Do.	15 9	8 0 0	75 0	9 4	
"	37	Do.	Portion of 42 Do. 53	Do.	7 2 4 29	7 0 0 4 0 0	350 0	31 3	
				Total	11 31	11 0 0			
"	38	Bahul	Do. 58	Government	6 12	5 4 0	200 0	38 0	
"	39	Do.	Do. 58	Do.	3 6	2 10 0	325 0	123 3	
"	40	Do.	Do. 58	Do.	3 6	2 10 0	300 0	114 3	
"	41	Do.	Do. 151 Do. 153	Do.	1 32 1 10	1 9 6 1 1 0	30 0	11 3	
				Total	3 2	2 10 6			
"	42	Do.	Do. 130	Government	5 20	2 13 0	200 0	71 1	
"	43	Do.	157	Do.	20 18	10 0 0	300 0	30 0	
"	44	Do.	Portion of 153	Do.	5 1 1/2	4 2 6	100 0	24 1	
"	45	Do.	Do. 57	Do.	1 22 1/2	1 2 0	45 0	40 0	
"	46	Chās	Do. 186 Do. 224 Do. 232	Do.	1 21 2 0 0 20	1 0 0 0 12 0 0 2 0	400 0	213 3	
				Total	4 1	1 14 0			
"	47	Do.	Do. 256	Government	1 11	1 6 0	1,000 0	727 3	Private sale.
"	48	Pimpalgaon, Taraf Khed.	Do. 49	Do.	2 31	2 8 0	80 0	32 0	
"	49	Do.	94 96	Do.	0 24 1 23	0 6 0 0 12 0	30 0	26 7	
				Total	2 7	1 2 0			
"	50	Chākan	Portion of 140	Government	7 31	7 8 0	1,100 0	146 7	
"	51	Do.	Do. 82	Do.	1 37	2 1 0	250 0	121 2	
"	52	Do.	274	Do.	27 29	21 0 0	2,500 0	119 0	
"	53	Do.	Portion of 82	Do.	3 7	3 6 0	250 0	74 1	
"	54	Do.	Do. 16 Do. 79	Do.	5 22 1 21	7 5 0 0 8 0	200 0	25 6	
				Total	7 3	7 13 0			
"	55	Do.	92 Portion of 71	Government	2 33	4 0 0	1,418 0	157 6	
				Do.	4 25 1/2	5 0 0			
				Total	7 18 1/2	9 0 0			
"	57	Do.	Do. 25	Government	14 20	6 0 0	200 0	33 3	
"	57	Do.	Do. 16 Do. 79	Do.	5 22 1 31	7 5 0 0 8 0	200 0	25 6	
				Total	7 13	7 13 0			
"	58	Do.	Do. 303 Do. 307	Government	0 30 0 39	1 12 0 1 0 0	225 0	81 8	
				Do.	1 29	2 12 0			

APPENDIX K—continued.

Date of trans- action.	Num- ber.	Villages.	Survey Number.	Land, Inam or Government.	Arable Area.	Assess- ment.	AMOUNT REALIZED.		Remarks.
							Rupees.	Number of years' multiple of Survey Assess- ment.	
1	2	3	4	5	6	7	8	9	10
					A. g.	Ra. a. p.	Rs. a.		
1884-85	69	Chakan	Portion of 144	Government	0 28	0 13 0	100 0	123.1	
"	60	Do.	Do. 342	Do.	18 30	13 8 0	300 0	22.2	
"	61	Do.	Do. 377	Do.	1 14	3 7 0	40 0	11.6	
"	62	Do.	191	Do.	1 0	2 12 0	250 0	90.9	
"	63	Do.	Portion of 364	Do.	12 11½	7 13 0	80 0	10.2	
"	64	Do.	Do. 183	Do.	0 18	1 0 0	900 0	900.0	
"	65	Do.	Do. 183	Do.	0 11½	0 12 0	100 0	133.3	
"	66	Charholi Khurd	Do. 105	Do.	4 12	5 12 0	400 0	69.6	
"	67	Kivla	Do. 58	Do.	6 27½	4 0 0	50 0	12.5	
"	68	Do.	Do. 58	Do.	6 27½	4 0 0	50 0	12.5	
"	69	Golegaon	Do. 73	Do.	5 4	6 5 0	72 0	11.4	
"	70	Chumbli	38	Do.	21 27	19 0 0	120 0	6.3	
"	71	Do.	Portion of 31	Do.	12 8	12 0 0	300 0	18.4	
			Do. 34	Do.	7 14	4 4 0			
				Total	19 22	16 4 0			
"	72	Siroli	100	Government	28 39	21 0 0	200 0	9.5	
"	73	Do.	Portion of 4	Do.	0 24	1 3 6	50 0	30.9	
			Do. 14	Do.	0 31½	0 6 5			
				Total	1 15½	1 9 11			
"	74	Siroli	24	Government	22 28	26 0 0	400 0	15.4	
"	75	Pumpri Budruk	16	Do.	3 7	3 2 0	100 0	14.0	
			68	Do.	13 1	4 0 0			
				Total	16 8	7 2 0			
"	76	Do.	Portion of 104	Government	4 3½	3 8 0	1,000 0	175.8	
			Do. 106	Do.	2 33	2 3 0			
				Total	6 36½	5 11 0			
"	77	Vasoli	Portion of 25	Government	13 12	4 13 0	150 0	25.0	Private sale.
			Do. 6	Do.	2 18	0 10 0			
			Do. 6	Do.	0 20½	0 9 0			
				Total	16 10½	6 0 0			
"	78	Koyali	Portion of 57	Government	14 4	7 0 0	300 0	42.9	
"	79	Do.	Do. 61	Do.	4 20	3 0 0	150 0	50.0	
"	80	Ambethan	115	Do.	6 15	3 0 0	300 0	60.0	
			140	Do.	4 37	2 0 0			
				Total	11 12	5 0 0			
"	81	Markal	Portion of 136	Government	3 12	4 0 0	660 0	165.0	
"	82	Do.	Do. 49	Do.	9 27	4 8 0	132 0	29.3	
"	83	Do.	Do. 151	Do.	4 23	5 12 0	375 0	65.2	
"	84	Koregaon Budruk	5	Do.	9 23	5 8 0	150 0	27.3	
"	85	Do.	8	Do.	7 26½	3 8 0	100 0	28.6	
"	86	Do.	Portion of 53	Do.	17 13	11 8 0	300 0	26.1	
"	87	Do.	Do. 25	Do.	6 10	2 11 0	75 0	13.8	
			Do. 42	Do.	2 18	2 3 0			
			Do. 43	Do.	1 2	0 9 0			
				Total	9 30	5 7 0			
"	88	Do.	Portion of 25	Government	6 10	2 11 0	75 0	13.8	
			Do. 42	Do.	2 18	2 3 0			
			Do. 43	Do.	1 2	0 9 0			
				Total	9 30	5 7 0			

APPENDIX K—continued.

Date of transaction.	Number.	Villages.	Survey Number.	Land, Inam or Government.	Arable Area.	Assessment.	AMOUNT REALIZED.		Remarks..
							Rupees.	Number of years' multiple of Survey Assessment.	
1	2	3	4	5	6	7	8	9	10
					A. g.	Rs. a. p.	Rs. a.		
1884-85	89	Vadgaon Najik Khed	38	Government	3 0	1 0 0	25 0	25 0	
"	90	Kahu ..	Portion of 63	Do.	2 11	1 0 0	100 0	100 0	
"	91	Do. ..	Do. 21	Do.	0 25	5 0 0	60 0	12 0	
"	92	Kuhinda Budruk	99	Do.	0 21	1 4 0	60 0	48 0	
"	93	Do. ...	Portion of 52	Do.	4 0	1 8 0	175 0	70 0	
			Do. 53	Do.	3 1	1 0 0			
				Total	7 1	2 8 0			
"	94	Koyali	Portion of 42	Government	4 13	2 4 0	150 0	66 7	
"	95	Vashera	Do. 141	Do.	27 30½	5 5 0	50 0	9 4	
"	96	Do. ...	192	Do.	10 6½	6 13 0	40 0	5 5	
			Portion of 111	Do.	0 11½	0 7 0			
				Total	10 18½	7 4 0			
"	97	Avhat	32	Government	1 18	2 6 0	500 0	137 9	
			Portion of 41	Do.	8 0	1 4 0			
				Total	9 18	3 10 0			Private sale
"	98	Do	Portion of 115	Government	0 7½	0 4 0	30 0	36 9	
			Do. 56	Do.	0 14½	0 9 0			
				Total	0 21½	0 13 0			
"	99	Do.	75	Government	13 0	3 0 0	40 0	13 3	
"	100	Dhamangson K Kurd.	Portion of 64	Do.	13 28	3 0 0	20 0	6 7	
"	101	Do.	Do. 64	Do.	1 0	0 3 0	6 0	32 0	
"	102	Devosi	63	Do.	12 11	2 0 0	200 0	40 0	
			66	Do.	6 0	3 0 0			
				Total	18 11	5 0 0			
"	103	Do.	Portion of 57	Government	1 13½	1 6 0	49 8	36 0	
"	104	Do.	38	Do.	5 39½	5 4 0	160 0	10 1	Sold by auction by decree of Civil Court.
			53	Do.	4 21	5 9 0			
			63	Do.	12 11	2 0 0			
			66	Do.	6 0	3 0 0			
				Total	28 30½	15 13 0			
"	105	Do.	64	Government	4 6	0 12 0	125 0	83 3	
			65	Do.	4 24	0 12 0			
				Total	8 30	1 8 0			
"	106	Do.	Portion of 54	Government	1 35	1 0 0	75 0	75 0	
"	107	Do.	Do. 56	Do.	0 9½	0 5 0	40 0	5 2	
			57	Do.	0 1	0 1 0			
			85	Do.	2 10	1 6 0			
			86	Do.	4 35½	5 15 6			
				Total	7 15½	7 11 6			Private sale.
"	108	Do.	Portion of 51	Government	2 20	2 10 0	163 8	62 3	
"	109	Vajavna	7	Do.	3 39½	1 2 0	60 0	53 3	
"	110	Ahira	33	Do.	14 1	6 4 0	350 0	26 0	
			Portion of 36	Do.	13 37½	3 6 0			
			Do. 48	Do.	1 20½	1 10 0			
			Do. 80	Do.	2 6	0 5 0			
				Total	33 8½	13 1 0			

APPENDIX K—continued.

Date of transaction.	Number.	Villages.	Survey Number.	Land, Inam or Government.	Arable Area.	Assessment.	AMOUNT REALIZED.		Remarks.
							Rupees.	Number of years' multiple of Survey Assessment.	
1	2	3	4	5	6	7	8	9	10
1884-85.	111	Áhira	Portion of 64 65	Government Do.	A. g. 11 34 16 19	Rs. a. p. 3 0 0 5 0 0	} 30 0	3·7	
				Total	28 13	8 0 0			
	112	Do.	76	Government	6 26	3 0 0			
	113	Velhavla	Portion of 5 Do. 48	Do. Do.	1 12 5 32	1 4 0 2 1 9	} 40 0	32·0	
	114	Áunda	Do. 129	Do.	0 10	0 8 6			
				Total	6 2	2 10 3			
	115	Do.	10	Government	13 17	3 0 0	40 0	13·3	
	116	Vetála	Portion of 25	Do.	2 24½	2 3 0	850 0	388 6	
	117	Do.	Do. 25	Do.	2 24½	2 3 0	850 0	388 6	
	118	Vánjala	6 18	Do. Do.	6 4½ 9 18	3 15 0 5 0 0	} 40 0	4·5	
			Total	15 22½	8 15 0				
119	Hedruj	Portion of 4 92	Government Do.	1 9 1 17½	1 6 0 2 13 0	} 80 0	19 1		
			Total	2 26½	4 3 0				
120	Do.	Portion of 111	Government	0 27½	1 2 6	25 0	21·6		
121	Do.	87	Do.	17 29	5 0 0	50 0	10·0		
122	Kuda Budruk	6	Do.	1 1	1 15 0	55 0	28·4		
123	Do.	86	Do.	13 12	2 0 0	35 0	17·5		
124	Ávdara	82	Do.	0 32½	1 9 0	55 0	35·2		
125	Do.	Portion of 116 117	Do. Do.	0 25½ 12 8½	1 2 0 4 0 0	} 100 0	19 5		
			Total	12 34½	5 2 0				
126	Kárkudi	74	Government	13 1	1 8 0	50 0	33·3		
127	Kaddha	Portion of 76	Do.	3 20	1 12 0	200 0	114 3		
128	Do.	Do. 11	Do.	2 7½	2 2 6	140 0	64 9		
129	Do.	84 114	Do. Do.	9 39 3 0	4 8 0 1 6 0	} 1,000 0	170·2	Private sale.	
			Total	12 39	5 14 0				
130	Do.	20	Government	1 35	1 8 0	600 0	400·0		
131	Mohokal	Portion of 51	Do.	5 23	6 0 0	100 0	16 7		
132	Donda	Do. 63 Do. 64 Do. 68	Do. Do. Do.	2 26½ 1 8½ 1 6	4 3 9 3 9 9 1 3 2	} 1,309 12 8	144·9		
			Total	5 14½	9 0 8				
133	Do.	Do. 63 Do. 64 Do. 68	Government Do. Do.	1 5½ 0 24½ 0 5½	1 12 10 1 12 10 0 2 5	} 450 0	119 8		
			Total	1 35½	3 12 1				
134	Yadgaon Ghenand	Do. 31	Government	8 35	8 12 9	100 0	11·4		
135	Do.	Do. 23	Do.	0 32	0 14 0	212 0	242·3		
136	Do.	Do. 1	Do.	0 31	1 9 0	250 0	160 0		
137	Do.	Do. 1	Do.	0 21	1 1 0	27 0	25 4		
138	Do.	Do. 14 Do. 23	Do. Do.	2 13 2 30	1 1 6 3 1 6	} 100 0	23·9		
			Total	5 3	4 3 0				
139	Do.	Do. 30	Government	5 39	6 12 0	85 0	12 6		
140	Birdavdi	Portion of 15 Do. 10 Do. 5 Do. 18 Do. 56	Do. Do. Do. Do. Do.	6 5 2 1 3 11 0 16 4 8 0 17½	6 0 0 1 0 0 2 4 0 0 2 6 6 12 0 0 8 0	} 200 0	33·3		
141	Do.		Do.	0 17½	0 8 0			300 0	23·2
			Total	10 13½	10 10 6				

APPENDIX K--continued.

Date of transaction.	Number.	Villages.	Survey Number.	Land, Inam or Government.	Arable Area.	Assessment.	AMOUNT REALIZED.		Remarks.
							Rupees.	Number of years' multiple of Survey Assessment.	
1	2	3	4	5	6	7	8	9	10
1884-85.	142	Birdavdi	Portion of 30	Government	A. g. 6 5	Rs. a. p. 6 0 0	Rs. a. 200 0	23.3	
"	143	Vadgaon-pir	Pot No. 2 of No. 63	Do.	2 3	2 8 0	200 0	80.0	
"	144	Do.	93	Do.	21 29	8 0 0	551 4	68.9	
"	145	Do.	95	Do.	31 0	6 0 0	551 4	50.1	
			Pot No. 2 of No. 96	Do.	10 6	5 0 0			
				Total	41 6	11 0 0			
"	146	Do.	Portion of 105	Government	19 1	3 8 0	100 0	22.2	
			107	Do.	8 33	1 0 0			
				Total	27 34	4 8 0			
"	147	Do.	42	Government	39 0	5 0 0	125 0	10.0	
			43	Do.	14 20	2 8 0			
			44	Do.	9 18	3 8 0			
			Pot No. 1 of No. 45	Do.	4 10	1 8 0			
				Total	67 8	12 8 0			
"	148	Varuda	Portion of Pot No. 2	Government	8 16½	8 4 0	150 0	18.2	
			of No. 211	Do.	8 34	3 5 4			
"	149	Do.	Portion of 47	Do.	4 13	1 5 0	90 0	18.4	
			Pot No. 2 of No. 50	Do.	0 5	0 4 0			
			Do. 3 do. 52	Do.					
				Total	13 12	4 14 4			
"	150	Do.	Portion of 171	Government	6 24	3 3 3	250 0	41.6	
			Do. 209	Do.	1 13	1 3 3			
			Do. 210	Do.	1 36	1 9 7			
				Total	9 33	6 0 1			
"	151	Do.	Portion of 33	Government	0 13½	0 4 0	125 0	23.8	Private sale.
			Pot No. 1 of No. 79	Do.	0 17½	0 3 0			
			Do. 9 do. 85	Do.	0 33½	0 8 0			
			Portion of 86	Do.	0 20½	1 6 0			
			Pot Nos 1 & 3 of No.	Do.	5 6	1 2 0			
			37	Do.	0 39½	0 10 0			
			Pot No. 2 of No. 38	Do.	0 4½	0 3 0			
			Do. 4 do. 89	Do.	0 15½	0 8 0			
			Do. 6 do. ...	Do.	0 9½	0 4 0			
			Do. 3 do. 90	Do.	0 7½	0 4 0			
			Do. 5 do. ...	Do.					
				Total	9 8	5 4 0			
"	152	Do.	Pot No. 1 of No. 212	Government	3 3	4 0 0	100 0	25.0	
"	153	Do.	Do. 1 do. 206	Do.	5 4	5 0 0	199 0	39.8	
"	154	Do.	Portion of Pot No	Do.	0 11½	0 8 0	75 0	150.0	
			2 of No. 153	Do.	0 14	0 1 0			
			Portion of Pot No. 2	Do.	1 11	0 4 0			
			of No. 19.	Do.	0 16½	0 1 0			
			Portion of Pot No. 3	Do.	4 31	2 0 0	45 0	13.2	
			of No. 20.	Do.	0 5½	0 0 6			
			Portion of Pot No. 9	Do.	0 10½	0 14 0			
			of No. 20.	Do.	0 30	0 2 0			
			Portion of Pot No. 17	Do.					
			of No. 50.	Do.					
			Portion of Pot No. 1	Do.					
			of No. 51.	Do.					
			Portion of Pot No. 4	Do.					
			of No. 51.	Do.					
			Portion of Pot No. 3	Do.					
			of No. 19.	Do.					
				Total	7 38½	3 6 6			
"	155	Do.	Portion of Pot No. 2	Government	0 14	0 1 0			
			of No. 19.	Do.	0 30	0 4 0			
			Portion of Pot No. 3	Do.	1 11	0 4 0			
			of No. 19	Do.					
			Portion of Pot No. 3	Do.					
			of No. 20.	Do.					

APPENDIX K—continued.

Date of transaction.	Number.	Villages.	Survey Number.	Land, Inam or Government.	Arable Area.	Assessment.	AMOUNT REALIZED.		Remarks.
							Rupees.	Number of years' multiple of Survey Assessment.	
1	2	3	4	5	6	7	8	9	10
1884-85.	156		Portion of Pot No. 17 of No. 50. Portion of Pot No. 1 of No. 51. Portion of Pot No. 4 of No. 51. Pot No. 10 of No. 51	Government	A. g. 4 31	Rs. a. p. 2 0 0	100 0	25.2	
				Do.	0 5½	0 0 6			
				Do.	0 10½	0 14 0			
				Do.	0 8	0 8 0			
			Total	7 30	3 15 6				
"	157	Loni	236 237	Government	15 22	3 0 0	150 0	27.3	
				Do.	13 30	2 8 0			
				Total	29 12	5 8 0			
"	158	Do.	Pot No. 1 of No. 25 Do. 3 do. Do. 4 do. Do. 2 of No. 26 Do. 8 do. 32 Do. 13 do. 31 Do. 17 do. Do. 13 of No. 53 Do. 7 do. 48 Do. 27 do. 49	Government	0 1	0 0 3	200 0	24.2	
				Do.	0 26	2 8 0			
				Do.	0 27	1 8 0			
				Do.	2 9	0 12 0			
				Do.	0 30	0 12 0			
				Do.	0 29	0 4 0			
				Do.	0 29	0 10 0			
				Do.	0 8	0 2 0			
				Do.	0 7	0 12 0			
				Do.	0 13	1 0 0			
			Total	6 19	8 4 3				
"	159	Do.	55 Pot No. 2 of No. 80...	Government	18 39	19 0 0	450 0	22.5	
				Do.	2 10	1 0 0			
				Total	21 9	20 0 0			
"	160	Do.	Portion of Pot No. 2 of No. 125	Government	0 29	1 6 0	100 0	72.7	
				Do.	21 20	8 0 0	130 0	16.2	
"	161	Do.	37	Do.	15 22	3 0 0	100 0	18.2	
				Do.	13 30	2 8 0			
			Total	29 12	5 8 0				
"	162	Do.	Portion of 236 Do. 237	Government	9 0	8 0 0	150 0	18.7	
				Do.	0 8½	0 12 0	600 0	92.3	
"	163	Gulani	Pot No. 2 of No. 106 Portion of Pot No. 3 of No. 118	Do.	4 31	5 8 0			
				Do.	0 13	0 4 0			
			Total	5 12½	6 8 0				
"	164	Pargaon, Taraf Khed	Portion of Pot Nos 1 and 6 of No. 153 Portion of Pot No. 6 of No. 173	Government	3 7	2 10 8	50 0	18.7	
				Do.	1 34	2 0 0	50 0	25.0	
"	165	Do.	Portion of Pot Nos. 3 and 4 of No. 151	Do.	3 6½	5 0 0	199 0	39.6	
				Do.	2 19	4 0 0	300 0	75.0	
"	166	Do.	Portion of Pot No. 2 of No. 177	Do.	6 28	8 10 8	100 0	11.5	
				Do.	15 9	10 8 0	780 0	74.3	
"	167	Chandoh Khurd	Portion of 41	Do.	0 38	0 12 0	50 0	66.7	
				Do.	1 3½	1 12 0	500 0	285.7	
"	168	Punpalgaon, Taraf Mahaluuga	Pot No. 3 of No. 35 Do. 2 of No. 50	Do.	0 36	0 8 0	75 0	30.0	
				Do.	2 29	2 0 0			
			Total	3 25	2 8 0				
"	169	Do.	Pot No. 6 of No. 194	Government	1 31½	1 4 0	300 0	70.6	
				Do.	1 35	3 0 0			
			Total	3 26½	4 4 0				
"	170	Do.	Portion of Pot No. 1 of No. 215	Government	5 16	3 5 4	50 0	15.0	
				Do.	0 26½	1 0 0	100 0	57.1	
"	171	Do.	Pot No. 4 of No. 201 Do. 6 of No. 202 Do. 11 do.	Do.	0 26	0 8 0			
				Do.	0 5	0 4 0			
			Total	1 17½	1 12 0				

Private sale.

APPENDIX K—continued.

Date of trans- action.	Num- ber.	Villages.	Survey Number.	Land, Inám or Government.	Arable Area.	Assess- ment	AMOUNT REALIZED.		Remarks.
							Rupees.	Number of years' multiple of Survey Assess- ment.	
1	2	3	4	5	6	7	8	9	10
1884-85.	177	Ávsari Budruk ...	Portion of Pot No. 9 of No. 122	Government	A. g.	Rs. a. p.	Rs. a.		
"	178	Do. ...	89	Do.	3 8½	2 8 0	100 0	40-0	
"			91	Do.	18 20	6 8 0	500 0	35-7	
				Total	16 38	7 8 0			
				Total	35 18	14 0 0			
"	179	Do. ...	Pot No. 1 of No. 205	Government	3 0	2 8 0	150 0	60 0	
"	180	Do. ...	Portion of 9	Do.	7 10	6 4 0	1,000 0	16 0	
"	181	Do. ...	Do. 26	Do.	1 10½	6 0 0	350 0	53 3	
"	182	Do. ...	Pot No. 1 of No. 19.	Do.	1 15	3 0 0	650 0	216 7	
"	183	Do. ...	Do. 1 of No. 21	Do.	9 0	7 3 0	600 0	83 5	
"			Do. 2 of No. 103	Do.	5 5	5 8 0			
"	184	Do. ...	Portion of Pot No. 1 of No. 105	Do.	1 17	1 0 0	500 0	78-9	
				Total	6 22	6 8 0			
"	185	Do. ...	Portion of Pot No. 3 of No. 1	Government	0 15	0 14 0			
"			Portion of Pot No. 14 of No. 1	Do.	0 28	2 0 0	1,500 0	133 3	
"			Portion of Pot No. 1 of No. 34	Do.	4 9	8 6 0			
				Total	5 3	11 4 0			
"	186	Do. ...	Portion of Pot No. 1 of No. 47	Government	2 22	2 0 0	250 0	125 0	
"	187	Do. ...	Pot No. 1 of No. 204	Do.	7 15	8 0 0	300 0	37 5	
"	188	Do. ...	Do. 8 of No. 1	Do.	0 12	0 12 0	30 0	40 0	
"	189	Do. ...	Do. 2 of No. 43	Do.	1 14	1 0 0	100 0	100 0	
"	190	Ávsari Khurd ...	Portion of 66	Do.	0 15½	0 5 4	50 0	46 2	
"			Do. 74	Do.	1 4½	0 12 0			
				Total	1 20½	1 1 4			
"	191	Do. ...	146	Government	3 31	3 3 0	300 0	94-1	Private sale.
"	192	Do. ...	Portion of 19	Do.	4 21	5 8 0	800 0	125 4	
"	193	Nirgudsar...	Pot No. 1 of No. 92	Do.	15 5	7 8 0	200 0	26 7	
"	194	Do. ...	Do. 4 of No. 122	Do.	7 16	9 0 0	999 0	111 0	
"	195	Do. ...	Do. 6 of No. 158	Do.	0 15	0 12 0	150 0	200 0	
"	196	Do. ...	Do. 2 of No. 86	Do.	3 6	1 4 0	150 0	120 0	
"	197	Do. ...	41	Do.	18 6	8 0 0	125 0	15 6	
"	198	Lakhangauon ...	Portion of Pot No. 3 of No. 7	Do.	2 23	3 0 0			
"			Pot No. 3 of No. 8	Do.	2 8	2 0 0			
"			Do. 1 do. 10	Do.	5 34	5 0 0	100 0	5 6	
"			Do. 2 do. 20	Do.	5 6	6 0 0			
"			Do. 2 do. 21	Do.	1 37	2 0 0			
				Total	17 28	18 0 0			
"	199	Do. ...	187	Government	6 23	5 0 0	500 0	60 0	
"			Portion of 174	Do.	10 34	3 5 4			
				Total	17 17	8 5 4			
"	200	Do. ...	158	Government	3 23	2 0 0	500 0	28 2	
"			162	Do.	13 9	3 8 0			
"			167	Do.	20 28	9 0 0			
"			Pot No. 1 of No. 169	Do.	1 12	1 0 0			
"			Do. 3 do. 8	Do.	0 13	0 4 0			
"			Do. 5 do.	Do.	1 12	0 12 0			
"			Do. 7 do.	Do.	0 18	0 4 0			
"			Pot No. 1 of No. 171	Do.	7 27	2 0 0			
				Total	48 22	17 12 0			
"	201	Bibi ...	Portion of Pot No. 2 of No. 168	Government	0 3½	0 1 0	25 0	400 0	
"	202	Do. ...	81	Do.	17 20	5 12 0	400 0	69 6	
"	203	Do. ...	Portion of 148	Do.	7 3½	2 0 0	49 0	24 5	
"	204	Do. ...	Portion of Pot No. 2 of No. 73	Do.	2 30	1 5 4	100 0	63 3	
"			Pot No. 4 of No. 74	Do.	1 20	0 4 0			
				Total	4 10	1 9 4			

APPENDIX K—continued.

Date of transaction.	Number.	Villages.	Survey Number.	Land, Inam or Government.	Arable Area.	Assessment.	AMOUNT REALIZED.		Remarks.
							Rupees.	Number of years' multiple of Survey Assessment.	
1	2	3	4	5	6	7	8	9	10
1884-85	205	Bibl	Pot No. 1 of No. 45. Do. 2 do.	Government	A. g. 0 19 $\frac{3}{4}$	Rs. a. p. 0 12 0	141 0	161 1	
				Do.	0 30 $\frac{1}{4}$	0 2 0			
				Total	1 10	0 14 0			
	206	Do.	131	Government	11 20	3 8 0	105 0	30 0	
	207	Do.	Portion of 11	Do.	8 20	6 0 0	500 0	83 3	
	208	Do.	Do. 123	Do.	0 7 $\frac{1}{2}$	0 4 0	10 0	40 0	
	209	Do.	Do. 23	Do.	1 0	0 8 0	175 0	93 3	
			Do. 24	Do.	2 1	1 6 0			
				Total	3 1	1 14 0			
	210	Váphgaon	Pot No. 4 of No. 116. Do. 2 do. 117. Do. 8 do. ... Do. 10 do. ...	Government	0 15	0 2 0	525 0	323 1	
				Do.	0 38	0 8 0			
				Do.	0 35	0 8 0			
				Do.	1 25	0 8 0			
				Total	3 33	1 10 0			
	211	Do.	Do. 1 do. 116 Do. 4 do. ... Do. 1 of No. 117 Do. 3 do. ... Do. 5 do. ... Do. 7 do. ...	Government	2 10	0 8 0	725 0	362 5	
				Do.	1 5	0 4 0			
				Do.	0 10	0 2 0			
				Do.	0 4	0 2 0			
				Do.	0 30	0 8 0			
				Do.	0 35	0 8 0			
				Total	5 14	2 0 0			
	212	Do.	Pot No. 12 of No. 30 Do. 6 do. 31 Do. 1 do. 32 Do. 4 do. ... Do. 9 do. 33 Do. 10 do. ... Do. 4 do. 37 Do. 1 do. 38 Do. 3 do. ... Do. 7 do. ... Do. 5 do. 39 Do. 4 do. 43	Government	0 5	0 2 0	157 0	44 1	
				Do.	0 6	0 4 0			
				Do.	0 14	0 4 0			
				Do.	0 4	0 2 0			
				Do.	1 10	0 12 0			
				Do.	0 11	0 2 0			
				Do.	0 10	0 4 0			
				Do.	0 20	0 2 0			
				Do.	0 15	0 2 0			
				Do.	0 7	0 2 0			
				Do.	0 22	0 5 0			
				Do.	2 7	1 0 0			
				Total	6 11	3 9 0			
	213	Dhámni	Portion of 186	Government	1 18	0 8 0	50 0	100 0	
	214	Do.	Portion of Pot No. 12 of No. 208.	Do.	0 27	1 12 0	400 0	228 6	
	215	Do.	Do. 1 do. 72	Do.	1 21	0 12 0	200 0	18 6	
			116	Do.	9 9	3 0 0			
			117	Do.	14 15	5 10 0			
			118	Do.	0 30	0 3 0			
			119	Do.	3 37	1 3 0			
				Total	29 32	10 12 0			
	216	Do.	Pot No. 7 of No. 97.	Government	0 20	1 0 0	330 0	330 0	
	217	Do.	116	Do.	8 7	0 8 0	50 0	100 0	
	218	Párgaon, Avsari.	Portion of 125 Do. 126	Do.	12 29	6 0 0	621 0	38 8	
				Do.	30 0	10 0 0			
				Total	42 29	16 0 0			
	219	Do.	194	Government	6 23	2 0 0	425 0	212 5	
	220	Do.	Portion of 139 Do. 141	Do.	2 30	1 2 0	150 0	133 5	
				Do.	2 19	0 9 0			
	221	Do.	Do. 143	Do.	1 15	0 7 3	250 0	98 2	
			Do. 145	Do.	3 9	1 2 3			
			195	Do.	1 16	0 6 3			
				Total	8 19	2 8 9			
	222	Do.	Portion of 138	Government	11 38 $\frac{1}{2}$	3 14 9	750 0	191 2	
	223	Ambegaon	37	Do.	7 23	5 0 0	69 0	13 8	
	224	Rájevádi	40	Do.	9 0	1 9 6	50 0	31 4	
	225	Kolátváda	82	Do.	3 0	0 12 0	25 0	33 3	
	226	Kalambái	Portion of 52	Do.	30 20	0 12 0	50 0	33 3	
			Do. 54	Do.	3 9	0 12 0			
				Total	33 29	1 8 0			

Private sale.

APPENDIX K—continued.

Date of transaction.	Number.	Villages.	Survey Number.	Land, Inam or Government.	Arable Area.	Assessment.	AMOUNT REALIZED.		Remarks.
							Rupees.	Number of years' multiple of Survey Assessment.	
1	2	3	4	5	6	7	8	9	10
1884-85	227	Kalambai ...	Portion of 50	Government	A. g. 0 4	Rs. a. p. 0 1 0	Rs. a. 40 0	640 0	Private sale.
"	228	Naphad ...	Do. 255	Do.	6 17	1 0 0	45 0	45 0	
"	229	Mahalinga ...	Do. 25	Do.	3 2	1 0 0	100 0	100 0	
"	230	Kusera Khurd	Pot Nos. 1 and 2 of No. 49.	Do.	1 24½	4 2 0	100 0	24 2	
"	231	Do.	Pot Nos. 1 and 3 of No. 29.	Do.	0 29	1 4 0	25 0	5 7	
			35	Do.	1 33	3 2 0			
				Total	2 22	4 6 0			
"	232	Phulavda ...	Portion of 206 Pot No. 1 of No. 205.	Government	1 25	0 7 0	50 0	100 0	
				Do.	0 2	0 1 0			
				Total	1 27	0 8 0			
"	233	Ghoda ...	Portion of 38 Do. 39	Government	0 10	0 6 2	118 0	153 1	
				Do.	0 10	0 6 2			
				Total	0 20	0 12 4			
"	234	Do.	Do. 37	Government	0 4½	0 1 10	25 0	218·2	
"	235	Do.	Do. 15	Do.	0 23	0 12 0	80 0	106 7	
"	236	Do.	Do. 231	Do.	6 4	2 12 0	200 0	72 7	
"	237	Do.	Do. 40	Do.	1 26	1 2 0	200 0	46·4	
			Do. 41	Do.	4 20	3 3 0			
				Total	6 6	4 5 0			
"	238	Do.	Do. 97	Government	0 7	0 5 2	75 0	232 3	
"	239	Gangapur Khurd...	Do. 96 Pot No. 1 of No. 123	Do.	13 33	6 0 0	200 0	20 9	
				Do.	9 26½	3 9 0			
				Total	23 19½	9 9 0			
"	240	Pimpalgaon, Taraf Ghoda.	Portion of 9	Government	7 2	4 12 0	99 0	20 3	
"	241	Do.	Do. 140	Do.	2 0	2 0 0	100 0	50 0	
"	242	Māpoli ...	Do. 23	Do.	6 28	4 0 0	77 0	19 2	
"	243	Do.	Pot No. 1 of No. 26.	Do.	9 17½	2 1 0	100 0	22 9	
			Pot No. 1 of No. 23...	Do.	1 0	0 12 0			
				Do.	8 22	1 9 0			
				Total	18 39½	4 6 0			
"	244	Kānsa ...	Portion of 8... 11 Portion of 91	Government	5 39	4 0 0	550 0	86 3	
				Do.	1 34	1 1 0			
				Do.	1 38½	1 5 0			
				Total	9 31½	6 6 0			
"	245	Do.	Do. 20	Government	6 8	2 8 0	200 0	80 0	
"	246	Do.	Do. 16	Do.	5 14	3 12 0	600 0	160 0	
"	247	Do.	Do. 41	Do.	0 4½	0 2 0	22 0	88 0	
			Do. 42	Do.	0 4½	0 2 0			
				Total	0 9	0 4 0			
"	248	Do.	Do. 92	Government	1 7	0 10 8	200 0	300 0	
"	249	Do.	Do. 21	Do.	0 26	0 8 8	100 0	61·7	
			Do. 22	Do.	1 30	1 1 3			
				Total	2 16	1 9 11			
"	250	Kānsa ...	Portion of 8	Government	5 36	4 0 0	600 0	150 0	
"	251	Sinoli ...	Do. 15	Do.	9 17	8 0 0	300 0	37 5	
"	252	Amodi ...	Do. 105	Do.	24 36	14 0 0	25 0	1 8	
"	253	Do.	Portion of 40	Do.	1 31	3 0 0	500 0	166 7	
"	254	Dhākāla ...	Do. 24	Do.	1 24	1 5 0	31 0	23·6	
"	255	Do.	Do. 46	Do.	9 8	6 0 0	300 0	50 0	
"	256	Do.	Do. 39	Do.	3 37	1 8 0	70 0	46·7	
"	257	Māhalinga ...	Do. 8	Do.	2 1½	2 15 0	234 0	78·7	

Private sale.

Private sale.

Private sale.

Private sale.

Private sale.

Private sale.

Private sale.

Private sale.

Private sale.

Private sale.

APPENDIX K—continued.

Date of trans- action	Num- ber.	Villages.	Survey Number.	Land, Inám or Government.	Arable Area.	Asses- ment.	AMOUNT REALIZED.		Remarks.
							Rupees.	Number of years' multiple of Survey Asses- ment.	
1	2	3	4	5	6	7	8	9	10
1884-85	258	Máhalunga ...	Portion of 8 ...	Government ...	A. g. 2 1½	Rs. s. p. 2 15 0	Rs. a. 234 0	79.7	
"	259	Do. ...	Do. 197 ...	Do. ...	2 11	2 6 0	30 0	12.7	
"	260	Do. ...	Do. 8 ...	Do. ...	0 5½	0 11 4	800 0	1,129.4	
"	261	Do. ...	Do. 8 ...	Do. ...	0 5½	0 11 4	800 0	1,129.4	
"	262	Do. ...	Do. 59 ...	Do. ...	1 0	0 12 0	100 0	133.3	
"	263	Do. ...	Do. 59 ...	Do. ...	7 12	5 0 0	200 0	40.0	
"	264	Národí ...	61 ...	Do. ...	38 37	34 0 0	350 0	10.3	
"	265	Do. ...	Portion of 21 ...	Do. ...	0 33	2 8 0	200 0	80.0	
"	266	Chinchodí ...	29 ...	Do. ...	9 18	3 12 0	13 0	3.5	
"	267	Do. ...	Pot No. 14 of No. 101 ...	Do. ...	2 25	2 8 0			
"			Do. 3 do. ...	Do. ...	0 30	0 12 0			
"			Do. 4 do. ...	Do. ...	4 12	5 8 0			
"			Do. 6 do. ...	Do. ...	0 37	0 4 0	200 0	6.8	
"			Do. 7 do. ...	Do. ...	2 1	0 12 0			
"			Do. 2 of No. 108 ...	Do. ...	2 29	2 8 0			
"			Do. 4 do. ...	Do. ...	6 22	5 0 0			
"			Do. 6 do. ...	Do. ...	0 39	1 0 0			
			Total ...		20 35	18 4 0			
"	268	Do. ...	Pot No. 1 of No. 70 ...	Government ...	4 28	1 4 0			
"			Do. 2 do. ...	Do. ...	0 3½	0 1 0			
"			Do. 4 do. ...	Do. ...	0 6	0 1 0	99 0	31.1	
"			Do. 5 do. ...	Do. ...	0 6½	0 3 0			
"			Do. 7 do. ...	Do. ...	0 17	0 12 0			
"			Do. 14 do. ...	Do. ...	0 34	0 12 0			
			Total ...		6 15	3 3 0			
"	269	Do. ...	Portion of 43 ...	Government ...	0 33	0 6 0	400 0	110.3	
"			Do. 42 ...	Do. ...	2 2	3 4 0			
			Total ...		2 35	3 10 0			
"	270	Do. ...	Pot No. 3 of No. 27 ...	Government ...	4 28	3 0 0	100 0	33.3	
"	271	Do. ...	Portion of 83 ...	Do. ...	1 28	2 0 0	150 0	75.0	Private sale.
"	272	Do. ...	Do. 101 ...	Do. ...	14 15	13 5 0	1,000 0	75.2	
"	273	Giravil ...	Do. 85 ...	Inám ...	2 2	1 6 8	90 0	63.5	
"	274	Do. ...	Do. 83 ...	Government ...	6 17	2 4 0	60 0	26.7	
"	275	Do. ...	25 ...	Do. ...	15 37	6 12 0	60 0	8.9	
"	276	Chás ...	Pot No. 8 of No. 31 ...	Do. ...	3 28½	5 0 0	50 0	7.7	
"			Do. 16 do. ...	Do. ...	2 19½	1 8 0			
			Total ...		6 9	6 8 0			
"	277	Do. ...	Pot No. 6 of No. 11 ...	Government ...	0 1½	0 0 9	100 0	2,133.3	
"	278	Do. ...	Portion of Pot No. 7 ...	Do. ...	0 2½	0 1 6	100 0	1,066.7	
"	279	Manchar ...	of No. 11 ...	Do. ...	1 7	2 10 0	800 0	304.8	
"	280	Do. ...	Portion of 281 ...	Do. ...	1 13	2 4 0	111 0	49.3	
"	281	Do. ...	256 ...	Do. ...	2 29	5 12 0	2,175 0	378.3	
"	282	Do. ...	Portion of 289 ...	Do. ...	0 33	1 12 0	1,000 0	500.0	
"			Pot Nos. 1 and 6 of ...						
"			No. 4 ...						
"			Pot No. 5 of No. 280 ...	Do. ...	3 6	3 4 0			
			Total ...		3 39	5 0 0			
1885-86	283	Khed ...	626 ...	Government ...	1 13	1 7 0	300 0	129.7	
"			629 ...	Do. ...	0 29	0 14 0			
			Total ...		2 2	2 5 0			
"	284	Do. ...	Portion of 487 ...	Government ...	0 7	0 3 0	25 0	133.3	
"	285	Do. ...	Do. 159 ...	Do. ...	2 8½	2 9 6	600 0	231.3	
"	286	Do. ...	Do. 598 ...	Do. ...	0 18	0 8 9	200 0	365.7	
"			Do. 599 ...	Do. ...	0 34	2 0 0			
"	287	Do. ...	Do. 626 ...	Do. ...	0 20	0 9 0	250 0	89.4	
"			Do. 584 ...	Do. ...	0 35	0 3 9			
			Total ...		2 9	2 12 9			

APPENDIX K—continued.

Date of transaction.	Number.	Villages.	Survey Number.	Land, Inam or Government.	Arable Area.	Assessment.	AMOUNT REALIZED.		Remarks
							Rupees.	Number of years' multiple of Survey Assessment	
1	2	3	4	5	6	7	8	9	10
1885-86.	238	Khed	Portion of 85	Government	A. g	Rs. a. p.	Rs. a		
"	239	Do.	Do. 10	Do.	3 7	2 0 0	150 0	75 0	
"			Do. 87	Do.	0 36	1 3 0	320 0	138 4	
				Do.	1 14	1 2 0			
				Total	2 10	2 5 0			
"	290	Do.	Do. 437	Government	1 8	1 1 0	400 0	376 5	
"	291	Do.	Do. 100	Do.	0 3	1 0 0	40 0	40 0	
			Do. 508	Do.	0 17	0 3 6			
			Do. 512	Do.	0 25	0 6 8			
			Do. 513	Do.	0 34	0 14 0			
"	292	Do.	Do. 514	Do.	0 11	0 7 0	200 0	54 6	Private sale.
			Do. 515	Do.	0 12	0 3 9			
			Do. 516	Do.	0 10	0 10 8			
			Do. 523	Do.	0 6	0 2 0			
			Do. 524	Do.	0 14	0 11 0			
				Total	3 9	3 10 7			
"	293	Do.	Portion of 602	Government	0 25	0 12 9	53 0	66 5	
"	294	Do.	Do. 41	Do.	10 10	6 0 0	275 0	45 8	
"	295	Do.	Do. 323	Do.	5 10 1/2	2 0 6	300 0	147 7	
"	296	Do.	Do. 123	Do.	3 10 1/2	2 0 6	300 0	147 7	
"	297	Do.	Do. 633	Do.	2 25	5 10 0	240 0	42 7	Sold by auction by decree of Civil Court
"	298	Do.	Do. 633	Do.	2 25	5 10 0	140 0	24 0	
"	299	Do.	Do. 437	Do.	1 4	1 1 0	300 0	232 4	
"	300	Kurvandi	205	Do.	15 18 1/2	5 7 0	200 0	17 0	
			206	Do.	12 7 1/2	6 5 0			
				Total	27 26	11 12 0			
"	301	Saigaon	Portion of 30	Government	10 35	5 0 0	400 0	80 0	
"	302	Padh...	Do. 77	Do.	1 33	1 9 0	20 0	32 8	
"	303	Do.	Do. 26	Do.	0 18	0 7 0	400 0	101 6	
			Do. 69	Do.	4 10	3 8 0			
				Total	4 28	3 15 0			
"	304	Do.	Portion of 73	Government	3 5	2 12 4	30 0	10 8	
"	305	Thugaon	Do. 34	Do.	6 3	5 0 0	200 0	40 0	
			Do. 3	Do.	5 34	7 3 0			
"	306	Do.	Do. 42	Do.	7 1	7 0 0	500 0	27 5	
			Do. 53	Do.	4 25	4 0 0			
				Total	17 20	18 3 0			
"	307	Bahul	Portion of 56	Government	0 25	0 11 0	10 0	14 5	Private sale.
"	308	Do.	Do. 108	Do.	12 24	3 10 0	299 0	82 5	
"	309	Do.	Do. 33	Do.	1 6 1/2	1 11 9	100 0	31 6	
			Do. 56	Do.	1 10 1/2	1 6 9			
				Total	2 17 1/2	3 2 6			
"	310	Do.	Portion of 32	Government	5 37	5 13 0	899 0	154 7	
"	311	Chas...	Do. 266	Do.	30 2	28 8 0	1,850 0	64 9	
"	312	Do.	268	Government	7 22	6 15 0	600 0	86 5	
"	313	Do.	Portion of 46	Do.	0 20	0 12 0	40 0	53 3	
"	314	Chunchosi...	Do. 18	Do.	6 32	2 0 0	150 0	27 3	
			Do. 30	Do.	14 14 1/2	3 8 0			
				Total	21 6 1/2	5 8 0			
"	315	Do.	Do. 65	Government	8 26	6 2 0	100 0	16 3	
"	316	Karpudi, Taraf Khed	Do. 42	Do.	20 33	14 0 0	900 0	64 3	
			24	Do.	14 1	14 0 0			
"	317	Do.	Portion of 27	Do.	8 7	5 8 0	300 0	7 7	
			39	Do.	19 23	12 0 0			
			Portion of 40	Do.	6 11	7 6 0			
				Total	48 7	38 14 0			

APPENDIX K—continued.

Date of trans- action.	Num- ber.	Villages.	Survey Number.	Land, Inám or Government.	Arable Area.	Assess- ment.	AMOUNT REALIZED		Remarks.
							Rupees.	Number of years' multiple of Survey Assess- ment.	
1	2	3	4	5	6	7	8	9	10
1885-86.	318	Chákan ...	Portion of 300	Government ...	A. g. 1 6	Rs. a. p. 1 13 0	Rs. a. 100 0	55 2	
"	319	Do. ...	Do. 157	Do. ...	8 30	2 0 0	40 0	20 0	
"	320	Do. ...	Do. 84	Do. ...	2 11	3 9 4	600 0	84 7	
			Do. 161	Do. ...	6 9	3 8 0			
				Total ...	8 20	7 1 4			
"	321	Do. ...	Do. 200	Government ...	1 30½	1 4 0	78 4	62 6	
"	322	Do. ...	Do. 96	Do. ...	0 14	0 9 0	400 0	711 1	
"	323	Do. ...	39	Do. ...	30 1	22 0 0	3,000 0	136 4	
"	324	Do. ...	Portion of 33	Do. ...	7 0	5 0 0	150 0	30 0	
"	325	Do. ...	Do. 71	Do. ...	3 19	3 12 0	700 0	186 7	
			Do. 35	Do. ...	3 38	3 6 0	425 0	42 0	
"	326	Do. ...	Do. 62	Do. ...	1 27	0 5 0			
			Do. 63	Do. ...	4 19	4 0 0			
			Do. 64	Do. ...	3 17	2 7 0			
				Total ...	13 21	10 2 0			
"	327	Do. ...	Do. 82	Government ...	2 22	2 12 0	100 0	36 4	
"	328	Do. ...	Do. 22	Do. ...	0 38	1 12 0	200 0	114 3	
			Do. 297	Do. ...	1 4	2 6 0	600 0	60 4	
"	329	Do. ...	Do. 213	Do. ...	3 18	3 10 0			
			Do. 220	Do. ...	5 32	3 15 0			
				Total ...	10 6	9 15 0			Private sale.
"	330	Do. ...	Do. 277	Government ...	0 33	1 15 0	300 0	154 8	
"	331	Solu ...	Do. 42	Do. ...	1 10	0 12 0	75 0	100 0	
"	332	Do. ...	Do. 76	Do. ...	2 13	2 15 0	95 0	32 3	
"	333	Charholi Khurd ...	104	Do. ...	8 21	4 8 0	250 0	88 0	
"	334	Do. ...	Portion of 92	Do. ...	8 12	8 4 0	600 0	72 7	
"	335	Do. ...	Do. 92	Do. ...	6 12	8 4 0	400 0	48 5	
"	336	Do. ...	95	Do. ...	12 5	15 0 0	150 0	10 0	
"	337	Kivla ...	Portion of 38	Do. ...	4 19	2 10 8	50 0	18 7	
"	338	Bhosa ...	47	Do. ...	17 0	8 0 0	200 0	25 0	
"	339	Váki Khurd ...	Portion of 32	Do. ...	17 18	8 0 0	135 0	16 9	
"	340	Siroli ...	104	Do. ...	6 3	8 0 0	300 0	28 7	
			109	Do. ...	3 21	2 7 0			
				Total ...	9 24	10 7 0			
"	341	Do. ...	56	Government ...	2 5	2 3 0	600 0	33 6	
			59	Do. ...	7 19	7 8 0			
			60	Do. ...	10 30	8 3 0			
				Total ...	20 14	17 14 0			
"	342	Pimpri Badruk ...	Portion of 94	Government ...	5 36	2 12 0	100 0	36 4	
"	343	Chándus ...	Do. 34	Do. ...	1 13½	0 13 0	40 0	49 2	
"	344	Kurkund ...	51	Do. ...	18 15½	15 5 0	330 0	21 6	
"	345	Kálas ...	Portion of 244	Do. ...	5 16	4 14 0	Rs. a. p. 224 13 1	46 1	Sold by auction by decree of Civil Court.
"	346	Do. ...	Do. 107	Do. ...	3 9	4 0 0	225 8	56 4	
"	347	Koyáli ...	Do. 135	Do. ...	11 5	6 8 0	250 0	38 5	
"	348	Do. ...	Do. 65	Do. ...	11 1	6 10 0	600 0	90 6	
"	349	Do. ...	Do. 51	Do. ...	8 14	4 0 0	100 0	25 0	
"	350	Do. ...	22	Do. ...	18 26	16 0 0	400 0	25 0	
"	351	Do. ...	124	Do. ...	24 8	20 0 0	2,700 0	135 0	
"	352	Moi ...	Portion of 27	Do. ...	8 4	3 11 0	99 0	11 7	
			Do. 85	Do. ...	8 15	4 12 0			
				Total ...	16 19	8 7 0			Private sale.
"	353	Ámbethán ...	79	Government ...	13 30	4 8 0	200 0	15 2	
			69	Do. ...	14 37½	8 10 8			
				Total ...	28 27½	13 2 8			

APPENDIX K—continued.

Date of transaction.	Number.	Villages.	Survey Number.	Land, Inám or Government.	Arable Area.	Assessment.	AMOUNT REALIZED.		Remarks.
							Rupees.	Number of years multiple of Survey Assessment.	
1	2	3	4	5	6	7	8	9	10
1885-86	354	Sinda ..	Portion of 77	Government ..	A. g. 8 32½	Rs. a. p. 4 0 6	Rs. a. 50 0	12 4	
"	355	Markal	Do. 135	Do.	4 32½	5 7 0	299 0	55 0	
"	356	Koregaon Budruk	Do. 30	Do.	9 25½	9 2 0	125 0	13 7	
"	357	Do.	Do. 6	Do.	5 36	1 10 0	60 0	38 9	
"	358	Kuhinda Budruk	Do. 139	Do.	8 35½	6 13 0	490 0	71 9	
"	359	Dhámangaon Budruk	Do. 39	Do.	9 29½	2 6 0	40 0	16 8	
"	360	Do.	Portion of 37	Do.	6 5	1 0 0	28 0	28 0	
"	361	Váshera ...	Pot Nos 1 and 2 of No. 183	Do.	0 4½	0 3 0	45 0	240 0	
"	362	Do. ...	131	Do.	23 22½	5 7 0	100 0	8 9	
			132	Do.	19 32	5 12 0			
				Total ...	43 14½	11 3 0			
"	363	Darakvádi ...	Portion of 52	Government	1 37½	1 8 0	337 0	224 7	Private sale
"	364	A'vhat ...	Do. 159	Do.	0 26	0 10 0	25 0	40 0	
"	365	Do.	Do. 107	Do.	7 17	1 8 0	25 0	16 7	
"	366	Sirgaon ...	36	Do.	2 9	0 4 0	100 0	44 4	
			48	Do.	14 0	2 0 0			
				Total ...	16 9	2 4 0			
"	367	Enia Khurd ..	83	Government	17 4	7 0 0	145 0	20 7	
"	368	Do.	62	Do.	20 5½	5 1 0	50 0	9 9	
"	369	Vájayna ...	Portion of 49	Do.	10 34	3 8 0	32 0	9 1	
"	370	Vánjula ...	48	Do.	3 28	0 12 0	25 0	33 3	
"	371	Do.	28	Do.	1 28	2 0 0	25 0	12 5	
"	372	Shiva ..	14	Do.	5 88½	2 4 0	170 13	75 9	Sold by auction by decree of Civil Court
"	373	Ávdara ...	Portion of 84	Do.	0 0½	0 2 0	12 0	96 0	
"	374	Vághu ...	Do. 80	Do.	1 8	2 7 0	99 0	40 8	
"	375	Kudá Khurd	19	Do.	4 39	0 12 0	40 0	53 3	
"	376	Kárkudh	37	Do.	2 36	0 4 0	25 0	100 0	
"	377	Kaddha ...	Portion of 28	Do.	3 22	5 8 0	99½ 0	116 7	
			30	Do.	5 26	3 0 0			
				Total ...	9 8	8 8 0			
"	378	Mohokal ..	7	Government	7 35	4 0 0	450 0	112 5	
"	379	Sáburdi ..	Portion of 20	Do.	4 17	2 0 0	495 0	61 2	
			Do. 45	Do.	29 37½	4 8 0			
			Do. 46	Do.	7 35	1 9 6			
				Total ...	42 9½	8 1 6			
"	380	Do.	Do. 111	Government	1 15	0 15 0	46 0	49 1	
"	381	Vadgaon-pir	41	Do.	34 20	6 0 0	212 0	14 1	
			46	Do.	24 20	9 0 0			
				Total ...	59 0	15 0 0			Private sale
"	382	Varuda ...	Pot No. 2 of No. 211	Government	2 32½	2 12 0	43 0	15 6	
"	383	Do.	Portion of 166	Do.	13 18	4 4 0	900 0	72 7	
			Do. 167	Do.	8 10	8 2 0			
				Total ...	21 28	12 6 0			
"	384	Do.	Do. 173	Government	9 25	4 4 0	185 0	43 5	
"	385	Loni ..	Do. 17	Do.	18 14½	14 0 0	375 0	26 8	
"	386	Do.	58	Do.	15 32½	9 0 0	100 0	11 1	
"	387	Do.	Pot No. 11 of No. 103	Do.	0 35	2 4 0	500 0	49 7	
			Do. 22 do	Do.	0 16	1 8 0			
			Do. 26 do	Do.	0 5	0 4 0			
			Do. 1 of No. 104	Do.	0 9	0 10 0			
			Do. 17 do	Do.	0 29	1 8 0			
			Do. 12 of No. 105	Do.	1 7	3 0 0			
			Do. 18 do 107	Do.	0 1	0 3 0			
			Do. 23 do	Do.	1 0	0 12 0			
				Total ...	4 22	10 1 0			

APPENDIX K—continued.

Date of transaction.	Number.	Villages.	Survey Number.	Land, Inám or Government.	Arable Area.	Assessment.	AMOUNT REALIZED.		Remarks.
							Rupees.	Number of years' multiple of Survey Assessment.	
1	2	3	4	5	6	7	8	9	10
1885-86	388	Loni ...	Portion of Pot No. 2 of No. 10.	Government ...	A. g. 2 12	Ra. a. p. 0 13 4	Rs. a. 100 0	120 0	
"	389	Do. ...	204 ...	Do. ...	12 29	5 8 0	300 0	54.5	
"	390	Do. ...	Pot No. 1 of No. 205 Do. 3 do. ... Do. 5 do. ... Do. 2 of No. 207	Do. ... Do. ... Do. ... Do. ...	3 29 2 35 2 17 8 29	2 0 0 1 0 0 0 8 0 2 0 0	100 0	18 2	
				Total ...	17 30	5 8 0			
"	391	Do. ...	Do. 2 do. 10 Do. 1 do. 166	Government ... Do. ...	2 13 3 28	0 13 4 7 8 0	1,000 0	120.0	
				Total ...	6 1	8 5 4			
"	392	Fárgaon, Taraf Khed.	Do. 2 do. 135 Do. 11 do. ...	Government ... Do. ...	3 34 4 20	3 0 0 3 0 0	100 0	16 7	
				Total ...	8 14	6 0 0			
"	393	Pimpalgaon, Taraf Máhálunga.	Portion of Pot No. 3 of No. 35.	Government ...	1 9½	2 0 0	150 0	75 0	Private sale.
"	394	Do. ...	Pot No. 20 do. 45	Do. ...	0 39	2 0 0	300 0	150.0	
"	395	Ávsari Budrukh ...	Portion of Pot No. 1 of No. 215.	Do. ...	2 28	1 10 8	25 0	15 0	
"	396	Do. ...	Portion of Pot No. 11 of No. 182	Do. ...	0 12	0 8 0	75 0	150 0	
"	397	Do. ...	Pot No. 2 of No. 229 Do. 4 do. ...	Do. ... Do. ...	1 31½ 0 8	1 4 0 0 5 2	100 0	63 6	
				Total ...	1 39½	1 9 2			
"	398	Do. ...	Do. 4 do. 183	Government ...	3 6	4 0 0	400 0	100.0	
"	399	Do. ...	Portion of 164 ...	Do. ...	5 20½	3 13 4	200 0	52 2	
"	400	Do. ...	Do. 164 ...	Do. ...	5 20½	3 13 4	200 0	52 2	
"	401	Do. ...	Portion of Pot No. 2 of No. 179	Do. ...	3 30½	3 8 0	400 0	114.3	
"	402	Do. ...	Portion of 127 ...	Do. ...	4 7	2 0 0	350 0	175 0	
"	403	Do. ...	Do. 32 ... Do. 411	Do. ... Do. ...	1 15 1 23	3 4 4 1 1 1	250 0	57.6	Sold by auction by decree of Civil Court.
				Total ...	2 38	4 5 5			
"	404	Do. ...	Pot No 19 of No 149	Government ...	0 4	0 4 0	40 0	160.0	
"	405	Do. ...	Do. 3 do. 201 Do. 16 do. ...	Do. ... Do. ...	1 11 1 7	2 0 0 2 0 0	300 0	75.0	
				Total ...	2 18	4 0 0			
"	406	Do. ...	Portion of Pot No. 11 of No. 181. Portion of Pot No. 12 of No. 181. Portion of Pot No. 17 of No. 181.	Government ... Do. ... Do. ...	0 4 0 3 0 9½	0 0 8 0 0 8 0 4 0	35 0	105 0	
				Total ...	0 16½	0 5 4			
"	407	Do. ...	Pot No. 5 of No. 201	Government ...	3 7	5 0 0	300 0	60 0	Private sale.
"	408	Do. ...	Portion of Pot No. 1 of No. 207. Portion of Pot No. 3 of No. 207.	Do. ... Do. ...	1 9½ 2 17½	1 0 0 2 8 0	275 0	78 6	
				Total ...	3 27	3 8 0			
"	409	Kátápur Budrukh ...	34 ...	Government ...	39 38	17 0 0	400 0	23 5	
"	410	Ávsari Khurd ...	Portion of Pot No. 3 of No. 93.	Do. ...	0 20	0 8 0	150 0	300 0	
"	411	Do. ...	Portion of 93 ...	Do. ...	1 1	1 12 0	700 0	400 0	
"	412	Do. ...	Pot No. 4 of No. 43.	Do. ...	1 2½	1 2 0	700 0	622.2	
"	413	Do. ...	Portion of 8 ...	Do. ...	1 33½	2 8 0	550 0	220 0	
"	414	Do. ...	Do. 27 ...	Do. ...	0 5½	0 10 8	90 0	135 0	
"	415	Do. ...	Do. 7 ...	Do. ...	1 17½	2 0 0	500 0	250 0	
"	416	Nirgudsar ...	125 ... Pot No. 3 of No. 126.	Do. ... Do. ...	10 13 3 22	15 0 0 2 8 0	1,900 0	108 6	
				Total ...	13 35	17 8 0			

APPENDIX K—continued.

Date of transaction.	Number.	Villages.	Survey Number.	Land, Inam or Government.	Arable Area.	Assessment.	AMOUNT REALIZED		Remarks.
							Rupees.	Number of years' multiple of Survey Assessment.	
1	2	3	4	5	6	7	8	9	10
1885-86	417	Nirgudsar	Portion of 133	Government ..	A. g. 5 11½	Rs. a. p. 5 0 3	Rs. a. 155 0	30 9	Sold by auction by decree of Civil Court.
"	418	Do	Do. 133	Do. ..	2 24½	2 6 0	288 0	121 3	
"	419	Bibi	Do. 35 Pot No. 1 of No. 86	Do. ..	14 20	7 0 0	400 0	44 4	
				Total	17 30	9 0 0			
"	420	Do.	Portion of 24	Government ..	1 20	2 8 0	250 0	100 0	
"	421	Do.	Do. 23	Do. ..	0 20	0 8 0	140 0	128 0	
			Do. 24	Do. ..	1 6	0 9 6			
				Total	1 26	1 1 6			
"	422	Do.	Portion of 30	Government ..	3 33	1 6 5	76 0	40 0	
			Do.	Do. ..	1 21	0 8 0			
			Pot No. 2 of No. 93	Total	5 14	1 14 5			
"	423	Váphgaon ...	267	Government	8 25	4 6 0	76 8	6 6	
			6	Do. ..	4 35	0 8 0			
			7	Do. ...	7 27	6 12 0			
				Total	21 7	11 10 0			
"	424	Do.	Portion of 179	Government ...	4 17½	1 0 0	101 0	16 8	
			Do.	Do. ..	3 37½	2 0 0			
			Do. 3 do. ...	Do. ..	2 22½	1 8 0			
			Do. 2 of No. 183	Do. ...	0 10	0 4 0			
			Do. 9 do. 184	Do. ...	0 10	0 4 0			
			Do. 1 do. 187	Do. ..	4 2½	1 0 0			
				Total	15 20	6 0 0			
"	425	Do.	Do. 2 do. 1	Government ..	0 21	0 4 0	200 0	49 2	Private sale
			Do. 14 do. 3	Do. ..	0 9	0 14 0			
			Do. 17 do. ...	Do. ...	0 6	0 8 0			
			Do. 8 of No. 64	Do. ..	0 12	0 1 0			
			Do. 14 do. ...	Do. ..	0 18	0 12 0			
			Do. 2 of No. 140	Do. ..	6 30	1 8 0			
			Do. 2 do. 65	Do. ..	0 30	0 2 0			
				Total	9 6	4 1 0			
"	426	Do.	Portion of 42	Government ..	8 0	4 0 0	290 3	72 5	
"	427	Dhámni	Do. 14 do. 3	Do. ..	1 11	1 0 0	600 0	600 0	
"	428	Do.	Do. 6 do. ...	Do. ..	1 12½	1 0 0	750 0	750 0	
"	429	Do.	Do. 3 of No. 96	Do. ..	0 12	0 10 0	1,310 0	537 4	
			Do. 4 do. 97..	Do. ...	2 14	1 2 0			
			Do. 11 do. ...	Do. ...	0 14	0 11 0			
				Total	3 0	2 7 0			
"	430	Dhámni	138	Government ..	11 27	4 0 0	100 0	25 0	
"	431	Párgaon, Taraf A'v-saria	Portion of 195	Do. ..	9 34	2 11 0	100 0	37 2	
"	432	Do.	Do. 101	Do. ...	3 37	2 14 0	150 0	52 0	
"	433	Do.	Do. 131	Do. ...	26 24	4 0 0	40 0	10 0	
"	434	Do.	Portion of 195	Do. ...	9 34	2 11 0	150 0	55 8	
			Do. 8	Do. ...	1 6	0 12 10			
"	435	Do.	Do. 13	Do. ...	0 36	0 4 6	200 0	143 0	
			Do. 15	Do. ...	0 28	0 3 0			
			Do. 6	Do. ...	0 27½	0 2 0			
				Total	3 17½	1 6 4			
"	436	Do.	Portion of 8	Government ..	1 6	0 12 10	200 0	143 0	
			Do. 13	Do. ...	0 36	0 4 6			
			Do. 15	Do. ...	0 28	0 3 0			
			Do. 6	Do. ...	0 27½	0 2 0			
				Total	3 17½	1 6 4			

APPENDIX K—continued.

Date of trans- action.	Num- ber.	Villages.	Survey Number.	Land, Inam or Government.	Arable Area.	Asses- ment.	AMOUNT REALIZED.		Remarks.
							Rupess.	Number of years multiple of Survey Asses- ment.	
1	2	3	4	5	6	7	8	9	10
1885 86.	437.	A'mbegaon ...	34	Government ...	A. g. 3 31	Rs. a p 0 8 0	Rs. a. 25 0	50 0	
"	438	Taleghar ...	Pot No. 1 of No. 35.	Do. ...	0 15½	0 8 0	20 0	40 0	
"	439	Vachpa ...	Portion of 72 ... 73	Do. ... Do. ...	0 17½ 10 28	0 8 0 6 0 0	150 0	23 1	
				Total ...	11 5½	6 8 0			
"	440	Malin ...	Pot Nos. 1 and 4 of No. 67.	Government ...	0 23	1 2 0	50 0	44 4	
"	441	Phulavda ...	Portion of 211 ...	Do. ...	13 33	2 8 0	27 0	10 8	
"	442	Do. ...	5	Do. ...	0 15	0 3 0	50 0	266 7	
"	443	Do. ...	Portion of 211 ...	Do. ...	0 4½	0 2 0	100 0	800 0	
"	444	Do. ...	Do. 216	Do. ...	10 37	3 2 0	200 0	64 0	
"	445	Ghoda ...	Do. 121	Do. ...	1 1	1 7 0	50 0	34 8	
"	446	Do. ...	Do. 61 Do. 62	Do. ... Do. ...	2 20½ 1 0½	2 13 0 1 1 0	190 0	49 0	
				Total ...	3 20½	3 14 0			
"	447	Do. ...	Do. 20	Government ...	0 12	0 13 0	400 0	492 3	
"	448	Do. ...	Do. 99	Do. ...	0 38	0 12 0	55 0	73 3	
"	449	Do. ...	Do. 123	Do. ...	1 0	0 10 0	50 0	80 0	
"	450	Do. ...	Do. 287 Do. 288	Do. ... Do. ...	3 15½ 13 26	0 9 0 23 6 0	400 0	13 8	
				Total ...	17 1½	23 15 0			
"	451	Do. ...	Do. 26	Government ...	1 34½	2 12 0	1,400 0	509 1	
"	452	Do. ...	123	Do. ...	2 35	1 6 0	330 0	240 0	
"	453	Do. ...	Portion of 49	Do. ...	0 6	0 3 0	112 8	600 0	
"	454	Do. ...	Do. 231	Do. ...	6 4	2 12 0	400 0	145 5	
"	455	Do. ...	Do. 20 Do. 36	Do. ... Do. ...	0 7½ 1 7	0 7 6 1 11 6	199 0	91 0	
				Total ...	1 14½	2 3 0			Private sale
"	456	Do. ...	Do. 147	Government ...	7 2	4 0 0	430 0	107 5	
"	457	Do. ...	Do. 123	Do. ...	6 8	7 0 0	65 5½	9 8	
"	458	Do. ...	Do. 276	Do. ...	19 36	8 0 0	300 0	37 5	
"	459	Do. ...	Do. 259	Do. ...	4 38½	3 7 0	300 0	87 3	
"	460	Supedhar ...	Do. 7	Do. ...	2 21	4 0 0	50 0	12 5	
"	461	Do. ...	12	Do. ...	1 17	0 7 0	41 0	93 7	
"	462	Do. ...	Portion of 8 ... Do. 19 Do. 30	Do. ... Do. ... Do. ...	1 34 1 5 6 16	2 11 0 1 11 0 1 8 0	400 0	68 1	
				Total ...	9 15	5 14 0			
"	463	Do. ...	Portion of 7 ... Do. 2	Government ... Do. ...	1 15½ 0 17½	2 0 0 0 8 0	100 0	50 0	
"	464	Mahálunga, Taraf Ghoda.	Portion of Pot No. 1 of No. 8	Do. ...	1 29½	2 15 3	135 0	39 1	
				Total ...	2 7	3 7 3			
"	465	Do. ...	Portion of 25 ... Do. 8	Government ... Do. ...	1 30½ 2 1½	0 12 0 2 15 0	44 0 450 0	58 7 153 2	
"	466	Do. ...	Do. 64	Do. ...	0 13	1 0 0	100 0	59 3	
"	467	Do. ...	Do. 9	Do. ...	0 32	0 11 0			
				Total ...	1 5	1 11 0			
"	468	Gangapur Khurd ...	Do. 58	Government ...	23 8	12 0 0	200 0	16 7	
"	469	Chincholi ...	Do. 105 Do. 108	Do. ... Do. ...	5 4 5 5	4 14 0 4 4 0	175 0	19 2	
				Total ...	10 9	9 2 0			

APPENDIX K—continued.

Date of transaction.	Number.	Villages.	Survey Number.	Land, Inam or Government.	Arable Area.	Assessment.	AMOUNT REALIZED.		Remarks.
							Rupees.	Number of years' multiple of Survey Assessment.	
1	2	3	4	5	6	7	8	9	10
1885-86	470	Sál	Portion of 97	Government	A. g	Rs. a. p	150 0	266.7	
			Do. 11	Do.	0 8	0 1 0			
				Total	1 11	0 9 0			
	471	Dehana	94	Government	18 30	3 0 0	50 0	16.7	
	472	Pimpalgaon, Taraf Ghoda	Portion of 114 Do. 119	Do.	3 36	1 13 0	50 0	19.0	
				Total	6 18	2 10 0			
	473	Do.	Do. 97	Government	5 0	1 1 0	200 0	183.2	
	474	Do.	Do. 14	Do.	0 31	0 10 0	10 8	16.8	
	475	Do.	Do. 110 Do. 111	Do.	3 38	1 5 0	450 0	112.5	
				Total	8 17	4 0 0			
	476	Do.	Do. 13	Government	1 5	1 8 0	100 0	66.7	
	477	Do.	Do. 13 Do. 141	Do.	0 31	1 2 0	100 0	50.0	
				Total	1 3	2 0 0			
	478	Do.	Do. 143	Government	10 34	8 0 0	200 0	25.0	
	479	Do.	Do. 121	Do.	18 12	5 0 0	60 0	12.0	
	480	Mápoli	1 3 Pot No 2 of No. 12	Do.	7 9	3 9 0	200 0	43.8	
				Total	10 20	4 9 0			
	481	Kánsa	Portion of 20	Government	6 18½	2 13 0	200 0	71.1	
	482	Do.	Do. 41 Do. 42	Do.	1 12	0 8 0	89 0	64.7	Private sale
				Total	2 3	1 6 0			
	483	Do.	Do. 92	Government	1 7	0 10 6	275 0	419.0	
	484	Do.	28 29 30	Do.	4 15	1 4 0	275 0	83.0	
				Total	7 29	3 5 0			
	485	Gangápur Budruk.	Portion of 38 Do. 39	Government	1 1	0 12 8	300 0	137.1	
				Do.	1 33½	1 6 4			
				Total	2 34½	2 3 0			
	487	Do.	Do. 77	Government	13 10	15 14 0	600 0	37.8	
	488	A'hupa	1 86 106 166	Do.	10 12	11 13 0	200 0	17.1	
				Do.	7 0	1 0 0	35 0	11.7	
				Do.	8 15	1 0 0			
				Do.	9 14	1 0 0			
				Total	24 29	3 0 0			
	489	A'sána	Pot No. 1 of No. 9	Government	0 4	0 2 0	21 0	168.0	
	490	Do.	5 Portion of 191 Do. 209	Do.	0 18	0 5 0	50 0	96.0	
			240 249	Do.	0 11	0 5 0			
	491	Borghar	240 249 Pot No. 1 of No. 270 Portion of 196	Do.	5 18	2 5 0	200 0	33.7	
				Do.	6 16	1 6 0			
				Do.	3 6	0 15 0			
				Do.	0 14	0 8 0			
				Do.	2 62	0 8 0			
				Total	18 17	5 15 0			

APPENDIX K—continued.

Date of transaction	Number.	Villages.	Survey Number.	Land, Inám or Government.	Arable Area.	Assessment.	AMOUNT REALIZED.		Remarks.
							Rupees.	Number of years' multiple of Survey Assessment.	
1	2	3	4	5	6	7	8	9	10
1896-86	492	Borghar	175	Government	A. g.	Rs. a. p.	Rs. a.		
"	493	Smoll	Pot No. 1 of No. 170 Do. 1 do. 171	Do. Do.	14 26 0 17½ 0 8½	4 8 0 0 8 0 0 3 0	50 0 100 0	11 1 145 5	
				Total	0 24	0 11 0			
"	494	Do.	Portion of 44	Government	9 1½	4 15 0	50 0	10 1	
"	495	Do.	Do. 200	Do.	0 11	0 6 0	200 0	533 3	
"	496	Do.	Do. 186	Do.	0 14½	0 8 0	135 0	270 0	
"	497	Do.	Pot No. 1 of No. 186 Do. 2 do.	Do. Do.	0 1½ 0 16½	0 1 0 0 8 0	140 0	248 9	
				Total	0 18	0 9 0			
"	498	A'mondi	105	Government	23 36	14 0 0	25 0	1 8	
"	499	Do.	Portion of 74	Do.	9 18	2 8 0	600 0	240 0	
"	500	Do.	Do. 95 Do. 1 111	Do. Do. Do.	7 30 1 25 14 14	2 10 0 1 2 0 6 0 0	1,000 0	102 6	
				Total	23 29	9 12 0			
"	501	Dhákála	Portion of 20	Government	7 25	5 8 0	150 0	27 3	
"	502	Máhálunga	Do. 64	Do.	0 13	1 0 0	100 0	100 0	
"	503	Do.	Do. 120	Do.	8 20	4 12 0	25 0	6 7	
"	504	Do.	Do. 64	Do.	0 13	1 0 0	150 0	150 0	
"	505	Do.	Pot No. 2 of No. 172 Do. 5 do. Do. 6 do. Do. 8 do.	Do. Do. Do. Do.	0 32½ 0 13 0 18½ 2 23½	0 12 0 0 2 0 0 4 0 0 12 0	100 0	53 3	
				Total	4 7½	1 14 0			
"	506	Do.	Pot No. 5 of No. 165 Do. 6 do.	Government Do.	8 12 1 10	8 0 0 1 0 0	500 0	55 6	Private sale
				Total	9 22	9 0 0			
"	507	Národí	Pot No. 22 of No. 72 Do. 2 do. 74 Do. 15 do. 174	Government Do. Do.	0 20 0 5 0 15	1 8 0 0 10 0 0 10 0	400 0	145 5	
				Total	1 0	2 12 0			
"	508	Vadgaon	Pot No. 2 of No. 89	Government	0 26	2 8 0	400 0	100 0	
"	509	Do.	Portion of Pot No. 10 of No. 84.	Do.	0 27	1 4 0	175 0	140 0	
"	510	Do.	Portion of 64	Do.	0 13	1 0 0	150 0	150 0	
"	511	Do.	Pot No. 4 of No. 45	Do.	4 9	3 0 0	250 0	83 3	
"	512	Do.	Do. 7 do. 67.	Do.	2 29	3 8 0	100 0	28 6	
"	513	Do.	Do. 12 do. 7	Do.	2 37	3 12 0	100 0	26 7	
"	514	Chunchodi	Portion of Pot No. 1 of No. 137.	Do.	7 27	5 0 0	1,500 0	300 0	
"	515	Do.	Portion of 26	Do.	1 28	1 3 0	69 0	32 8	
"	516	Do.	Do. 101	Do.	1 38	1 10 0	50 0	30 8	
"	517	Do.	Do. 25	Do.	5 20	3 10 0	100 0	27 6	
"	518	Giravli	Do. 9	Do.	1 29½	1 10 0	100 0	61 5	
"	519	Do.	Do. 9 Do. 12	Do. Do.	3 19 2 11	3 5 4 0 13 4	600 0	144 0	
				Total	5 30	4 2 8			
"	520	Do.	Portion of 9	Government	3 19	3 6 0	588 0	174 2	
"	521	Chás	Pot No. 2 of No. 22	Do.	2 15	3 2 0	500 0	160 0	
"	522	Do.	Do. 161	Do.	6 19	6 0 0	100 0	16 7	
"	523	Do.	Portion of Pot No. 5 of No. 32.	Do.	4 39½	5 8 0	250 0	45 5	

APPENDIX K—continued.

Date of trans- action.	Num- ber.	Villages.	Survey Number.	Land, Inhm or Government.	Arable Area.	Asses- ment.	AMOUNT REALIZED.		Remarks.
							Rupees.	Number of years' multiple of Survey Asses- ment.	
1	2	3	4	5	6	7	8	9	10
1885-86..	524	Chas ...	Portion of Pot No. 4 of No. 15. Portion of Pot No. 8 of No. 19. Portion of Pot No. 13 of No. 19. Portion of Pot No. 16 of No. 19. Do. 17 do. ... Do. 1 do. 27 Do. 4 do. ...	Government .. Do. ... Do. ... Do. ... Do. ... Do. ... Do. ... Total ..	A. g 0 5½ 0 7½ 0 8 0 15 0 13 0 26½ 1 25	Rs. a. p. 0 9 3 0 7 6 0 6 11 0 12 0 0 9 4 1 0 0 1 8 0 5 5 0	Rs. a. 925 0	174.1	
"	525	Do. ..	Pot No 2 of No. 108 Portion of 134	Government .. Do. ... Total ...	0 38½ 4 14 5 12½	0 12 0 2 12 0 3 8 0	100 0	28 6	
"	526	Do. ...	118	Government ...	27 16	19 0 0	90 0	4.7	
"	527	Do. ...	Pot No. 6 of No. 10. Do. 20 do. 86	Do. ... Do. ...	0 14½ 0 20	0 8 0 0 4 0	100 0 99 0	200 0 99.0	
"	528	Manchar	Do. 21 do. ...	Do. ...	0 10	0 12 0			
"	529	Do. ...	299	Government ...	21 11	17 0 0	162 0	9 5	
"	530	Do. ...	Portion of 151	Do. ...	1 5	3 6 0	1,350 0	385 7	Private sale
"	531	Do. ...	Pot No. 4 of No. 84 Do. 4 do. 139	Do. ... Do. ...	0 12 0 12	0 12 0 0 4 0	99 0	99 0	
"	532	Do. ...	Pot No. 2 of No. 238 Do. 7 do. ... Do. 10 do. ...	Government .. Do. ... Do. ... Total ...	1 4 0 37 1 19 3 20	2 8 0 2 0 0 1 8 0 6 0 0	150 0	25.0	
1886-87..	533	Do. ...	36	Government ...	1 6	2 8 0	1,000 0	400.0	
"	534	Khed ...	Portion of 67	Do. ...	1 25	1 12 0	50 0	28 6	
"	535	Do. ...	Do. 539 Do. 625	Do. ... Do. ...	1 6 0 27	0 13 4 0 12 0	200 0	126 3	
"	536	Do. ...	Portion of 531	Government ...	2 15	2 0 0	100 0	50 0	
"	537	Do. ...	Do. 19	Do. ...	2 37	1 15 0	100 0	51 6	
"	538	Do. ...	191	Do. ...	14 14	16 0 0	900 0	56 2	
"	539	Do. ...	Portion of 325	Do. ...	10 0	5 5 0	50 0	9 4	
"	540	Do. ...	Do. 572	Do. ...	8 37½	8 10 8	200 0	23 1	
"	541	Do. ...	Do. 10	Do. ...	0 15	0 7 5	188 0	405 6	
"	542	Do. ...	Do. 68 Do. 101 Do. 204	Do. ... Do. ... Do. ...	3 8 0 18½ 5 32	2 6 6 1 4 4 2 4 0	450 0	75.9	
"	543	Do. ...	Portion of 440	Government ...	2 31	1 5 0	127 0	96.7	Sold by auction by decree of Civil Court.
"	544	Do. ...	Do. 469	Do. ...	0 39	0 15 0	80 0	85 3	
"	545	Do. ...	Do. 138 Do. 148	Do. ... Do. ...	1 8 0 9	0 12 0 0 2 0	100 0	114.3	
"	546	Khed ...	Portion of 150	Government ...	0 33	1 1 0	125 0	117.6	Private sale.
"	547	Do. ...	Do. 80	Do. ...	4 3	3 4 0	160 0	49 2	
"	548	Do. ...	Do. 128 Do. 148	Do. ... Do. ...	1 8 0 9	0 12 0 0 2 0	100 0	114.3	
				Total	1 17	0 14 0			

APPENDIX K—continued.

Date of trans- action.	Num- ber.	Villages.	Survey Number.	Land, Inam or Government.	Arable Area.	Assess- ment.	AMOUNT REALIZED.		Remarks.
							Rupee.	Number of years multiple of Survey Assess- ment.	
1	2	3	4	5	6	7	8	9	10.
					A. g.	Rs. a. p.	Rs. a.		
1886-87.	549	Khed ...	66	Government	1 21	1 5 0	150 0	114 3	
"	550	Do. ...	535 536 602	Do. Do. Do.	1 0½ 1 35 1 39	1 6 6 2 3 6 2 8 0	1,000 0	163 3	
				Total	4 34½	6 2 0			
"	551	Kaman	Portion of 22	Government	2 13	1 12 0	100 0	57 1	
"	552	Padi	103	Do.	15 6	8 0 0	175 0	21 9	
"	553	Thugam	45	Do.	6 13	6 0 0	99 0	16 5	
"	554	Do.	Portion of 54	Do.	5 1½	4 12 0	99 0	20 8	
"	555	Bahul	Do. 54	Do.	4 25	3 10 8	325 0	88 6	
"	556	Do.	Do. 15	Do.	2 0	2 0 0	500 0	250 0	
"	557	Chas	Do. 94 Do. 134	Do. Do.	3 22 1 1	2 0 0 3 3 0	600 0	115 7	
				Total	4 23	5 3 0			
"	558	Do.	Do. 77	Government	8 39	3 0 0	200 0	66 7	
"	559	Do.	Do. 285	Do.	12 0	12 8 0	500 0	40 0	
"	560	Pimpalgaon, Taraf / Khed.	149 152	Do. Do.	9 20 4 36	5 0 0 3 7 0	500 0	59 3	
				Total	14 16	8 7 0			
"	561	Do.	Portion of 300 298	Government Do.	16 26 15 12	17 6 0 12 0 0	500 0	17 0	Private sale.
				Total	31 38	29 6 0			
"	562	Do.	139	Government	23 28	26 0 0	300 0	11 5	
"	563	Chakan	Portion of 339	Do.	14 15	10 0 0	250 0	25 0	
"	564	Do.	Do. 150	Do.	0 35	2 2 0	200 0	94 1	
"	565	Do.	Do. 338	Do.	27 23	24 0 0	500 0	20 8	
"	566	Do.	Do. 338	Do.	27 23	24 0 0	1,000 0	41 7	
"	567	Do.	Do. 220	Do.	5 32	3 15 0	180 0	45 7	
"	568	Do.	Do. 142	Do.	2 9½	1 1 6	50 0	45 7	
"	569	Do.	Do. 148	Do.	0 18½	0 14 0	99 15	114 2	
"	570	Do.	Do. 148	Do.	0 18½	0 14 0	99 15	114 2	
"	571	Do.	Do. 148	Do.	1 15½	2 10 9	375 0	140 4	
"	572	Salu	Do. 2 Do. 4 Do. 39 Do. 48	Do. Do. Do. Do.	0 7½ 2 0 4 12 5 7	0 4 3 2 0 0 2 11 0 3 4 0	600 0	73 1	
				Total	9 26½	8 3 3			
"	573	Do.	15 54	Government Do.	10 0 9 26	13 0 0 8 0 0	2,500 0	119 0	
				Total	19 26	21 0 0			
"	574	Charoli Khurd	Portion of 102	Government	12 20	12 0 0	950 0	79 2	
"	575	Do.	Do. 88	Do.	26 17	23 0 0	875 0	88 0	Sold by auction by decree of Civil Court.
"	576	Do.	Do. 32	Do.	11 22	7 0 0	340 0	48 6	
"	577	Kivla	58	Do.	6 27½	4 0 0	50 0	12 5	
"	578	Do.	Portion of 63	Do.	13 33	4 8 0	125 0	27 8	
"	579	Bhosa	73	Do.	3 0	4 5 0	375 0	87 0	Private sale.
"	580	Sroli	Portion of 82 Do. 109	Do. Do.	11 23 4 31½	7 8 0 6 15 0	450 0	31 2	
				Total	16 14½	14 7 0			
"	581	Do.	Do. 6 Do. 12 Do. 37	Government Do. Do.	2 27 2 10 4 36	4 0 0 2 0 0 2 0 0	186 5	18 6	Sold by auction by decree of Civil Court.
				Total	9 33	10 0 0			

APPENDIX K—continued.

Date of transaction.	Number.	Villages.	Survey Number.	Land, Inam or Government.	Arable Area.	Assessment.	AMOUNT REALIZED.		Remarks.
							Rupees.	Number of years' multiple of Survey Assessment.	
1.	2.	3.	4.	5.	6.	7.	8.	9.	10.
					A. g.	Rs. a. p.	Rs. a.		
1886-87	582	Siroll ..	Portion of 93 Do. 65 Do. 95	Government Do. Do.	3 11 4 18 4 18	3 2 0 5 7 0 5 7 0	400 0	28 6	
			Total		12 7	14 0 0			
"	583	Do. ...	104 Portion of 109	Government Do.	1 23 4 13½	2 1 0 6 5 0	100 0	11 9	Private sale
			Total		6 1½	8 6 0			
"	584	Pimpri Budruk	Do. 194	Government	5 36	2 12 0	150 0	54 5	
"	585	Do. ...	Do. 4	Do.	4 2	3 8 6	120 0	34 0	
"	586	Do. ...	Do. 34	Do.	3 2	2 2 0	100 0	47 1	
"	587	Vasoli	39	Do.	19 19	10 8 0	55 0	5 2	Sold by auction by decree of Civil Court
"	588	Moi ...	35 Portion of 5 Do. 8 Do. 9	Do. Do. Do.	6 25½ 1 1 4 3	3 12 0 0 10 0 2 12 0	200 0	80 0	
"	589	Do. ...	10 Portion of 10 Do. 13 Do. 15 Do. 19 Do. 42 Do. 46 Do. 47	Do. Do. Do. Do. Do. Do. Do.	2 20 0 27 3 3 2 13 31 3 5 2 9 11	0 15 0 0 5 0 1 14 0 1 15 0 12 6 0 4 15 0 6 0 0	100 0	2 9	
			Total		64 26	34 8 0			
"	590	Do. ...	Do. 42	Government	15 3	6 0 0	99 15	16 7	
"	591	Do. ...	Do. 46 Do. 18	Do. Do.	5 2 1 5	4 15 0 0 12 0	50 0	8 8	Private sale
			Total		6 7	5 11 0			
"	592	Markal	Do. 60	Government	13 27	5 0 0	300 0	60 0	
"	593	Do.	Do. 173	Do.	3 14	2 12 0	100 0	36 4	
"	594	Vadgaon Nanik Khed.	Pot No. 5 of No. 47	Do.	0 20	0 11 0	25 0	36 4	
"	595	Do.	62	Do.	22 34	12 12 0	150 0	11 8	
"	596	Do.	Portion of 85	Do.	7 9	7 0 8	500 0	71 0	
"	597	Koyali	Do. 42	Do.	3 0	1 8 0	99 0	66 0	
"	598	Do.	Do. 42	Do.	2 18	1 4 0	99 0	79 2	
"	599	Valed...	Do. 156	Do.	0 4½	0 3 0	22 0	117 3	
"	600	Do.	136	Do.	17 2	5 0 0	35 0	7 0	
"	601	Do.	140	Do.	18 36	5 0 0	35 0	7 0	
"	602	Eklahara, Taraf Vada	Portion of 50	Do.	5 38	1 0 0	25 0	25 0	
"	603	Do.	Do. 98	Do.	0 30½	0 13 0	15 0	18 5	
"	604	Tokavda	96	Do.	30 0	4 0 0	40 0	10 0	
"	605	Vashera	Portion of 192	Do.	10 6½	6 13 0	60 0	8 8	
"	606	Do.	177	Do.	6 39½	3 0 0	300 0	100 0	
"			7	Do.	7 27	1 8 0			
"	607	Enia Budruk	11 12 14	Do. Do. Do.	18 11 10 19 2 34	4 0 0 2 0 0 2 6 0	100 0	10 1	
			Total		39 11	9 14 9			
"	608	Datrakvadi	Portion of 11	Government	1 27½	1 5 4	98 0	75 4	
"	609	Do.	Do. 52	Do.	0 38½	0 12 0	100 0	133 3	
"	610	Avhat	45 17	Do. Do.	10 0 11 0	1 8 0 2 0 0	95 0	63 3	
"	611	Enia Khurd	Portion of 21 23 28 31	Do. Do. Do. Do.	6 29½ 3 29½ 12 29 12 35	1 10 0 2 13 0 2 0 0 2 0 0	49 0	4 7	
			Total		40 38½	10 7 0			

APPENDIX K—continued

Date of transaction.	Number.	Villages.	Survey Number.	Land, Inám or Government.	Arable Area.	Assessment.	AMOUNT REALIZED		Remarks.
							Rupees.	Number of years' multiple of Survey Assessment	
1	2	3	4	5	6	7	8	9	10
1896-87.	612	Enia Khurd...	61	Government	A. g	Rs. a. p.	Rs. a.		
	613	Do.	Portion of 43 44	Do. Do.	12 16 13 0 18 18	5 0 0 8 0 0 10 0 0	99 0 430 0	19 8 23 9	
				Total	31 18	18 0 0			
	614	A'hira	Portion of 37	Government	2 23	0 15 0	40 0	42 7	
	615	Bhalavdi	Do. 16	Do.	0 30	1 8 0	95 0	63 3	
	616	Do.	Do. 82	Do.	6 22	1 10 5	30 0	18 2	
	617	A'unda	Do. 76	Do.	3 2½	3 12 0	100 0	26 7	
	618	Vetála	60	Do.	22 33	7 0 0	315 0	45 0	
	619	Do.	Portion of 82	Do.	5 19	4 7 0	400 0	90 1	
	620	Shiva	Do. 174	Do.	0 30½	1 4 0	100 0	80 0	
	621	Do.	242	Do.	4 8	6 0 0	75 0	12 5	
	622	Dhámna	Portion of 39	Do.	17 2	5 8 0	500 0	90 9	
	623	Kuda Budruk	155	Do.	20 0	5 0 0	99 0	19 8	
	624	Mandosí	15	Do.	9 6	1 8 0	60 0	40 0	
	625	Do.	137	Do.	14 15	4 0 0	70 0	17 5	
	626	A'vdara	69	Do.	29 20	9 0 0	55 0	6 1	
	627	Shendurli	68	Do.	9 30	2 4 0	16 0	7 1	
	628	Kuda Khurd	Portion of 85 2	Do. Do.	0 5½ 0 37½	0 2 0 1 5 0	20 0	160 0	
	629	Kárkudi	14 50 52	Do. Do. Do.	3 15 5 22 3 16	0 8 0 0 12 0 0 8 0	99 0	32 3	
				Total	13 10½	3 1 0			
	630	Mohokal	Portion of 51	Government	5 23	6 0 0	100 0	16 7	
	631	Vadgaon Ghenand	Do. 25	Do.	8 28	8 8 0	400 0	47 1	
	632	Birdavdi	38	Do.	20 29	15 0 0	300 0	20 0	
			26	Do.	1 21	0 13 0			
	633	Do.	Portion of 53 56 58	Do. Do. Do.	0 37 0 22 2 0	0 8 0 0 10 0 3 4 0	100 0	19 3	
				Total	5 0	5 3 0			Private sale.
	634	Varada	Portion of 98	Government	10 10	9 0 0	99 0	11 0	
	635	Do.	Pot No. 2 of No. 99	Do.	3 3	10 0 0	1,000 0	381 0	
			Portion of 37	Do.	0 13½	0 4 0			
			Pot No. 1 of No. 79	Do.	0 17½	0 3 0			
			Do. 9 do. 85...	Do.	0 33½	0 8 0			
			Portion of 86	Do.	0 20½	1 6 0			
	636	Do.	Pot No. 3 of No. 87.	Do.	5 6	1 2 0	99 12	19 0	
			Do. 2 do. 88.	Do.	0 39½	0 10 0			
			Do. 4 do. 89.	Do.	0 4½	0 3 0			
			Do. 6 do.	Do.	0 15½	0 8 0			
			Do. 3 of No. 90	Do.	0 9½	0 4 0			
			Do. 5 do.	Do.	0 7½	0 4 0			
				Total	9 8	5 4 0			
			Pot No. 1 of No. 85	Government	0 26	0 12 0			
			Do. 1 do. 166	Do.	0 8½	0 4 9			
			Do. 2 do. 10	Do.	0 34½	0 5 0			
			Do. 3 do. 169	Do.	0 8	0 3 0			
	637	Loni	Do. 12 do.	Do.	0 4½	0 3 0	150 0	76 8	
			Do. 3 do. 171	Do.	0 17½	0 2 0			
			Do. 6 do. 191	Do.	0 3	0 1 0			
			Do. 4 do.	Do.	0 5½	0 0 6			
				Total	2 27½	1 15 3			
	638	Do.	Pot No. 2 of No. 33	Government	13 23	5 0 0	75 0	15 0	
	639	Do.	Do. 2 do. 216	Do.	7 20	4 0 0	99 12	24 9	
			Do. 13 do. 82...	Do.	1 38	1 8 0			
	640	Do.	Do. 26 do.	Do.	0 9	0 2 0	400 0	246 2	
				Total	2 7	1 10 0			
	641	Guláni	Pot No. 3 of No. 134.	Government	29 25	11 0 0	75 0	6 8	
	642	Párgaon, Khed.	101	Do.	14 14	4 0 0			
		Táraf	102	Do.	18 12	14 0 0	1,500 0	60 0	
			103	Do.	8 34	7 0 0			
				Total	41 20	25 0 0			

APPENDIX K—continued.

Date of transaction.	Number.	Villages.	Survey Number.	Land, Inam or Government.	Arable Area.	Assessment.	AMOUNT REALIZED.		Remarks.
							Rupees.	Number of years' multiple of Survey Assessment.	
1	2	3	4	5	6	7	8	9	10
					A. g.	Rs. a. p.	Rs. a		
1886-87	643	Pargaon, Taraf Khed.	Pot No. 7 of No. 1... Do. 2 do. 179 Do. 3 do. 180	Government .. Do. .. Do. ..	0 21 0 26 2 18	0 6 0 0 8 0 0 3 0	99 12	94 0	
				Total ..	3 25	1 1 0			
"	644	Do. ...	25 ..	Government ..	10 10	8 6 0	99 12	11 9	
"	645	Pimpalgaon, Taraf A'vsari.	Pot No 17 of No. 71. Do. 6 do. 42	Do. ..	0 19	1 0 0	99 0	99 0	
"	646	Eklahara, Taraf Mahalunga.	Do. 6 do. 42	Do. ...	0 35	1 0 0	160 0	160 0	Private sale.
"	647	Do. ...	Portion of 180 ...	Do. ...	33 0	21 0 0	1,000 0	47 6	
"	648	Do. ...	Pot No. 6 of No. 2...	Do. ...	0 31	1 4 0	600 0	480 0	
"	649	Do. ...	Do. 7 do. ...	Do. ...	0 15	0 10 0	300 0	480 0	
"	650	Do. ...	Portion of 19 ...	Do. ...	7 22	5 12 0	275 0	47 8	
"	651	A'vsari Budrak ...	Pot No. 2 of No. 211. Do. 5 do. ... Do. 3 of No. 212	Do. ... Do. ... Do. ...	3 5 2 29 0 27	2 0 0 2 0 0 0 8 0	400 0	88 9	
				Total ...	6 21	4 8 0			
"	652	Do. ...	Pot Nos. 1, 2, 3 & 4 of No 34.	Government ...	1 14	2 13 0	436 4	155 1	Sold by auction by decree of Civil Court
"	653	Do. ...	Pot No 3 of No. 273 Do. 3 do. 75.	Do. ...	2 15	4 0 0	99 0	24 7	
"	654	Do. ...	Do. 5 do. ...	Do. ...	5 15½	6 0 0	500 0	76 9	
				Total ..	6 0½	6 8 0			
"	655	Do. ...	Do. 3 of No. 42	Government ...	5 2	0 4 0	250 0	1,000 0	
"	656	Do. ...	Do. 3 do. ...	Do. ...	5 2	0 4 0	125 0	500 0	
"	657	Do. ...	Portion of Pot No. 4 of No 238	Do. ...	0 34	1 8 0	99 0	39 6	
"	657	Do. ...	Portion of Pot No. 6 of No. 239.	Government ..	0 18½	1 0 0			
				Total ..	1 12½	2 8 0			
"	658	Do. ...	Portion of Pot No. 4 of No. 238 Do. 6 do. 239.	Government .. Do. ..	0 34 0 18½	1 8 0 1 0 0	99 0	39 6	
				Total ..	1 12½	2 8 0			
"	659	Do. ...	222 Pot No. 2 of No. 224.	Government .. Do. ...	4 8 0 22	3 0 0 0 4 0	99 0	30 5	Private sale.
				Total ..	4 30	3 4 0			
"	660	Do. ...	Pot No. 16 of No. 81 Do. 5 do. 135.	Government .. Do. ...	0 14 0 24	0 4 0 0 4 0	40 0	160 0	
"	661	Do. ...	Do. 8 do. 136 Do. 16 do. 146	Do. ... Do. ...	0 7 0 16	0 2 0 0 6 0	99 0	132 0	
				Total ...	1 7	0 12 0			
"	662	Do. ...	Do. 13 do. 126.	Government ..	2 16	1 8 0	99 0	66 0	
"	663	Do. ...	102 ...	Do. ...	21 23	15 0 0	200 0	13 3	
"	664	Do. ...	Portion of Pot No 1 of No. 113. Do. 2 do. ...	Do. ... Do. ...	1 10½ 0 5½	1 15 0 0 3 3	667 0	311 6	
				Total ..	1 16	2 2 3			
"	665	Do. ...	Portion of Pot No. 1 of No. 113. Do. 2 do. ...	Government .. Do. ...	1 10½ 0 5½	1 15 0 0 3 3	667 0	311 6	
				Total ...	1 16	2 2 3			

APPENDIX K—continued.

Date of trans- action.	Number.	Villages.	Survey Number.	Land, Inam or Government.	Arable Area.	Assess- ment.	AMOUNT REALIZED.		Remarks.
							Rupees.	Number of years multiple of Survey Assess- ment.	
1	2	3	4	5	6	7	8	9	10
1886-87	666	A'vsari Budruk ...	Portion of Pot No. 1 of No. 113.	Government ...	A. g. 0 32	Rs. a. p. 2 0 0	667 0	234 5	
			Do. 2 do. ...	Do. ...	0 24	0 13 6			
			Total ...		1 16	2 13 6			
"	667	Do. ...	Pot No. 17 of No. 120.	Government ...	0 14	0 10 0	700 0	266 7	
			Do. 19 do. ...	Do. ...	0 28	1 0 0			
			Do. 21 do. ...	Do. ...	0 23	1 0 0			
			Total ...		1 25	2 10 0			
"	668	Kátápur Budruk ...	Portion of 34	Government ...	13 12½	5 10 8	150 0	26 5	
			Do. 34	Do. ...	13 12½	5 10 8	150 0	26 5	
"	669	Do. ...	138	Do. ...	11 21	5 0 0	400 0	80 0	
			Portion of 32	Do. ...	0 7½	0 8 0	400 0	800 0	
"	670	Ávsari Khurd ...	Do. 8	Do. ...	1 33½	2 8 0	200 0	80 0	
			Do. ...	Do. ...	0 23	0 12 0	100 0	133 0	
"	671	Do. ...	Pot No. 7 of No. 108.	Do. ...	0 3½	0 1 0	27 12	444 0	
			Do. ...	Do. ...	0 19	0 4 0	50 0	200 0	
"	672	Do. ...	Portion of 66	Do. ...	5 6	4 0 0	50 0	10 7	
			Do. ...	Do. ...	0 29½	0 10 8			
			Total ...		5 35½	4 10 8			
"	673	Do. ...	Pot No. 2 of No. 157.	Government ...	6 34	7 0 0	99 0	14 1	
			Do. 4 do. ...	Do. ...	2 17	4 0 0	99 0	24 7	
"	674	Do. ...	Do. 3 of No. 7.	Do. ...	2 23	3 0 0	99 0	7 6	
			Do. 3 do. 8.	Do. ...	2 8	2 0 0			
"	675	Do. ...	Do. 1 do. 10.	Do. ...	5 6	6 0 0	99 0	7 6	
			Do. 2 do. 21.	Do. ...	1 37	2 0 0			
			Total ...		11 34	13 0 0			Private sale.
"	676	Do. ...	160	Government ...	0 24	0 2 0	100 0	88 9	
			161	Do. ...	4 6	1 0 0			
			Total ...		4 30	1 2 0			
"	680	Do. ...	116	Government ...	4 29	2 4 0	250 0	36 4	
			Portion of 118	Do. ...	5 9½	1 4 0			
"	681	Do. ...	Pot No. 1 of No. 125.	Do. ...	0 25½	0 5 0	250 0	36 4	
			Do. 3 do. ...	Do. ...	0 8	0 3 0			
"	682	Do. ...	Do. 7 do. ...	Do. ...	0 9	0 3 0	250 0	36 4	
			Portion of 138	Do. ...	0 23½	0 3 0			
			Do. 157	Do. ...	6 20½	2 12 0			
			Total ...		18 5	7 2 0			
"	683	Do. ...	Pot No. 2 of No. 251.	Government ...	13 13	5 0 0	245 0	49 0	
			Portion of 75	Do. ...	6 24	3 10 0	300 0	32 8	
"	684	Bibi ...	Do. 24	Do. ...	2 24	1 10 0	300 0	134 6	
			Do. ...	Do. ...	0 10½	0 10 0	20 0	32 0	
"	685	Do. ...	Do. 222	Do. ...	4 15	3 7 0	100 0	29 1	
			Do. 81	Do. ...	8 20	6 0 0	600 0	100 0	
"	686	Do. ...	Do. 11	Do. ...	0 7½	0 4 0	400 0	57 1	
			Do. ...	Do. ...	0 7½	0 4 0			
"	687	Do. ...	Pot No. 1 of No. 42...	Do. ...	1 29	0 8 0	400 0	57 1	
			Do. 2 do. ...	Do. ...	5 0	3 8 0			
"	688	Do. ...	Do. 4 do. ...	Do. ...	0 13	0 8 0	400 0	57 1	
			Do. 1 do. 203.	Do. ...	3 15	1 0 0			
"	689	Do. ...	Do. 3 do. ...	Do. ...	1 30	0 8 0	400 0	57 1	
			Do. 5 do. ...	Do. ...	2 30	0 8 0			
			Total ...		15 16½	7 0 0			

APPENDIX K—continued.

District transaction.	Number.	Villages.	Survey Number.	Land, Inám or Government.	Arable Area.	Assessment.	AMOUNT REALIZED.		Remarks.
							Rupees.	Number of years' multiple of Survey Assessment.	
1	2	3	4	5	6	7	8	9	10
1886-87.	689	Dhámni	Pot No. 4 of No. 112	Government ...	A. g	Rs. a. p.	1,300 0	113 0	
			Do. 5 do. ...	Do. ...	0 25	2 0 0			
			Do. 6 do. ...	Do. ...	1 8	1 4 0			
			Do. 9 do. ...	Do. ...	0 13	1 0 0			
			Do. 11 do. ...	Do. ...	0 15	1 4 0			
			Total ..		9 18	11 8 0			
			Pot No. 14 of No. 25	Government ...	0 21	3 0 0	535 0	58 1	
			Do. 15 do. ...	Do. ...	0 12	0 8 0			
			Do. 1 of No. 26.	Do. ...	4 10	0 12 0			
			Do. 7 do. ...	Do. ...	1 9	0 8 0			
			Do. 9 do. ...	Do. ...	2 33	0 8 0			
			Do. 2 of No. 90	Do. ...	4 21	2 8 0			
			Do. 7 do. ...	Do. ...	0 15	0 2 0			
			Portion of Pot No. 8 of No. 90	Do. ...	0 18	0 1 0			
			Pot No. 1 of No. 91.	Do. ...	0 4	0 0 3			
			Do. 3 do. ...	Do. ...	0 21	0 12 0			
			Do. 13 do. ...	Do. ...	0 21	0 8 0			
			Total ..		15 25	9 3 3			
			163	Government ...	16 36	3 0 0	99 12	10 5	
			165	Do. ...	18 16	6 8 0			
			Total ..		35 12	9 8 0			
			Pot No. 3 of No. 195.	Government ...	1 12	0 8 0	75 0	30 0	
			Do. 10 do. ...	Do. ...	0 18	0 4 0			
			Do. 8 do. 207.	Do. ...	0 32	1 12 0			
			Total ..		2 22	2 8 0			
			Portion of Pot No. 4 of No. 185.	Government ...	0 6½	0 1 8	99 12	957 6	Private sale.
			136	Do. ...	0 10	0 3 0			
			141	Do. ...	4 20	1 2 0			
			142	Do. ...	5 11	1 14 0			
			143	Do. ...	1 26	0 9 0			
			144	Do. ...	4 20	1 10 0			
			145	Do. ...	1 2	0 7 0			
			195	Do. ...	1 15	0 6 0			
			Total ..		18 24	6 3 0			
			Portion of 201	Government ...	11 39	2 8 0	135 0	54 0	
			Do. 148	Do. ...	2 1½	0 11 6			
			Do. 148	Do. ...	1 20	0 8 0			
			Do. 190	Do. ...	2 32	1 0 0			
			Portion of 187	Do. ...	3 0	0 11 0			
			Do. 187	Do. ...	1 31	0 5 0			
			Do. 263	Do. ...	5 0	2 0 0			
			Do. 237	Do. ...	4 31	3 15 0			
			Do. 106	Do. ...	6 37	5 14 0			
			Do. 146	Do. ...	5 9	1 9 0			
			Do. 147	Do. ...	5 4½	1 0 0			
			Do. 149	Do. ...	8 35	4 0 0			
			Do. 170	Do. ...	2 17	0 6 5			
			Total ..		21 25½	6 15 5			
			Do. 236	Government ...	1 1	0 10 11	40 0	58 6	
			Do. 238	Do. ...	0 13	0 3 6			
			Do. 202	Do. ...	9 4	1 11 0			
			Do. 202	Do. ...	4 22	0 13 0			
			Do. 68	Do. ...	0 37	0 3 6			
			Do. 69	Do. ...	3 35	1 3 0			
			Do. 63	Do. ...	0 30	6 3 6			
			Total ..		5 22	1 10 0			

APPENDIX K—continued.

Date of transaction.	Number.	Villages.	Survey Number.	Land, Inam or Government.	Arable Area.	Assessment.	AMOUNT REALIZED.		Remarks.
							Rupess.	Number of years' multiple of Survey Assessment.	
1	2	3	4	5	6	7	8	9	10
					A. g.	Ra. a. p.	Rs. a.		
1886-87	710	Pargaon, Taraf Aysari.	Portion of 237 Do. 238 Do. 233 Do. 254 Do. 218	Government Do. Do. Do. Do.	3 38 4 18 1 23 1 11 9 26	2 10 0 3 0 6 1 11 0 0 15 0 4 8 0	400 0	31 3	
				Total	20 36	12 12 6			
"	711	Ambeqaon	120	Government	4 1	1 0 0	15 0	15 0	
"	712	Do.	Portion of 43	Do.	1 12	1 8 0	30 0	20 0	
"	713	Chikhli	35	Do.	6 30½	4 14 0	100 0	20 5	
"	714	Digad...	Pot Nos. 1 and 3 of No. 1.	Do.	1 5½	1 0 0	30 0	30 0	
"	715	Jambhori	46	Do.	17 35	3 0 0	40 0	13 3	
"	716	Do.	164	Do.	12 34	4 0 0	100 0	25 0	
"	717	Do.	Pot No. 2 of No. 37 Do. 1 do. 3.	Do.	4 4 0 13	1 0 0 0 6 0	25 0	25 0	
			19	Do.	2 26	3 0 0			
			26	Do.	8 24	2 0 0			
			27	Do.	6 12	3 0 0			
			28	Do.	1 37	1 8 0			
"	718	Vachpa	46	Do.	0 31	0 8 0	100 0	60 8	
			142	Do.	3 20	0 12 0			
			148	Do.	9 0	2 0 0			
			2	Do.	0 30	0 4 0			
			16	Do.	3 10	0 8 0			
			17	Do.	1 26	0 12 0			
				Total	33 29	14 10 0			
"	719	Do.	25	Government	6 28	1 8 0	22 8	15 0	
"	720	Malin...	135	Do.	4 39	1 0 0	27 0	27 0	
"	721	Do.	151	Do.	5 19	1 0 0	25 0	25 0	
"	722	Do.	151	Do.	5 19	1 0 0	25 0	25 0	
"	723	Phulavda	Portion of 127	Do.	5 29½	3 0 0	50 0	16 6	
"	724	Do.	Do. 127	Do.	0 27½	1 1 0	50 0	47 1	Private sale.
"	725	Do.	168	Do.	0 12½	0 2 0	50 0	400 0	
"	726	Do.	Portion of 45 Do. 46	Do.	2 19½ 4 39	0 12 6 2 7 0	400 0	124 3	
				Total	7 18½	3 3 6			
"	727	Ghoda	Portion of 42 Do. 456	Government	3 7	4 9 0	200 0	43 8	
"	728	Do.	Do. 457 Do. 460 Do. 462 Do. 466	Do. Do. Do. Do.	0 16 0 29 0 9½ 0 5½	0 8 6 0 7 8 0 2 2 0 1 2	50 0	27 1	
				Total	2 3	1 13 6			
"	729	Do.	Do. 456 Do. 459 Do. 460 Do. 462	Government Do. Do. Do.	0 8 0 29 0 9½ 0 5½	0 4 4 0 7 8 0 2 2 0 1 2	50 0	52 2	
				Total	1 12	0 45 4			
"	730	Do.	Do. 92	Government	0 26	0 5 0	50 0	160 0	
"	731	Do.	Do. 251	Do.	1 30	0 5 0	30 0	96 0	
"	732	Do.	Do. 405	Do.	0 31	0 11 6	500 0	695 7	
"	733	Gangapur Khurd	Do. 159	Do.	1 26½	1 11 0	40 0	237 0	
"	734	Do.	Do. 159	Do.	1 26½	1 11 0	150 0	88 9	
"	735	Do.	Do. 11 Do. 2	Do. Do.	9 23 0 19½	3 8 0 0 5 6	200 0	57 1	
"	736	Do.	Do. 10 Do. 11 Do. 66	Do. Do. Do.	0 34 4 31½ 1 8½	0 12 0 1 12 0 0 7 0	100 0	30 5	
				Total	7 13½	3 4 6			

APPENDIX K—continued.

Date of transaction.	Number.	Villages.	Survey Number.	Land, Inam or Government.	Arable Area.	Assessment.	AMOUNT REALIZED.		Remarks.
							Rupees	Number of years multiple of Survey Assessment.	
1	2	3	4	5	6	7	8	9	10
1886-87.	737	Gangapur Khurd ...	Portion of 78	Government ..	A. g. 15 19½	Rs. a. p. 8 3 0	200 0	24 4	
" "	738	Do. ...	Do. 34	Do. ..	14 6½	7 4 0	200 0	15 1	
			39	Do. ...	13 31	6 0 0			
				Total ..	27 37½	13 4 0			
" "	739	Chincholi ...	53	Government ...	2 7	2 8 0	1,600 0	400 0	
" "	740	Sál ...	Portion of 37	Do. ..	6 18	4 0 0	300 0	49 5	
			Do. 36	Do. ...	2 6	0 3 0			
			Do. 45	Do. ..	2 5	1 5 0			
			Do. 12	Do. ...	0 8	0 4 0			
				Total ...	10 37	6 1 0			
" "	741	Fanchála Budruk ...	92	Government ..	1 11½	1 12 0	99 0	56 6	
" "	742	Do. ...	96	Do. ..	10 9	1 8 0	35 0	23 3	
" ...	743	Pimpalgaon ...	Portion of 114	Do. ..	3 36	1 13 0	50 0	18 8	
			Do. 119	Do. ...	2 22	0 13 6			
				Total ..	6 18	2 10 6			
" ...	744	Do. ...	Do. 12	Government ...	2 6	2 8 0	300 0	120 0	
" "	745	Kána ...	11	Government ..	1 34	1 1 0	50 0	21 6	
			91	Do. ..	1 37	1 4 0			
				Total ..	3 31	2 5 0			
" "	746	Do. ...	Portion of 86	Government ...	3 5	1 1 6	100 0	91 4	
" "	747	Do. ...	Do. 20	Do. ..	6 30½	2 13 0	85 0	30 2	
" "	748	Gangapur Budruk ...	Do. 77	Do. ...	3 13	5 13 0	375 0	64 5	
" "	749	Do. ...	Do. 77	Do. ...	3 12	5 13 0	600 0	95 0	
			Do. 3	Do. ...	0 10	0 8 0			
				Total	3 22	6 5 0			
" "	750	Do. ...	48	Government ...	14 20	11 0 0	600 0	54 5	
" "	751	Do. ...	Portion of 68	Do. ...	4 9	4 7 0	400 0	90 1	Private sale
" ...	752	A'sána ...	265	Do. ...	7 13	1 0 0	50 0	50 0	
" ...	753	Do. ...	52	Do. ...	7 2	1 14 0	70 0	37 3	
			241	Do. ...	0 26	0 11 0			
" "	754	Borghar ...	272	Do. ...	0 9	0 6 0	150 0	72 7	
			234	Do. ...	3 22	1 0 0			
				Total ...	4 17	2 1 0			
" ...	755	Do. ...	259	Government ...	2 6	0 6 0	40 0	106 6	
" ...	756	Do. ...	341	Do. ..	11 39	3 0 0	65 0	21 7	
" ...	757	Do. ...	304	Do. ...	0 11	0 6 0	30 0	16 0	
			41	Do. ..	9 12	1 8 0			
				Total ..	9 23	1 14 0			
" "	758	Do. ...	213	Government ..	2 7½	3 6 0	80 0	20 0	
			216	Do. ..	2 36	0 8 0			
			204	Do. ..	5 14	0 2 0			
				Total .	10 17½	4 0 0			
" "	759	Sinoli ...	38	Government ..	11 1	11 8 0	99 0	1 9	
			39	Do. ...	11 8	22 0 0			
			41	Do. ...	19 2½	10 13 0			
			42	Do. ...	14 5	7 0 0			
				Total ..	55 16½	51 5 0			
" "	760	Do. ...	38	Government ..	11 1	11 8 0	97 0	3 3	
			41	Do. ...	19 2½	10 13 0			
			42	Do. ...	14 5	7 0 0			
				Total ..	44 8½	29 5 0			

APPENDIX K—continued.

Date of transaction.	Number.	Villages.	Survey Number.	Land, Inam or Government.	Arable Area.	Assessment.	AMOUNT REALIZED.		Remarks.
							Rupees.	Number of years' multiple of Survey Assessment.	
1	2	3	4	5	6	7	8	9	10
					A. g.	Rs. a. p.	Rs. a.		
1886-87.	761	Sinoli ...	109 120 139 140 143	Government Do. Do. Do. Do.	3 14 4 32 6 7½ 9 28 7 23	2 0 0 4 0 0 3 11 0 5 6 0 3 0 0	50 0	28	
				Total	31 24½	18 1 0			
"	762	Do. ...	119 116 Portion of 123 Do. 114	Government Do. Do. Do.	4 20 3 13 3 14 1 4	1 0 0 2 0 0 3 8 0 0 4 0	40 0	5.9	
				Total	12 11	6 12 0			
"	763	Do. ...	Do. 188	Government	0 15	0 8 0	140 0	280.0	
"	764	Do. ...	225	Do.	20 22	4 0 0	275 0	68.7	
"	765	Dimbha Budruk	22	Do.	0 16½	0 11 0	99 0	144.0	
"	766	Do.	Portion of 60	Do.	6 35	6 8 0	300 0	46.2	
"	767	Amondi ...	Do. 172 Do. 174	Do. Do.	9 17½ 8 34½	2 0 6 4 4 0	1,000 0	159.2	
				Total	18 12	6 4 6			
"	768	Do. ...	Do. 113	Government	13 23	4 8 0	450 0	100.0	
"	769	Do. ...	121	Do.	12 13½	5 6 0	400 0	74.4	
"	770	Máhalunga	Portion of 164	Do.	15 0	7 0 0	400 0	57.1	
"	771	Do.	Pot No. 1 of No. 93 Do. 1 do 82 Do. 7 do ... Portion of Pot No. 13 of No. 82. Portion of Pot No. 14 of No. 82.	Do. Do. Do. Do. Do.	10 9 1 11 0 27 0 28½ 0 35	5 0 0 1 0 0 0 12 0 0 12 0 1 0 0	99 0	19.8	
"	772	Do. ...	Portion of Pot No. 1 of No. 82. Portion of Pot No. 16 of No. 82. Portion of Pot No. 17 of No. 82. Pot No. 2 of No. 85. Portion of 74	Do. Do. Do. Do. Do.	1 10½ 0 9 0 18½ 0 13½ 0 24	1 8 0 0 2 0 0 8 0 0 4 0 0 3 0	500 0	82.5	Private sale.
				Total	6 16	6 1 0			
"	773	Vadgaon	Pot No. 7 of No. 67	Government	2 29	3 8 0	100 0	28.6	
"	774	Do.	Portion of 80	Do.	6 0	6 0 0	750 0	125.0	
"	775	Do.	Pot No. 5 of No. 36 Do. 11 do ... Do. 12 of No. 46 Do. 17 do ...	Do. Do. Do. Do.	1 16 3 5 0 21 1 13	1 0 0 2 0 0 0 8 0 2 0 0	799 0	145.3	
				Total	6 15	5 8 0			
"	776	Do.	Portion of Pot No. 2 of No. 84. Portion of Pot No. 6 of No. 84.	Government Do.	0 38 0 15	2 0 0 0 8 0	400 0	160.0	
				Total	1 13	2 8 0			
"	777	Chinchodi	Portion of Pot No. 5 of No. 133. Do. 2 do. 136	Government Do.	0 25 3 34	1 8 0 6 0 0	400 0	53.3	
				Total	4 19	7 8 0			
"	778	Do.	Portion of 63	Government	1 0	0 9 3	50 0	86.5	
"	779	Do.	Do. 109	Do.	3 28	5 4 0	400 0	76.2	
"	780	Do.	81	Do.	41 35	24.0 0	100 0	4.2	
"	781	Do.	Portion of 132	Do.	3 33½	5 12 0	1,000 0	173.9	
"	782	Giravil	Do. 9	Do.	1 29½	3 10 8	100 0	27.4	
"	783	Chás	Do. 129 Do. 130	Do. Do.	3 17 1 14	2 13 0 1 9 0	100 0	22.9	
				Total	4 31	4 6 0			

APPENDIX K—continued.

Date of transaction.	Number.	Villages.	Survey Number.	Land, Inam or Government.	Arable Area.	Assessment.	AMOUNT REALIZED.		Remarks
							Rupees.	Number of years' multiple of Survey Assessment.	
1	2	3	4	5	6	7	8	9	10
1936-37	794	Chas	Pot No. 1 of No. 120. Do. 3 do. ...	Government ... Do. ...	A. g.	Rs. a. p.	Rs. a.	26.7	
					3 20 1 30	6 0 0 1 8 0			
				Total ..	5 10	7 8 0			
"	785	Do.	Portion of 29	Government	1 14	2 0 0	99 0	49.5	
"	786	Do.	Do 29	Do.	0 36	1 4 0	250 0	200.0	
"	787	Manchar	Pot No. 1 of No. 4... Do. 6 do. ...	Do. ... Do. ...	0 25 1 11	1 6 0 3 5 0	80 0	17.1	
				Total ..	1 36	4 11 0			
"	788	Do.	Do. 11 of No. 250 Do. 12 do. ... Do. 13 do. ...	Government ... Do. ... Do. ...	0 35 0 16 1 1	0 12 0 0 12 0 1 8 0	99 0	528.0	
				Total ..	2 12	3 0 0			
"	789	Do.	Do. 2 of No. 284 Do. 6 do. ... Do. 2 of No. 285 Do. 6 do. ... Do. 4 do. ... Do. 8 do. ...	Government ... Do. ... Do. ... Do. ... Do. ... Do. ...	1 22 0 38 0 12 0 11 0 10 0 2b	3 0 0 0 8 0 0 4 0 1 8 0 0 8 0 1 8 0	99 0	13.7	Private sale.
				Total ..	3 39	7 4 0			
"	790	Do.	Portion of 85	Government	0 7	0 5 0	99 0	316.8	
"	791	Do.	Do 85	Do.	0 7	0 5 0	99 0	316.8	
"	792	Do.	Pot No. 1 of No. 285. Do. 1 do. 284.	Do. ... Do. ...	3 26 3 14	7 0 0 4 0 0	50 0	4.5	
				Total ..	7 0	11 0 0			
"	793	Do.	Portion of 68	Government	3 37	6 12 0	450 0	66.6	
"	794	Do.	Pot No. 3 of No. 65.	Do.	1 21	2 4 0	900 0	400.0	
"	795	Do.	Portion of 108	Do.	7 27	8 0 0	500 0	100.0	
"	796	Do.	Do. Pot No. 4 of No. 164.	Do.	2 0	1 5 0	600 0	457.1	
"	797	Do.	Pot No. 12 do. 233	Do.	2 35	1 8 0	100 0	66.7	
"	798	Do.	Portion of 90	Do.	7 29	6 12 0	600 0	88.9	

W. M. FLETCHER,
Superintendent, Deccan Revenue Survey.

APPENDIX L.

Statement of Leases in Villages of the Khed Taluka, Poona Collectorate, taken from the Sub-Registrar's Records from 1884-85 to 1886-87.

Date of transaction.	Number	Villages.	Survey Number.	Land, Inám or Government.	Arable Area.	Assessment.	Amount realized.	Period of Lease.	Sum paid in advance, or how.	Government due paid by	Remarks.
1	2	3	4	5	6	7	8	9	10	11	12
1884-85	1	Chákan	Portion of 182	Government.	A. g. 1 3 $\frac{1}{2}$	Rs. a. p. 1 14 8	Rs. a. 100 0	8 years ...	In advance...	Lessee.	
"	2	Dhánora	Do. 50	Do. ...	4 1	4 9 4	299 12	14 " ...	Do. ...	Do.	
"	3	Do.	Do. 50	Do. ...	5 25	6 6 8	399 12	14 " ...	Do. ...	Do.	
"	4	Rohokal	44	Do. ...	25 12	10 0 0	200 0	15 " ...	Do. ...	Do.	
"	5	A'unda	Portion of 26	Do. ...	8 30	1 3 0	100 0	12 " ...	Do. ...	Lessor.	
"	6	Shiva	Do. 67	Do. ...	0 14	0 12 0	50 0	4 " ...	Do. ...	Do.	
"	7	Do.	Do. 67	Do. ...	0 27 $\frac{1}{2}$	1 9 0	100 0	4 " ...	Do. ...	Do.	
"	8	Vágha	78	Do. ...	28 22 $\frac{1}{2}$	2 8 0	50 0	8 " ...	Do. ...	Do.	
"	9	A'vsari Budruk ...	Pot No. 5 of No. 175 Do. 2 do. 177	Do. ...	2 39	2 12 0	400 0	16 " ...	Do. ...	Lessee.	
				Do. ...	0 35	2 8 0					
			Total ...		3 34	5 4 0					
"	10	Bibi	Portion of 157	Government.	5 20	2 8 0	175 0	12 " ...	Do. ...	Lessor.	
"	11	Do.	173	Do. ...	7 20	3 8 0	25 0	12 " ...	Do. ...	Do.	
"	12	Dhámni	Portion of 3 Do. 178	Do. ...	0 20	0 14 0	60 0	5 " ...	Do. ...	Do.	
			Do. ...	Do. ...	6 35	1 5 0					
			Total ...		7 15	2 3 0					
"	13	Chás	Do. 97	Government.	1 0	1 2 0	200 0	10 " ...	Do. ...	Do.	
1885-86	14	Chákan	Do. 95	Do. ...	0 35	1 8 0	50 0	2 " ...	Do. ...	Do.	
"	15	Várála Najik Bhámboli ...	5	Do. ...	5 13	5 5 4	99 0	7 " ...	Do. ...	Do.	
"	16	Chimbli	Portion of 40	Do. ...	2 4	1 12 0	30 0	12 " ...	Do. ...	Lessee.	
"	17	Dhánora	Do. 90	Do. ...	7 38	10 11 0	200 0	9 " ...	Do. ...	Do.	
"	18	Kuhinda Budruk ...	97	Do. ...	20 9	14 0 0	30 0	12 " ...	Do. ...	Lessor.	
"	19	Tokavda	99	Do. ...	4 29	4 1 0	162 0	12 " ...	Do. ...	Do.	
"	20	Váshera... ..	177 181	Do. ...	0 7	0 5 0	200 0	11 " ...	Do. ...	Do.	
			Do. ...	Do. ...	0 5	0 6 0					
			Total ...		0 12	0 11 0					

1885-86	21	Varuda ...	Pot No. 1 of No. 19 Do. 7 do. 51 71	Government.	1 38½	0 5 0	15 0	2	"	Do.	Do.
				Do.	0 12	1 0 0					
				Do.	2 38½	0 12 0					
				Total	5 9	2 1 0					
"	22	A'ssari Khurd	7	Government.	0 12	0 8 0	100 0	11	"	Do.	Lessee.
"	23	Váphgaon	Pot No. 3 of No. 70.	Do.	0 20	1 5 6	50 0	3	"	Do.	Do.
"	24	Borghar	Portion of 436	Do.	4 4	3 0 0	300 0	30	"	Do.	Lessor.
"	25	Do.	Do. 319	Do.	6 16	1 0 0	198 0	10	"	Do.	Do.
"	26	Do.	Do. 78	Do.	0 5½	0 2 0	20 0	12	"	Do.	Do.
1886-87	27	Chimbli	Do. 40	Do.	2 17	1 4 5	30 0	12	"	Do.	Lessee.
"	28	A'navla	Do. 38	Do.	0 7½	0 5 4	100 0	7	"	Do.	Lessor.
"	29	Ka'ssra	52	Do.	15 33	15 0 0	250 0	15	"	Do.	Lessee.
"	30	A'ssari Khurd	Portion of 32	Do.	0 6	0 8 0	70 0	23	"	Do.	Do.
"	31	Do.	Do. 32	Do.	0 6	0 8 0	70 0	23	"	Do.	Do.
"	32	Vachpa	Do. 76	Do.	1 34	1 0 0	20 0	5	"	Do.	Lessor.

W. M. FLETCHER,
Superintendent, Deccan Revenue Survey.

APPENDIX M.

Statement of Mortgage Transactions in Villages of the Khed Taluka, Poona Collectorate.

Date of transaction	Number.	Villages.	Survey Number.	Land, Inam or Government.	Arable Acres.	Assessment	Amount of debt incurred.	For what term	Land to be in whose possession.	Interest payable per cent per mensem	Government assessment to be paid by	Penalty on non-payment within date fixed, or any other condition.
1	2	3	4	5	6	7	8	9	10	11	12	13
					A. g.	Rs. a. p.	Rs. a.	Y. m.		Rs. a. p.		
184-85	1	Khed	Portion of 399 471 478	Government.	0 2 0 3 0 33	0 2 0 0 1 0 1 8 0	40 0	0 6	Mortgagee.	...	Mortgagee.	If the debt is not paid within the date fixed, the land is to be sold in satisfaction.
				Total	0 88	1 11 0						
"	2	Do.	591 593 594	Government.	2 1 2 37 2 3	2 0 0 3 8 0 2 6 0	35 0	2 0	"	1 9 0	"	If the debt is not paid in full within the date fixed, the land is to be sold in satisfaction.
				Total	7 1	7 8 0						
"	3	Do.	111	Government.	1 7	0 13 0	80 0	5 0	"	Interest on Rs. 30 only at Rs. 15-3 per cent per mensem.	"	Do. do
"	4	Do.	499 505	"	0 23 7 38	0 12 0 8 8 0	100 0	3 0	"	1 0 0	"	Do. do.
				Total	8 27	7 4 0						
"	5	Do.	442	Government.	4 8	1 3 6	50 0	1 0	Mortgagor.	1 8 0	Mortgagor	Do. do.
"	6	Do.	161	"	10 14	8 9 0	300 0	2 0	Mortgagee	...	Mortgagee.	Mortgagee's possession to continue till payment of debt
"	7	Do.	879	"	9 8	8 7 0	125 0	0 4	Mortgagor.	1 4 0	"	Mortgagee's possession to continue till payment of debt in full
"	8	Do.	581	"	7 32	5 0 0	25 0	1 0	Mortgagee	1 9 0	"	If the debt is not paid in full within the date fixed, the land is to be sold in satisfaction
"	9	Do	Portion of 459	"	11 88	10 4 0	300 0	4 0	Mortgagor	1 0 0	Mortgagor.	If the interest is not paid annually the land is to pass into the possession of the mortgagee, who should in that case pay the Government assessment, and if the debt is not liquidated in full within the date fixed the land is to be sold in satisfaction.
"	10	Do	406	"	1 19	2 5 0	100 0	1 0	Mortgagee.	...	Mortgagee	If the debt is not paid within the date fixed, the land is to be sold in satisfaction.
"	11	Do.	Portion of 525	"	8 3	11 4 0	75 0	4 0	"	...	"	Mortgagee's possession to continue till payment of debt
"	12	Do.	562	"	3 22	4 13 0	550 0	15 0	"	...	"	Do do
"	13	Do.	597 598 623	"	0 21 0 12 0 33	0 11 0 0 18 0 0 15 0	50 0	0 4	Mortgagor.	1 4 0	Mortgagor	If the debt is not paid in full within the date fixed, the land is to be sold in satisfaction
				Total	1 26	2 7 0						
"	14	Do.	Portion of 16 6	Government.	2 2 0 28	4 15 0 1 0 0	325 0	0	Mortgagee.	...	"	Mortgagee's possession to continue till payment of debt.
				Total	2 30	5 15 0						
"	15	Do	475 489	Government.	1 22 4 34	8 12 0 4 12 0	350 0	5 0	Mortgagor.	1 0 0	"	If the debt is not paid in full within the date fixed, the land is to be sold in satisfaction.
				Total	6 18	8 8 0						
"	16	Do	Portion of 192	Government	8 17	2 11 0	250 0	5 0	Mortgagee.	...	Mortgagee	If the debt is not paid within the date fixed, the land is to be sold in satisfaction
"	17	Do.	562	"	1 2	1 7 0	200 0	2 0	Mortgagor.	1 1 0	Mortgagor.	If the debt is not paid in full within the date fixed, the land is to be sold in satisfaction
"	18	Do.	562	"	1 14	1 13 6	200 0	7 0	Mortgagee	...	Mortgagee.	Mortgagee's possession to continue till payment of debt.
"	19	Do.	638	"	1 33	2 13 0	575 0	4 0	"	...	"	If the debt is not paid within the date fixed, the land is to be sold in satisfaction.
"	20	Do.	591 594	"	0 39 0 14	1 1 0 0 4 0	16 0	3 0	"	...	"	Do. do.
				Total	1 13	1 5 0						
"	21	Do.	85	Government	6 14	5 9 0	400 0	9 0	"	...	"	Mortgagee's possession to continue till payment of debt.
"	22	Do	453 459 461	"	0 4 0 38 0 13	0 1 0 1 0 0 0 5 0	66 0	10 0	"	...	"	Do. do.
				Total	1 15	1 6 0						
"	23	Do	591 593	Government.	0 39 0 20	1 1 0 0 9 0	25 0	2 0	"	...	"	Do. do.
				Total	1 19	1 10 0						
"	24	Do.	634	Government.	1 5	1 8 0	250 0	5 0	"	...	"	Do. do.
"	25	Do	472	"	6 4	0 2 0	20 0	1 0	Mortgagor.	2 5 6	Mortgagor.	If the debt is not paid in full within the date fixed, the land is to be sold in satisfaction.
"	26	Do.	278	"	3 22	3 0 3	16 0	6 0	Mortgagee.	...	Mortgagee	Mortgagee's possession to continue till payment of debt.
"	27	Do.	556 557	"	1 21 1 4	1 4 0 1 3 0	72 0	3 0	"	...	"	Do. do.
				Total	2 25	2 7 0						

APPENDIX M—continued.

Date of transaction.	Number.	Villages.	Survey Number.	Land, Infm or Govern-ment.	Arable Acres.	Assess-ment.	Amount of debt incurred.	For what term.	Land to be in whose possession	Interest payable per cent. per mensem	Government assessment to be paid by	Penalty on non-payment within date fixed, or any other condition.
1	2	3	4	5	6	7	8	9	10	11	12	13
					A. g.	Ra. a. p.	Rs. a.	Y. m.		Rs. a. p.		
1884-85	28	Khed ..	Portion of 460	Government.	1 8	1 10 0	850 0	10 0	Mortgagee	..	Mortgagee.	Mortgagee's possession to continue till payment of debt.
"	29	Do ..	" 460	"	1 8	1 10 0	100 0	7 0	"	..	"	Do. do.
"	30	Do ..	" 374	"	1 30	1 4 0	60 0	7 0	"	..	"	Do. do.
"	31	Do ..	Portion of 82	"	2 12 1/2	1 15 0	275 0	1 0	"	..	"	Do. do.
"	32	Do ..	" 11	"	2 16	5 7 0	600 0	10 0	"	..	"	Do. do.
"	"	"	" 536	"	1 35 1/2	2 8 6			"	..	"	
"	"	"	" 587	"	1 17	1 6 6			"	..	"	
"	33	Do.	" 601	"	0 12	1 1 6	250 0	7 0	"	..	"	Do. do.
				Total ..	8 44 1/2	4 11 6						
"	34	Do.	" 17	Government	1 15	2 0 0						
"	"	"	" 19	"	2 14	3 7 0	400 0	10 0	"	..	"	Do. do.
"	"	"	" 23	"	0 23	0 2 0			"	..	"	
"	"	"	" 24	"	1 36	0 6 0			"	..	"	
				Total ..	6 8	5 15 0						
"	35	Do.	" 536	Government	0 27 1/2	0 15 0						
"	"	"	" 538	"	0 31	0 15 0						
"	"	"	" 602	"	1 5	1 8 0	300 0	7 0	"	..	"	Do. do.
"	"	"	" 601	"	0 4 1/2	0 14 0			"	..	"	
"	"	"	" 600	"	0 9	0 3 9			"	..	"	
				Total ..	2 36 1/2	4 7 9						
"	36	Do.	" 17	Government	1 37	3 2 0	50 0	5 0	"	..	"	Do. do.
"	37	Do	" 417	"	0 34	0 9 6	178 0	7 0	"	..	"	Do. do.
"	38	Do.	" 489	"	4 18	1 15 6	190 0	7 0	"	..	"	Do. do.
"	"	"	" 330	"	2 11	1 9 0			"	..	"	
"	"	"	" 331	"	5 2 1/2	4 5 0	300 0	4 0	"	..	"	Do. do.
"	39	Do	" 321	"	18 35	4 0 0			"	..	"	
"	"	"	" 328	"	15 1	3 0 0			"	..	"	
				Total ..	41 9 1/2	12 14 0						
"	40	Do.	" 292	Government	1 18	0 10 6						
"	"	"	" 294	"	3 25	1 6 0	100 0	4 0	"	..	"	Do. do.
"	"	"	" 300	"	0 17	1 3 6			"	..	"	
"	"	"	" 307	"	1 5	0 11 0			"	..	"	
				Total ..	6 20	3 14 0						
"	41	Do.	" 344	Government	1 18	0 9 0	70 0	4 0	"	..	Mortgagor	Do. do.
"	"	"	" 346	"	1 3	0 12 0			"	..	"	
				Total ..	2 21	1 5 0						
"	42	Do.	" 383	Government	1 37	2 6 0	200 0	0 9	"	Interest on Rs 50 only at Re 1 per cent. per mensem	Mortgagee.	Mortgagee's possession to continue till payment of debt in full
"	"	"	" 407	"	0 38	0 10 0			"	..	"	
				Total ..	2 35	3 0 0						
"	43	Do.	" 383	Government.	0 38	1 3 0	100 0	9 0	"	..	"	Mortgagee's possession to continue till payment of debt
"	44	Do.	" 242	"	24 12	10 0 0	600 0	16 0	"	Interest on Rs 100 only at Re 1 per cent. per mensem	"	Mortgagee's possession to continue till payment of debt in full
"	"	"	" 289	"	37 37	14 0 0			"	..	"	
				Total ..	62 9	24 0 0						
"	45	Do.	Portion of 16	Government	0 13	0 6 6	50 0	5 0	"	..	"	Mortgagee's possession to continue till payment of debt.
"	46	Do.	" 387	"	4 20	4 12 6	600 0	7 0	"	..	"	Do. do.
"	47	Do	" 344	"	1 14	0 9 6	38 0	5 0	"	..	Mortgagor	Do. do.
"	48	Do.	" 387	"	4 20	4 12 6	50 0	7 0	"	..	Mortgagee	Do. do.
"	49	Do.	" 69	"	1 22	1 0 0	30 0	1 0	Mortgagor.	1 8 0	Mortgagee.	If the debt is not paid in full within the date fixed, the land is to be sold in satisfaction
"	50	Do.	" 391	"	2 25	3 0 0	50 0	2 0	Mortgagee	..	"	If the debt is not paid within the date fixed, the land is to be sold in satisfaction.
"	51	Do.	" 163	"	0 10	0 8 0	100 0	7 0	"	..	Mortgagee	Mortgagee's possession to continue till payment of debt.
"	"	"	" 166	"	0 31	0 8 0			"	..	"	
				Total ..	1 1	0 11 0						
"	52	Do.	" 479	Government.	0 30	0 10 0	75 0	2 0	Mortgagor	1 4 0	Mortgagor.	If the debt is not paid in full within the date fixed, the land is to be sold in satisfaction.
"	53	Do.	" 70	"	1 23 1/2	2 7 4	50 0	4 0	Mortgagee	..	Mortgagee	Mortgagee's possession to continue till payment of debt.
"	54	Do.	" 66	"	3 2	2 10 6	120 0	6 0	"	..	"	Do. do.
"	55	Do.	" 102	"	1 0	1 8 0	100 0	6 0	"	..	"	Do. do.
"	56	Do.	Portion of 74	"	4 0	3 5 9	600 0	10 0	"	..	"	Do. do.
"	"	"	" 87	"	1 35	1 13 0			"	..	"	
				Total ..	5 35	5 2 9						
"	57	Do	" 438	Government	1 33	1 8 0	100 0	5 0	"	..	"	Do. do.
"	58	Do.	" 10	"	2 26	1 15 0	260 0	7 0	"	..	"	If the debt is not paid within the date fixed, the land is to be sold in satisfaction.
"	59	Do.	" 87	"	2 20	1 14 0	150 0	7 0	"	..	"	Do. do.
"	"	"	" 479	"	3 9	0 9 0			"	..	"	
				Total ..	4 29	2 7 0						

APPENDIX M—continued.

Date of transaction.	Number.	Villages.	Survey Number.	Land, in Am or Govern-ment.	Arable Acres.	Assess-ment.	Amount of debt incurred.	For what term.	Land to be in whose possession.	Interest payable per cent. per mensem.	Government assessment to be paid by	Penalty on non-payment within date fixed, or any other condition.
1	2	3	4	5	6	7	8	9	10	11	12	13
					A. g.	Rs. a. p.	Rs. a.	Y. m.		Rs. a. p.		
1891-85	60	Khed	Portion of 10	Government	0 34	0 10 0	280 0	7 0	Mortgagee	...	Mortgagee	Mortgagee's possession to continue till payment of debt.
"	81	Do.	" 159	"	7 27	3 15 0	300 0	1 0	"	"	"	Do. do.
"	82	Do.	" 384	"	1 25	1 15 0	400 0	7 0	"	"	"	Do. do.
"	83	Do.	" 488	"	0 30	0 14 0	78 8	10 0	"	"	"	Do. do.
"	84	Do.	" 226	"	14 0	3 42 0	235 0	2 0	"	"	"	If the debt is not paid within the date fixed, the land is to be sold in satisfaction.
"	65	Do.	" 348	"	3 24	3 4 3	100 0	10 0	"	"	"	Mortgagee's possession to continue till payment of debt.
"	66	Do.	" 398	"	6 37	3 12 0	50 0	4 0	"	"	"	Do. do.
"	67	Do.	" 460	"	0 18	0 8 0	30 0	2 0	"	"	"	Do. do.
"	68	Do.	" 488	"	2 9	2 14 0	400 0	5 0	"	"	Mortgagee	Do. do.
"	69	Do.	" 75	"	1 18	1 13 0	200 0	5 0	"	"	"	Do. do.
"	70	Do.	" 405	"	7 35	6 2 0	400 0	1 0	"	"	"	Do. do.
"	71	Do.	" 466	"	1 19	2 2 0	200 0	1 0	"	"	"	Do. do.
"	72	Do.	" 484	"	0 17	0 8 6	200 0	7 0	"	"	"	Do. do.
				Total	0 56	1 2 9	287 8					
"	73	Do.	Portion of 403	Government	2 34	4 0 0	300 0	2 0	"	"	"	Do. do.
"	74	Do.	" 22	"	17 39	8 0 0	300 0	10 0	"	"	"	Do. do.
				Total	9 10	9 0 0						
"	75	Do.	Portion of 68	Government	2 26	3 1 0	99 0	1 0	"	"	"	Do. do.
"	76	Do.	" 572	"	2 16	2 7 0	100 0	1 0	"	"	"	Do. do.
				Total	3 30	4 2 0						
"	77	Do.	Portion of 153	Government	4 3	3 1 0	250 0	2 0	"	"	"	Do. do.
			" 154	"	5 0	3 7 0						
				Total	9 3	6 3 0						
"	78	Do.	" 393	Government	1 24	1 13 0	175 0	1 0	"	"	"	Do. do.
"	79	Do.	" 589	"	1 16	0 9 0	200 0	11 0	"	"	"	Do. do.
			" 602	"	1 20	1 13 4						
				Total	2 36	2 8 4						
"	80	Do.	" 69	Government	0 38	0 18 0	100 0	1 0	"	"	"	Do. do.
"	81	Do.	" 407	"	0 34	0 1 0	31 0	21 0	"	"	Mortgagee	Do. do.
"	82	Do.	" 633	"	0 32	1 8 0	200 0	3 0	"	"	"	Do. do.
"	83	Do.	" 499	"	0 29	0 12 0	800 0	10 0	"	"	"	Do. do.
			" 505	"	7 38	6 8 0						
				Total	8 27	7 4 0						
"	84	Do.	" 544	Government	0 15	0 8 0	50 0	2 0	"	Interest on Rs. 30 only at Rs. 2-5-8 per cent. per mensem.	Mortgagee	Mortgagee's possession to continue till payment of debt in full.
			" 545	"	0 18	0 3 0						
				Total	0 31	0 9 0						
"	85	Do.	" 163	Government	3 29	3 0 0	200 0	0 4	Mortgagee	1 0 0	"	If the debt is not paid in full within the date fixed, the land is to be sold in satisfaction.
"	86	Do.	" 162	"	0 32	0 42 6	135 0	5 0	Mortgagee	...	Mortgagee	If the debt is not paid within the date fixed, the land is to be sold in satisfaction.
"	87	Do.	" 536	"	0 14	0 9 0	36 0	2 0	"	"	Mortgagee	Do. do.
"	88	Do.	" 87	"	4 19	4 2 0	949 0	7 0	"	"	Mortgagee	Do. do.
"	89	Do.	" 81	"	1 13	1 9 0	45 0	5 0	"	"	"	Mortgagee's possession to continue till payment of debt.
"	90	Do.	" 398	"	1 39	2 4 0	100 0	1 0	Mortgagee	1 8 0	Mortgagee	If the debt is not paid in full within the date fixed, the land is to be made over to the mortgagee.
			" 434	"	0 25	0 10 0						
				Total	3 28	2 14 0						
"	91	Do.	Portion of 438	Government	1 28	1 8 0	230 0	9 0	Mortgagee	...	Mortgagee	Mortgagee's possession to continue till payment of debt.
			" 440	"	1 18	1 2 0						
				Total	3 1	2 10 0						
"	92	Do.	" 422	Government	3 39	3 5 4	150 0	15 0	"	"	"	Mortgagee's possession to continue till payment of debt, the land, however, is not to be redeemed within 15 years.
"	93	Do.	Portion of 437	"	1 4	1 1 0	200 0	7 0	"	"	"	Mortgagee's possession to continue till payment of debt.
"	94	Kamān	" 77	"	18 30	9 5 4	200 0	1 0	"	1 0 0	Mortgagee	Mortgagee's possession to continue till payment of debt in full.
"	95	Do.	" 17	"	3 0	3 0 0	400 0	14 0	"	"	Mortgagee	Mortgagee's possession to continue till payment of debt.
"	96	Do.	" 37	"	1 15	1 8 0	50 0	14 0	"	"	"	Do. do.
"	97	Do.	" 8	"	0 23	1 6 0	23 0	7 0	"	"	"	Do. do.
"	98	Do.	" 22	"	0 24	1 1 8	13 0	10 0	"	"	"	Do. do.
"	99	Do.	" 8	"	0 36	0 5 6	250 0	7 0	"	"	"	Do. do.
			" 5	"	1 37	2 5 6						
				Total	2 33	2 11 0						

APPENDIX M—continued.

Date of transaction.	Number.	Villages.	Survey Number	Land, Indm or Government.	Arable Acres.	Assessment.	Amount of debt incurred	For what term	Land to be in whose possession	Interest payable per cent. per mensem.	Government assessment to be paid by	Penalty on non payment within date fixed, or any other condition.
1	2	3	4	5	6	7	8	9	10	11	12	13
					A. G.	Rs. a. p.	Rs. a.	Y m.		Rs. a. p.		
1884-85	100	Kaman	Portion of 22	Government	2 0	1 11 0	75 0	1 0	Mortgagee		Mortgagee	Mortgagee's possession to continue till payment of debt.
"	101	Do.	" 88	"	8 7 1/2	6 12 0	250 0	2 0	Mortgagor	1 0 0	Mortgagor	If the debt is not paid in full within the date fixed, the land is to be sold in satisfaction.
"	102	Do.	" 88	"	8 7 1/2	6 12 0	200 0	3 0	"	"	"	Annual instalment of Rs 25, falling which interest at 12 annas per cent per mensem is to be charged until the debt is liquidated.
"	108	Do.	Portion of 5	"	2 27 5 36 1 21	1 0 0 6 12 0 2 4 0	950 0	9 0	"	1 0 0	"	Mortgagor to pay interest until the debt is liquidated in full
				Total	10 4	10 0 0						
"	104	Kurvandi	Portion of 180	Government	3 9	3 6 0	30 0	1 0	Mortgagee		"	Mortgagee's possession to continue till payment of debt.
"	105	Do.	" 92	"	1 2 1/2	1 5 0	40 0	0 6	"	"	Mortgagee	Do do
"	106	Do.	" 134	"	1 18	1 9 8	50 0	1 0	"	"	"	Do do
"	107	Do.	" 211	"	0 30 1/2	1 3 6	50 0	1 0	"	"	Mortgagor	Do do
"	108	Do.	" 142	"	0 20	0 8 0	25 0	1 0	"	"	"	Do do
"	109	Do.	" 161	"	23 13	12 0 0	75 0	5 0	"	"	Mortgagee	Do do
"	110	Do.	" 134	"	4 16	4 13 0	200 0	2 0	"	"	"	Do do
"	111	Do.	Portion of 93	"	8 5	3 5 6	40 0	0 9	"	"	Mortgagor	Do do
"	112	Do.	" 125	"	3 0	3 0 0	60 0	5 0	"	"	Mortgagee	Do do
"	113	Do.	" 180	"	2 6	2 10 0	30 0	0 9	"	"	"	Do do
"	114	Salgaon	" 62	"	4 28 1/2	2 8 0	100 0	1 0	"	"	"	Do do
"	115	Do.	" 62	"	4 28 1/2	2 8 0	100 0	1 0	"	"	"	Do do
"	116	Do.	" 5	"	2 80	3 0 0	100 0	7 0	"	"	"	Do do
"	117	Do.	" 5	"	2 80	3 0 0	100 0	7 0	"	"	"	Do do
"	118	Do.	" 13	"	13 33	9 0 0	700 0	15 0	"	"	"	If the debt is not paid within the date fixed, the land is to be sold in satisfaction
"	119	Do.	Portion of 80	"	4 3	3 4 0	200 0	6 0	"	"	"	Mortgagee's possession to continue till payment of debt.
"	120	Do.	" 4	"	1 28 1/2	1 12 0	100 0	5 0	"	"	"	Do do
"	121	Do.	" 65	"	12 14	10 0 0	700 0	15 0	"	"	"	Do do
"	122	Do.	Portion of 5	"	0 86	1 0 0	85 0	7 0	"	"	"	Do do
"	123	Do.	" 80	"	2 1 1/2	1 10 0	150 0	5 0	"	"	"	Do do
"	124	Do.	" 5	"	1 33	2 0 0	200 0	6 0	"	"	"	Do do
"	125	Do.	" 32	"	6 6	4 5 0	365 0	15 0	"	"	"	Do do
"	126	Do.	" 5	"	2 80	3 0 0	300 0	7 0	"	"	"	Do do
"	127	Do.	" 66	"	11 30	5 0 0	100 0	10 0	"	"	"	Do do
"	128	Do.	" 32	"	6 5	4 5 4	100 0	2 0	"	"	"	Do do
"	129	Do.	" 79	"	15 0	16 0 0	600 0	7 0	"	"	"	Do do
"	130	Padi	Portion of 96	"	5 32	3 4 0	134 0	7 0	"	"	"	Do do
"	131	Do.	" 78	"	1 25	1 10 0	30 0	0 6	Mortgagor	1 0 0	Mortgagor	Mortgagor to pay interest until the debt is liquidated in full.
"	132	Do.	" 74	"	5 33	1 10 3	100 0	5 0	Mortgagee	"	Mortgagee	Mortgagee's possession to continue till payment of debt.
"			" 75	"	8 1	4 10 8						
				Total	13 34	6 5 4						
"	133	Do.	" 94	Government	1 16	1 5 0	250 0	3 0	"	"	Mortgagor	If the debt is not paid within the date fixed, the land is to be sold in satisfaction.
"			" 97	"	1 15	4 10 0						
				Total	2 31	5 15 0						
"	134	Do.	" 76	Government.	1 3	1 4 0	75 0	10 0	"	"	Mortgagee	Mortgagee's possession to continue till payment of debt.
"	135	Do.	" 76	"	2 5 1/2	2 7 0	75 0	1 0	Mortgagor	1 0 0	Mortgagor	If the debt is not paid in full within the date fixed, interest is to be charged at Rs 1-8-0 per cent per mensem, or the land sold in satisfaction.
"	136	Do.	" 85	"	7 0	7 0 0	25 0	2 0	"	2 0 0	"	If the debt is not paid in full within the date fixed, the land is to be sold in satisfaction.
"	137	Do.	" 3	"	3 19	2 8 0	1,000 0	10 0	Mortgagee.	"	Mortgagee	If the debt is not paid within the date fixed, the land is to be sold in satisfaction.
"			" 98	"	2 20	1 8 0						
"			" 8	"	2 37	3 12 0						
"			" 15	"	2 38	2 8 0						
"			" 16	"	3 27	3 0 0						
				Total	15 21	13 4 0						
"	138	Do.	" 7	Government	1 20	1 0 0	20 0	7	"	"	"	Mortgagee's possession to continue till payment of debt.
"	139	Do.	" 24	"	3 21	3 8 0	350 0	5 0	"	"	"	Do do
"			" 25	"	13 20	12 0 0						
				Total	23 7	15 8 0						
"	140	Do.	" 24	Government.	3 27	3 5 0	75 0	5 0	"	"	"	Do do
"	141	Do.	" 73 77	"	3 0	3 6 0	100 0	5 0	"	"	"	Do do
				Total	4 39	5 5 0						
"	142	Thugaon	" 25	Government.	9 23	8 6 0	100 0	2 0	"	"	Mortgagor	Do do
"	143	Bahul	Portion of 15	"	3 0	2 6 0	20 0	4 0	"	"	Mortgagee	Do do
"			" 87	"	3 28	3 11 0	450 0	6 6	"	"	"	Do do
"	144	Do.	" 42	"	5 19	3 6 0						
				Total	6 7	7 2 0						

APPENDIX M—continued.

Date of trans- action	Num- ber.	Villages	Survey Number.	Land, Inam or Govern- ment	Arable Acres.	Assess- ment.	Amount of debt incurred	For what term.	Land to be in whose possession.	Interest payable per cent per mensem.	Government assessment to be paid by	Penalty on non-payment within date fixed, or any other condition.
1	2	3	4	5	6	7	8	9	10	11	12	13
					A. g.	Rs. a. p.	Rs. a.	Y. m.		Rs. a. p.		
1384-85	145	Bahul	Portion of 135	Government	8 84	2 12 0	60 0	5 0	Mortgagee	...	Mortgagee	Mortgagee's possession to continue till payment of debt.
"	146	Do.	16	"	4 33	6 9 0	200 0	10 0	"	"	"	Do.
"	147	Do.	87	"	2 9	1 0 0	13 12	2 0	"	"	"	Do.
"	148	Do.	Portion of 7	"	0 2 2	0 2 0			"	"	"	Do.
"			10	"	0 20 1	1 5 0			"	"	"	Do.
"			18	"	0 17 2	0 4 0	131 8	5 0	"	"	"	Do.
				Total	1 0 2	1 11 0						
"	149	Do.	" 150	Government	7 26	5 8 0	100 0	1 0	"	"	"	Do.
"			" 130	"	5 20	2 13 0			"	"	"	Do.
"	150	Do.	" 114	"	2 36	0 18 3	93 0	3 0	"	"	"	If the debt is not paid within the date fixed, the land is to be sold in satisfaction.
"			" 117	"	3 13	1 2 0			"	"	"	Do.
				Total	11 29	4 12 3						
"	151	Do.	" 1	Government	0 12	0 8 0	6 0	5 0	"	"	"	Mortgagee's possession to continue till payment of debt.
"	152	Do.	" 92	"	7 39 1	6 5 4	600 0	10 0	"	"	"	Do.
"	153	Do.	" 33	"	1 7	1 10 9	275 0	10 0	"	"	"	Do.
"			" 56	"	1 11	1 6 6			"	"	"	Do.
				Total	2 13	3 1 2						
"	154	Do.	" 33	Government	2 14	3 0 9	300 0	5 0	"	"	"	Do.
"	155	Do.	" 83	"	2 14	2 9 9	150 0	2 0	"	"	"	Do.
"	156	Do.	" 146	"	8 16	1 13 0	25 0	4 0	"	"	"	Do.
"	157	Do.	Portion of 38	"	2 22 1	2 3 0	200 0	5 0	"	"	"	Do.
"			" 39	"	1 20	2 8 0			"	"	"	Do.
				Total	4 2 2	4 10 0						
"	158	Do.	" 35	Government	2 31	5 10 0	200 0	4 0	"	"	"	If the debt is not paid within the date fixed, the land is to be sold in satisfaction.
"	159	Do.	" 34	"	0 25 2	1 7 0	130 0	3 0	"	"	"	Do.
"	160	Do.	" 95	"	1 10	1 1 8	170 0	7 0	"	"	"	Do.
"	161	Do.	" 133	"	9 15	8 15 0	400 0	10 0	"	"	"	Mortgagee's possession to continue till payment of debt.
"	162	Do.	" 157	"	20 18	10 0 0	300 0	2 0	"	"	"	Do.
"	163	Do.	Portion of 58	"	1 21	1 6 0	30 0	2 0	"	"	"	Do.
"	164	Do.	" 34	"	2 15 1	3 13 4	600 0	2 0	"	"	"	Do.
"	165	Do.	" 127	"	5 13 1	2 10 6	150 0	5 0	"	"	"	Do.
"	166	Do.	" 34	"	1 4	1 12 0	450 0	10 0	"	"	"	Do.
"	167	Do.	" 34	"	1 4	1 12 0	100 0	3 0	"	"	"	Do.
"	168	Do.	" 153	"	5 14	4 2 6	175 0	6 0	"	"	"	Do.
"	169	Do.	" 56	"	1 27	2 1 5	40 0	1 0	"	"	"	Do.
"	170	Do.	" 7	"	0 2 1	0 2 0			"	"	"	Do.
"			" 13	"	0 20 1	0 6 0	100 0	3 0	"	"	"	Do.
				Total	0 22 2	0 8 0						
"	171	Do.	" 7	Government	0 2 1	0 2 0	30 0	1 0	"	"	"	Do.
"			" 13	"	0 17 2	0 4 0			"	"	"	Do.
				Total	0 20 1	0 6 0						
"	172	Do.	" 73	Government	2 4	1 8 0	50 0	4 6	"	"	"	Do.
"	173	Do.	" 56	"	2 22	2 13 6	20 0	1 0	"	"	"	If the debt is not paid within the date fixed, the land is to be sold in satisfaction.
"	174	Do.	" 4	"	0 20	0 8 0	37 12	7 0	"	"	"	Do.
"			" 5	"	0 21	0 6 0			"	"	"	Do.
				Total	1 1	0 14 0						
"	175	Chás	46	Government	0 29 1	1 3 1	30 0	5 0	"	"	"	Mortgagee's possession to continue till payment of debt.
"	176	Do.	Portion of 34	"	4 14	3 0 8	100 0	3 0	Mortgagor.	0 12 0	Mortgagor.	Interest to be paid until the debt is liquidated
"	177	Do.	" 41	"	0 15	0 6 0	100 0	4 0	"	"	"	Annual instalment of Rs. 25, failing which interest is to be charged at 12 annas per cent per mensem
"	178	Do.	127	"	0 10 1	0 7 3	40 0	4 0	"	2 0 0	"	If the debt is not paid in full within the date fixed, the land is to be sold in satisfaction.
"	179	Do.	Portion of 220	"	3 12	1 8 0	530 0	9 0	Mortgagee.	...	Mortgagee.	Mortgagee's possession to continue till payment of debt.
"	180	Do.	" 243	"	2 9	1 8 0	145 0	10 0	"	Inte rest on Re 45 only at Rs 3 percent per mensem.	"	Do. do. in full.
"	181	Do.	" 149	"	1 7	1 0 9	50 0	3 0	"	"	"	Mortgagee's possession to continue till payment of debt.
"	182	Do.	" 256	"	0 25	1 0 0	575 0	6 0	"	"	"	Do.
"	183	Do.	" 255	"	1 38	2 14 0	400 0	5 0	"	"	"	If the debt is not paid within the date fixed, the land is to be sold in satisfaction.
"			" 271	"	3 10	4 12 8			"	"	"	Do.
				Total	5 8	7 10 3						
"	184	Do.	Portion of 47	Government	6 5	2 8 0	125 0	5 0	"	"	"	Mortgagee's possession to continue till payment of debt.
"	185	Do.	" 78	"	8 36	1 5 8	60 0	10 0	"	"	"	Do.
"			" 79	"	0 33	8 5 4			"	"	"	Do.
				Total	10 29	4 11 0						

APPENDIX M—continued.

Date of transaction.	Number	Villages.	Survey Number.	Land, Inam, or Government	Arable Acres.	Assessment.	Amount of debt incurred	For what term.	Land to be in whose possession.	Interest payable per cent. per mensem.	Government assessment to be paid by	Penalty on non payment within date fixed, or any other condition.
1	2	3	4	5	6	7	8	9	10	11	12	13
					A. g	Rs. a. p	Rs. a. p	Y. m.		Rs. a. p		
1884-85	186	Chás ...	Portion of 154	Government	1 4	1 2 6	150 0	12 0	Mortgagee	Interest on Rs 26 only at Rs 1 per cent per mensem.	Mortgagee	Mortgagee's possession to continue till payment of debt in full.
"	187	Do. ...	285	"	6 0	5 5 0	200 0	10 0	"	"	"	Mortgagee's possession to continue till payment of debt.
"	188	Do. ...	261	"	0 13	0 6 0	85 0	1 0	"	"	"	Do. do.
"	189	Do. ...	80	"	1 4	2 8 0	60 0	5 0	"	"	"	Do. do.
"	190	Do. ...	24	"	8 16	1 0 0	26 0	4 0	"	"	"	Do. do.
"	191	Do. ...	8	"	8 7	11 12 0	400 0	20 0	"	Interest on Rs. 150 only at Rs 1 per cent per mensem.	"	Mortgagee's possession to continue till payment of debt in full.
"	192	{ Pimpalgaon, Taraf Khed. }	12 13	"	4 23 3 1	4 8 0 1 11 0	200 0	10 0	"	"	"	Mortgagee's possession to continue till payment of debt.
				Total	7 29	5 14 0						
"	193	Do. ...	297	Government	20 10	24 0 0	800 0	5 0	"	"	"	Do. do.
"	194	Do. ...	Portion of 44	"	1 39	1 1 6	300 0	10 0	"	"	"	Do. do.
			45	"	2 11½	1 5 6						
				Total	4 10½	2 7 0						
"	195	Do. ...	44	Government	1 39	1 1 6	300 0	10 0	"	"	"	Do. do.
			45	"	2 11½	1 5 6						
				Total	4 10½	2 7 0						
"	196	Do. ...	161	Government	1 34	0 14 0	300 0	5 0	"	"	"	Do. do.
			152	"	0 33	0 9 1						
			118	"	17 34	6 0 0						
				Total	20 21	7 7 1						
"	197	Do. ...	Portion of 63	Government	7 26	4 0 0	80 0	1 0	"	"	"	Do. do.
"	198	Do. ...	49	"	2 31	2 8 0	60 0	7 0	"	Interest on Rs 20 only at Rs 1 0 0 per cent per mensem.	"	Mortgagee's possession to continue till payment of debt in full.
"	199	Do. ...	291	"	6 19	7 6 0	75 0	1 0	"	"	"	Mortgagee's possession to continue till payment of debt.
"	200	Do. ...	Portion of 189	"	2 8	2 10 9	500 0	5 0	"	"	"	Do. do.
			302	"	1 8	2 5 7						
				Total	8 16	5 0 4						
"	201	Do. ...	9	Government	3 12	3 2 8	400 0	10 0	"	"	"	Do. do.
"	202	Chincholi	109	"	4 22	1 18 0	50 0	1 0	"	"	"	If the debt is not paid within the date fixed, the land is to be sold in satisfaction.
"	203	Do. ...	Portion of 98	"	7 39½	3 8 0	100 0	7 0	"	"	"	Mortgagee's possession to continue till payment of debt.
"	204	Do. ...	100	"	4 22	1 18 0	100 0	2 0	"	"	"	Do. do.
"	205	{ Khar pudi, Taraf Khed. }	36	"	1 5	1 1 6	100 0	2 0	Mortgagor	1 10 8	Mortgagor.	If the debt is not paid within the date fixed, the land is to be sold in satisfaction.
"	206	Do. ...	5	"	1 20	1 8 0	25 0	2 0	"	2 0 0	"	Do. do.
"	207	Do. ...	Portion of 48	"	0 23	0 8 0	80 0	1 0	"	2 0 0	"	Do. do.
"	208	Do. ...	89	"	3 3	1 14 0	125 0	10 0	Mortgagee.	"	Mortgagee	Mortgagee's possession to continue till payment of debt.
"	209	Do. ...	45	"	6 33	7 6 0	550 0	4 0	"	"	"	Do. do.
"	210	Do. ...	41	"	14 23	13 0 6	900 0	4 0	"	"	"	Do. do.
"	211	Do. ...	23	"	4 17	7 15 0	500 0	5 0	"	"	"	Do. do.
			29	"	2 0	2 2 0						
				Total	6 17	10 1 0						
"	212	Do. ...	28	Government.	4 17	7 15 0	500 0	5 0	"	"	"	Do. do.
			29	"	2 0	2 2 0						
				Total	6 17	10 1 0						
"	213	Do. ...	31	Government	2 3	2 2 0	250 0	2 0	"	"	"	Do. do.
			32	"	3 3	3 2 0						
				Total	5 6	5 4 0						
"	214	Do. ...	43	Government.	0 15	0 7 9	300 0	10 0	"	"	"	If the debt is not paid within the date fixed, the land is to be sold in satisfaction.
			50	"	0 33	0 10 9						
				Total	1 13	1 2 6						
"	215	Sidhegavhan	22	Government	7 37	5 0 0	115 0	5 0	"	"	"	Mortgagee's possession to continue till payment of debt.
"	216	Chákar	Portion of 84	"	9 37	1 13 0	100 0	5 0	"	"	"	If the debt is not paid in full within the date fixed, the land is to be sold in satisfaction, and should there be any loss it is to be made good by the mortgagor.
"	217	Do. ...	173	"	1 8	2 7 0	25 0	1 0	"	2 0 0	"	If the debt is not paid in full within the date fixed, the land is to be sold in satisfaction.
			200	"	1 30½	1 14 0						
				Total	2 38½	4 5 0						

APPENDIX M—continued.

Date of transaction.	Number	Villages.	Survey Number.	Land, Inám, or Govern-ment.	Arable Acres.	Assess-ment.	Amount of debt incurred.	For what term.	Land to be in whose possession.	Interest payable per cent. per mensem.	Government assessment to be paid by	Penalty on non-payment within date fixed, or any other condition.
2	3	4	5	6	7	8	9	10	11	12	13	
					A. G.	Rs. a p	Rs. a. Y. m.			Rs. a. p		
1894-95	218	Chákan	Portion of 159	Government.	13 29	6 8 0	100 0 2 0	2 0	Mortgagee	..	Mortgagee.	If the debt is not paid within the date fixed, the land is to be sold in satisfaction.
"	219	Do.	" 177	"	0 14	0 8 6	88 8 7 0	7 0	"	Interest on Rs. 25 only at Rs. 1 per cent. per mensem.	"	If the debt is not paid in full within the date fixed, the land is to be sold in satisfaction.
"	220	Do.	" 237	"	0 26	1 5 4	25 0 3 0	3 0	"	..	"	If the debt is not paid within the date fixed, the land is to be sold in satisfaction.
"	221	Do.	" 148	"	1 15½	2 10 0	20 0 0 6	0 6	"	1 0 0	"	If the debt is not paid in full within the date fixed, the land is to be sold in satisfaction.
"	222	Do.	" 21	"	2 16	2 8 0	83 0 0 6	0 6	"	1 0 0	"	Do. do.
"	223	Do.	" 297	"	1 21½	2 11 0	75 0 1 0	1 0	"	..	"	If the debt is not paid within the date fixed, the land is to be sold in satisfaction.
"	224	Do.	" 303	"	0 12	0 8 6	40 0 2 0	2 0	Mortgagor.	1 0 0	Mortgagor	If the debt is not paid in full within the date fixed, the land is to be sold in satisfaction.
"	225	Do.	{ 89 278	"	80 1 15 12	22 0 0 19 8 0	2,500 0 0 6	0 6	Mortgagee.	..	"	If the debt is not paid within the date fixed, the land is to be sold in satisfaction.
				Total	45 18	41 8 0						
"	226	Do.	140	Government	7 31	7 8 0	50 0 0 4	0 4	"	1 0 0	Mortgagee.	If the debt is not paid in full within the date fixed, the land is to be sold in satisfaction.
"	227	Do.	Portion of 173	"	1 8	2 7 0	275 0 1 0	1 0	"	..	"	Mortgagee's possession to continue till payment of debt.
"	228	Do.	" 191	"	1 3	2 14 0	250 0 6 0	6 0	"	..	Mortgagor.	If the debt is not paid within the date fixed, the land is to be sold in satisfaction, and should there be any loss the amount is to be made good by the mortgagor.
"	229	Do.	{ 221 297	"	5 19 0 26	6 10 8 1 6 4	175 0 3 0	3 0	"	..	"	Do. do.
				Total	6 5	8 0 0						
"	230	Do.	" 181	Inám Government.	7 37½	4 8 0	185 0 4 0	4 0	"	..	Mortgagee	Do. do.
"	231	Do.	{ 393 895	"	0 24 0 36 1 4	2 2 0 0 10 0 1 14 0	100 0 5 0	5 0	"	Interest on Rs. 25 only at Rs. 2 per cent. per mensem	Mortgagor	Do. do.
				Total	2 24	4 10 0						
"	232	Do.	285	Government.	23 20	15 0 0	165 0 7 0	7 0	"	1 1 2	"	Interest is to be paid until the debt is liquidated, failing which the land is to be sold in satisfaction, and should there be any loss the amount is to be made good by the mortgagor.
"	233	Do.	140	"	7 31	7 8 0	787 0 6 0	6 0	"	..	"	If the debt is not paid within the date fixed, the land is to be sold in satisfaction.
"	234	Do.	{ 311 313	"	5 30½ 0 25½	4 4 0 0 11 0	400 0 5 0	5 0	"	..	Mortgagee	Do. do.
				Total	6 16½	4 15 0						
"	235	Do.	" 34	Government.	4 20½	3 12 0	100 0 7 0	7 0	"	..	Mortgagor.	Do. do.
"	236	Do.	" 291	"	1 28	4 1 0	400 0 10 0	10 0	"	Interest on Rs. 100 only at 12 annas per cent per mensem.	"	If the debt is not paid in full within the date fixed, the land is to be sold in satisfaction.
"	237	Do.	" 291	"	2 23	8 3 0	100 0 1 0	1 0	"	..	"	If the debt is not paid within the date fixed, the land is to be sold in satisfaction, and should there be any loss the amount is to be made good by the mortgagor.
"	238	Do.	" 151	"	2 27	6 8 0	25 0 0 1	0 1	"	1 8 0	"	If the debt is not paid in full within the date fixed, the land is to be sold in satisfaction, and should there be any loss the amount is to be made good by the mortgagor.
"	239	Do.	" 49	"	7 22	8 11 0	200 0 2 0	2 0	"	..	Mortgagee	If the debt is not paid within the date fixed, the land is to be sold in satisfaction.
"	240	Do.	{ 882 883	"	1 10 1 17½	0 12 10 1 8 0	800 0 3 0	3 0	"	..	"	Do. do.
				Total	2 83½	2 4 10						
"	241	Do.	{ 182 183 177	Government	0 36 1 33½ 0 86	1 0 0 8 7 0 0 14 4	999 0 10 0	10 0	"	..	Mortgagor	Do. do. and should there be any loss the amount is to be made good by the mortgagor.
				Total	3 25½	6 14 4						
"	242	Do.	" 221	Government	5 19	6 10 8	100 0 5 0	5 0	"	..	Mortgagee.	If the debt is not paid within the date fixed, the land is to be sold in satisfaction.
"	243	Do.	" 177	"	2 4	3 8 0	20 0 5 0	5 0	"	..	"	Do. do.
"	244	Do.	" 328	"	2 1	1 15 0	75 0 1 0	1 0	"	..	Mortgagor.	Do. do. and should there be any loss the amount is to be made good by the mortgagor.
"	245	Do.	" 323	"	2 0	1 15 0	75 0 1 0	1 0	"	..	"	Mortgagee's possession to continue till payment of debt.

APPENDIX M—continued.

Date of transaction	Number.	Villages.	Survey Number	Land, Inam or Government.	Aralde Acres.	Assessment.	Amount of debt incurred.	For what term.	Land to be in whose possession	Interest payable per cent per mensem	Government assessment to be paid by	Penalty on non-payment within date fixed, or any other condition
1	2	3	4	5	6	7	8	9	10	11	12	13
					A g	Rs. a p	Rs. a.	Y. m		Rs a p		
1864-85	248	Cháson	Portion of 271	Government.	5 20	2 12 0	50 0	3 0	Mortgagee	..	Mortgagor.	If the debt is not paid within the date fixed, the land is to be sold in satisfaction.
"	247	Do.	" 877	"	1 14	8 7 0	82 0	0 5	"	"	"	Do. do
"	248	Do.	" 8	"	0 3	0 4 4	8 2	4 0	"	"	"	Do. do
"	249	Do.	" 390	"	0 18	1 1 0	13 0	4 0	"	"	"	Do. do
"	250	Do.	Portion of 296	"	0 14	0 11 0	5 0	0 9	Mortgagor	1 15 3	"	and should there be any loss the amount is to be made good by the mortgagor.
"	251	Salu	" 14	"	8 28	11 0 0	180 0	3 0	"	0 10 0	"	If the debt is not paid in full within the date fixed, the land is to be sold in satisfaction.
"	252	Do.	" 43	"	0 11	0 12 9	125 0	3 0	Mortgagee	..	Mortgagee	Interest is to be paid until the amount is liquidated.
"	253	Do.	" 8	"	4 5	5 14 8	200 0	12 0	"	"	"	Mortgagee's possession to continue till payment of debt.
"	254	Do.	" 76	"	2 36	3 10 0	500 0	20 0	"	"	"	Do. do
"			" 78	"	2 15	5 4 0			"	"	"	Do. do
"				Total	6 11	8 14 0						
"	255	Do.	" 43	Government	16 19	10 5 0	200 0	1 0	"	"	"	Do. do
"	256	Do.	" 14	"	2 49	11 0 0	750 0	13 0	"	"	"	Do. do
"	257	Do.	" 18	"	4 19	5 8 0	300 0	2 0	"	"	"	If the debt is not paid within the date fixed, the land is to be sold in satisfaction.
"	258	{ Charholi } { Khurd. }	" 64	"	9 12	6 0 0	200 0	1 0	Mortgagor	0 12 0	Mortgagor.	If the debt is not paid in full within the date fixed, the land is to be sold in satisfaction.
"			" 65	"	16 7	16 0 0						
"			" 66	"	11 28	7 0 0						
"				Total	37 7	29 0 0						
"	259	Do.	" 37	Government	1 15	1 5 6	50 0	1 0	"	1 0 0	"	Do. do
"	260	Do.	" 101	"	14 25	13 2 0	400 0	4 0	Mortgagee	..	Mortgagee.	If the debt is not paid within the date fixed, the land is to be sold in satisfaction.
"	261	Do.	" 67	"	20 21	13 0 0	225 0	6 0	"	"	"	Do. do
"			" 64	"	9 12	6 0 0	199 0	1 0	Mortgagor	0 12 0	Mortgagor.	If the debt is not paid in full within the date fixed, the land is to be sold in satisfaction.
"			" 65	"	16 7	16 0 0						
"			" 66	"	11 28	7 0 0						
"				Total	37 7	29 0 0						
"	263	Do.	" 26	Government	3 34	3 4 0	200 0	2 0	Mortgagee	..	Mortgagee	If the debt is not paid within the date fixed, the land is to be sold in satisfaction.
"			" 92	"	1 23	2 1 0						
"			" 63	"	0 39	1 0 0						
"			" 24	"	6 6	4 8 0						
"				Total	10 13	10 13 0						
"	264	Do.	" 27	Government	5 3	7 0 0	425 0	10 0	"	"	"	Mortgagee's possession to continue till payment of debt.
"	265	Do.	" 29	"	4 11	5 5 0	607 0	20 0	"	"	"	If the debt is not paid within the date fixed, the land is to be sold in satisfaction.
"	266	Do.	" 25	"	2 33	3 10 6	175 0	5 0	"	"	"	Do. do
"	267	Do.	" 29	"	4 11	5 5 0	99 0	5 0	"	"	"	Do. do
"	268	Kharpudi, Taraf Chákan	37	"	29 1	28 0 0	200 0	1 0	Mortgagor	1 0 0	Mortgagor	If the debt is not paid in full within the date fixed, the land is to be sold in satisfaction.
"	269	Do.	Portion of 44	"	3 10	4 1 0	100 0	1 0	"	1 0 0	"	Do. do
"	270	Do.	" 44	"	1 53	2 5 0	100 0	0 6	"	2 0 0	"	Do. do
"	271	Do.	" 8	"	6 25	7 7 0	25 0	0 6	"	2 5 6	"	Do. do
"	272	Do.	" 49	"	2 9	2 10 0	35 0	1 0	"	1 15 3	"	Do. do
"	273	Várála najik Bhámboli	51	"	10 39	8 0 0	39 4	1 0	Mortgagee	..	"	Mortgagee's possession to continue till payment of debt.
"	274	Do.	88	"	14 39	10 0 0	23 4	1 0	"	"	"	Do. do
"	275	Do.	Portion of 13	"	5 1	3 3 0	49 12	2 0	"	"	"	Do. do
"	276	Do.	31	"	13 24	10 3 0	199 8	4 0	"	"	"	Do. do
"	277	Do.	Portion of 13	"	5 1	8 8 0	30 0	2 0	"	"	"	Do. do
"	278	Do.	41	"	18 3	8 0 0	100 0	4 0	Mortgagor	1 0 0	Mortgagor	If the debt is not paid in full within the date fixed, the land is to be sold in satisfaction.
"	279	Golegaon	" 66	"	5 14	6 4 0	174 0	10 0	Mortgagee	..	"	Land to be redeemed after the expiry of the term, even if the debt is liquidated before the time fixed.
"	280	Do.	" 73	"	5 3	6 5 0	75 0	1 0	"	"	Mortgagee	Mortgagee's possession to continue till payment of debt.
"	281	Do.	" 73	"	5 3	6 5 0	75 0	2 0	"	"	"	Do. do
"	282	Do.	" 48	"	4 8	3 8 0	25 0	1 0	"	"	"	Do. do
"	283	Do.	" 15	"	5 15	6 0 0	175 0	2 0	"	"	Mortgagor	Do. do
"	284	Do.	" 48	"	12 18	10 3 0	75 0	3 0	"	"	Mortgagee	Do. do
"	285	Do.	" 44	"	5 26	5 0 0	115 0	7 0	"	"	"	Do. do
"	286	Do.	" 5	"	0 19	1 2 9			"	"	"	Do. do
"	288	Bhosa	" 17	"	0 17	0 6 1	170 0	1 6	Mortgagor	1 8 0	Mortgagor.	If the debt is not paid in full within the date fixed, the land is to be sold in satisfaction.
"			" 20	"	0 5	0 1 0						
"			" 27	"	0 20	0 2 6						
"				Total	1 21	1 12 4						
"	287	Do.	" 10	Government	5 33	8 11 6	1,500 0	15 0	Mortgagee.	..	"	Mortgagor to be allowed to cultivate the land from the produce of which he is to pay Rs 100 annually until the debt is liquidated, failing which the land is to be sold in satisfaction.
"			" 12	"	2 10	1 4 0						
"			" 14	"	5 23	10 0 0						
"			" 23	"	4 13	2 4 8						
"				Total	17 38	22 3 6						

APPENDIX M—continued.

Date of transaction	Number	Villages	Survey Number	Land, Inam or Government.	Arable Acres	Assessment.	Amount of debt incurred.	For what term.	Land to be in whose possession.	Interest payable per cent per mensem.	Government assessment to be paid by	Penalty on non payment within date fixed, or any other condition.
1	2	3	4	5	6	7	8	9	10	11	12	13
					A. g.	Rs. a. p.	Rs. a.	Y. m.		Rs. a. p.		
1894-95	288	Bhosa	Portion of 10 13 14 23	Government.	5 38 2 10 5 22 4 13	8 11 6 1 4 0 10 0 0 2 4 0	1,000 0	12 0	Mortgagor	...	Mortgagor.	Annual instalment of Rs. 75-0-0 for eight years and Rs. 100 for four years, failing which the land is to be sold in satisfaction
"	289	Do.	35	Government	2 7	4 10 0	85 0	0 6	Mortgagor.	1 0 0	"	If the debt is not paid in full within the date fixed, the land is to be sold in satisfaction.
"	290	Vāki Khurd,	21 Portion of 52	"	10 3	5 0 0	42 0	0 8	Mortgagor	1 4 0	Mortgagor	Do. do
"	291	Taraf Chākan Chumbh		"	7 87	8 9 4	183 0	5 0	"	"	"	"
"	292	Do.	30	"	4 12	4 8 3	200 0	2 0	"	"	"	Do. do
"	293	Do.	71	"	15 17	11 0 0	144 0	10 0	"	"	"	Do. do
"	294	Sirohi	Portion of 5	"	1 15	2 0 0	50 0	0 8	Mortgagor	0 8 0	Mortgagor	If the debt is not paid in full within the date fixed, the land is to be sold in satisfaction.
"	295	Do.	49	"	3 38	5 8 0	35 0	2 0	Mortgagor	2 5 6	Mortgagor	Do. do
"	296	Do.	103 104 109	"	6 27 1 22 0 31	7 0 0 2 3 0 1 2 0	100 0	0 4	Mortgagor	1 2 9	Mortgagor.	Do. do
"	297	Do.	47	Government	10 25	10 0 0	100 0	0 2	"	1 0 0	"	Do. do
"	298	Do.	45	"	8 33	5 8 0	48 0	1 0	Mortgagor	1 15 3	Mortgagor.	Do. do
"	299	Do.	72	Inām.	15 6	4 0 0	43 0	2 0	"	"	Mortgagor	If the debt is not paid within the date fixed, the land is to be sold in satisfaction.
"	300	Do.	Portion of 4 32	Government.	8 33	5 0 0	100 0	1 0	"	"	Mortgagor	Do. do
"	301	Do.	Portion of 15	"	12 8 1 32	5 0 0 1 13 0	50 0	1 0	"	"	"	Do. do
"	302	Do.	104	Government.	1 22	2 3 0	50 0	1 0	"	"	"	Do. do
"	303	Do.	18	"	11 7	12 0 0	30 0	1 0	"	"	"	Mortgagor's possession to continue till payment of debt.
"	304	Do.	98 97	"	1 23 2 3	1 8 0 2 11 6	96 8	2 0	"	1 2 9	"	If the debt is not paid in full within the date fixed, the land is to be sold in satisfaction
"	305	Do.	Portion of 15	Government.	1 32	1 13 0	150 0	4 0	"	"	"	If the debt is not paid within the date fixed, the land is to be sold in satisfaction.
"	306	Do.	35	"	2 1	1 6 10	18 0	7 0	"	"	"	Do. do
"	307	Pimpri Budrak.	13	"	8 3	4 8 6	250 0	10 0	"	"	"	Mortgagor's possession to continue till payment of debt
"	308	Do.	24	"	6 24	4 0 0	46 0	1 0	"	1 9 0	Mortgagor.	Do. do in full
"	309	Chāndus	Portion of 36	"	3 0	2 8 0	29 0	4 0	"	"	Mortgagor.	If the debt is not paid within the date fixed, the land is to be sold in satisfaction
"	310	Do.	34	"	5 0	8 1 0	49 8	4 0	"	"	"	Mortgagor's possession to continue till payment of debt
"	311	Do.	23	"	8 9	2 5 4	45 0	2 0	"	Interest on Rs. 25 only at Rs. 1-0-0 per cent per mensem.	"	Do. do in full
"	312	Do.	17	"	1 0	0 6 0	30 0	10 0	"	"	"	Mortgagor's possession to continue till payment of debt.
"	313	Kurkundi	Portion of 75 76	"	11 39 12 9	3 0 0 5 0 0	41 0	2 0	"	"	"	Do. do
"	314	Do.	15 16	Government.	4 18 4 11	3 0 0 3 5 0	250 0	25 0	"	"	"	Do. do
"	315	Do.	13	Government.	7 18	4 8 0	85 0	15 0	"	"	"	Do. do
"	316	Do.	2	"	9 5	3 5 0	25 0	0 9	"	"	"	Do. do
"	317	Dhānora	33	"	5 5	2 15 4	75 0	5 0	"	"	"	Do. do
"	318	Do.	38	"	5 5	2 15 6	75 0	5 0	"	"	"	Do. do
"	319	Do.	54	"	9 25	7 0 0	100 0	5 0	"	"	"	If the debt is not paid within the date fixed, the land is to be sold in satisfaction
"	320	Do.	Portion of 67	"	10 30	7 8 0	100 0	10 0	"	"	"	Mortgagor's possession to continue till payment of debt
"	321	Do.	88	"	3 20	3 0 0	100 0	10 0	"	"	"	Do. do
"	322	Kālas	75	"	4 0	3 12 0	60 0	2 0	"	"	"	Do. do
"	323	Do.	Portion of 91	"	2 8	2 4 0	85 8	3 0	"	"	"	Do. do
"	324	Do.	111	"	4 20	5 8 0	100 0	1 0	"	"	Mortgagor.	Do. do
"	325	Do.	271	"	12 6	5 8 0	65 0	3 0	"	"	Mortgagor.	Do. do
"	326	Do.	110	"	8 39	8 8 0	126 0	3 0	"	"	"	Do. do
"	327	Do.	170	"	5 4	3 6 0	63 0	3 0	"	Interest on Rs. 13 only at Rs. 1 per cent. per mensem.	Mortgagor	Do. do in full.
"	328	Do.	211	"	1 20	1 9 0	32 0	4 0	"	"	Mortgagor.	Mortgagor's possession to continue till payment of debt.

APPENDIX M—continued,

Date of transaction.	Number.	Villages.	Survey Number	Land, India or Government.	Arable Acres.	Assesment.	Amount of debt incurred	For what term.	Land to be in whose possession.	Interest payable per cent. per mensem.	Government assessment to be paid by	Penalty on non-payment within date fixed, or any other condition.
1	2	3	4	5	6	7	8	9	10	11	12	13
					A. g	Rs. a. p.	Rs. a. p.	Y. m.		Rs. a. p.		
1884-85.	329	Kárus ...	Portion of 118	Government	13 17	10 0 0	100 0	5 0	Mortgagee	...	Mortgagee	Mortgagee's possession to continue till payment of debt.
"	330	Do. ...	" 118	"	24 34	20 0 0	100 0	4 0	"	"	"	Do. do.
"	331	Do. ...	" 90	"	3 0	3 0 0	60 0	5 0	"	"	"	Do. do.
"	332	Do. ...	" 76	"	3 11	3 0 0	225 0	4 0	"	Interest on Rs. 75 only at Rs 2 per cent per mensem	"	Do. do. in full.
"	333	Do. ...	" 74	"	1 2	1 4 0	100 0	5 0	"	Interest on Rs. 36 only at Rs 2 per cent per mensem	"	Do. do.
"	334	Do. ...	" 91	"	2 9	1 7 0	15 0	5 0	"	"	"	Mortgagee's possession to continue till payment of debt.
"	335	Do. ...	" 1	"	3 2	2 10 0	40 0	3 0	"	"	"	Do. do.
"	336	Do. ...	" 60	"	7 11	2 8 1	100 0	4 0	"	"	"	Do. do.
"	337	Do. ...	" 59	"	1 19	1 8 0	25 0	5 0	"	"	"	Do. do.
"	338	Do. ...	87 209	"	2 3 4 29	4 0 0 4 11 0	300 0	3 0	"	"	"	If the debt is not paid within the date fixed, the land is to be sold in satisfaction.
				Total	6 32	8 11 0						
"	339	Do. ...	Portion of 197 208	Government	5 22 2 14	4 12 0 4 12 0	350 0	7 0	Mortgagor	...	Mortgagor	Annual instalment of Rs. 50, failing which the land is to be sold in satisfaction.
				Total	7 36	9 3 0						
"	340	Do. ...	" 99	Government	3 3	3 6 9	300 0	25 0	Mortgagee	Interest on Rs 100 only at Rs 1 per cent per mensem	Mortgagee	Mortgagee's possession to continue till payment of debt in full.
"	341	Koyáñ ...	" 75 60	"	11 15 3 9	3 4 0 1 7 0	215 0	6 0	Mortgagor	"	Mortgagor	Annual instalment of Rs. 36 for five years and Rs. 85 the sixth year, failing which the land is to be sold in satisfaction.
				Total	14 24	4 11 0						
"	342	Do. ...	" 105 149	Government	2 10 0 9	1 9 8 6 8 0	35 0	1 0	"	1 15 3	"	If the debt is not paid in full within the date fixed, the land is to be made over to the mortgagee, who is to enjoy the usufruct of the land, in lieu of interest, until the debt is liquidated in full.
				Total	11 19	8 1 3						
"	343	Do. ...	" 86	Government	2 0	3 0 0	100 0	4 0	Mortgagee	...	Mortgagee	Mortgagee's possession to continue till payment of debt.
"	344	Do. ...	" 60 61	"	3 5 5 37	1 6 6 4 8 0	250 0	5 0	"	"	"	Do. do.
				Total	9 2	5 14 6						
"	345	Do. ...	" 87 86	Government	1 3 2 2	0 14 0 0 6 0	100 0	5 0	Mortgagor	1 0 0	Mortgagor	If the debt is not paid in full within the date fixed, the land is to be made over to the mortgagee, who is to enjoy the usufruct of the land, in lieu of interest, until the debt is liquidated in full.
				Total	2 10	1 4 6						
"	346	Kárus ...	27	Government	5 11	9 0 0	800 0	1 0	Mortgagee	...	Mortgagee	Mortgagee's possession to continue till payment of debt.
"	347	Moi ...	38	"	21 20	10 13 0	75 0	5 0	"	"	"	Do. do.
"	348	Do. ...	Portion of 25	"	2 1	2 3 0	60 0	4 0	"	"	"	Do. do.
"	349	Do. ...	2	"	17 0	5 0 0	22 0	4 0	Mortgagor	3 2 0	Mortgagor	If the debt is not paid in full within the date fixed, the land is to be sold in satisfaction.
"	350	A'mbethán	10 61	"	1 4 3 21	2 0 0 2 0 0	180 0	5 0	Mortgagee	...	Mortgagee	Mortgagee's possession to continue till payment of debt.
				Total	4 25	4 0 0						
"	351	Do. ...	49 51	Government	14 39 11 34	14 0 0 3 0 0	150 0	7 0	"	"	"	Do. do.
				Total	26 39	23 0 0						
"	352	Do. ...	89	Government	3 39	2 0 6	23 0	5 0	"	"	Mortgagor	Do. do.
"	353	Do. ...	150 145 144	"	14 4 4 27 16 13	9 0 0 3 2 0 5 0 0	40 0	2 0	"	"	"	Do. do.
				Total	35 4	17 2 0						
"	354	Rohokál	Portion of 89	Government	14 3	10 0 0	21 0	1 0	Mortgagor	2 5 0	"	If the debt is not paid in full within the date fixed, the land is to be sold in satisfaction.
			Pot No. 1 of No. 18	"	0 33	1 2 8						
			Pot No. 2 of No. 18	"	0 33	1 2 8						
"	355	Ságurdí	Pot No. 3 of No. 18 Pot No. 1 of No. 19 Pot No. 2 of No. 20	"	0 33 2 0 2 7	1 2 8 1 4 0 1 4 0	25 0	1 0	Mortgagee	...	Mortgagee	Mortgagee's possession to continue till payment of debt.
				Total	6 26	6 0 0						
"	356	Markál	Portion of 170 143	Government	8 17	1 11 2	49 0	1 8	"	"	"	Do. do.
"	357	Do. ...	" 153	"	0 32 1 18	0 14 8 1 9 4	75 0	6 0	"	"	"	Do. do.
				Total	2 8	2 3 0						

APPENDIX M—continued.

Date of transaction	Number	Villages.	Survey Number	Land, Inām or Government.	Arable Acres.	Assessment.	Amount of debt incurred	For what term.	Land to be in whose possession.	Interest payable per cent per mensem	Government assessment to be paid by	Penalty on non-payment within date fixed, or any other condition.
1	2	3	4	5	6	7	8	9	10	11	12	13
					A. g.	Rs. a. p.	Rs. a.	Y. m.		Rs. a. p.		
1884-85	858	Markal	Portion of 149	Government.	1 3	1 6 6	75 0	3 0	Mortgagee	...	Mortgagee.	Mortgagee's possession to continue till payment of debt.
"	859	Do.	70	"	9 30	6 0 0	275 0	4 0	"	"	"	Do. do.
"			71	"	8 33	4 0 0						
				Total	18 32	10 0 0						
"	860	Do.	147	Government	5 19	4 7 0	75 0	6 0	"	...	"	Do. do.
"	861	Do.	198	"	2 20	2 14 0	50 0	3 0	"	...	"	Do. do.
"	862	Do.	110	"	2 8	2 2 6	250 0	9 0	"	"	"	Do. do.
"			105	"	0 10	0 4 6						
				Total	2 18	2 13 0						
"	863	Do.	83	Government	3 11	3 9 8	260 0	6 0	"	...	"	Do. do.
"	864	Do.	198	"	2 20	2 14 0	50 0	1 0	Mortgagor	2 5 6	Mortgagor	If the debt is not paid in full within the date fixed, the land is to be made over to the mortgagor.
"	865	Do.	131	"	2 6	2 12 6	325 0	6 0	Mortgagee	...	Mortgagee.	Mortgagee's possession to continue till payment of debt.
"	866	Do.	184	"	4 20	5 4 0	300 0	1 0	"	Interest on Rs. 65 only at Rs. 1-8 per cent per mensem.	"	Do. do. in full.
"	867	Do.	184	"	2 10	2 10 0	250 0	6 0	"	"	"	Mortgagee's possession to continue till payment of debt.
"			23	"	1 10	1 8 0						
				Total	3 20	4 2 0						
"	868	Do.	20	Government	1 20	1 9 0	200 0	3 0	"	...	"	Do. do.
"	869	Do.	135	"	1 24	1 13 0	165 0	6 0	"	"	"	Do. do.
"			126	"	2 12	3 6 0						
				Total	3 36	5 8 0						
"	870	Do.	75	Government	1 31	1 3 0	30 0	3 0	Mortgagor	0 12 0	Mortgagor	Do. do. in full.
"	871	Do.	87	"	5 5	1 8 2	50 0	4 0	"	1 0 0	"	Do. do.
"	872	Koregaon Budruk.	46	"	9 18	4 0 0	42 6	1 0	"	1 9 0	"	If the debt is not paid in full within the date fixed, the land is to be sold in satisfaction.
"	873	Wadgaon Nadjik Khed.	20	"	1 04	2 1 4	150 0	5 0	Mortgagee	"	Mortgagee.	If the debt is not paid within the date fixed, the land is to be sold in satisfaction.
"			22	"	1 82	1 8 0						
				Total	3 14	3 9 4						
"	874	Do.	76	Government	5 29	2 8 0	50 0	4 0	"	...	"	Do. do.
"	875	Kahn	67	"	2 30	1 0 0	25 0	5 0	"	...	Mortgagor	Mortgagee's possession to continue till payment of debt.
"	876	Do.	51	"	1 30	0 13 0	25 0	5 0	"	...	"	Do. do.
"	877	Pabha	2	"	0 26	0 4 0	25 14	2 0	"	"	"	If the debt is not paid within the date fixed, the land is to be sold, and should there be any loss the amount is to be made good by the mortgagor.
"			27	"	16 20	2 7 0						
				Total	17 6	2 11 0						
"	878	Kuhinda Budruk.	24	Government	6 16	2 11 0	200 0	7 0	Mortgagor	"	"	Annual instalment first year Rs. 20 and for six years Rs. 30, falling which interest is to be paid at Rs. 1 per cent per mensem.
"			126	"	27 20	11 0 0						
				Total	33 36	13 11 0						
"	879	Do.	Portion of 169	Government	0 36	0 8 0	10 0	2 0	Mortgagee	...	Mortgagee.	Mortgagee's possession to continue till payment of debt.
"	880	Do.	78	"	14 15	2 0 0	25 0	4 0	"	"	"	Do. do.
"			95	"	7 22	3 9 0						
"	881	Do.	164	"	0 13	0 9 0	125 0	5 0	"	"	"	Do. do.
"			165	"	6 11	1 10 0						
"			159	"	4 23	1 0 0						
"			158	"	3 33	1 5 0						
"			158	"	4 14	3 6 0						
				Total	20 34	10 14 0						
"	882	Do.	Portion of 119	Government	3 2	1 6 0	45 0	6 0	"	...	"	Do. do.
"	883	Do.	139	"	8 33	6 11 0	250 0	6 0	"	Interest on Rs. 80 only at Rs. 1-8 per cent per mensem.	"	Do. do. in full.
"	884	Koyali	47	Inām	27 22	18 0 0	175 0	5 0	Mortgagor	1 0 0	Mortgagor	Interest to be paid until the debt is liquidated in full.
"	885	Do.	Portion of 28	Government	1 35	1 4 0	90 0	10 0	Mortgagee	"	Mortgagee.	Mortgagee's possession to continue till payment of debt.
"			45	"	2 33	1 8 0						
				Total	4 28	2 12 0						
"	886	Do.	37	Government	18 19	3 0 0	25 0	2 0	Mortgagor	In lieu of interest on Rs. 20 2 1/2 Mds of Bajri annually and on Rs. 5 interest at Rs. 25 per cent per mensem.	Mortgagor	Terms of agreement to be carried on until the debt is paid in full.
"	887	Do.	Portion of 48	"	3 34	3 5 4	400 0	10 0	Mortgagee	Interest on Rs. 100 only at Rs. 1 per cent per mensem.	"	Mortgagee's possession to continue till payment of debt in full.

APPENDIX M—continued.

Date of transaction.	Number.	Village.	Survey Number	Land, Inam or Government.	Arable Acres.	Assessment.	Amount of debt incurred.	For what term.	Land to be in whose possession.	Interest payable Per cent. per mensem.	Government assessment to be paid by	Penalty on non-payment with date fixed, or any other condition.
1	2	3	4	5	6	7	8	9	10	11	12	13
					A. g.	Rs. a. p.	Rs. a.	Y. m.		Rs. a. p.		
1884-85.	388	Koyali	46	Government.	7 1	5 0 0	400 0	10 0	Mortgagee.	Interest on Rs. 150 only at Rs. 1-3 per cent. per mensem.	Mortgagee	Mortgagee's possession to continue till payment of debt in full.
"	389	Do.	43	"	20 14	10 0 0	90 0	0 11	Mortgagor	Interest on Rs. 40 only at Rs. 1-9 per cent. per mensem.	Mortgagor	Interest to be paid until the debt is liquidated in full.
"	390	Do.	Portion of 53	"	4 19	4 0 0	400 0	5 0	Mortgagee	"	"	If the debt is not paid within the date fixed, the land is to be sold in satisfaction.
"	391	Do.	" 4	"	4 20	3 3 0	40 13	3 0	"	"	"	Do
"	392	Do.	" 4	"	1 5	0 13 0	24 0	3 0	Mortgagor.	1 4 0	"	If the debt is not paid in full within the date fixed; the land is to be sold, and should there be any loss, the amount is to be made good by the mortgagor
"	393	Válad	28	"	20 26	5 0 0	23 0	0 8	Mortgagee.	In lieu of interest, 2½ Pailies of rice in husk annually for every rupee.	"	Mortgagee's possession to continue till payment of debt in full
"	394	Do.	Pot No. 2 of No. 79	"	0 22½	1 3 0	10 0	2 0	Mortgagor	In lieu of interest, 3 Pailies of rice in husk to be given annually for every rupee	"	If the debt is not paid in full within the date fixed, the land is to be sold in satisfaction
"	395	Do.	" 1 " 20	"	0 2	0 1 6	5 0	2 0	"	"	"	Do do.
"	396	Dhamangan Budruk.	Portion of 13 67	"	0 7	0 1 0	25 0	2 0	"	In lieu of interest for Rs. 9, 1½ Pailies of rice to be given annually for every rupee, and for Rs. 17 interest at Rs. 3-14-6 per cent per mensem.	"	Do do
				Total	3 9	0 13 0						
"	397	Do.	16	Government.	3 26	0 12 0	24 0	1 0	"	In lieu of interest, 4 Pailies of Nág to be given monthly.	"	Do do
"	398	Eklahara, Taraf Váda.	Portion of 100	"	0 25	1 4 0	11 0	1 0	Mortgagee.	"	"	Mortgagee's possession to continue till payment of debt
"	399	Do.	" 97	"	5 30	3 3 0	45 0	5 0	"	"	"	Do
"	400	Váshera	" 82	"	12 34	2 11 0	30 0	1 0	"	"	Mortgagee.	If the debt is not paid within the date fixed, the land is to be sold in satisfaction
"	401	Do.	Pot No. 1 of No. 12	"	0 30	0 15 0	10 0	3 0	Mortgagor	3 4 0	Mortgagor	Interest to be paid until the debt in full is liquidated
"	402	Do.	Portion of 65	"	0 44	0 3 0	10 0	1 0	"	3 4 0	"	Do do
"	403	Do.	" 43	"	20 14	5 0 0	40 0	2 0	"	3 4 0	"	Do do.
"	404	Do.	" 157 158 180	"	0 17 0 54 25 4	0 10 0 0 4 0 5 0 0	24 0	1 0	Mortgagee	"	Mortgagee	Mortgagee's possession to continue till payment of debt.
				Total	25 28½	5 14 0						
"	405	Do.	Portion of 118	Government	0 23½	1 1 0	30 0	2 0	"	"	"	Do do
"	406	Do.	130	"	0 30½	1 4 0	27 8	0 6	Mortgagor	1 9 0	Mortgagor	Interest to be paid until the debt is liquidated in full.
"	407	Do.	144	"	30 7	8 0 0	25 0	0 6	"	4 0 0	"	Do do
"	408	Do.	Portion of 112	"	0 12	0 8 0	22 0	3 0	Mortgagee	"	Mortgagee	Mortgagee's possession to continue till payment of debt
"	409	Enia Budruk	" 1	"	0 15	0 12 0	40 0	5 0	Mortgagor.	"	Mortgagor	Annual instalment of Rs. 3, failing which the land is to be sold in satisfaction.
"	410	Darakvádi	27	"	10 30	6 0 0	90 0	2 0	Mortgagee	Interest on Rs. 40 only at Rs. 3-6-6 per cent per mensem.	"	Mortgagee's possession to continue till payment of debt in full
"	411	Do.	Portion of 50	"	2 20	1 0 0	80 0	1 0	"	"	"	Mortgagee's possession to continue till payment of debt.
"	412	Do.	" 60	"	7 20	5 0 0	75 0	10 0	"	"	Mortgagee	If the debt is not paid within the date fixed the land is to be sold in satisfaction
"	413	Do.	65	"	1 23	0 10 0	50 0	0 0	Mortgagor	In lieu of interest, 1 Maund of rice in husk and 5 Maunds of Bájri to be given annually	Mortgagor	If the debt is not paid in full within the date fixed, the land is to be sold in satisfaction.

APPENDIX M—continued.

Date of trans- action	Num- ber.	Village	Survey Number.	Land, Inam or Govern- ment.	Arable Acres.	Asses- ment.	Amount of debt incurred.	For what term.	Land to be in whose possession.	Interest payable per cent. per mensem.	Government assessment to be paid by	Penalty on non-payment within date fixed, or any other condition.
1	2	3	4	5	6	7	8	9	10	11	12	13
					A. g.	Rs. a. p.	Rs. a.	Y. m.		Rs. a. p.		
1854 55	414	A'vhat	Portion of 4	Government.	8 39	2 11 0	24 0	2 0	Mortgagor.	...	Mortgagor.	Annual instalment of Rs. 12, falling which interest is to be paid at Rs. 10 per cent per mensem.
"	415	Do.	" 134	"	0 80 1/2	1 4 0	49 0	7 0	"	In lieu of interest 4 Maunds of rice in husk to be given annually.	"	Annual instalment of Rs. 7, falling which the land is to be sold in satis- faction.
"	416	Dhamangaon Khurd.	" 70	"	1 6	2 5 0	50 0	1 0	Mortgagee.	"	"	Mortgagee's possession to continue till payment of debt.
"	417	Devosi	88	"	10 27	11 0 0	250 0	5 0	"	"	"	Do.
"	418	Do.	Portion of 67	"	1 13 1/2	1 6 0	60 0	0 6	"	1 0 0	"	If the debt is not paid in full within the date fixed, the land is to be sold in satisfaction.
"	419	Do.	" 54	"	1 35	1 0 0	50 0	1 0	Mortgagor.	1 0 0	"	Do.
"	420	Do.	" 37	"	23 30	4 8 0	20 0	5 0	Mortgagee.	"	"	Mortgagee's possession to continue till payment of debt.
"			" 23	"	2 4	0 8 0						
"			" 24	"	1 27 1/2	0 6 0						
"			" 44	"	1 8	0 9 9	99 0	5 0	"	"	Mortgagee.	If the debt is not paid within the date fixed, the land is to be sold in satis- faction.
"			" 45	"	1 19	0 13 6						
"			Total		6 18 1/2	2 5 3						
"			Government		1 20	0 5 0						
"			"		8 27	8 0 0	50 0	4 0	"	"	Mortgagor.	Do.
"			"		0 63	0 6 0						do
"			"		8 8	8 0 0						do
"			Total		13 21 1/2	0 11 0						
"	423	Do.	" 82	Government.	4 0	2 12 0	50 0	1 0	"	"	Mortgagee.	Do.
"	424	A'navla	" 36	"	15 23	3 0 0	60 0	4 0	"	"	Mortgagor.	Do.
"	425	Do.	" 10	"	0 33	0 2 6	32 0	3 0	"	"	"	Do.
"			" 47	"	0 20 1/2	0 8 9						do
"			Total		0 24 1/2	0 11 8						
"	426	Do.	" 21	Government	0 16	0 5 4	70 0	4 0	"	"	"	Do.
"			" 97	"	0 5	0 3 4						do
"			Total		0 21	0 8 8						
"	427	Do.	" 43	Government.	1 17	1 4 0	60 0	4 0	"	"	"	Do.
"	428	Do.	" 26	"	2 31	1 1 0	28 0	2 0	"	"	"	Do.
"	429	Valhavla	" 42	"	0 8 1/2	0 7 0	50 0	1 0	"	"	"	Do.
"	430	Do.	" 42	"	0 84	0 7 0	60 0	2 0	"	"	"	Do.
"	431	A'unda	Pot Nos. 1, 2 and 3 of 40.	"	0 20 1/2	1 0 0	70 0	20 0	"	"	"	Do.
"	432	Do.	Portion of 97	"	0 35 1/2	1 4 6	200 0	8 0	Mortgagor.	1 0 0	"	Do.
"	433	Do.	" 97	"	0 35 1/2	1 4 6	200 0	8 0	"	"	"	Annual instalment of Rs. 25, falling which the land is to be sold in satis- faction.
"	434	Do.	" 42	"	4 1 1/2	1 6 9	60 0	2 0	"	Interest on Rs 30 only at Rs. 2-1-4 per cent per men- sem, and in lieu of interest for the re- maining Rs 30, 1/2 Maunds of rice in husk an- nually.	"	Falling to comply with the terms of the agreement, the land is to be sold in satisfaction.
"	435	Do.	" 81	"	1 30 1/2	3 9 0	194 0	1 0	"	2 1 4	"	If the debt is not paid in full within the date fixed, the land is to be sold in satisfaction.
"	436	Do.	" 92	"	6 10 1/2	4 2 0	60 0	1 0	"	1 0 0	"	Do.
"	437	Do.	" 54	"	0 22 1/2	1 5 6	100 0	2 0	Mortgagee.	"	"	If the debt is not paid within the date fixed, the land is to be sold in satis- faction.
"	438	Vetala	" 5	"	1 0 1/2	0 14 3	50 0	0 4	Mortgagor.	1 9 0	"	Interest to be paid until the debt is liquidated in full.
"	439	Do.	" 111	"	1 8 1/2	0 11 9	50 0	4 0	Mortgagee	"	Mortgagee.	Mortgagee's possession to continue till payment of debt.
"	440	Do.	" 29	"	2 27	1 6 0	100 0	3 0	"	"	"	Do.
"	441	Do.	" 77	"	2 18	1 7 4	100 0	2 0	"	"	"	Do.
"	442	Do.	" 11	"	0 36	0 7 6	60 0	3 0	"	"	"	Do.
"	443	Do.	" 11	"	0 36	0 7 6	60 0	3 0	"	"	"	Do.
"	444	Do.	" 122	"	3 38 1/2	1 8 0	100 0	2 0	"	"	"	Do.
"	445	Do.	" 16	"	0 34	0 5 7	60 0	0 11	"	"	"	Do.
"	446	Do.	" 327	"	0 20	0 2 4	200 0	9 0	"	"	"	Do.
"	447	Do.	" 6	"	0 39 1/2	1 2 0	450 0	9 0	"	"	"	Do.
"	448	Do.	" 23	"	2 7	3 0 0	300 0	6 0	"	"	"	Do.
"	449	Do.	" 27	"	1 14	0 10 8	215 0	9 0	"	"	"	Do.
"	450	Do.	" 24	"	0 96	0 5 4	200 0	10 0	"	"	"	Do.
"	451	Do.	" 24	"	0 26	0 5 4	200 0	10 0	"	"	"	Do.
"	452	Do.	" 24	"	0 26	0 5 4	200 0	10 0	"	"	"	Do.
"	453	Do.	" 23	"	2 17 1/2	1 3 0	175 0	5 0	"	"	"	Do.
"	454	Do.	" 12	"	2 7	2 0 0	550 0	7 0	"	"	"	Do.
"	455	Do.	" 25	"	1 7	1 2 0	350 0	7 0	"	"	"	Do.
"	456	Do.	" 6	"	0 28 1/2	0 12 0	100 0	5 0	"	"	"	Do.
"	457	Do.	" 5	"	0 20	0 7 1	100 0	4 0	"	"	"	Do.
"	458	Do.	" 5	"	1 20 1/2	1 4 0	140 0	4 0	"	"	"	Do.
"	459	Do.	" 2	"	0 16 1/2	0 5 9	100 0	5 0	"	"	"	Do.
"	460	Do.	" 23	"	1 8 1/2	1 9 0	25 0	0 7	Mortgagor.	2 11 9	Mortgagor.	Interest to be paid until the debt is liquidated in full.
"	461	Paraul	" 88	"	1 36	1 9 0	60 0	0 0	Mortgagee.	"	"	If the debt is not paid within the date fixed, the land is to be sold in satis- faction.

APPENDIX M—continued.

Date of transaction.	Number.	Villages.	Survey Number	Land, Inam or Government.	Arable Acres.	Assessment.	Amount of debt incurred.	For what term	Land to be in whose possession.	Interest payable per cent. per mensem.	Government assessment to be paid by	Penalty on non-payment within date fixed, or any other condition.
1	2	3	4	5	6	7	8	9	10	11	12	13
					A. g.	Rs. a. p.	Rs. a.	Y. m.		Rs. a. p.		
1884-85	462	Parsul	Portion of 31	Government	10 8	3 0 0	25 0	4 0	Mortgagee		Mortgagor.	If the debt is not paid within the date fixed, the land is to be sold in satisfaction
			32		7 22	1 8 0						
				Total	17 28	4 8 0						
	463	Do.	48	Government	2 86	2 0 0	28 0	2 0				Do do.
	464	Shiva	132		4 21	2 3 0	85 0	1 0				Do do.
	465	Do.	132		0 23	0 4 9	85 0	6 0				Mortgagee's possession to continue till payment of debt.
	466	Dhanna	32		8 12	4 8 0	100 0	4 0				Do do.
	467	Do.	98		1 0	2 13 0	40 0	1 0		1 0 0		If the debt is not paid in full within the date fixed, the land is to be sold in satisfaction
	468	Hedruj	10		8 20	1 8 0	75 0	2 0				If the debt is not paid within the date fixed, the land is to be sold in satisfaction.
			94		17 19	7 0 0						
				Total	25 39	8 8 0						
	469	Do.	Portion of 66	Government	0 20	0 13 0	100 0	3 0				Do do
			83		1 20	1 10 0						
				Total	2 1	2 7 0						
	470	Do.	9	Government	5 30	2 4 0	51 0	1 0				Do do
			24		16 19	3 0 0						
			26		12 7	4 14 0						
	471	Do.	Portion of 26		8 30	0 14 0	200 0	2 0			Mortgagor.	Do do.
			27		11 21	4 3 0						
			29		6 24	2 0 0						
				Total	55 24	21 4 6						
	472	A'mboli	59	Government	7 36	3 5 0	50 0	5 0				Do do
	473	Kuda Budruk	2		0 17	0 10 0	17 0	2 0				Do do
	474	Do.	183		0 19	0 10 0	60 0	4 0			Mortgagee	Do do
			53		11 4	6 0 0						
			73		19 20	4 0 0	191 0	6 0	Mortgagor.		Mortgagor	Annual payment in kind First year 24 Maunds of rice in husk, value Rs 36, and for five years, 18 Maunds of rice in husk, value Rs 24+Rs 7 in cash, falling which the land is to be sold in satisfaction
	475	Do.	74		19 28	4 0 0						
				Total	50 12	14 0 0						
	476	Do.	Portion of 10	Government	2 1	1 3 0	125 0	4 0	Mortgagee			If the debt is not liquidated within the date fixed, the land is to be sold in satisfaction
			84		0 38	1 0 0						
				Total	2 89	2 3 0						
	477	Mandoli	11	Government	0 25	1 5 0	20 0	3 0	Mortgagor.	2 5 6		If the debt is not liquidated in full within the date fixed, the land is to be sold in satisfaction
	478	A'vdara	69		0 12	0 9 6	10 0	2 0	Mortgagee			If the debt is not liquidated within the date fixed, the land is to be sold in satisfaction.
	479	Do.	3		3 9	2 2 0	34 0	3 0				Do do
	480	Talavda	23		17 17	5 2 0	50 0	5 0			Mortgagee	Mortgagee's possession to continue till payment of debt
	481	Vaki, Taraf Vada.	Portion of 38	Government	8 31	2 0 0	160 0	4 0				If the debt is not liquidated within the date fixed, the land is to be sold in satisfaction.
			44		12 36	3 0 0						
				Total	21 27	5 0 0						
	482	Vaghu	86	Government	6 14	3 5 0	80 0	5 0			Mortgagor	Do do
	483	Do.	Portion of 6		2 5	0 5 0	30 0	2 0				Do do
	484	Do.	67		0 12	0 11 0	36 0	1 0				Do do
	485	Gadad	Port. No. 1 of 43		1 38	2 7 0	46 0	5 0				Do do
				Total	10 34	4 7 0						
	486	Kasari	43	Government	4 23	4 4 0	40 0	7 0				Do do
	487	Kadha	Portion of 2		0 6	0 1 9	415 0	2 0			Mortgagee	Mortgagee's possession to continue till payment of debt
			3		2 7	1 6 9						
				Total	2 13	1 8 6						
	488	Do.	2	Government	0 6	0 1 5	170 0	2 0				Do do
			3		0 32	0 8 5						
				Total	0 38	0 9 10						
	489	Do.	2	Government	0 2	0 0 7	80 0	2 0				Do do
			3		0 29	0 7 7						
				Total	0 31	0 8 2						
	490	Do.	37	Government	1 1	0 3 0	60 0	3 0				Do do
	491	Do.	33		6 39	4 0 0	200 0	1 0				Do do
	492	Do.	Portion of 29		2 53	2 13 6	265 0	2 0				Do do
			31		2 30	1 3 0						
				Total	6 23	4 5 6						
	493	Do.	99	Government	0 27	0 3 0	73 0	7 0				Do do
	494	Do.	9		0 30	0 14 6	1 0 0	5 0				Do do
	495	Do.	76		7 1	8 8 0	700 0	7 0				Do do
			78		8 13	4 13 6						
				Total	15 14	8 5 0						
	496	Do.	Portion of 9	Government	1 38	2 5 6	120 0	1 0	Mortgagor	1 9 0	Mortgagor.	If the debt is not paid in full within the date fixed, the land is to be sold in satisfaction
	497	Do.	11		1 34	1 13 0	200 0	5 0	Mortgagee		Mortgagee	Mortgagee's possession to continue till payment of debt.
	498	Do.	80		4 0	3 0 0	100 0	4 0				Do do
	499	Mohokal	1		1 4	0 14 0	100 0	1 0				Do do

APPENDIX M—continued.

Date of transaction	Num. bar.	Villages	Survey Number.	Land, Inam or Govern- ment.	Arable Acres.	Assess- ment	Amount of debt incurred.	For what term.	Land to be in whose possession	Interest payable per cent. per mensem.	Government assessment to be paid by	Penalty on non-payment within date fixed, or any other condition.
1	2	3	4	5	6	7	8	9	10	11	12	13
					A. g.	Rs. a. p.	Rs. a.	Y. m.		Rs. a. p.		
1884-85	500	Mohokal	Portion of 1	Government	1 4 1/2	0 14 0	100 0	1 0	Mortgagee	..	Mortgagee	Mortgagee's possession to continue till payment of debt.
"	501	Do.	" 52	"	2 5	2 0 0	400 0	10 0	"	"	"	do.
"	502	Do.	" 53	"	0 37 1/2	1 0 0	100 0	5 0	"	"	"	do.
"	503	Do.	" 53	"	0 26	0 10 8	100 0	1 0	"	"	"	do.
"	504	Do.	" 1	"	1 4 1/2	0 14 0	150 0	7 0	"	"	"	do.
"	505	Do.	" 26	"	5 24 1/2	2 0 0	25 0	2 0	"	"	"	do.
"	506	Jaulka Khurd	" 9	"	12 8 1/2	4 5 0	65 0	1 0	"	"	Mortgagor	Do.
"	506	Jaulka Khurd	" 17	"	1 35 1/2	2 3 6			"	"	"	do.
				Total	14 27 1/2	6 8 6						
"	507	Do.	" 84	Government	4 6	2 4 0	175 0	10 0	"	"	Mortgagee	Do.
"	508	Do.	" 72	"	3 8	1 14 0	100 0	10 0	"	"	"	do.
"	508	Do.	" 73	"	1 88	0 14 0			"	"	"	do.
				Total	6 6	3 12 0						
"	509	Do.	" 13	Government	2 13	2 0 0	400 0	5 0	"	"	"	Do.
"	509	Do.	" 4	"	2 13	2 0 0			"	"	"	do.
				Total	4 26	4 0 0						
"	510	Do.	" 2	Government	8 32	3 8 0	50 0	2 0	"	"	"	If the debt is not liquidated within the date fixed, the land is to be sold in satisfaction.
"	511	Pimpri Khurd	1	"	11 7	7 8 0	300 0	5 0	"	"	"	Mortgagee's possession to continue till payment of debt.
"	512	Donda	Portion of 39	"	1 10	1 14 0	75 0	2 0	"	"	"	Do.
"	512	Donda	" 40	"	0 86	1 4 6			"	"	"	do.
				Total	2 6	3 2 6						
"	513	Do.	" 80	Government	8 32	6 8 0	450 0	2 0	"	"	"	Do.
"	514	Do.	" 91	"	1 23 1/2	1 14 0	150 0	2 0	"	"	Mortgagor.	Do.
"	514	Do.	" 91	"	0 23	0 12 6			"	"	"	do.
"	515	Do.	" 92	"	1 15	1 6 0	178 0	2 0	"	"	Mortgagee.	Do.
"	515	Do.	" 95	"	1 23	1 12 0			"	"	"	do.
				Total	3 21	3 14 6						
"	516	Do.	" 40	Government	1 4	1 8 0	25 0	1 0	"	"	"	Do.
"	517	Do.	" 40	"	1 22	2 4 0	31 0	2 0	"	"	"	do.
"	517	Do.	" 63	"	2 10 1/2	3 9 8			"	"	"	do.
"	517	Do.	" 64	"	1 32	3 9 9			"	"	"	do.
"	518	Do.	" 55	"	0 11 1/2	0 4 10	1,000 0	5 0	"	"	"	Do.
"	518	Do.	" 56	"	3 5	2 12 0			"	"	"	do.
"	518	Do.	" 56	"	3 5	2 12 0			"	"	"	do.
"	518	Do.	" 66	"	1 13	3 2 6			"	"	"	do.
				Total	11 14	16 2-9						
"	519	Do.	" 63	Government	1 5 1/2	1 12 10	450 0	4 0	"	"	"	Do.
"	519	Do.	" 64	"	0 24 1/2	1 12 10			"	"	"	do.
"	519	Do.	" 68	"	0 54	0 2 5			"	"	"	do.
"	519	Do.	" 72	"	0 26	0 15 0			"	"	"	do.
"	519	Do.	" 73	"	0 22	1 2 6			"	"	"	do.
				Total	3 0 1/2	5 13 7						
"	520	Do.	" 13	Government	0 27	0 3 0	16 8	7 0	"	"	"	Do.
"	521	Do.	" 23	"	17 38	5 0 0	150 0	5 0	"	"	"	Do.
"	521	Do.	" 24	"	29 32	9 0 0			"	"	"	do.
				Total	47 30	14 0 0						
"	522	Saburd	120	Government	17 5	7 8 0	300 0	10 0	"	"	"	Do.
"	523	Do.	119	"	5 3	2 14 8	50 0	10 0	"	"	"	If the debt is not paid within the date fixed, the land is to be sold in satisfaction.
"	524	Do.	" 77	"	6 9	3 8 0	65 0	6 0	"	"	"	Do.
"	525	Do.	" 117	"	17 23	12 0 0	40 0	6 0	"	"	"	do.
"	526	Do.	" 18	"	0 24	2 0 0			"	"	"	do.
"	526	Do.	" 19	"	12 20	7 0 0	350 0	9 0	"	"	"	Do.
"	526	Do.	" 22	"	11 87	3 0 0			"	"	"	do.
				Total	34 1	12 0 0						
"	527	Do.	Portion of 77	Government	1 31	2 0 0	50 0	7 0	"	"	"	Mortgagee's possession to continue till payment of debt.
"	528	Do.	" 119	"	3 34 1/2	2 7 0	100 0	9 0	"	"	"	If the debt is not paid within the date fixed, the land is to be sold in satisfaction.
"	529	Do.	" 75	"	2 0	1 2 0	40 0	3 0	"	"	"	Mortgagee's possession to continue till payment of debt.
"	530	Do.	" 115	"	5 1	3 6 0	100 0	5 0	"	"	"	Do.
"	531	Do.	Portion of 111	"	1 15	0 15 0	15 0	6 0	"	"	"	do.
"	532	Vadgaon	" 14	"	4 31	2 4 0	165 0	7 0	"	"	Mortgagor	Do.
"	533	Vadgaon ghe- nand	" 51	Government	3 9	2 14 0	75 0	10 0	"	"	Mortgagee	Do.
"	534	Vadgaon-Pir.	Pot No. 1 of No 71	"	0 28	0 2 0	155 0	3 0	"	Interest on Rs 25-0-0 only at Rs 1-9-0 per cent permen- sem.	"	If the debt is not paid in full within the date fixed, the land is to be sold in satisfaction.
"	534	Vadgaon-Pir.	" 4 " 71	"	2 30	0 12 0			"	"	"	do.
"	534	Vadgaon-Pir.	" 3 " 71	"	22 5	7 0 0			"	"	"	do.
				Total	25 23	7 14 0						
"	535	Do.	" 1 " 2	Government	0 14	1 7 0	175 0	5 0	"	"	"	If the debt is not paid within the date fixed, the land is to be sold in satisfaction.
"	535	Do.	" 2 " 4	"	0 14	0 2 5			"	"	"	do.
"	535	Do.	" 3 " 4	"	0 4	0 5 0			"	"	"	do.
"	535	Do.	" 4 " 4	"	0 21	0 5 0			"	"	"	do.
"	535	Do.	" 5 " 5	"	4 18	1 9 7			"	"	"	do.
"	535	Do.	" 31	"	4 6	0 3 2			"	"	"	do.
"	535	Do.	" 32	"	2 22	0 9 7			"	"	"	do.
"	535	Do.	" 33	"	2 22	0 9 7			"	"	"	do.
				Total	17 26	6 8 4						

APPENDIX M—continued.

Date of transaction.	Number.	Villages.	Survey Number.	Land, Inām or Government.	Arable Acres.	Assessment.	Amount of debt incurred	For what term.	Land to be in whose possession.	Interest payable per cent. per mensem	Government assessment to be paid by	Penalty on non-payment within date fixed, or any other condition.
1	2	3	4	5	6	7	8	9	10	11	12	13
					A. g.	Rs a. p.	Rs. a.	Y. m.		Rs. a. p.		
1884-85	536	Varada	Portion of Pot No 4 of No. 79 Portion of Pot No 2 of No. 90	Government	1 24	0 4 0	150 0	5 0	Mortgagee.	..	Mortgagee.	If the debt is not paid within the date fixed, the land is to be sold in satisfaction.
				"	0 20	0 8 0						
				Total ..	1 22 1/2	0 12 0						
"	537	Do.	Portion of 192 194 196	Government	5 14 1/2	2 8 0	275 0	5 0	"	..	Mortgagor	Do. do.
				"	3 10	0 18 4						
				"	6 4 1/2	3 5 4						
				Total ..	14 31	6 10 8						
"	538	Do.	Pot No. 1 of No. 210 5 " 212 2 " 212 4 " 155 16 " 155	Government	0 26	0 12 0	100 0	5 0	Mortgagor	..	"	Annual instalment of Rs. 20; failing which the land is to be made over to the mortgagee, who is to enjoy the usufruct of the land, in lieu of interest, until the debt is liquidated.
				"	0 23	0 8 0						
				"	1 1	0 14 0						
				"	0 36	0 14 0						
				"	0 5	0 4 0						
				Total ..	2 11	3 2 0						
"	539	Do.	Portion of Pot No. 5 of No. 44 4 " 79 Portion of Pot No. 2 of No. 89 2 " 90 1 " 94 3 " 94	Government	2 5	1 4 0	50 0	3 0	Mortgagee	..	"	If the debt is not paid within the date fixed, the land is to be sold in satisfaction.
				"	1 3 1/2	0 4 0						
				"	1 17 1/2	1 8 0						
				"	0 20	0 8 0						
				"	5 30	1 0 0						
				"	4 57	1 0 0						
				Total ..	15 33	5 8 0						
"	540	Do.	4 of No. 44	Government	0 10 1/2	0 12 0	45 0	4 0	"	..	Mortgagee	Mortgagee's possession to continue till payment of debt
"	541	Do.	7	"	9 7	8 0 0	200 0	3 0	"	..	Mortgagor	If the debt is not paid within the date fixed, the land is to be sold in satisfaction.
"	542	Do.	Pot No. 2 of No. 87 4 "	Government	0 24	0 14 0	100 0	5 0	"	..	"	Do. do.
				"	1 5 1/2	0 8 0						
				Total ..	1 29 1/2	1 4 0						
"	543	Do.	Portion of 1 5 "	Inam...	0 1 1/2	0 4 0	300 0	20 0	"	..	"	Do. do.
				"	3 9	2 13 0						
				Total ..	3 10 1/2	3 1 0						
"	544	Devgaon	35	Government	8 16	10 0 0	30 0	1 0	"	..	"	Mortgagee's possession to continue till payment of debt.
"	545	Do.	17	"	16 39	6 0 0	89 0	10 0	"	..	"	Do. do.
"	546	Do.	17	"	16 39	6 0 0	83 8	5 0	"	..	"	Do. do.
"			Pot No. 2 of No. 46 3 " 47 5 " 47 9 " 47 10 " 47 8 " 48 14 " 48 16 " 49 22 " 49 36 " 49 43 " 49 15 " 53 21 " 53 11 " 113 8 " 116 7 " 116	"	0 6 1/2	0 1 0	200 0	7 0	"	..	Mortgagee.	Do. do.
				"	0 2 1/2	0 1 0						
				"	0 3 1/2	0 2 0						
				"	0 20 1/2	0 6 0						
				"	0 3 1/2	0 6 0						
				"	0 6	0 6 0						
				"	0 7 1/2	0 6 0						
				"	0 3	0 4 0						
				"	0 3 1/2	0 6 0						
				"	0 3	0 2 0						
				"	0 8	0 2 0						
				"	0 13	0 4 0						
				"	0 8	0 12 0						
				"	0 18	1 4 0						
				"	0 8	0 7 4						
				Total ..	8 21 1/2	5 9 4						
"	548	Do.	Pot No. 1 of No. 6 2 " 9 1 " 9	Government	1 6	1 0 0	50 0	3 0	"	..	"	Do. do.
				"	1 22	3 8 0						
				"	4 0	1 12 0						
				Total ..	6 28	5 12 0						
"	549	Do.	Pot No. 18 of No. 80 9 " 100 2 " 101 6 " 101 12 " 101 16 " 101 17 " 101 25 " 101	Government	0 13	0 12 0	100 0	4 0	Mortgagor	1 8 0	Mortgagor	Interest to be paid until the debt is liquidated in full.
				"	0 21	0 8 0						
				"	0 8	0 1 0						
				"	0 5	0 1 0						
				"	0 5	0 3 0						
				"	0 19	1 8 0						
				"	0 8	0 8 0						
				"	0 20	0 12 0						
				Total ..	2 13	4 8 0						
"	550	Do.	150	Government	0 39	3 8 0	64 0	1 0	Mortgagor.	1 4 0	Mortgagor.	If the debt is not paid in full within the date fixed, the land is to be sold in satisfaction.
"	551	Do.	Pot No. 27 of No. 148 1 " 53 2 " 53	"	0 33	0 8 0	100 0	5 0	Mortgagee	..	"	If the debt is not paid within the date fixed, the land is to be sold in satisfaction.
				"	0 12	1 0 0						
				"	1 10	1 0 0						
				Total ..	2 5	2 8 0						

APPENDIX M—continued.

Date of transaction.	Number	Villages.	Survey Number.	Land, Intra or Government.	Arable Acres.	Assessment.	Amount of debt incurred.	For what term.	Land to be in whose possession.	Interest payable per cent. per mensem.	Government assessment to be paid by	Penalty on non-payment within date fixed, or any other condition.
1	2	3	4	5	6	7	8	9	10	11	12	13
					A. g.	Rs. a. p.	Rs. a. p.	Y. m.		Rs. a. p.		
84-85.	552	Loni	Portion of Pot No 2 of No 23	Government.	0 34	8 9 0	50 0	1 0	Mortgagee	1 8 0	Mortgagee.	Interest to be paid until the debt is liquidated in full.
	553	Do.	Portion of Pot No 3 of No 120	"	0 9 1/2	0 2 0	21 0	2 0	"	"	"	
			Portion of Pot No. 7 of No. 120	"	0 8 1/2	0 3 0						
			Total		0 13	0 3 0						
	554	Do.	Pot No. 1 of No. 28	Government	0 13	0 1 4	30 0	0 6	Mortgagor	2 5 6	Mortgagor.	If the debt is not paid in full within the date fixed, the land is to be made over to the mortgagee, who, in lieu of interest, is to enjoy the usufruct of the land until the debt is liquidated in full.
			" 2 "	"	1 36	0 13 4						
			" 24 "	"	0 5 1/2	0 9 4						
			" 24 "	"	0 1 1/2	0 2 8						
			" 30 "	"	0 3 1/2	0 2 8						
			" 52 "	"	0 2 1/2	0 4 0						
			" 18 "	"	0 10	0 4 0						
			" 7 "	"	0 3	0 6 0						
			Total		3 0	2 11 4						
	555	Do.	Pot No. 9 of No. 165	Government	0 14	1 0 0	100 0	2 0	Mortgagee	"	"	If the debt is not paid within the date fixed, the land is to be sold in satisfaction.
			" 2 "	"	0 15	0 4 0						
			" 16 "	"	0 13	0 2 0						
			" 8 "	"	0 10	0 1 4						
			" 23 "	"	0 2	0 1 4						
			" 24 "	"	0 3	0 1 4						
			" 8 "	"	0 2	0 4 0						
			" 9 "	"	0 10	0 12 0						
			" 2 "	"	0 1	0 2 0						
			" 3 "	"	0 2	0 2 0						
			" 14 "	"	0 2	0 2 0						
			" 14 "	"	0 2	0 2 0						
			" 15 "	"	0 2	0 2 0						
			" 6 "	"	0 2	0 2 0						
			" 7 "	"	0 2	0 2 0						
			" 25 "	"	0 2	0 2 0						
			" 35 "	"	0 3	0 4 0						
			" 54 "	"	0 1	0 1 4						
			" 55 "	"	0 1	0 1 4						
			Total		2 7	5 14 8						
	556	Do.	Portion of Pot No 1 of No. 48	Government.	0 16	1 12 0	30 0	1 0	Mortgagor.	2 0 0	"	If the debt is not paid in full within the date fixed, the land is to be made over to the mortgagee, who, in lieu of interest, is to enjoy the usufruct of the land until the debt is liquidated in full.
			" 5 of "	"	0 14	1 13 0						
			Total		0 30	3 8 0						
	557	Do.	Portion of Pot No 1 of No 94	Government.	0 39	3 14 0	400 0	5 0	Mortgagee	"	Mortgagee	If the debt is not paid within the date fixed, the land is to be sold in satisfaction.
			" 5 "	"	1 20	5 11 0						
			" 9 "	"	2 27	2 8 0						
			" 1 "	"	4 83	5 8 0						
			Total		9 39	17 9 6						
	558	Do.	Pot No. 1 of No 114	Government	1 4	1 0 0	300 0	10 0	"	"	"	Mortgagee's possession to continue till payment of debt.
			" 8 "	"	0 94	0 4 0						
			" 8 "	"	0 18	0 4 0						
			" 11 "	"	0 14	1 4 0						
			" 19 "	"	6 19	0 2 0						
			" 13 "	"	0 11	1 8 0						
			" 19 "	"	2 10	2 0 0						
			Total		5 20	6 6 0						
	559	Do.	Pot No. 1 of No 113	Government.	0 8	0 1 4	250 0	10 0	"	"	"	If the debt is not paid within the date fixed, the land is to be sold in satisfaction.
			" 2 "	"	1 9	1 8 0						
			" 4 "	"	0 10	0 2 0						
			" 12 "	"	0 18	0 12 0						
			Total		2 19	3 15 4						
	560	Do.	" 16 "	Government	0 13	1 8 0	30 0	3 0	"	"	"	Mortgagee's possession to continue till payment of debt.
	561	Do.	" 2 "	"	1 26	4 8 0	150 0	6 0	"	"	"	If the debt is not paid within the date fixed, the land is to be sold in satisfaction.
	562	Do.	Portion of 57	"	20 35	12 0 0	82 0	6 0	"	"	"	Do.
	563	Do.	" 57	"	10 17	6 0 0	40 0	6 0	"	"	"	do.
	564	Do.	Pot No. 1 of No. 91	"	0 6	0 2 0	100 0	5 0	"	"	"	Do.
			" 16 "	"	0 13	0 8 0						
			" 21 "	"	0 4	0 4 0						
			" 23 "	"	0 11	0 6 0						
			" 27 "	"	0 15	0 10 0						
			" 3 "	"	0 9	0 10 0						
			" 18 "	"	1 20	3 8 0						
			" 2 "	"	0 19	1 0 0						
			" 8 "	"	1 3	2 4 0						
			" 19 "	"	1 10	2 0 0						
			Total		5 27	10 6 0						
	565	Do.	" 27 "	Government	0 23	0 8 0	32 0	1 0	Mortgagor	1 4 0	Mortgagor.	Interest to be paid until the debt is full is liquidated.
			" 1 "	"	0 32	1 0 0						
			" 8 "	"	1 10	1 0 0						
			Total		2 25	2 8 0						

APPENDIX M—continued.

Date of transaction.	Number.	Villages.	Survey Number	Land, Inām or Government.	Arable Acres.	Assessment.	Amount of debt incurred	For what term.	Land to be in whose possession	Interest payable per cent. per mensem	Government assessment to be paid by	Penalty on non-payment within date fixed, or any other condition
1	2	3	4	5	6	7	8	9	10	11	12	13
					A. g.	Rs. a. p.	Rs. a.	Y. m.		Rs. a. p.		
1884-85	566	Loni	Pot No 1 of No 28 " 2 " " 3 " " 1 of No 113 " 7 " " 24 of No 49 " 29 " " 30 " " 52 " " 2 of No 48 " 3 of No 49 " 36 of No 58 " 37 "	Government.	0 17 1 0 0 36 0 14 0 13 0 2 0 14 0 2 0 2 0 2 0 4 0 7	0 1 4 0 8 0 0 5 4 0 2 0 0 4 0 0 2 8 0 2 8 0 4 0 0 5 4 0 4 0 0 2 0 0 4 0	22 0	2 0	Mortgagee	..	Mortgagee	Mortgagee's possession to continue till payment of debt.
"	567	Do.	249	Government.	12 0	9 0 0	400 0	5 0	"	..	"	Do. do
"	568	Do.	23	"	14 34	15 0 0	400 0	2 0	"	..	"	If the debt is not paid within the date fixed, the land is to be sold in satisfaction
"	569	Do.	Pot No 14 of No 91 " 109 Pot No 2 of No. 109	"	0 13 1 18 1 25	0 5 4 2 10 8 1 0 0	300 0	3 0	"	..	"	Do. do.
"	570	Do.	" 1 of No. 212 " 1 of No 213	Government Do.	1 26 2 8	1 0 0 1 10 8	25 0	2 0	"	..	"	Do. do
"	571	Do.	202	Government.	4 0	2 8 0	25 0	0 9	Mortgagor.	1 15 3	Mortgagor	If the debt is not paid in full within the date fixed, the land is to be sold in satisfaction
"	572	Do.	Pot No 2 of No 125 Portion of Pot No 13 of No 48. Portion of Pot No 37 of No 40 Portion of Pot No 5 of No 49 Portion of Pot No. 13 of No 49. Portion of Pot No 17 of No 49. Portion of Pot No. 39 of No 49 Portion of Pot No 17 of No 58. " 9 of " No 113 Portion of Pot No. 13 of No 113 " 34 ..	"	0 29 0 10 0 1 0 2 0 1 0 4 0 5 0 13 0 3 0 2 19 15	1 6 0 0 12 0 0 2 0 0 4 0 0 2 0 0 8 0 0 3 0 0 4 0 0 6 0 0 4 0 6 0 0	100 0	5 0	Mortgagee.	..	Mortgagee.	Mortgagee's possession to continue till payment of debt.
"	573	Do.	Portion of Pot No 17 of No 49. Portion of Pot No 39 of No 49 Portion of Pot No 17 of No 58. " 9 of " No 113 Portion of Pot No. 13 of No 113 " 34 ..	"	0 4 0 5 0 13 0 3 0 2 19 15	0 8 0 0 3 0 0 4 0 0 6 0 0 4 0 6 0 0	70 0	1 0	Mortgagor.	1 9 0	Mortgagor	If the debt is not paid in full within the date fixed the land is to be made over to the mortgagee, who, in lieu of interest, is to enjoy the usufruct of the land until the debt is liquidated in full
"	574	Do.	Portion of 17 Pot No 31 of No 181 " 2 of No 139	Government.	8 10 1 89 1 11	2 10 8 3 6 0 1 14 0	100 0	1 9	"	1 9 0	"	Do. do
"	575	Do.	" 2 of No 139	"	1 11	1 14 0	50 0	2 0	"	1 4 0	"	Do. do.
"	576	Do.	Portion of Pot No 1 of No 181 " 8 of " No. 180. " 7 of " No 161 " 18 " " 10 " " No. 163 " 4 of " No. 165 " 12 " Pot No 11 of No. 166. " 13 " " 21 " " 37 " " 51 "	Government	2 31 0 28 0 10 0 5 0 11 0 4 0 10 0 10 0 5 0 14 0 22 0 8	4 18 8 0 6 0 0 9 0 0 2 0 0 14 0 0 6 0 0 12 0 0 12 0 0 6 0 0 2 0 0 4 8 0 6 0	155 0	2 0	Mortgagee.	..	Mortgagee.	Mortgagee's possession to continue till payment of debt.
"	577	Do.	" 13 " " 21 " " 37 " " 51 "	"	0 5 0 14 0 22 0 8	0 6 0 0 2 0 0 4 8 0 6 0	200 0	3 0	"	..	"	Do. do.
				Total	2 23 1/2	4 15 6						

APPENDIX M—continued.

Date of transaction.	Number.	Villages.	Survey Number.	Land, Inam or Government.	Arable Acres.	Assesment.	Amount of debt incurred.	For what term.	Land to be in whose possession.	Interest payable per cent. per mensem.	Government assesment to be paid by	Penalty on non-payment within date fixed, or any other condition.
1	2	3	4	5	6	7	8	9	10	11	12	13
1884-85	578	Gulām ...	Pot No 2 of No. 96	Government.	A. g. 4 7	Ra. a. p. 4 0 0	Ra. a. 30 0	Y. m. 6 0	Mortgages.	...	Mortgagor.	If the debt is not paid within the date fixed, the land is to be sold in satisfaction.
"	579	Do. ..	" 2 of No. 67.	" "	1 20	1 5 4	19 0	2 0	"	...	Mortgagee	
"	580	Do. ..	" 65	"	14 22 1/2	0 0 0	800 0	10 0	"	...	Mortgagor.	Mortgagee's possession to continue till payment of debt.
"	581	Do. ...	Pot No 8 of No. 61.	"	12 20	8 0 0	40 0	3 0	"	Interest to be paid on Ra. 30 only at Ra 1-14-0 per cent per mensem.	Mortgagee.	Mortgagee's possession to continue till payment of debt in full.
"			" 4 of No. 68.	"	14 33	7 0 0						
				Total .	27 13	15 0 0						
"	582	Do. ...	Portion of 128	Government.	9 3	6 0 0	48 0	3 0	"	Interest to be paid on Rs 28 only at Ra. 1-0-0 per cent per mensem.	Mortgagor.	If the debt is not paid in full within the date fixed, the land is to be sold in satisfaction.
"	583	Do. ...	Pot Nos. 1, 2, 3 and 4 of No 12	"	1 33	1 0 0	60 0	5 0	"	...	"	If the debt is not paid within the date fixed, the land is to be sold in satisfaction.
"	584	Do. ..	Portion of Pot No 102 of No 109.	"	4 37	5 0 0	100 0	10 0	"	...	Mortgagee	Mortgagee's possession to continue till payment of debt.
"	585	Do. ...	Portion of 45 Pot No 9 of No 66	"	13 7 1 34	8 12 0 1 12 0	25 0	10 0	"	...	"	Do. do.
				Total	15 1	10 8 0						
"	586	Pārgaon Tarnā Khed.	Pot No 5 of No 33	Government.	0 27	1 0 0	77 8	5 0	"	...	Mortgagee.	If the debt is not paid within the date fixed, the land is to be sold in satisfaction.
"			Portion of Pot No 2 of No 31	"	3 6	1 5 4						
				Total .	4 23	2 13 4						
"	587	Do.	Pot No 12 of No 155	Government.	1 23	1 8 0	100 0	4 0	"	...	Mortgagor.	Mortgagee's possession to continue till payment of debt.
"			Portion of 158 Pot No 2 of No 165	"	1 5 5 20	1 12 0 3 8 0						
				Total .	8 8	6 12 0						
"	588	Do.	189	Government	10 3	10 0 0	200 0	2 0	"	...	"	Do do.
"	589	Do.	Pot No. 5 of No 158	"	3 4	5 0 0	100 0	2 0	"	...	Mortgagor	If the debt is not paid within the date fixed, the land is to be sold in satisfaction.
"	590	Do.	Portion of 151	"	3 7	3 10 8	100 0	1 0	"	...	Mortgagee.	Mortgagee's possession to continue till payment of debt.
"	591	Do.	Portion of Pot No. 3 of No 123.	"	3 38	4 0 0	50 0	1 0	"	...	Mortgagor.	Do. do.
"	592	Do.	" 2 of No 29	"	3 38	4 0 0	50 0	1 0	"	...	"	Do. do.
"			" 2 of No 29	"	1 19	0 12 0						
"	593	Do.	" 6 of No 30	"	0 20	0 4 0	200 0	4 0	"	...	"	Do. do.
"			" 6 of No 30	"	1 31	2 0 0						
				Total .	3 30	8 0 0						
"	594	Do.	Portion of Pot No 22 of No. 172	Government	2 39	2 3 0	225 0	5 0	"	...	Mortgagee	Do. do.
"			194	"	1 30	1 4 0						
				Total .	4 29	3 12 0						
"	595	Do.	Portion of Pot No. 2 of No 202.	Government	5 34	2 10 8	280 0	5 0	"	...	Mortgagor	If the debt is not paid within the date fixed, the land is to be sold in satisfaction.
"	596	Do.	Portion of Pot No 1 of No 175.	"	3 24	3 0 0	350 0	7 0	"	...	"	Do. do.
"			Portion of Pot No. 2 of No. 175.	"	0 22	0 8 0						
				Total	4 3	3 8 0						
"	597	Do.	" 2 of No 80.	Government.	4 4	4 0 0	100 0	5 0	"	...	"	Do. do.
"	598	Do.	" 1 of No 75.	"	3 0	3 0 0	250 0	5 0	"	...	"	Do. do.
"	599	Do.	" 2 of No 132.	"	13 29	8 0 0	125 0	3 0	"	...	Mortgagee	Mortgagee's possession to continue till payment of debt.
"	600	Do.	" 4 of No 192.	"	16 1/2	12 0 0	100 0	5 0	"	...	Mortgagor.	Do. do.
"	601	Do.	Portion of 83	"	3 27	3 5 4	300 0	3 0	"	...	"	Do. do.
"			" 40	"	3 33	7 0 0						
				Total	12 20	10 5 4						

APPENDIX M—continued.

Date of transition.	Number.	Villages.	Survey Number	Land, Inham or Government.	Arable Acres	Assessment.	Amount of debt incurred	For what term	Land to be in whose possession	Interest payable per cent. per mensem	Government assessment to be paid by	Penalty on non-payment within date fixed, or any other condition.
1	2	3	4	5	6	7	8	9	10	11	12	13
					A. g.	Rs a. p.	Rs a.	Y m.		Rs. a. p.		
1884-85.	602	Pirgaon, Taraf Khed.	Pot No. 2 of No. 3	Government	4 81	6 0 0	800 0	3 0	Mortgagee.	..	Mortgagor	If the debt is not paid within the date fixed, the land is to be sold in satisfaction.
"	603	Do.	" 17 of No. 76.	"	0 35	3 8 0	100 0	3 0	Mortgagor	1 0 0	"	If the debt is not paid in full within the date fixed, the land is to be sold in satisfaction.
"	604	Do.	" 1 of No. 82	"	0 22	0 9 3	100 0	4 0	Mortgagee.	..	"	If the debt is not paid within the date fixed, the land is to be sold in satisfaction.
"			" 2 of No. 84.	"	0 22	0 9 3						
"			" 1 of No. 85	"	0 38	0 0 6						
"			" 2 of No. 85	"	0 38	0 6 6						
			" 1 of No. 85	"	1 0	1 0 0						
			" 2 of No. 85	"	0 13	0 8 0						
			Total		4 13	3 7 6						
"	605	Do.	" 1 of No. 16	Government	1 19	0 13 4	100 0	4 0	"	..	Mortgagee.	Do. do
"			" 2 of No. 16	"	1 19	0 13 4						
"			" 3 of No. 16	"	1 20	0 13 4						
			Total		4 18	2 9 0						
"	606	Do.	" 22 of No. 84	Government	1 4	1 2 6	87 0	4 0	"	..	Mortgagor.	Do. do.
"			" 24 of No. 84	"	1 36	0 13 0						
"			" 35 of No. 84	"	1 13	1 8 0						
			Total		4 13	3 7 6						
"	607	Do.	Pot No. 6 of No. 18	Government	2 29	2 0 0	700 0	1 0	"	..	"	Do. do.
"			" 11 of No. 18	"	1 1	1 0 0						
"			" 2 of No. 18	"	7 4	8 0 0						
"			" 4 of No. 18	"	1 39	0 12 0						
"			" 7 of No. 20	"	0 5	0 2 0						
"			" 8 of No. 20	"	0 21	0 8 0						
"			" 12 of No. 20	"	0 10	0 2 0						
"			" 16 of No. 20	"	0 10	0 2 0						
"			" 2 of No. 37	"	19 0	14 0 0						
			Total		35 7	28 0 0						
"	608	Chandoh Khurd	" 4 of No. 12.	Government	0 35	4 12 0	41 0	4 0	"	Interest to be paid on Rs 21 only at Rs. 1-0-0 per cent per mensem.	Mortgagee.	If the debt is not paid in full within the date fixed, the land is to be sold in satisfaction.
"	609	Do.	Portion of Pot No. 4 of No. 24	"	0 38	1 5 4	100 0	5 0	"	..	Mortgagor.	Mortgagee's possession to continue till payment of debt.
"			Portion of Pot No. 9 of No. 24.	"	1 4	2 0 0						
			Total		2 2	3 5 4						
"	610	Do.	Portion of Pot No. 20 of No. 8	Government	0 36	1 5 4	25 0	5 0	"	..	"	Do. do.
"	611	Do.	Pot No. 8 of No. 10.	"	0 9	0 3 0	80 0	5 0	"	..	Mortgagee.	Do. do.
"			" 6 of No. 10	"	0 9	0 3 0						
"			" 9 of No. 10	"	0 8	0 3 0						
"			" 14 of No. 10	"	0 8	0 3 0						
"			" 18 of No. 10	"	0 5	0 4 0						
			Total		0 39	2 4 0						
"	612	Do.	" 2 of No. 23	Government	2 10	2 0 0	100 0	4 0	Mortgagor	0 12 0	Mortgagor.	If the debt is not paid in full within the date fixed, the land is to be made over to the mortgagee.
"			" 3 of No. 23	"	2 8	2 0 0						
			Total		4 18	4 0 0						
"	613	Do.	" 3 of No. 17.	Government	2 04	2 8 0	100 0	2 0	Mortgagee.	..	Mortgagee.	Mortgagee's possession to continue till payment of debt.
"	614	Pimpalgaon, Taraf Mahalinga.	" 8 of No. 77	"	0 21	1 8 0	100 0	5 0	"	..	"	Do. do.
"	615	Do.	" 14 of No. 42	"	0 72	0 6 5	40 0	5 0	"	..	"	Do. do.
"	616	Do.	" 6 of No. 51	"	0 4	0 4 0	81 0	5 0	"	..	"	Do. do.
"	617	Do.	" 5 of No. 44.	"	0 29	1 10 8	350 0	10 0	"	..	"	Do. do.
"	618	Do.	" 20 of No. 51	"	2 24	4 0 0	500 0	5 0	"	Interest to be paid annually on Rs 50 only at Rs 1-0-0 per cent per mensem.	"	Interest to be paid annually Mortgagee's possession to continue till payment of debt in full, which is not to be made before the date fixed.
"	619	Do.	" 8 of No. 11	"	0 26	1 8 0	60 0	5 0	"	..	"	Mortgagee's possession to continue till payment of debt.
"	620	Do.	" 8 of No. 27	"	0 21	1 8 0	25 0	5 0	"	..	"	Ditto. Date which is not to be made before the date fixed.

APPENDIX M—continued.

Date of transaction.	Number.	Villages.	Survey Number.	Land, from or Government.	Arable Acres.	Assessment.	Amount of debt incurred.	For what term.	Land to be in whose possession	Interest payable per cent. per mensem	Government assessment to be paid by	Penalty on non payment within date fixed, or any other condition.
1	2	3	4	5	6	7	8	9	10	11	12	13
					A g.	Rs a. p.	Rs. s.	Y. m.		Rs. a. p.		
1884 85	621	Pimpalgaon, Taraf Mahalunga	Pot No. 11 of No 14	Government	0 36	0 14 6	100 0	3 0	Mortgagee	...	Mortgagee	Mortgagee's possession to continue till payment of debt.
"	622	Do.	Portion of 61	"	3 20	2 13 0	23 0	2 0	"	...	Mortgagor	Do.
"	623	Do.	Pot No. 18 of No. 14	"	2 13	2 6 0	75 0	5 0	"	...	Mortgagee	Do.
"	624	Do.	" 19 of No 42	"	0 10	0 12 0	100 0	4 0	"	...	"	Do.
"	625	Do.	Portion of Pot No. 5 of No 26.	"	0 7	0 6 0	125 0	5 0	"	...	"	Do.
"	626	Do.	" 25 "	"	0 7	0 6 0	125 0	5 0	"	...	"	Do.
"	627	Do.	" 25 "	"	2 5	4 12 0	275 0	1 0	"	...	"	Do.
"	628	Do.	Portion of 74	"	0 12	0 6 6	49 0	1 0	"	...	"	Do.
"	629	Do.	" 85 "	"	7 30	13 0 0	50 0	6 0	"	...	"	Do.
"	630	Do.	Pot No 4 of No 38	"	0 37	1 4 0	400 0	6 0	"	...	"	Do.
"	631	Do.	Portion of Pot No 2 of No 44.	"	0 10	0 8 8	80 0	5 0	"	...	"	Do.
"	632	Do.	" " "	"	0 5	0 4 10	60 0	5 0	"	...	"	Mortgagee's possession to continue till payment of debt, which is not to be made before the date fixed
"	633	Do.	Pot Nos 22 and 16 of No 39	"	1 6	2 0 0	40 0	2 0	"	...	"	Mortgagee's possession to continue till payment of debt.
"	634	Do.	Portion of Pot No. 10 of No 8.	"	2 15	5 4 0	225 0	4 0	"	...	"	Do.
"	635	Do.	Pot No 4 of No. 42.	"	0 32	2 0 0	50 0	1 0	"	...	Mortgagor	Do.
"	636	Do.	" 11 of No 23	"	0 36	2 5 0	50 0	1 0	"	...	"	Do.
"	637	Do.	Portion of 45 No 23	"	0 37	2 4 0	250 0	1 0	"	...	Mortgagee	Do.
				Total	1 19	3 8 0						
"	638	Do.	Pot Nos 3 and 5 of No. 18	Government	0 26	1 4 0	50 0	1 0	"	...	Mortgagor	Do.
"	639	Do.	Pot No. 6 of No 40	"	0 17	1 0 0	100 0	3 0	"	...	Mortgagee	Do.
"			" 5 of No 79	"	0 8	0 4 0			"	...	"	
"	640	Do.	" 23 "	"	0 5	0 2 0	100 0	10 0	"	...	"	Do.
"			" 26 "	"	0 8	0 8 0			"	...	"	
"			" 12 of No 3	"	1 3	1 12 0			"	...	"	
				Total	1 24	2 10 0						
"	641	Do.	" 4 of No 27	Government	0 13	1 6 0	50 0	2 0	"	...	"	Do.
"	642	Do.	" 11 of No 67	"	0 31	0 8 0	100 0	3 0	"	...	"	Do.
"	643	Do.	" 4 of No 52	"	0 25	0 10 0	35 0	4 0	"	...	"	Do.
"	644	Do.	" 27 of No 72	"	0 21	1 0 0	65 0	1 0	"	...	Mortgagor	Do.
"	645	Do.	Portion of Pot No 4 of No 20	"	1 1	2 4 0	400 0	7 0	"	...	Mortgagee	Do.
"	646	Do.	" " "	"	1 2	2 6 0	800 0	7 0	"	...	"	Do.
"	647	Do.	Portion of Pot No 6 of No 46.	"	2 19	5 0 0	500 0	7 0	"	...	"	Do.
"	648	Do.	Portion of Pot No 2 of No 10	"	0 34	1 12 0	250 0	7 0	"	...	"	Do.
"	649	Do.	Portion of Pot No 1 of No 10.	"	0 12	0 10 6	150 0	7 0	"	...	"	Do.
"	650	Do.	Portion of Pot No 10 of No 21	"	0 9	0 10 0	50 0	1 0	"	...	"	Do.
"	651	Do.	Portion of Pot No 14 of No 78	"	0 23	1 3 0	275 0	6 0	"	...	"	Do.
"	652	Do.	Pot No. 24 of No 72	"	0 20	1 0 0	45 0	3 0	"	...	"	Do.
"	653	Do.	Portion of Pot No. 14 of No 78.	"	0 23	1 3 0	100 0	1 0	Mortgagor	1 4 0	Mortgagor	Interest to be paid until the debt is liquidated in full.
"	654	Do.	Pot No 5 of No 57	"	2 7	1 3 0	45 0	5 0	Mortgagee	...	Mortgagee	Mortgagee's possession to continue till payment of debt.
"	655	Do.	" 4 of No 38	"	0 35	2 4 0	100 0	1 0	"	...	"	Do.
"	656	Do.	" 1 of No 36	"	0 19	1 0 0	200 0	4 0	"	...	"	Do.
"	657	Eklahara	" 6 of No 2	"	0 20	0 13 4	199 0	3 0	"	...	"	Do.
"			" 7 "	"	0 21	0 13 4			"	...	"	Do.
				Total	1 1	1 10 8						
"	658	Do.	Portion of 3 No 10	"	0 32	0 12 3	75 0	5 0	"	...	"	Do.
"			" " "	"	0 9	0 4 3			"	...	"	Do.
				Total	1 1	1 0 6						
"	659	Do.	Pot No 32 of No 12.	Government	0 14	0 8 0	75 0	2 0	"	...	"	Mortgagee's possession to continue till payment of debt, which is not to be made before the date fixed.
"			" 36 "	"	0 4	0 2 0			"	...	"	
"			" 9 "	"	1 11	2 0 0			"	...	"	
"			" No. 17.	"	0 4	0 2 0			"	...	"	
				Total	1 29	2 10 0						

APPENDIX M—continued.

Date of transaction.	Number	Villages.	Survey Number	Land, Insm or Govern-ment.	Arable Acres.	Asses-ment.	Amount of debt incurred	For what term.	Land to be in whose possession.	Interest payable per cent. per mensem.	Government assessment to be paid by	Penalty on non-payment within date fixed, or any other condition
1	2	3	4	5	6	7	8	9	10	11	12	13
					A. g.	Rs. a p	Rs. a. p	Y. m.		Rs. a. p		
1884-85.	660	Eklahara	Pot No. 10 of No 7	Government	2 32	3 8 0	200 0	7 0	Mortgagee	...	Mortgagee	Mortgagee's possession to continue till payment of debt, which is not to be made before the date fixed.
"	661	Do.	" 5 of No. 9	"	0 24	0 12 0	75 0	7 0	"	"	"	Mortgagee's possession to continue till payment of debt.
"	661	Do.	" 29 of No. 12	"	0 8	0 4 0						
"	661	Do.	" 9 of No. 16	"	1 1	1 3 0						
"	662	Do.	Portion of 8 No. 42	Government.	2 3	2 11 0	100 0	2 0	"	"	"	Do do.
"	662	Do.	" 24 of No. 17	"	0 10	0 8 0						
"	663	Do.	Portion of 8 No. 42	Government.	1 7	1 3 0	100 0	2 0	"	"	"	Do do.
"	663	Do.	" 20 of No. 2	"	0 55	1 0 0						
"	664	Do.	Portion of 21 No. 9	Government	2 2	2 8 0	100 0	4 0	"	"	"	Do do.
"	664	Do.	" 1 of No. 2	"	0 39	1 8 0						
"	665	Do.	Portion of 21 No. 9	"	4 39	4 8 0	40 0	2 0	"	"	Mortgagor.	Do do.
"	665	Do.	" 2 of No. 2	"	0 17	0 4 0						
"	666	Avsari Budruk.	Pot No. 9 of No. 126	"	0 10	0 12 0	50 0	5 0	"	"	"	Do do.
"	666	Do.	" 23 of No. 129	"	0 13	1 0 0						
"	667	Do.	" 1 of No. 31	Government	1 5	3 0 0	127 0	1 0	"	"	"	Do do.
"	667	Do.	" 2 of No. 93	"	4 16	3 0 0						
"	668	Do.	Portion of 95 No. 227	Government	6 4	5 0 0	40 0	5 0	"	"	Mortgagee.	Do do.
"	668	Do.	" 2 of No. 93	"	10 20	8 0 0						
"	669	Do.	" 235 of No. 241	Government	3 42	1 3 2	485 0	10 0	"	"	"	Do do.
"	669	Do.	" 241 of No. 245	"	8 192	2 13 3						
"	669	Do.	" 245 of No. 247	"	2 342	1 8 0						
"	669	Do.	" 247 of No. 247	"	1 142	0 8 0						
"	670	Do.	Portion of Pot Nos. 1 and 2 of No. 217.	Government	12 112	10 5 0	300 0	9 0	"	"	Mortgagor	Do do.
"	670	Do.	" 1 of No. 268	"	1 20	1 15 0						
"	671	Do.	" 3 of No. 268	"	4 7	3 0 0	45 0	5 0	"	"	"	Do do.
"	671	Do.	" 8 of No. 268	"	6 7	3 0 0						
"	672	Do.	" 4 of No. 184	Government.	10 14	6 0 0	250 0	5 0	"	"	"	Do do.
"	672	Do.	" 5 of No. 184	"	3 6	4 0 0						
"	673	Do.	" 144 of No. 149	Government	3 13	4 4 0	118 0	5 0	"	"	"	Do do.
"	673	Do.	" 149 of No. 149	"	0 23	1 5 0						
"	674	Do.	Pot No. 3 of No. 180	Government	0 7	0 8 0	38 3	6 0	"	"	"	Do do.
"	674	Do.	" 9 of No. 180	"	0 7	0 2 0						
"	675	Do.	" 6 of No. 143	"	1 372	3 0 0	25 0	9 0	"	"	"	Do do.
"	675	Do.	" 6 of No. 282	"	0 7	0 2 0						
"	676	Do.	Portion of 243 No. 144	Government	3 0	7 0 0	100 0	1 0	"	"	"	Do do.
"	676	Do.	" 149 of No. 149	"	3 0	7 0 0						
"	677	Do.	Pot No. 8 of No. 241	Government	4 372	10 0 0	35 0	1 0	"	"	"	Do do.
"	677	Do.	" 1 of No. 241	"	1 20	2 8 0						
"	678	Do.	" 7 of No. 215	"	1 13	1 0 0	25 0	10 0	"	"	"	Do do.
"	678	Do.	" 1 of No. 215	"	1 17	1 5 4						
"	679	Do.	Portion of Pot No. 7 of No. 145.	Government	2 35	2 5 4	100 0	4 0	"	"	"	Do do.
"	679	Do.	" 8 of Pot No. 162	"	0 26	1 2 8						
"	680	Do.	Portion of Pot Nos. 1 and 8 of No. 146.	Government.	1 13	1 14 0	200 0	3 0	"	"	"	Do do.
"	680	Do.	" 1 of No. 146.	"	0 152	0 6 0						
"	681	Do.	Pot No. 2 of No. 189	"	1 12	1 0 0	150 0	3 0	"	"	"	Do do.
"	681	Do.	" 8 of No. 187	"	4 20	5 0 0						
"	682	Do.	" 5 of No. 187	"	0 18	0 2 0	150 0	3 0	"	"	"	Do do.
"	682	Do.	" 6 of No. 187	"	2 19	3 8 0						
"	683	Do.	138 of No. 154	Government	3 82	3 10 0	300 0	4 0	"	"	"	Do do.
"	683	Do.	" 5 of No. 154	"	7 132	3 0 0						
"	684	Do.	" 9 of No. 154	"	3 10	3 0 0	150 0	4 0	"	"	"	Mortgagee's possession to continue till payment of debt, which is not to be made before the date fixed.
"	684	Do.	" 9 of No. 154	"	1 12	1 0 0						
				Total	3 22	3 0 0						

APPENDIX M—continued.

Date of transaction.	Number.	Villages.	Survey Number.	Land, Infan or Government.	Arable Acres.	Assessment.	Amount of debt incurred	For what term.	Land to be in whose possession	Interest payable per cent. per mensem.	Government assessment to be paid by	Penalty on non-payment within date fixed, or any other condition.
1	2	3	4	5	6	7	8	9	10	11	12	13
					A. G.	Rs. a. p.	Rs. a.	Y. m.				
1884-85	685	Avsari Budruk.	Pot No. 1 of No. 106	Government	2 33	3 3 0	300 0	7 0	Mortgagee	...	Mortgagee	Mortgagee's possession to continue till payment of debt, which is not to be made before the date fixed.
			Portion of Pot No. 5 of No. 106.	"	1 7	1 12 0						
			Total		4 0	5 4 0						
"	686	Do.	Portion of Pot No. 3 of No. 106.	Government	1 7	1 12 0	300 0	10 0	"	"	"	Do. do.
			Portion of Pot No. 5 of No. 106.	"	1 13	2 8 0						
			Total		2 20	4 4 0						
"	687	Do.	" 5 of No. 187.	Government.	1 9½	1 12 0	200 0	5 0	"	"	"	Mortgagee's possession to continue till payment of debt.
"	688	Do.	" 26	"	0 4	0 8 0	100 0	2 0	"	"	"	Do. do.
"	689	Do.	Pot No. 6 of No. 75	"	0 25	0 8 0	100 0	1 0	"	"	Mortgagor	Do. do.
"	690	Do.	" 7 of No. 84.	"	0 13	1 0 0	94 0	5 0	"	"	"	Do. do.
"	691	Do.	Portion of 107.	"	0 14	0 12 0	100 0	5 0	"	"	"	Do. do.
"	692	Do.	Pot No. 5 of No. 86	"	2 32	2 8 0	170 0	7 0	"	"	Mortgagee	Do. do.
"	693	Do.	Portion of 12.	"	1 20	1 2 0	300 0	5 0	"	"	Mortgagor	Do. do.
"	694	Do.	Pot No. 3 of No. 45.	"	1 20	1 8 4	180 0	5 0	"	"	"	Do. do.
"	695	Do.	Portion of Pot No. 6 of No. 187.	"	1 37	2 4 0	50 0	2 0	"	"	"	Do. do.
"	696	Do.	Pot Nos. 3, 8, 11 and 13 of No. 48	"	1 16	2 0 3						
			Portion of Pot No. 12 of No. 45	"	0 5	0 2 ½	30 0	2 0	"	"	"	Do. do.
			Total		1 31	3 2 8						
"	697	Do.	Pot No. 11 of No. 415.	Government.	0 21	0 12 0	125 0	4 0	"	"	"	Do. do.
"	698	Do.	" 1 of No. 21.	"	10 38	8 13 0	400 0	1 0	"	"	"	Do. do.
"	699	Do.	" 2 of No. 263	"	4 23	3 0 0	25 0	5 0	"	"	"	Do. do.
"	700	Do.	" 1 of No. 178	"	3 18	3 0 0	180 0	6 0	"	"	"	Do. do.
"	701	Do.	Portion of Pot No. 1 of No. 147.	"	1 4	1 1 4	100 0	5 0	"	"	"	Do. do.
"	702	Do.	"	"	1 4	1 1 4	100 0	5 0	"	"	"	Do. do.
"	703	Do.	Portion of Pot No. 1 of No. 1	"	1 23	8 0 0	200 0	10 0	"	"	"	Do. do.
"	704	Do.	Pot No. 4 of No. 213.	"	1 14	0 13 7	200 0	5 0	"	"	"	Do. do.
"	705	Do.	Pot No. 2 of No. 70.	"	1 0	2 6 0						
			Portion of Pot No. 14 of No. 72.	"	1 28	1 3 0	225 0	5 0	"	"	"	Do. do.
			Portion of Pot No. 4 of No. 58.	"	1 18½	1 4 0						
			Total		4 6½	5 2 0						
"	706	Do.	Pot No. 9 of No. 45.	Government	1 15	2 0 0	325 0	3 0	"	"	"	Do. do.
			61	"	0 36	1 3 0						
			Total		3 11	3 3 0						
"	707	Kátapur Budruk.	34	Government.	39 38	17 0 0	160 0	10 0	"	"	Mortgagee.	Do. do.
"	708	Do.	38	"	23 0	7 0 0	50 0	6 0	"	"	"	Do. do.
"	709	Avsari Khurd.	Portion of 105	"	0 15	0 10 0	57 0	3 0	"	"	Mortgagor.	Do. do.
			Pot No. 4 of No. 10.	"	0 4½	0 3 0						
"	710	Do.	Pot No. 1 of No. 11.	"	0 20	0 10 0	50 0	3 0	"	"	Mortgagee.	Do. do.
			Total		0 24½	0 13 0						
"	711	Do.	12 Portion of 105 159	Government.	0 11	0 7 0	150 0	4 0	"	"	Mortgagor.	Do. do.
			"	"	0 30	1 2 0						
			"	"	0 9	0 5 7						
			Total		1 10	1 14 7						
"	712	Do.	Portion of 172	Government.	0 7	0 4 0	41 0	4 0	"	"	"	Do. do.
			Portion of Pot No. 1 of No. 173	"	0 2½	0 0 6						
			Total		0 9½	0 4 6						
"	713	Do.	Portion of 173	Government.	0 15	0 12 0	33 0	3 0	"	"	"	Do. do.
			"	"	0 4½	0 1 0						
			Total		0 19½	0 13 0						

APPENDIX M—continued.

Date of transaction.	Number.	Villages.	Survey Number	Land, Infm or Govern-ment.	Arable Acres.	Assess-ment.	Amount of debt incurred	For what term.	Land to be in whose possession.	Interest payable per cent per mensem.	Government assessment to be paid by	Penalty on non-payment within date fixed, or any other condition.
1	2	3	4	5	6	7	8	9	10	11	12	13
1884-85	714	A'vsari Khurd.	Portion of 127	Government.	A. g 0 6	Rs a. p 0 10 8	Rs. a. 100 0	Y. m 1 0	Mortgagee.	Rs a p ...	Mortgagor	Mortgagee's possession to continue till payment of debt.
"	715	Do.	Pot No. 8 of No. 146	"	8 23	8 0 0	200 0	2 0	"	"	"	Do.
"	716	Do.	159 Portion of 146	"	1 1 4 33	2 13 4 8 0	75 0	2 0	"	"	"	Do.
			Total		5 34	7 4 0						
"	717	Do.	" 173	Government.	0 2	0 0 6	18 0	1 0	"	"	"	Do.
"	718	Do.	" 15	"	1 1	3 5 4	125 0	2 0	"	"	"	Do.
"	719	Do.	" 5	"	0 26	0 10 0	200 0	4 0	"	"	Mortgagee	Do.
"	720	Do.	Portion of Pot No. 23 of No. 28	"	0 4	0 10 0	100 0	2 0	"	"	"	Do.
"	721	Do.	Portion of 15 " 168	"	0 80 0 21	0 10 0 0 6 8	25 0	1 0	"	"	Mortgagor.	Do.
			Total		1 11	1 0 8						
"	722	Do.	Pot No. 1 of No 165	Government.	1 27	1 0 0	100 0	1 0	"	"	"	Do.
"	723	Do.	Portion of 75 " 67	"	0 21 0 17	0 12 0 0 12 0	100 0	1 0	"	"	"	Do.
			Total		0 38	1 8 0						
"	724	Do.	Portion of Pot No 3 of No 29 Portion of Pot No 5 of No. 29 Portion of Pot No. 7 of No. 29 Portion of Pot No 9 of No. 29 " No 5 of No. 213	Government	0 6 0 13 0 2 0 2 0 13	0 10 0 0 12 0 0 3 0 0 3 0 0 8 0	282 0	2 0	"	"	Mortgagee	Do.
			Total		0 88	2 4 0						
"	725	Do.	Portion of Pot No 3 of No 29 Portion of Pot No. 5 of No. 29. " 12 of "	Government	0 6 0 13 0 7	0 10 0 0 12 0 0 6 0	141 0	2 0	"	"	"	Do.
			Total		0 27	1 12 0						
"	726	Do.	Portion of Pot No 3 of No 140 Portion of Pot No 6 of No 139. Portion of Pot No. 10	Government	0 29 1 9 1 0	0 4 0 0 8 0 0 8 0	37 0	2 0	"	"	Mortgagor	Do.
			Total		2 38	1 4 0						
"	727	Do.	Portion of 88	Government.	1 28	8 0 0	600 0	2 0	"	"	Mortgagee.	Do.
"	728	Do.	" 92	"	0 13	1 0 0	200 0	2 0	"	"	"	Do.
"	729	Do.	" 33	"	1 20	4 0 0	600 0	2 0	"	"	"	Do.
"	730	Do.	" 9	"	1 4	3 0 0	100 0	3 0	"	"	Mortgagor.	Do.
"	731	Do.	" 196	"	21 36	9 8 0	50 0	4 0	"	"	"	Do.
"	732	Do.	" 52 " 56	"	0 7 0 23	0 2 8 1 0 0	50 0	2 0	"	"	"	Do.
			Total		0 81	1 2 8						
"	733	Do.	" 27 " 26	Government.	0 5 0 7	0 7 8 0 10 6	100 0	2 0	"	"	"	Do.
			Total		0 12	1 1 9						
"	734	Do.	154	Government	2 24	8 0 0	50 0	1 0	"	"	"	Do.
"	735	Do.	Portion of 126 " 137	"	1 6 1 16	1 10 6 1 9 0	100 0	2 0	"	"	Mortgagee.	Do.
			Total		2 22	8 3 6						
"	736	Do.	Portion of 144	Government	3 17	3 7 0	85 0	0 11	"	"	"	Do.
"	737	Do.	" 4	"	1 28	2 8 0	34 0	0 6	"	1 2 0	Mortgagor.	Mortgagee's possession to continue till payment of debt in full.
"	738	Do.	Pot No. 15 of No. 162 " No. 33 of "	"	0 36 0 14	8 0 0 0 8 0	25 0	1 0	"	1 0 0	"	Do.
			Total		1 10	3 8 0						
"	739	Do.	Pot No 10 of No. 159. " 16 of " " 17 of "	Government	0 11 0 9 0 12	0 4 0 0 2 0 0 12 0	150 0	2 0	"	"	"	Mortgagee's possession to continue till payment of debt.
			Total		0 32	1 2 0						

APPENDIX M—continued.

Date of transaction.	Num-ber.	Villages.	Survey Number.	Land, Inhm or Govern-ment.	Arable Acres.	Assess-ment.	Amount of debt incurred	For what term.	Land to be in whose possession.	Interest payable per cent per mensem.	Government assessment to be paid by	Penalty on non-payment within date fixed, or any other condition.
1	2	3	4	5	6	7	8	9	10	11	12	13
					A. g.	Rs. a. p.	Bs. a. Y. m.					
1894-85.	740	A'sari Khurd	Pot No. 2 of No. 173	Government.	2 27 1/2	2 4 0	30 0	1 0	Mortgagee	..	Mortgagor.	Mortgagee's possession to continue till payment of debt.
"	741	Do.	Portion of Pot No. 11 of No. 95.	"	0 33	1 10 8	100 0	2 0	"	"	"	do.
"	742	Do.	Portion of Pot No. 11 of No. 95.	"	0 33	1 10 8	25 0	2 0	"	"	"	Mortgagee's possession to continue till payment of debt, which is no. to be made before the date fixed
"	743	Do.	Portion of Pot No. 8 of No. 8.	"	1 12	1 2 2	100 0	2 0	"	"	"	Mortgagee's possession to continue till payment of debt.
"	744	Do.	Portion of Pot No. 7 of No. 65	"	1 15	1 14 0	250 0	10 0	"	"	Mortgagee	Do. do.
"	745	Do.	Portion of Pot No. 7 of No. 65.	"	1 15	1 14 0	260 0	10 0	"	"	"	Do. do.
"	746	Do.	Portion of 117 Pot No. 1 of No. 13.	"	2 8	1 12 0	50 0	10 0	"	"	Mortgagor.	Do. do.
"	747	Do.	Portion of 27 Pot No. 9 of No. 170	"	0 26	3 8 0	300 0	1 0	"	"	"	Mortgagee's possession to continue till payment of debt, which is no. to be made before the date fixed.
				Total	3 20	7 12 0						
"	748	Do.	Pot No. 16 of No. 156	Government.	1 13	3 12 0	300 0	7 0	"	"	Mortgagee	Mortgagee's possession to continue till payment of debt.
"	749	Do.	Portion of 155 Pot No. 28 of No. 26	"	1 33	3 8 0	100 0	5 0	"	"	"	Do. do.
"	750	Do.	Portion of 155 Pot No. 171	"	0 44	0 10 0	100 0	5 0	"	"	"	Do. do.
"	751	Do.	Portion of 155 Pot No. 172	"	0 25	1 14 0	80 0	2 0	"	"	"	Do. do.
"	752	Do.	"	"	0 84	0 14 0	500 0	4 0	"	"	Mortgagor.	Do. do.
				Total	2 30	5 1 4						
"	753	Do.	Pot No 15 of No. 62	Government.	1 1	1 8 0	150 0	1 0	"	"	"	Do. do.
"	754	Do.	Portion of 103 Pot No. 8 of No. 94.	"	4 28	7 0 0	550 0	7 0	"	"	Mortgagee	Do. do.
"	755	Do.	Portion of 168 Pot No. 9 of No. 166	"	0 28	1 8 0	150 0	4 0	"	"	Mortgagor	Do. do.
"	756	Do.	Portion of 168 Pot No. 9 of No. 166	"	0 20	1 14 0	25 0	1 0	"	"	"	Do. do.
"	757	Do.	Portion of Pot No 11 of No. 166.	"	0 28	2 0 0			"	"	"	Do. do.
				Total	2 36	11 0 0						
"	758	Do.	Portion of Pot No 9 of No 166	Government	0 28	2 0 0			"	"	"	Do. do.
"	759	Do.	Portion of Pot No 11 of No 166.	"	2 8	9 0 0	200 0	1 0	"	"	"	Do. do.
				Total	2 36	11 0 0						
"	760	Do.	Portion of 134 Pot No. 132	Government.	3 10 1/2	2 5 4	178	5 0	"	"	"	Do. do.
				Total	1 31	3 6 0						
				Total	5 1 1/2	4 11 4						
"	760	Do.	Portion of 90 Pot No. 10 of No. 105.	Government.	0 28	1 5 0	99 0	2 0	"	"	"	Do. do.
"	761	Do.	Portion of 90 Pot No. 7 of No. 105.	"	0 30	1 5 0	100 0	2 0	"	"	"	Do. do.
				Total	0 58	3 0 0						
"	762	Do.	Pot No. 3 of No. 88	Government.	1 8	1 8 0			"	"	Mortgagee	Do. do.
"	763	Do.	Pot No. 9 of No. 88.	"	0 32	0 11 4	9 0	1 0	"	"	"	Do. do.
				Total	2 0	2 3 4						
"	763	Do.	32	Government.	1 24	3 0 0	1,500 0	25 0	"	"	"	Do. do.
"	764	Do.	Portion of 213 Pot No. 223 224	"	0 18	0 10 0	190 0	5 0	"	"	Mortgagor.	Do. do.
				Total	0 36	0 4 0						
				Total	2 7 1/2	1 13 0						
				Total	3 21 1/2	2 11 0						
"	765	Do.	Portion of Pot No. 15 of No. 90	Government	0 23	1 5 4	200 0	7 0	"	"	Mortgages.	Do. do.
"	766	Do.	Portion of Pot No 15 of No 90	"	0 23	1 5 4	50 0	7 0	"	"	"	Do. do.
"	767	Do.	Portion of 28 Pot No. 90	"	0 5 1/2	0 10 4	100 0	4 0	"	"	Mortgagor.	Do. do.
"	768	Do.	Portion of 28 Pot No. 92	"	0 28	1 0 0	200 0	10 0	"	"	Mortgagee.	Do. do.
				Total	0 21 1/2	1 0 0						
				Total	1 9 1/2	2 0 0						
"	769	Do.	Pot No. 13 of No 134.	Government	0 8	0 5 0	45 0	2 0	"	"	"	Do. do.
"	770	Do.	Portion of 94	"	1 11	3 0 0	200 0	5 0	"	"	"	Do. do.

APPENDIX M—continued.

Date of transaction.	Number.	Villages.	Survey Number	Land, Inām or Government.	Arable Acres.	Assessment.	Amount of debt incurred	For what term.	Land to be in whose possession	Interest payable per cent. per mensem.	Government assessment to be paid by	Penalty on non-payment within date fixed, or any other condition.
1	2	3	4	5	6	7	8	9	10	11	12	13
					A. g.	Rs. a. p.	Rs. a. p.	Y. m.		Rs. a. p.		
1884-85.	771	A'ssari Khurd	Pot No. 9 of No 59 Pot No. 7 of No. 63.	Government	0 23	1 0 0	125 0	2 0	Mortgagor.	..	Mortgagor.	Mortgagee's possession to continue till payment of debt.
				Total	0 23 1/2	1 4 0						
	772	Do.	Portion of 93	Government	0 8	0 10 0	400 0	5 0	Mortgagee.	Do.
	773	Do.	189	..	1 14	1 12 0	160 0	3 0	Mortgagee.	Do.
	774	Do.	Portion of Pot No. 3 of No 94.	..	1 31 1/2	3 0 0	600 0	3 0	Do.
			95	Total	3 10 1/2	5 8 0						
	775	Do.	Portion of Pot No. 7 of No 94	Government	0 84	2 0 0	25 0	3 0	Mortgagee	Do.
	776	Do.	162	..	0 11 1/2	1 0 0	28 0	3 0	Mortgagor	Do.
	777	Do.	47	Inām	1 13 1/2	0 9 0	300 0	13 0	Mortgagee.	Do.
	778	Nirgudsar	Portion of Pot No. 1 of No 88.	..	10 0	7 0 0	100 0	4 0	Mortgagor	Do.
	779	Do.	Pot Nos 4 & 8 of No. 82.	..	3 0	2 2 8	50 0	6 0	Mortgagee	Do.
	780	Do.	Pot Nos. 4 & 8 of No 82.	..	2 33	2 2 8	50 0	6 0	Do.
	781	Do.	Pot No 3 of No 78	..	1 50	6 0 0						
			Pot No 7 of No 78.	..	3 26	1 8 0	200 0	1 0	..	1 4 0	Mortgagor	Mortgagee's possession to continue till payment of debt in full
			Pot No. 2 of No. 123.	..	6 23	7 8 0						
			Total		21 39	14 8 0						
	782	Do.	Pot No 3 of No. 82	Inām	1 30	2 0 0	328 0	10 0	Mortgagee's possession to continue till payment of debt.
	783	Do.	Pot Nos 2, 4, 6 & 8 of No 79	..	8 29	3 8 0	40 0	1 0	Mortgagee	Do.
	784	Do.	Portion of Pot No 7 of No 139	..	3 14	5 0 0	266 0	5 0	Do.
	785	Do.	3 14	5 0 0	266 0	5 0	Do.
	786	Do.	5 14	5 0 0	266 0	5 0	Do.
	787	Do.	Portion of Pot No. 1 of No 61	..	4 8	4 0 0	100 0	3 0	Do.
	788	Do.	Pot No 4 of No 105	..	3 1	6 0 0	400 0	7 0	Do.
	789	Do.	Portion of Pot No 1 of No. 138	..	5 32	10 0 0	300 0	5 0	Do.
	790	Do.	Pot No. 2 of No 67	..	8 12	7 0 0	155 0	7 0	Do.
	791	Do.	Portion of 41 Pot No 2 of No 126.	..	18 6	8 0 0	100 0	1 0	Mortgagor	If the debt is not paid within the date fixed, the land is to be sold in satisfaction
			Pot No 5 of No 163	..	0 1	0 0 0						
	792	Do.	Pot No 8 of No. 168.	..	0 21	1 0 0	375 0	15 0	Mortgagee.	Mortgagee's possession to continue till payment of debt
			Total		0 15	0 4 0						
	793	Do.	Pot No 6 of No 168	Inām	0 15	0 12 0	80 0	3 0	Mortgagor	Do.
	794	Do.	Portion of 5	..	5 30	7 1 10	200 0	5 0	Do.
	795	Do.	Portion of 5 160 161	Government	2 35	3 8 10	160 0	9 0	Do.
			171	..	0 24	2 0 0						
			172	..	4 6	1 0 0						
			Total		1 6	0 14 0	62 0	3 0	..	1 9 0	..	Should the debt not be paid in full within the date fixed, the value of the produce, after deducting on account of interest, is to go toward liquidating the capital until the debt is paid in full.
			Total		15 4	8 6 0						
	797	Do.	11 31	Government	28 25	16 0 0	300 0	5 0	Mortgagee	Mortgagee's possession to continue till payment of debt.
			Total		23 20	7 0 0						
			Total		53 5	23 0 0						
	798	Do.	243	Government	13 37	8 0 0	25 0	0 10	Mortgagor.	Do.
	799	Do.	230	..	45 5	14 0 0	25 0	0 11	Mortgagor	1 9 0	..	If the debt is not paid in full within the date fixed, the land is to be made over to the mortgagee.
	800	Do.	86	..	26 10	7 0 0	50 0	2 0	Mortgagee	Mortgagee's possession to continue till payment of debt.
	801	Do.	87	..	22 3	7 0 0	50 0	1 0	Mortgagor.	1 0 0	..	If the debt is not paid in full within the date fixed, the land is to be made over to the mortgagee
	802	Do.	Portion of 174	..	10 24	3 5 4	250 0	3 0	Mortgagee.	..	Mortgagee	If the debt is not paid within the date fixed the land is to be sold in satisfaction.
	803	Do.	Portion of 174	..	10 34	3 5 4	250 0	3 0	Do.
			Portion of 35	..	4 37	2 5 3						
	804	Bibi	Portion of Pot No 1 of No. 80	..	3 20	3 0 0	350 0	6 0	Mortgagor.	Do.
			Total		8-19	4 5 3						
	805	Do.	Portion of Pot No. 1 of No. 160	Government	2 7 1/2	1 12 0	100 0	5 0	Do.

APPENDIX M—continued.

Date of transaction.	Number.	Villages.	Survey Number.	Land, Inam or Government.	Arable Acres.	Assessment.	Amount of debt incurred.	For what term.	Land to be in whose possession.	Interest payable per cent. per mensem.	Government assessment to be paid by	Penalty on non-payment within date fixed, or any other condition.
1	2	3	4	5	6	7	8	9	10	11	12	13
					A. g.	Rs. a. p.	Rs. a.	Y. m.		Rs. a. p.		
1884-85.	806	Bibi	Portion of 81	Government.	17 20	5 12 0	200 0	2 0	Mortgagee.	...	Mortgagor.	If the debt is not paid within the date fixed, the land is to be sold in satisfaction.
"	807	Do.	" 81	"	17 20	5 12 0	36 0	2 0	"	...	"	Do. do.
"	808	Do.	" 156	"	8 25	2 0 0	300 0	9 0	"	...	Mortgagee.	Do. do.
"	809	Do.	" 156	"	8 25	2 0 0	20 0	9 0	"	...	"	Do. do.
"	810	Do.	" 36	"	12 80	4 6 0	201 0	15 0	"	...	"	Do. do.
"	811	Do.	Portion of Pot No. 180 of No. 93.	"	2 13	1 6 5	191 0	5 0	"	...	Mortgagor.	Do. do.
"	812	Do.	Portion of Pot No. 27 of No. 93.	"	2 7	1 0 0			"	...	"	
			Total ..		4 38	3 4 5						
"	812	Do.	27	Government.	6 89	3 8 0	169 0	4 0	"	Interest to be paid on Rs. 69 only at Re 1-0-0 per cent per mensem.	"	If the debt is not paid in full within the date fixed, the land is to be sold in satisfaction.
"	813	Do.	Portion of Pot No. 2 of No. 73. Portion No. 4 of No. 74.	"	1 15	0 10 8	50 0	4 0	"	...	Mortgagee.	If the debt is not paid within the date fixed, the land is to be sold in satisfaction.
			Total ..		2 5	0 12 8						
"	814	Do.	No. 4 of 73	Government.	9 35	6 0 0	40 0	1 0	"	...	"	Mortgagee's possession to continue till payment of debt.
"	815	Do.	Portion of 73	"	8 87	0 14 0	800 0	4 0	"	Interest to be paid on Rs. 200 only at Rs 2-1-4 per cent per mensem.	"	If the debt is not paid in full within the date fixed, the land is to be sold in satisfaction.
"	816	Do.	Portion of Pot No. 2 of No. 124.	"	2 20	1 4 0	100 0	2 0	"	...	"	If the debt is not paid within the date fixed, the land is to be sold in satisfaction.
"	817	Do.	Portion of 116	"	0 10	0 2 0	15 0	5 0	"	...	"	Do. do.
"	818	Do.	" 116	"	1 28	0 14 0	100 0	5 0	"	...	"	Do. do.
"	819	Do.	Portion of Pot No. 1 of No. 108.	"	0 18	0 8 0	11 0	3 0	Mortgagor.	2 1 4	Mortgagor.	If the debt is not paid in full within the date fixed, the land is to be sold in satisfaction.
"	820	Do.	87	"	9 0	3 8 0	200 0	20 0	Mortgagee	Interest to be paid on Rs. 100 only at Re 0-12-0 per cent per mensem.	"	Do. do.
			28	"	8 10	1 0 0						
			Total ..		12 10	4 8 0						
"	821	Do.	Portion of 116	Government.	2 5	1 0 0	115 0	5 0	"	...	"	If the debt is not paid within the date fixed, the land is to be sold in satisfaction.
"	822	Do.	" 112	"	7 25	1 12 0	9 0	1 0	Mortgagor.	2 1 4	"	If the debt is not paid in full within the date fixed, the land is to be sold in satisfaction.
"	823	Do.	" 112	"	7 25	1 12 0	40 0	9 0	Mortgagee.	...	Mortgagee.	If the debt is not paid within the date fixed, the land is to be sold in satisfaction.
"	824	Do.	Pot No. 3 of No. 219	"	0 31	0 8 0	30 0	1 0	"	...	Mortgagor.	Do. do.
"	825	Do.	177	Inam	13 4	11 0 0	300 0	10 0	"	Interest to be paid on Rs. 150 only at Rs 1-8-3 per cent. per mensem.	Mortgagee.	Mortgagee's possession to continue till payment of debt in full.
"	826	Do.	Portion of 124	Government.	6 0	2 15 0	100 0	1 0	"	Interest to be paid on Rs. 50 only at Rs. 2-1-4 per cent. per mensem.	Mortgagor.	If the debt is not paid in full within the date fixed, the land is to be sold in satisfaction.
"	827	Do.	" 168	"	0 28	0 8 0	42 8	2 0	"	...	"	If the debt is not paid within the date fixed, the land is to be sold in satisfaction.
"	828	Do.	" 168	"	4 5	3 8 0	50 0	6 0	"	...	"	Do. do.
"	829	Do.	" 165	"	4 5	3 8 0	38 0	6 0	"	Interest to be paid on Rs. 20 only at Rs 2-1-4 per cent. per mensem.	"	If the debt is not paid in full within the date fixed, the land is to be sold in satisfaction.

APPENDIX M—continued.

Date of transaction.	Number.	Villages.	Survey Number	Land, Inam or Government.	Arable Acres.	Assessment.	Amount of debt incurred.	For what term.	Land to be in whose possession.	Interest payable per cent per mensem	Government assessment to be paid by	Penalty on non-payment within date fixed, or any other condition
1	2	3	4	5	6	7	8	9	10	11	12	13
					A. g	Rs. a. p.	Rs. p.	Y. m.		Rs. a. p.		
1884-85.	830	Ebit	Portion of 156	Government.	3 25	2 0 0	225 0	5 0	Mortgagee.	...	Mortgagor.	Mortgagee's possession to continue till payment of debt
"	831	Do.	" 148	"	7 4	2 0 0	20 0	2 0	Mortgagor.	2 1 4	"	Mortgagee's possession to continue till payment of debt in full
"	832	Do.	" 21	Inam	3 5	1 7 9	50 0.	2 0	Mortgagee.	..	"	If the debt is not paid within the date fixed, the land is to be sold in satisfaction
"	833	Do.	" 90	Government..	4 30	2 14 0	100 0	4 0	"	Interest to be paid on Rs. 20 only at Rs 1 0 0 per cent. per mensem.	Mortgagee..	Mortgagee's possession to continue till payment of debt in full.
"	834	Do.	" 15	"	8 0	3 4 0	200 0	1 0	Mortgagor.	1 0 0	Mortgagor	If the debt is not paid in full within the date fixed, the land is to be sold in satisfaction.
"	835	Yapbgaon	Pot No. 5 of No. 69	"	0 38	2 0 0	200 0	3 0	Mortgagee..	..	"	Mortgagee's possession to continue till payment of debt
"	836	Do.	" 4 " 70	"	0 18	1 4 0	200 0	3 0	"	..	"	Do. do.
			" 8 " 70	Total	0 20	2 0 0						
"	837	Do.	Pot No. 14 of No. 4	Government..	1 2	3 0 0						
"			" 2 " 5	"	0 35	0 4 0	26 0	2 0	Mortgagor.	1 0 0	"	If the debt is not paid in full within the date fixed, the land is to be sold in satisfaction.
"			" 6 " 6	"	0 22	0 2 0						
"			" 9 " "	"	0 3	0 2 0						
"			" 14 " "	"	0 18	0 4 0						
			Total		3 6	3 12 0						
"	838	Do.	Pot No. 1 of No. 4	Government..	1 28	3 8 0	325 0	7 0	Mortgagee.	..	Half by the mortgagor and half by the mortgagee	If the debt is not paid within the date fixed, the land is to be sold in satisfaction.
"			" 7 " 60	"	0 17	0 2 0					Mortgagee.	Do. do.
			Total		2 5	3 10 0						
"	839	Do.	Pot No. 13 of No. 12	Government..	0 15	0 12 0	100 0	5 0	"	Do. do.
"	840	Do.	211	"	2 3	1 0 0	25 0	2 0	Mortgagor	2 5 6	Mortgagor	If the debt is not paid in full within the date fixed, the land is to be made over to the mortgagee
"	841	Do.	Pot No. 3 of No. 92	"	1 15	0 4 0	150 0	2 0	Mortgagee	..	"	If the debt is not paid within the date fixed, the land is to be sold in satisfaction.
"			" 1 " 121	"	2 31	0 12 0						
			Total		4 6	1 0 0						
"	842	Do.	Pot No. 1 of No. 127	Government..	3 10	2 0 0	316 0	20 0	"	..	"	Rs. 27 to be paid in nine months, and after that Rs 16 annually for eighteen years, and Rs 6 nineteenth year, failing which the land is to be sold in satisfaction.
"			" 9 " 103	"	0 8	0 4 0						
"			" 13 " "	"	0 5	0 2 0						
			Total		3 23	2 6 0						
"	843	Do.	Pot No. 8 of No. 48	Government.	0 15	0 1 0	200 0	5 0	"	..	"	Mortgagee's possession to continue till payment of debt.
"			" 1 " 51	"	0 12	0 7 0						
"			" 6 " 58	"	1 15	0 8 0						
"			" 9 " 68	"	0 5	0 4 0						
"			" 19 " "	"	0 3	0 2 0						
"			" 1 " 70	"	0 10	0 10 0						
"			" 18 " 71	"	0 5	0 4 0						
"			" 1 " 72	"	0 11	0 4 0						
"			Portion of 73	"	0 12	0 1 0						
			Total		3 34	2 9 0						
"	844	Do.	Pot No. 11 of No. 70	Government.	0 20	1 0 0	50 0	1 0	"	..	"	If the debt is not paid within the date fixed, the land is to be sold in satisfaction.
"			" 25 " 71	"	0 20	1 0 0						
"			" 4 " "	"	0 2	0 1 4						
"			" 15 " "	"	0 3	0 2 8						
"			" 2 " 68	"	0 4	0 2 0						
			Total		1 9	2 6 0						
"	845	Do.	Portion of Pot No. 4 of No. 47	Government.	0 24	1 0 0	37 0	1 0	"	..	"	Do. do.
"	846	Do.	" 12 " 52	"	0 15	0 10 0	45 0	0 6	"	1 2 9	Mortgagee.	If the debt is not paid in full within the date fixed, the land is to be sold in satisfaction.
"			" 4 " 69	"	0 13	1 4 0						
"			" 9 " 71	"	0 6	0 4 0						
"			" 23 " "	"	0 24	1 0 0						
			Total		1 24	3 2 0						
"	847	Do.	Pot No. 2 of No. 92	Government.	2 1	1 0 0	100 0	5 0	"	0 12 0	Mortgagor.	Do. do.
"			" 5 " "	"	1 29	0 6 0						
"			" 7 " "	"	3 0	0 3 0						
"			" 9 " "	"	0 20	0 3 0						
			Total		7 10	2 0 0						
"	848	Do.	Pot No. 4 of No. 62	Government..	0 13	0 0 8	5 0	7 0	"	..	"	Mortgagee's possession to continue till payment of debt.
"			" 6 " "	"	0 8	0 1 0						
			Total		0 18	0 1 8						

APPENDIX M—continued.

Date of transaction.	Number.	Villages.	Survey Number.	Land, Inam or Government.	Arable Acres	Assessment.	Amount of debt incurred.	For what term.	Land to be in whose possession.	Interest payable per cent. per mensem	Government assessment to be paid by	Penalty on non-payment within date fixed, or any other condition.
1	2	3	4	5	6	7	8	9	10	11	12	13
					A. g.	Rs. a. p.	Rs. a.	Y. m.		Rs. a. p.		
1884-85	849	Vāpugaon	Pot No. 4 of Government No. 48	Government..	0 21	0 1 0	200 0	2 0	Mortgagee..	..	Mortgagee	Mortgagee's possession to continue till payment of debt.
			" 8 " 49	" ..	0 7	0 0 6						
			" 6 " 51	" ..	0 27	0 4 0						
			" 1 " 52	" ..	0 6	0 3 6						
			" 10 " 53	" ..	0 2	0 2 0						
			" 13 " 54	" ..	0 7	0 6 0						
			" 21 " 55	" ..	0 8	0 2 8						
			" 11 " 56	" ..	0 5	0 6 0						
			" 2 " 70	" ..	0 9	0 10 0						
			" 6 " 71	" ..	0 4	0 3 0						
			" 19 " 72	" ..	0 7	0 4 0						
			" 3 " 73	" ..	0 10	0 4 0						
			Portion of 73	" ..	0 5	0 0 6						
			Total ..		2 17	2 14 6						
"	850	Do.	Pot No. 2 of Government No. 83	Government..	1 0	0 12 0	150 0	5 0	"	Do. do
			" 1 " 84	" ..	18 0	6 0 0						
			Total ..		19 0	6 12 0						
"	851	Do.	Portion of Pot No. 5 of Government No. 86	Government..	0 12	0 4 9	262 8	5 0	"	Mortgagor..	If the debt is not paid within the date fixed, the land is to be sold in satisfaction.
			Portion of 87	" ..	4 18	1 9 7						
			Total ..		4 30	1 14 4						
"	852	Do.	Portion of 203 Government..	Government..	5 20	4 8 0	100 0	2 0	Mortgagor..	0 12 0	..	If the debt is not paid in full within the date fixed, the land is to be sold in satisfaction.
			" 204	" ..	8 12	0 14 0						
			Total ..		8 32	5 6 0						
"	853	Dhānni	Portion of Pot No. 4 of Government No. 96	Government..	0 1	0 0 8	350 0	10 0	Mortgagee..	Mortgagee's possession to continue till payment of debt.
			Portion of Pot No. 1 of Government No. 97	" ..	0 18	0 1 0						
			Portion of Pot No. 7 of Government No. 97	" ..	0 32	1 8 0						
			Pot No. 5 of Government No. 98	" ..	6 24	1 10 8						
			163	" ..	16 88	3 0 0						
			165	" ..	18 16	6 8 0						
			Pot No. 2 of Government No. 167	" ..	1 74	0 8 0						
			" 4 " " "	" ..	3 18	0 12 0						
			Portion of Pot No. 4 of Government No. 168	" ..	1 12	0 13 4						
			Total ..		49 12	14 13 8						
"	854	Do.	Portion of Pot No. 2 of Government No. 206	Government..	1 8	3 8 0						
"	855	Do.	Portion of Pot No. 2 of Government No. 6	" ..	1 8	3 8 0	50 0	6 0	"	" ..	Do. do. do.
			Pot No. 5 of Government No. 6	" ..	1 1	0 3 8						
			Portion of Pot No. 5 of Government No. 9	" ..	0 8	0 13 4						
			Portion of Pot No. 20 of Government No. 9	" ..	0 17	2 0 0						
			Portion of Pot No. 57 of Government No. 57	" ..	0 7	0 0 7						
"	856	Do.	Portion of Pot No. 2 of Government No. 58	Government..	0 18	0 5 5	275 0	10 0	"	" ..	Mortgagee's possession to continue till payment of debt.
			Portion of Pot No. 5 of Government No. 58	" ..	0 2	0 0 2						
			Pot No. 11 of Government No. 204	" ..	0 11	0 2 0						
			" 15 " "	" ..	0 10	0 3 8						
			" 28 " "	" ..	0 10	1 0 0						
			Portion of Pot No. 2 of Government No. 205	" ..	0 13	0 4 0						
			Total ..		6 26	6 11 1						
"	857	Do.	Portion of Pot No. 15 of Government No. 26	Government..	1 5	2 8 0	100 0	8 0	"	" ..	If the debt is not paid within the date fixed, the land is to be sold in satisfaction.
"	858	Do.	Pot No. 18 of Government No. 25	" ..	0 18	1 8 0	25 0	1 0	Mortgagor..	1 9 0	Mortgagor..	If the debt is not paid in full within the date fixed, the land is to be sold in satisfaction.
"	859	Do.	Pot No. 10 of Government No. 89	" ..	0 11	0 4 0	50 0	1 0	" ..	1 13 4	" ..	Do. do.
			" 14 " "	" ..	0 14	0 4 0						
			Total ..		0 25	0 8 6						
"	860	Do.	Portion of Pot No. 5 of Government No. 66	Government..	3 23	2 10 0	350 0	7 0	"	" ..	Rs. 50 to be paid in nine months and after that Rs. 60 annually, until the debt is liquidated, failing which the land is to be sold in satisfaction.
			" 138 " "	" ..	2 16	1 0 0						
			Total ..		17 19	5 8 0						
			Total ..		23 19	9 2 0						

APPENDIX M—continued.

Date of transaction.	Number.	Villages.	Survey Number.	Land, Inam or Government.	Arable Acres.	Assessment.	Amount of debt incurred.	For what term.	Land to be in whose possession	Interest payable per cent. per mensem.	Government assessment to be paid by	Penalty on non-payment within date fixed, or any other condition
1	2	3	4	5	6	7	8	9	10	11	12	13
					A. g.	Rs. a. p.	Rs. a. Y. m.			Rs. a. p.		
1884-85	861	Dh&nni	Portion of Pot No. 2 of No. 88.	Government..	6 39	2 10 8	50 0	10 0	Mortgagee.	...	Mortgagee..	If the debt is not paid within the date fixed, the land is to be sold in satisfaction.
"	862	Do.	Portion of Pot No. 1 of No. 88.	"	10 2	3 10 8	50 0	5 0	"	"	"	Do. do.
"	863	Do.	Portion of Pot No. 2 of No. 88.	"	2 10	5 8 0	300 0	7 0	"	"	"	Do. do.
"	864	Do.	"	"	2 10	5 8 0	300 0	7 0	"	"	"	Do. do.
"	865	Do.	Portion of Pot No. 4 of No. 1	"	0 8½	1 2 8	100 0	5 0	"	"	"	Do. do.
			Portion of Pot No. 4 of No. 4	"	0 12	1 10 8						
			Portion of Pot No. 11 of No. 17	"	0 14	0 8 0						
			Total ..		0 24½	3 5 4						
			Portion of Pot No. 5 of No. 184.	Government..	0 14½	0 4 0	100 0	5 0	"	"	"	Do. do.
			Portion of Pot No. 8 of No. 185.	"	0 8	0 8 0						
			Portion of Pot No. 5 of No. 191.	"	0 12½	0 4 0						
			Portion of Pot No. 21 of No. 191.	"	0 2	0 1 0						
			Portion of Pot No. 4 of No. 192.	"	0 10½	0 8 0						
			Portion of Pot No. 10 of No. 192.	"	0 6	0 1 0						
			Portion of Pot No. 13 of No. 192.	"	0 3½	0 1 0						
			Portion of Pot No. 6 of No. 193.	"	0 15½	0 2 0						
			Total ..		1 82	1 8 0						
			Portion of Pot No. 5 of No. 184.	Government..	0 29	0 8 0	200 0	5 0	"	"	"	Do. do.
			Portion of Pot No. 8 of No. 185.	"	0 16	0 6 0						
			Portion of Pot No. 5 of No. 191.	"	0 24½	0 8 0						
			Portion of Pot No. 21 of No. 191.	"	0 4	0 2 0						
			Portion of Pot No. 4 of No. 192.	"	0 20½	0 6 0						
			Portion of Pot No. 10 of No. 192.	"	0 12	0 2 0						
			Port No. 13 of No. 192.	"	0 7	0 2 0						
			" 6 " 183	"	0 31	0 4 0						
			" 186 "	"	11 27	4. 0 0						
			Total ..		15 11	6 6 0						
	868	Do.	Pot No. 4 of No. 98	Government.	2 22	0 12 0	27 0	2 0	"	"	Mortgagor..	Do do.
			" 8 " 92	"	0 15	0 8 0	400 0	5 0	Mortgagor..	"	Mortgagee..	Do. do.
			" 9 " 92	"	0 9	0 4 0						
			" 10 " "	"	0 20	0 8 0						
			" 11 " "	"	0 17	0 4 0						
			" 12 " "	"	0 26	0 12 0						
			Total ..		2 7	2 4 0						
			148 ...	Government.	3 21	1 8 0	500 0	10 0	"	"	"	Do. do.
			149 ..	"	2 38	1 5 0						
			Portion of Pot No. 1 of No. 157	"	0 25	1 0 0						
			Portion of Pot No. 9 of No. 157	"	2 31½	2 10 0						
			Portion of Pot No. 16 of No. 157	"	0 31½	0 6 0						
			Portion of Pot No. 21 of No. 157	"	0 19	0 8 0						
			Pot No. 5 of No. 158	"	3 4½	0 9 0						
			Portion of Pot No. 4 of No. 159	"	2 30	0 12 0						
			Portion of 162	"	2 10½	0 10 0						
			Total .		19 11½	9 4 0						

APPENDIX M—continued.

Date of transaction	Number	Villages	Survey Number	Land, Inm or Govern- ment.	Arable Acres.	Assess- ment.	Amount of debt incurred.	For what term.	Land to be in whose possession.	Interest payable per cent. per mensem.	Government assessment to be paid by	Penalty on non-payment within date fixed, or any other condition.
1	2	3	4	5	6	7	8	9	10	11	12	13
					A. G.	Rs. a. p.	Rs. a. p.	Y. m.		Rs. a. p.		
884-85	871	Dhānni	Pot No 3 of No. 18	Government.	4 20	1 10 2						
			Portion of Pot No 8 of No. 18.	"	4 14	0 10 8						
			Portion of Pot No. 14 of No. 18.	"	0 14	0 5 4	100 0	3 0	Mortgagee.		Mortgagee	If the debt is not paid within the date fixed, the land is to be sold in satisfaction.
			Portion of Pot No 3 of No. 19	"	0 22	0 1 4						
			Portion of Pot No 7 of No. 19	"	1 52	0 5 4						
			Portion of Pot No. 13 of No. 19.	"	4 2	0 10 8						
			Total		15 80	2 12 0						
"	872	Do.	Pot No. 9 of No. 202	Government.	0 21	0 8 0	100 0	3 0	"		"	Do. do.
"	873	Do.	" 12 "	"	0 19	1 4 0	50 0	3 6	"		"	Do. do.
"	874	Do.	" 169 "	"	6 14	2 0 0	125 0	3 0	Mortgagee.	1 9 0	"	If the debt is not paid in full within the date fixed, the land is to be sold in satisfaction.
"	875	Do.	28 "	"	43 34	11 0 0	300 0	5 0	Mortgagee.		"	If the debt is not paid within the date fixed, the land is to be sold in satisfaction.
			30 "	"	52 17	13 0 0						
			Total		96 11	24 0 0						
"	876	Do.	Pot No. 9 of No. 206	Government.	0 5	0 4 0						
			" 11 "	"	0 11	0 10 0						
			" 13 "	"	0 31	1 12 0						
			" 7 "	"	0 21	1 0 8	400 0	6 0	"		"	Do. do.
			" 12 "	"	0 19	1 4 0						
			" 13 "	"	0 3	0 6 0						
			" 14 "	"	0 14	0 12 0						
			" 17 "	"	0 8	0 12 0						
			" 18 "	"	0 11	0 12 0						
			Total		3 6	7 8 0						
"	877	Do.	33 "	Government.	7 14	3 2 8	50 0	4 0	"		"	Do. do.
			Portion of 148 "	"	1 7	0 8 0						
			Portion of 149 "	"	0 29	0 7 0						
			Portion of Pot No. 3 of No. 157	"	0 37	0 14 0						
"	878	Do.	Portion of Pot No. 21 of No. 157	"	0 9	0 4 0	60 0	3 0	"		"	Mortgagee's possession to continue till payment of debt.
			Portion of Pot No. 5 of No. 158	"	2 3	0 6 0						
			Portion of Pot No. 4 of No. 159.	"	1 12	0 0 0						
			Total		6 28	2 13 0						
"	879	Do.	21 "	Government.	1 15	3 13 4	50 0	0 10	"		"	Do. do.
"	880	Do.	109 "	"	7 8	1 5 4	50 0	0 10	"		"	Do. do.
"	881	Do.	Portion of Pot No. 10 of No. 97	"	0 23	0 10 0	100 0	4 0	"		"	Do. do.
"	882	Do.	" "	"	0 23	0 10 0	100 0	4 0	"		"	Do. do.
"	883	Do.	Portion of 96 "	"	0 4	0 5 0	50 0	4 0	Mortgagee.	1 9 0	Mortgagee.	If the debt is not paid in full within the date fixed, the land is to be sold in satisfaction.
"	884	Do.	Portion of Pot No 2 of No. 96	"	0 4	0 5 0	35 0	4 0	Mortgagee.		"	Mortgagee's possession to continue till payment of debt.
"	885	Do.	Pot No. 1 of No. 96	"	0 14	0 14 0	50 0	2 0	"		"	Do. do.
			" 5 "	"	0 13	0 0 8						
			Total		0 15	0 14 8						
"	886	Do.	Pot No. 10 of No. 9	Government.	0 11	0 12 0	100 0	1 0	"		"	Do. do.
			" 2 "	"	0 13	0 4 0						
			Total		0 24	1 0 0						
"	887	Do.	Pot No. 2 of No. 183	Government.	0 21	0 4 0	100 0	1 0	"		"	If the debt is not paid within the date fixed, the land is to be sold in satisfaction.
			" 4 "	"	0 23	0 2 0						
			" 9 "	"	1 20	0 12 0						
			" 5 "	"	0 26	1 12 0						
			Total		3 19	2 14 0						
"	888	Do.	Pot No. 5 of No. 120	Government.	0 9	1 0 0	150 0	6 0	"		"	Mortgagee's possession to continue till payment of debt.
			" 10 "	"	0 27	1 8 0						
			Portion of 121 "	"	3 18	1 9 4						
			" 122 "	"	1 15	0 9 4						
			" 123 "	"	2 20	0 13 4						
			" 124 "	"	2 10	0 13 4						
			" 125 "	"	1 18	0 8 0						
			Pot No 1 of No. 146	"	0 30	0 2 0						
			Portion of 160 "	"	0 27	0 12 0						
			Total		15 88	8 7 4						



APPENDIX M—continued.

Date of trans- action.	Num- ber.	Villages.	Survey Number	Land, Infn or Govern- ment.	Arable Acres.	Asses- ment.	Amount of debt incurred.	For what term.	Land to be in whose possession.	Interest payable per cent per mensem.	Government assessment to be paid by	Penalty on non-payment within date fixed, or any other condition.
1	2	3	4	5	6	7	8	9	10	11	12	13
					A. G.	Ra. a. p.	Rs. a.	Y. m.		Ra. a. p.		
1884 85	889	Dhāmni	Port No. 13 of No. 183 " 15 " 183 " 17 " 183	Government..	5 35 1 34 1 28	2 0 0 0 8 0 0 4 0	60 0	3 0	Mortgagee.	...	Mortgagee.	Mortgagee's possession to continue till payment of debt.
				Total ..	7 17	2 12 0						
"	890	Do.	Port No 13 of No. 183 " 15 " 188 " 17 " 188	Government..	3 35 1 34 1 28	2 0 0 0 8 0 0 4 0	65 0	3 0	" "	...	" "	Do. do.
				Total ..	7 17	2 12 0						
"	891	Pārgaon, Tara Avasari.	Portion of 98	Government.	4 23	4 12 9	70 0	1 6	" "	1 9 0	" "	Mortgagee's possession to continue till payment of debt in full.
			" 152	"	2 28	0 12 0						
			" 164	"	2 34	0 12 0						
			" 146	"	1 12	0 8 0						
			" 151	"	8 84	1 13 0						
			" 161	"	2 18	0 10 0						
			" 182	"	4 80	2 0 0						
			" 165	"	7 28	2 13 0						
				Total ..	30 24	9 1 0						
"	898	Do.	Portion of 240 247	Government	1 20 1 0	1 0 0 0 10 0	100 0	1 6	" "	...	Mortgagor.	Do. do.
				Total ..	2 20	1 10 0						
"	894	Do	Portion of 54	Government.	7 3	1 5 9	40 0	5 0	"	...	Mortgagee.	Do do.
"	895	Do.	" 65	"	8 23	2 10 8	40 0	5 0	"	...	"	Do. do.
"	896	Do.	" 91	"	2 27	2 1 0	30 0	5 0	"	...	Mortgagor.	Do. do.
"	897	Do.	" 55	"	20 1	5 0 0	100 0	3 0	"	...	"	Do. do.
"	898	Do.	" 56	"	8 28	2 10 8	25 0	5 0	"	...	Mortgagee.	Do do.
"	899	Do.	" 47	"	4 21	1 12 0	25 0	5 0	"	...	"	Do. do.
"	900	Do.	" 145	"	2 9	0 14 0	100 0	4 0	"	...	Mortgagor.	Do do.
"	901	Do.	" 31	"	16 12	5 8 0	20 0	2 0	"	...	"	Do do.
"	902	Do.	" 203 258	"	4 39 2 9	3 0 0 1 0 0	50 0	5 0	"	...	Mortgagee.	Do. do.
				Total ..	7 8	3 0 0						
"	903	Do	" 88	Government	12 7	6 0 0	250 0	6 0	"	...	"	Do. do.
"	904	Do.	" 163	"	6 16	1 15 8	100 0	5 0	"	...	"	Do. do.
"	905	Do.	Portion of 186 " 143 " 144 " 145	"	1 24 4 8 6 20 2 20	1 1 0 1 2 0 2 2 0 1 0 0	186 0	2 0	"	...	"	Do. do.
				Total ..	14 32	5 5 0						
"	906	Do.	" 88	Government	11 2	5 8 0	150 0	3 0	"	...	"	Do. do.
"	907	Do.	Portion of 79	"	1 27	0 8 0	20 0	4 0	"	...	"	Do. do.
"	908	Do.	" 208	"	8 18	3 12 0	30 0	7 0	"	...	"	Do. do.
"	909	Do.	" 138	"	3 12	1 4 0	60 0	4 0	"	...	"	Do. do.
"	910	Do.	" 161	"	9 32	3 8 0	80 0	10 0	"	...	"	Do. do.
"	911	Do.	" 163	"	3 20	1 2 0	80 0	10 0	"	...	"	Do. do.
"	912	Do.	" 154 155 156	"	4 17 11 9 4 2	1 15 0 3 0 0 1 1 5	242 0	7 0	"	...	"	Do. do.
				Total ..	19 28	6 0 5						
"	913	Do.	Portion of 11 12	Government	1 7 4 13	1 0 0 2 10 0	200 0	7 0	"	...	"	Do. do.
				Total ..	5 25	3 10 0						
"	914	A'mbegaon	Portion of 23 Pot No. 1 of No. 81 " 82	Government	1 32 0 16 0 1	1 2 0 0 8 0 0 1 0	100 0	"	"	...	Mortgagor.	Do. do.
				Total ..	2 13	1 13 0						
"	915	Do.	Portion of 9 " 13 " 26	Government.	0 23 0 10 0 20	0 7 0 0 5 3 0 6 0	50 0	"	"	...	"	Do. do.
				Total ..	1 13	1 2 5						
"	916	Do.	" 18 " 27	Government.	0 29 0 5	0 13 0 0 2 0	50 0	3 0	"	...	"	Do. do.
				Total ..	0 34	0 14 6						
"	917	Kolatvada	" 42	Government.	1 3	2 6 0	10 0	30 0	"	...	"	Do do.
"	918	Pokhri	" 271	"	2 0	2 1 0	31 0	"	"	...	"	Do. do.
"	919	Māhālunga	Portion of 8	"	2 1	2 9 0	75 0	2 0	"	...	"	If the debt is not paid within the date fixed, the land is to be sold in satisfac- tion.
"	920	Phulavda	" 45 " 46 Portion of Pot Nos. 1, 2 & 3 of No. 63.	"	3 5 6 5 0 29	0 16 0 2 14 0 0 14 0	400 0	10 0	"	...	"	Do. do.
				Total ..	9 39	4 17 0						

APPENDIX M—continued.

Date of transaction.	Number.	Villages.	Survey Number.	Land, Inām or Government	Arable Acres	Assessment.	Amount of debt incurred	For what term.	Land to be in whose possession	Interest payable per cent. per mensem	Government assessment to be paid by	Penalty on non-payment within date fixed, or any other condition.
1	2	3	4	5	6	7	8	9	10	11	12	13
					A. g.	Rs. a. p.	Rs. a.	Y. m.		Rs. a. p.		
1834-35	921	Phulavda	Portion of 65	Government	4 30	1 8 0	600 0	1 0	Mortgagee.	0 12 0	Mortgagee	If the debt is not paid in full within the date fixed, the land is to be sold in satisfaction.
			" 66	"	5 21	1 8 0						
			" 68	"	12 15 1/2	4 0 0						
			" 69	"	5 0	0 13 0						
				Total	27 26 1/2	7 13 0						
"	922	Ghoda	80	Government	1 6	1 0 0	125 0	5 0	"	"	Mortgagee.	If the debt is not paid within the date fixed, the land is to be sold in satisfaction.
"	923	Do.	892	"	1 2	0 4 0	50 0	1 0	"	"	"	Do. do.
"	924	Do.	Portion of 121	"	0 6	0 9 6	30 0	2 0	"	"	Mortgagee.	Do. do.
"	925	Do.	" 241	"	1 23	2 3 0	250 0	1 0	"	"	Mortgagee	Do. do.
			" 242	"	1 21	0 8 0						
				Total	3 9	2 11 0						
"	926	Do.	" 141	Government	0 21	0 2 0	150 0	7 0	"	"	Mortgagee.	Do. do.
"	927	Do.	" 139	"	1 33	1 8 0	200 0	10 0	"	"	"	Do. do.
			" 122	"	0 2	0 3 0						
				Total	1 32	1 11 0						
"	928	Do.	" 85	Government	0 32	1 4 0	50 0	1 0	"	"	Mortgagee	Do. do.
"	929	Do.	" 284	"	11 37	6 8 0	200 0	5 0	"	"	"	Do. do.
"	930	Do.	" 157	"	0 20	0 6 0	60 0	4 0	"	"	"	Mortgagee's possession to continue till payment of debt
			" 26	"	0 8	0 5 0						
				Total	0 28	0 11 0						
"	931	Do.	" 257	Government	3 7	2 2 6	150 0	3 0	"	"	"	Do. do.
"	932	Do.	" 254	"	1 10	1 12 6	80 0	5 0	"	"	"	Do. do.
"	933	Do.	" 26	"	1 35	2 13 0	700 0	10 0	"	"	Mortgagee	Do. do.
"	934	Do.	" 254	"	1 20	1 12 0	156 0	7 0	"	"	Mortgagee	Do. do.
"	935	Do.	" 397	"	3 26	6 10 0	75 0	1 0	"	1 0 0	"	If the debt is not paid in full within the date fixed, the land is to be sold in satisfaction.
			" 385	"	0 29	0 7 0						
				Total	4 15	6 1 0						
"	936	Do.	" 41	Government	0 13	1 0 0	75 0	3 0	"	"	"	Mortgagee's possession to continue till payment of debt
"	937	Do.	" 377	"	0 85	0 9 0	50 0	1 0	"	"	"	Do. do.
"	938	Do.	" 238	"	0 24	1 2 0	100 0	1 0	"	"	"	Do. do.
"	939	Do.	" 258	"	2 0	1 4 0	200 0	5 0	"	"	"	Do. do.
"	940	Do.	" 243	"	4 22	2 12 0	300 0	10 0	"	"	"	Do. do.
"	941	Chuncholt	Portion of 8	"	0 12	0 5 4	100 0	1 0	"	"	Mortgagee	Do. do.
				Total	1 12	0 13 4						
"	942	Do.	" 36	Government	3 10	2 12 0	50 0	1 0	"	"	"	Do. do.
"	943	Do.	" 46	"	2 16	3 0 0	30 0	1 0	"	"	"	Do. do.
"	944	Do.	" 64	"	1 86	2 0 0	50 0	2 0	"	"	Mortgagee	Do. do.
"	945	Sál	" 180	"	3 12	2 0 6	100 0	4 0	"	"	Mortgagee	Do. do.
			" 57	"	0 11	0 4 0						
				Total	8 29	2 8 6						
"	946	Do.	Portion of 86	Government	8 0 1/2	1 8 0	35 0	3 0	"	"	"	Do. do.
"	947	Do.	" 100	"	1 86	1 2 0	20 0	2 0	"	"	Mortgagee	Do. do.
"	948	Pimpalg'on, Iaral Ghoda.	" 47	"	0 34 1/2	1 0 0	26 0	1 6	"	"	"	Do. do.
"	949	Do.	" 24	"	0 6	0 4 0	200 0	5 0	"	"	"	Do. do.
"	950	Do.	" 9	"	3 21	2 6 0	75 0	3 0	"	"	"	Do. do.
			" 66	"	8 15 1/2	1 0 0						
				Total	6 36 1/2	3 6 0						
"	951	Kánsa	" 5	Government	1 59	1 8 0	50 0	2 0	"	"	"	Do. do.
"	952	Do.	" 39	"	0 12 1/2	0 6 0	40 0	3 0	"	"	"	Do. do.
"	953	Do.	" 92	"	3 23	2 0 0	40 0	"	"	"	"	Do. do.
"	954	Do.	" 77	"	4 0	2 12 0	100 0	3 0	"	"	"	Do. do.
"	955	Do.	" 35	"	7 25	4 0 0	90 0	"	"	"	"	Do. do.
			" 36	"	6 5	3 11 0						
				Total	13 30	7 11 0						
"	956	Do.	" 21	Government	2 24 1/2	2 2 8	50 0	1 0	"	"	"	Do. do.
"	957	Do.	" 38	"	1 30	1 0 0	50 0	10 0	"	"	"	If the debt is not paid within the date fixed, the land is to be sold in satisfaction.
"	958	Gangápur, Budruk.	" 66	"	2 38	1 2 6	100 0	4 0	"	"	"	Mortgagee's possession to continue till payment of debt.
			" 67	"	3 37	2 11 0						
				Total	6 85	3 13 6						
"	959	Do.	" 44	Government	6 13	6 8 0	250 0	2 0	"	"	"	Do. do.
"	960	Do.	" 34	"	3 21	3 8 0	31 0	3 0	"	"	"	Do. do.
"	961	Ambda	Pot Nos 1 & 3 of No. 47	"	6 55 1/2	1 13 0	31 0	2 0	"	"	"	Do. do.
"	962	Borghar	Portion of 123	"	12 0	1 8 0	30 0	10 0	"	"	"	Do. do.
			" 116	"	3 39	0 12 0						
				Total	15 29	2 4 0						
"	963	Sinoli	" 184	Government	3 8	1 9 0	20 0	2 0	"	"	"	Do. do.
"	964	Do.	Port No 1 of No. 138.	"	2 7	2 0 6	20 0	2 0	"	"	"	Do. do.
"	965	Do.	"	"	1 18	2 0 0	20 0	2 0	"	"	"	Do. do.
"	966	Dimbharuk.	Portion of 12	"	1 19	1 12 0	50 0	3 0	"	"	"	Do. do.
"	967	A'modi	" 77	"	3 34	2 6 0	100 0	1 0	"	"	Mortgagee.	Do. do.
			" 72	"	0 7	0 2 0						
				Total	4 1	2 8 6						

APPENDIX M—continued.

Date of transaction.	Number	Villages.	Survey Number	Land, Inám or Government.	Arable Acres.	Assessment.	Amount of debt incurred	For what term.	Land to be in whose possession	Interest payable per cent. per mensem	Government assessment to be paid by	Penalty on non-payment within date fixed, or any other condition.
1	2	3	4	5	6	7	8	9	10	11	12	13
					A. g.	Rs. a p.	Rs. a.	Y. m.		Rs. a. p.		
1884-85.	968	A'modi	Portion of 36	Government.	11 12	8 12 0	151 0	10 0	Mortgagee		Mortgagor	Mortgagee's possession to continue till payment of debt
"	969	Do.	213	"	24 10	9 0 0	500 0	4 0	"	"	"	Do do
"	970	Do.	Portion of 78	"	1 12	1 2 0	25 0	2 0	"	"	"	Do do
"	971	Do.	" 123	"	7 35	3 0 0	200 0	7 0	"	"	"	Do do.
"	972	Do.	" 159	"	1 30	0 12 0	50 0	1 0	"	"	"	Do do.
"			Portion of 162	"	1 10	0 11 0			"	"	"	
			Total		3 0	1 7 0						
"	973	Do	" 97	Government	1 30	2 8 0	100 0	5 0	"	"	"	Do do
"	974	Máhalunga	" 38	"	0 38	1 0 0	100 0	4 0	"	"	"	Do do.
"	975	Do	Pot No. 2 of No. 80	"	3 32	2 0 0	50 0	2 0	"	"	"	Do do
"			" 10 "	"	4 30	4 0 0			"	"	"	
			Total		8 22	6 0 0						
"	976	Do	Portion of 153	Government	0 15	0 10 0	50 0	1 0	"	"	"	Do do
"	977	Do	" 64	"	0 19	1 8 0	50 0	2 0	"	"	"	Do do
"	978	Do	" 173	"	2 15	1 5 0	50 0	0 6	"	"	"	Do do
"	979	Do	" 173	"	2 15	1 5 0	19 0	0 5	"	"	"	Do do.
"	980	Do	" 23	"	1 10	3 8 0	50 0	10 0	"	"	"	Do do.
"	981	Do	" 15	"	1 36	3 0 0	100 0	5 0	"	"	"	Do do
"	982	Do	" 38	"	1 10	1 0 0	50 0	0 7	"	"	"	Do do
"	983	Do	" 59	"	2 29	2 4 0	30 0	1 0	"	"	"	Do do
"	984	Do	" 173	"	0 7	0 8 0	16 0	1 0	"	"	"	Do do
"			" 8	"	0 4	0 10 0			"	"	"	
"	985	Do	" 30	"	0 2	0 0 3	125 0	1 0	"	"	Mortgagee	Do do
"			Portion of 9	"	0 6	0 6 0			"	"	"	
"			" 10 "	"	0 3	0 2 0			"	"	"	
			Total		0 15	1 2 3						
"	986	Do	Portion of 139	Government	1 0	1 8 0	150 0	1 0	"	"	Mortgagor	Do do but not
"	987	Národí ...	" 70	"	0 28	0 14 0	124 0	4 0	"	"	"	before the date fixed
"	988	Do	Pot Nos 12 and 14 of No 66	"	3 8	6 0 0	100 0	5 0	"	"	"	Do do.
"	989	Do	Pot No. 18 of No 92	"	0 12	1 8 0	150 0	2 0	"	"	"	Mortgagee's possession to continue till payment of debt, which is not to be made before the date fixed.
"	990	Do	Portion of 48	"	0 11	0 7 6	45 0	3 0	"	"	"	Mortgagee's possession to continue till payment of debt
"	991	Do	" 91	"	0 17	1 4 0	50 0	0 8	"	1 8 0	"	Mortgagee's possession to continue till payment of debt in full
"	992	Do	" 22	"	6 29	7 0 0	45 0	1 0	"	"	"	Mortgagee's possession to continue till payment of debt, which is not to be made before the date fixed
"	993	Vadgaon	" 12	"	2 30	1 5 0	16 0	2 0	"	"	Mortgagee	Mortgagee's possession to continue till payment of debt
"	994	Do.	Pot Nos 10 and 17 of No 36	"	3 6	2 8 0	82 0	5 0	"	"	"	Do do.
"			Pot No. 13 of No 46.	"	1 4	1 8 0			"	"	"	
			Total		4 10	4 0 0						
"	995	Do.	Pot No. 3 of No 89	Government	0 29	3 0 0	350 0	5 0	"	"	Mortgagor	Do do.
"	996	Do.	" 2 of " 58	"	9 6	2 8 0	75 0	4 0	"	"	"	Do do
"			" 94	"	1 21	0 8 0			"	"	"	
			Total		4 27	3 8 0						
"	997	Do.	Pot No 4 of No 158	Government	3 3	5 1 0	50 0	3 0	"	"	"	Do do.
"			Portion of Pot No 3 of No 84	"	1 11	0 2 0			"	"	"	
			Total		4 14	5 3 0						
"	998	Do	Portion of Pot No 1 of No 81	Government	0 15	0 10 8	25 0	1 0	"	1 9 0	"	If the debt is not paid in full within the date fixed, the land is to be sold in satisfaction
"	999	Do.	" 4 " 76	"	1 32	2 0 0	100 0	0 8	"	"	"	Mortgagee's possession to continue till payment of debt.
"			Pot No 8 of No. 90	"	0 7	0 12 0			"	"	"	
"	1000	Do.	" 13 " "	"	0 9	1 0 0	50 0	2 0	Mortgagor	1 8 0	"	Interest to be paid until the debt is liquidated in full.
"			" 17 " "	"	0 4	0 6 0			"	"	"	
"			" 6 " 91	"	0 19	0 6 0			"	"	"	
"			" 3 " 60	"	1 30	2 8 0			"	"	"	
"			" 8 " 9	"	3 7	1 8 0			"	"	"	
			Total		5 36	6 8 0						
"	1001	Chinchodi	Pot No 1 of No 84	Government.	0 20	0 6 0	00 0	1 0	Mortgagee		"	Mortgagee's possession to continue till payment of debt.
"			" 9 "	"	1 11	1 12 0			"	"	"	
			Total		1 31	2 2 0						
"	1002	Do.	Portion of 43	Inám ...	0 35	0 6 0	200 0	0 8	"	"	"	Do do.
"			" 42	"	2 2	3 4 0			"	"	"	
			Total		2 35	3 10 0						
"	1003	Do.	" 68	Government.	2 2	2 14 0	50 0	3 0	Mortgagor.	1 9 0	"	Interest to be paid until the debt is liquidated in full.
"			" 69	"	5 1	0 4 0			"	"	"	
			Total		7 38	2 2 0						

APPENDIX M—continued.

Date of transaction	Number.	Villages.	Survey Number.	Land, Inám or Government.	Arable Acres.	Assessment.	Amount of debt incurred	For what term.	Land to be in whose possession.	Interest payable per cent. per mensem.	Government assessment to be paid by	Penalty on non-payment within date fixed, or any other condition.
1	2	3	4	5	6	7	8	9	10	11	12	13
					A. g.	Rs. a. p.	Rs. a.	Y. m.		Rs. a. p.		
1884 85	1004	Giravli	Portion of 85	Ináma	0 27	0 7 0	10 0	2 0	Mortgagee...	...	Mortgagor.	Mortgagee's possession to continue till payment of debt.
"	1005	Do	Pot No. 6 of No. 52.	Government...	1 36	1 0 0	100 0	1 0	"	"	"	Do. do.
"	1006	Do	Portion of Pot No. 4 of No. 89	"	1 20	1 14 0	60 0	2 0	"	"	"	Do. do.
"	1007	Do	Pot No. 2 of No. 52.	"	7 24	4 0 0	100 0	1 0	Mortgagor...	1 8 0	"	If the debt is not paid in full within the date fixed, the land is to be sold in satisfaction.
"	1008	Do	Portion of 49	"	2 13	2 0 0	50 0	1 0	Mortgagee.	"	"	Mortgagee's possession to continue till payment of debt.
"	1009	Chás	"	"	3 39	4 4 0	238 0	"	"	"	"	Do. do.
"	1010	Do	"	"	0 39	0 4 0	50 0	6 6	"	"	"	Do. do.
"	1011	Do	Pot No. 3 of No. 89.	"	0 14	0 15 0	36 0	1 0	"	"	"	Do. do.
"	1012	Do	Portion of 22	"	1 0	1 7 0	100 0	1 0	"	"	"	Do. do.
"	1013	Do	"	"	0 25	0 14 0	40 0	2 0	"	"	"	Do. do.
"	1014	Do	Pot No 16 of No. 31.	"	2 19½	1 8 0	75 0	0 6	"	"	"	Do. do.
			8	"	3 29½	5 0 0						
			Total		6 9	6 8 0						
"	1015	Do	Portion of 89	Government	1 0	1 8 0	40 0	1 0	"	"	"	Do. do.
"	1016	Do	"	"	1 0	2 8 0	90 0	1 0	"	"	"	Do. do.
"	1017	Do	"	"	1 0	1 2 0	200 0	10 0	"	"	"	Do. do.
"	1018	Do	Portion of Pot No. 5 of No. 7	"	1 0	1 4 0	50 0	0 10	"	"	Mortgagee.	Do. do.
"	1019	Do	"	"	1 0	1 8 0	50 0	0 10	"	"	"	Do. do.
"	1020	Do	Portion of Pot No. 6 of No. 86	"	1 19	2 0 0	100 0	1 0	"	"	Mortgagor.	Do. do.
			Portion of Pot No. 7 of No. 89	"	0 15	0 14 0						
			Total		1 34	2 14 0						
"	1021	Do	Portion of 49	Government.	1 20	1 19 0	75 0	6 10	"	"	"	Do. do.
"	1022	Manchar	299	"	21 11	17 0 0	275 0	5 0	"	"	Mortgagee	Do. do.
"	1023	Do	Pot No. 7 of No. 267.	"	2 6	6 0 0	309 0	1 0	"	"	Mortgagor.	Do. do.
"	1024	Do	299	"	21 11	17 0 0	69 0	3 0	"	"	"	Do. do.
"	1025	Do	Portion of 299	"	1 17	1 1 0	75 0	1 0	"	"	Mortgagee	Do. do.
"	1026	Do	Pot Nos 9 & 13 of No. 149.	"	0 7	0 10 3	350 0	3 0	"	"	"	Do. do.
			Portion of 21	"	0 2½	0 8 0						
			"	"	0 22	1 5 2						
			150	"	0 22	1 5 2						
			Total		0 31½	2 3 0						
"	1027	Do	Pot No 12 of No. 45	Government	0 4	0 4 6	50 0	1 0	"	"	"	Do. do.
			17	"	0 25	1 0 0						
			Total		0 29	1 4 6						
"	1028	Do	Pot No. 7 of No. 246	Government...	0 7	0 8 0	500 0	3 0	"	"	"	Do. do.
			Portion of 1043	"	0 6	0 5 0						
			"	"	0 6	0 8 0						
			35	"	0 6	0 8 0						
			Total		0 19	1 5 0						
"	1029	Do	Portion of Pot No. 6 of No. 230.	Government...	0 23	0 8 0	250 0	5 0	"	"	Mortgagor	Do. do.
"	1030	Do	"	"	0 23	0 8 0	250 0	5 0	"	"	Mortgagee.	Do. do.
"	1031	Do	Pot No 1 of No. 83.	"	0 11	0 4 0	200 0	5 0	"	"	"	Do. do.
			"	"	0 39	0 12 0						
			"	"	0 33	1 8 0						
			85	"	0 33	1 8 0						
			Total		2 3	2 8 0						
"	1032	Do	Portion of Pot No. 4 of No. 107	Government..	0 12	0 12 0	20 0	6 0	Mortgagor	1 0 0	Mortgagor.	Interest to be paid until the debt in full is liquidated
"	1033	Do	Pot No 3 of No. 45	"	0 20½	0 2 0	75 0	1 0	Mortgagee.	1 0 0	"	Mortgagee's possession to continue till payment of debt in full.
			Portion of Pot No. 7 of No. 52	"	0 1½	0 2 0						
			"	"	0 11½	0 2 0						
			"	"	0 26	0 4 0						
			"	"	0 18	0 1 0						
			13	"	0 11½	0 2 0						
			20	"	0 26	0 4 0						
			2	"	0 18	0 1 0						
			Total		1 39½	0 11 0						
"	1034	Do	Pot No. 1 of No. 238	Government	0 7	0 2 9	100 0	3 0	Mortgagor.	1 0 0	"	Interest to be paid until the debt in full is liquidated.
			Portion of 5	"	0 4	0 2 8						
			Total		0 11	0 5 8						
"	1035	Do	Portion of 159	Government.	0 20	0 18 6	75 0	1 0	"	1 0 0	"	Do. do.
			Pot No. 4 of No. 217	"	1 23	0 12 0						
			"	"	0 25	0 12 0						
			"	"	0 25	0 12 0						
"	1036	Do	Portion of 5	"	0 9	0 4 0	120 0	1 0	Mortgagee.	"	"	Mortgagee's possession to continue till payment of debt.
			Pot No 17 of No. 241	"	0 5	0 2 0						
			"	"	0 9	0 2 0						
			"	"	0 2	0 1 0						
			22	"	0 9	0 2 0						
			Port No 9 of No. 244	"	0 2	0 1 0						
			Total		2 33	2 1 0						

APPENDIX M—continued.

Date of transaction.	Number.	Villages.	Survey Number.	Land, Inam or Government.	Arable Acres.	Assessment.	Amount of debt incurred.	For what term.	Land to be in whose possession.	Interest payable per cent. per mensem.	Government assessment to be paid by.	Penalty on non-payment within date fixed, or any other condition.
1	2	3	4	5	6	7	8	9	10	11	12	13
					A. g.	Rs. a. p.	Rs. a.	Y. m.		Rs. a. p.		
1884-85	1037	Manchar	Pot No of 1 No 299 2 Portion of No 4	Government.	1 5 0 9 0 10	2 4 0 0 4 0 0 4 0	1,000 0	2 0	Mortgagee.		Mortgagor	If the debt is not paid within the date fixed, the land is to be sold in satisfaction.
"	1038	Do.	Portion of Pot No. 4 of No 38	Government	1 4	2 3 0	700 0	2 0	" "		Mortgagee	Do do
"	1039	Do.	Portion of 222	"	14 6	4 8 0	70 0	1 0	Mortgagor.	1 0 0	Mortgagor	Interest to be paid until the debt in full is liquidated
"	1040	Do.	Pot No 2 of No 282 Portion of 584	"	1 18	4 6 0	300 0	1 0	Mortgagee.		"	Mortgagee's possession to continue till payment of debt
1885-86	1041	Khed	" 585 " 585 " 589 " 628 " 598	"	0 32 0 39 0 23 0 2 " 27 1 14	0 7 0 0 7 0 0 4 8 0 1 0 0 12 0 1 11 0	100 0	4 0	"		"	If the debt is not paid within the date fixed, the land is to be sold in satisfaction
"	1042	Do.	" 88 179 180	Government	7 2 15 16 11 12	8 4 0 5 7 0 2 0 0	700 0	4 0	"		"	Mortgagee's possession to continue till payment of debt
"	1043	Do.	Portion of 493	Government	3 0	3 8 0	25 0	0 8	Mortgagor	1 9 0	"	If the debt is not paid in full within the date fixed, the land is to be sold in satisfaction
"	1044	Do.	" 499	"	4 22	4 12 0	300 0	2 0	Mortgagee		Mortgagee	Mortgagee's possession to continue till payment of debt.
"	1045	Do.	242 289	"	24 12 37 37	10 0 0 14 9 0	100 0	1 6	"		"	Do do.
"	1046	Do.	242 289	Government	24 12 37 37	10 0 0 14 0 0	200 0	14 6	"		"	Do do
"	1047	Do.	242 289	Government.	24 12 37 37	10 0 0 14 0 0	200 0	14 6	"		"	Do do
"	1048	Do	Portion of 1 12 72	Government.	0 18 2 8 2 16	1 7 0 5 11 0 2 13 0	300 0	4 6	"		"	If the debt is not paid within the date fixed, the land is to be sold in satisfaction
"	1049	Do.	" 86 101 102	Government.	1 36 0 19 0 23	1 10 0 0 6 0 1 6 3	200 0	5 6	"		"	Mortgagee's possession to continue till payment of debt
"	1050	Do	" 384	Government.	4 5	4 14 6	200 0	4 6	Mortgagor	1 0 0	Mortgagor	If the debt is not paid within the date fixed, the land is to be made over to the mortgagee
"	1051	Do	" 384	"	0 26	1 16 3	50 0	0 7	"	1 0 0	"	Do do
"	1052	Do	209	"	23 37	0 0 0	150 0	11 0	Mortgagee		Mortgagee	Mortgagee's possession to continue till payment of debt
"	1053	Do.	Portion of 334	"	0 15	0 11 6	150 0	2 0	Mortgagor	1 0 0	Mortgagor	If the debt is not paid in full within the date fixed, the land is to be sold in satisfaction.
"	1054	Do	" 536	"	2 38	3 2 0	100 0	1 0	"	1 4 0	"	Do do
"	1055	Do.	" 436	"	1 14	0 14 0	200 0	1 0	Mortgagee		Mortgagee	If the debt is not paid within the date fixed, the land is to be sold in satisfaction.
"	1056	Do.	" 37	"	0 22	0 8 0	30 0	0 4	Mortgagor.	1 0 0	Mortgagor	If the debt is not paid in full within the date fixed, the land is to be sold in satisfaction
"	1057	Do.	" 82	"	4 0	5 2 1	250 0	2 0	Mortgagee		Mortgagee	If the debt is not paid within the date fixed, the land is to be sold in satisfaction.
"	1058	Do.	209	"	28 31	7 0 0	262 8	10 6	"		"	Mortgagee's possession to continue till payment of debt.
"	1059	Do	Portion of 226 227	"	10 34 8 0	4 8 0 2 8 0	262 8	10 6	"		"	Do do.
"	1060	Do.	" 399 473	Government	0 2 0 15	0 2 0 0 12 0	50 0	1 0	"	1 4 0	"	Mortgagee's possession to continue till payment of debt in full.
"	1061	Do	" 495	Government.	3 0	3 8 0	275 1	16 0	"		"	If the debt is not paid within the date fixed, the land is to be sold in satisfaction.
"	1062	Do	" 502	"	2 22	2 14 0	40 0	4 0	"	1 15 3	"	If the debt is not paid in full within the date fixed, the land is to be sold in satisfaction
"	1063	Do.	" 562	"	2 10	3 2 0	200 0	2 0	"		"	If the debt is not paid within the date fixed, the land is to be sold in satisfaction.
"	1064	Do.	" 353	"	5 19	8 8 0	50 0	2 0	"		"	Mortgagee's possession to continue till payment of debt
"	1065	Do	" 498	"	1 7	1 3 6	25 0	6 0	"		"	If the debt is not paid within the date fixed, the land is to be sold in satisfaction.

APPENDIX M—continued.

Date of trans- action.	Num- ber	Villages.	Survey Number.	Land, Inām or Govern- ment.	Arable Acres.	Asses- ment.	Amount of debt incurred.	For what term.	Land to be in whose possession	Interest payable per cent. per mensem	Government assessment to be paid by	Penalty on non payment within date fixed, or any other condition
1	2	3	4	5	6	7	8	9	10	11	12	13
					A. g.	Rs. a. p.	Rs. a. Y. m.			Rs. a. p.		
1885-86	1066	Khed ...	2	Government.	2 19	5 4 0	205 0 6 0		Mortgagee.	Inter est to be paid on Rs 5 only at Rs 1-9-0 per cent per mensem.	Mortgagee	Mortgagee's possession to continue till payment of debt in full
"	1067	Do.	Portion of 499	"	4 22	4 12 0	300 0 12 0	"	"	"	"	Mortgagee's possession to continue till payment of debt
"	1068	Do.	" 499	"	4 22	4 12 0	200 0 2 0	"	"	"	Mortgagor.	If the debt is not paid within the date fixed, the land is to be sold in satisfaction.
"	1069	Do	" 544 545	"	1 0 7 28	1 1 0 4 0 0	50 0 10 0	"	"	"	Mortgagee.	Mortgagee's possession to continue till payment of debt
				Total	8 26	5 1 0						
"	1070	Do	" 489	Government	0 15	0 8 0	60 0 5 0	"	"	"	"	Do. do.
"	1071	Do.	" 37 57 113 129	"	6 21 0 22 2 17 1 38	2 0 0 1 4 0 2 0 0 1 0 0	300 0 5 0	"	"	"	"	Do. do.
				Total	11 18 1/2	6 4 0						
"	1072	Do.	" 503 505	Government.	2 0 1 2 1 1/2	2 0 0 1 4 0	300 0 6 0	"	"	"	"	If the debt is not paid within the date fixed, the land is to be sold in satisfaction.
				Total	3 22	3 4 0						
"	1073	Do	505	Government	2 34	3 10 0	500 0 7 0	"	"	"	"	Mortgagee's possession to continue till payment of debt.
"	1074	Do.	Portion of 572 590	"	4 10 0 36	4 5 6 1 1 8	115 0 10 0	"	"	"	"	Do do.
				Total	5 6	5 7 2						
"	1075	Do	" 485 504 484	Government	0 24 2 37 0 12	7 6 0 2 14 0 0 4 0	100 0 1 0	"	"	"	"	If the debt is not paid within the date fixed, the land is to be sold in satisfaction.
				Total	3 33	10 8 0						
"	1076	Do.	Portion of 404	Government.	3 8 1/2	6 0 0	100 0 1 6	Mortgagor.	0 10 0	Mortgagor.	Interest to be paid until the debt is liquidated	
"	1077	Do.	" 25	"	5 38	4 4 0	100 0 5 0	Mortgagee.	"	Mortgagee	Mortgagee's possession to continue till payment of debt.	
"	1078	Do.	" 493 504 505	"	1 20 1 23 1 80	1 8 0 1 2 4 1 10 0	34 0 1 0	"	0 4 0	"	"	If the debt is not paid in full within the date fixed, the land is to be sold in satisfaction
				Total	4 33	4 4 4						
"	1079	Do	" 325 326	Government.	10 1 12 20	5 5 0 10 0 0	143 0 1 0	"	"	"	"	Mortgagee's possession to continue till payment of debt
				Total	22 21	15 5 0						
"	1080	Do.	" 475	Government	3 3	3 5 0	300 0 7 0	"	"	"	"	Do do.
"	1081	Do.	" 598	"	0 18	0 8 9	50 0 2 0	"	"	"	"	If the debt is not paid within the date fixed, the land is to be sold in satisfaction.
"	1082	Do.	" 570	"	4 23	3 9 0	175 0 7 0	"	"	"	"	Mortgagee's possession to continue till payment of debt.
"	1083	Do	" 396	"	2 35	3 10 0	300 0 3 0	"	"	"	"	Do do.
"	1084	Do.	" 242 239	"	24 12 37 37	10 0 0 14 0 0	35 0 1 0	"	"	"	"	Do do.
				Total	62 9	24 0 0						
"	1085	Do.	Portion of 17	Government.	0 85	0 10 0	50 0 1 0	"	"	"	Mortgagor	Do do.
"	1086	Do	" 467	"	1 32	2 8 0	200 0 3 0	"	1 4 0	Mortgagee.	If the debt is not paid in full within the date fixed, the land is to be sold in satisfaction	
"	1087	Do	" 405	"	7 35	6 2 0	1,000 0 20 0	"	"	"	"	Mortgagee's possession to continue till payment of debt
"	1088	Do.	" 326	"	4 7	3 5 6	30 0 2 0	"	"	"	"	Do do.
"	1089	Do.	" 65 69	"	3 7 0 22	2 7 0 0 5 0	100 0 10 0	"	"	"	"	Do do.
				Total	3 29	2 12 0						
"	1090	Do	" 91	Government	1 18	2 2 0	200 0 3 0	"	"	"	"	Do do.
"	1091	Do	" 493 429 424	"	3 15 5 3 1 15 1/2	4 3 0 3 10 3 0 10 8	220 0 10 0	"	"	"	Do do.	
"	1092	Do.	" 438 497 515	"	1 14 2 44 0 27	1 8 0 2 8 11 0 8 0	190 0 4 0	"	"	"	"	If the debt is not paid within the date fixed, the land is to be sold in satisfaction.
				Total	11 19	8 14 3						
"	1093	Do.	" 117 435	Government	0 37 0 24	0 11 6 7 6 0	100 0 1 0	"	"	"	"	Do do.
"	1094	Do	" 635	"	2 37	2 14 0	175 0 4 0	"	"	"	"	Do do.
			Portion of 484	"	0 12	0 4 8						
				Total	3 33	10 8 0						
"	1095	Do.	" 487	Government.	2 17	2 6 0	175 0 4 0	"	"	"	"	Do do.
"	1096	Do.	" 442 449	"	3 17 0 23	1 6 0 0 8 0	100 0 5 0	"	"	"	"	Mortgagee's possession to continue till payment of debt.
				Total	3 0	1 14 0						

APPENDIX M—continued.

Date of transaction.	Num. ber.	Villages.	Survey Number.	Land, In Am or Govern- ment.	Afable Acres.	Assess- ment.	Amount of debt incurred.	For what term.	Land to be in whose possession.	Interest payable per cent. per mensem.	Government assessment to be paid by	Penalty on non-payment within date fixed, or any other condition.
1	2	3	4	5	6	7	8	9	10	11	12	13
					A. g.	Rs. a. p.	Rs. a.	Y. m.		Rs a. p.		
1885-86.	1097	Khed	Portion of 6	Government	0 19	0 14 0	100 0	1 0	Mortgagee	.	Mortgagee	If the debt is not paid within the date fixed, the land is to be sold in satisfaction
			"	"	0 12	0 8 0						
			"	Total	0 31	1 6 0						
"	1098	Do.	803	Government	24 24	8 0 0	375 0	10 0	"		"	Do. do
"	1099	Do.	485	"	0 24	7 6 0	45 0	3 0	Mortgagor		Mortgagor	Annual payment of Rs. 15, failing which interest is to be paid at Rs 1 per cent per mensem.
			636	"	2 37	2 14 0						
			"	Total	3 21	10 4 0						
"	1100	Do.	Portion of 516	Government	2 5	1 9 0	50 0	7 0	Mortgagee		Mortgagee	Mortgagee's possession to continue till payment of debt
			"	"	4 0	3 6 5						
"	1101	Do.	"	"	1 35	1 13 0	75 0	1 0	"	1 0 0	"	If the debt is not paid in full within the date fixed, the land is to be sold in satisfaction.
			"	Total	5 35	5 2 5						
"	1102	Do.	"	Government	7 31	6 7 0	400 0	9 0	"		"	If the debt is not paid within the date fixed, the land is to be sold in satisfaction
"	1103	Do.	"	"	2 28	3 5 0	200 0	1 0	"		Mortgagor	Do do
"	1104	Do.	"	"	1 6	1 3 3	86 0	7 0	"		Mortgagee	Mortgagee's possession to continue till payment of debt
"	1105	Do.	"	"	1 4	0 9 6	50 0	7 0	"		"	Do do
"	1106	Do.	"	"	0 18	0 3 9	50 0	5 0	"		"	Do do.
			"	Total	1 7	1 5 0						
"	1107	Do.	"	Government	0 26	0 14 0	260 0	5 0	"		"	If the debt is not paid within the date fixed, the land is to be sold in satisfaction
"	1108	Do.	"	"	2 7	2 15 0	115 0	10 0	"		"	Do do
"	1109	Do.	"	"	1 23	2 7 4	175 0	9 0	"		"	Do do
"	1110	Do.	"	"	1 43	0 15 0	60 0	1 0	Mortgagor	1 9 0	Mortgagor	If the debt is not paid in full within the date fixed, the land is to be sold in satisfaction
"	1111	Do.	"	"	1 15	0 9 6	100 0	4 0	Mortgagee		"	If the debt is not paid within the date fixed, the land is to be sold in satisfaction
"	1112	Do.	"	"	0 18	0 9 6	80 0	1 0	"		Mortgagor	Do do
"	1113	Do.	"	"	0 29	0 7 6	30 0	2 0	"		Mortgagee	Mortgagee's possession to continue till payment of debt
"	1114	Do.	"	"	2 38	3 2 0	160 0	5 0	Mortgagor	Interest to be paid on Rs 75 at Rs 1 per cent per mensem and on Rs 80 at Rs 1 4 per cent per mensem.	Mortgagor	If the debt is not paid in full within the date fixed, the land is to be sold in satisfaction.
"	1115	Do.	75	"	2 5	1 13 0	60 0	7 0	Mortgagee		Mortgagee	If the debt is not paid within the date fixed, the land is to be sold in satisfaction
"	1116	Do.	Portion of 17	"	1 37	3 3 0	100 0	5 0	"		"	Mortgagee's possession to continue till payment of debt
"	1117	Do.	209	"	23 37	6 0 0	400 0	1 0	"		"	Do do
"	1118	Do.	14	"	3 37	3 0 0	400 0	2 0	"		"	Do do
"	1119	Do.	236	"	23 42	5 8 0	600 0	1 0	"		"	Do do.
"	1120	Do.	Portion of 504	"	3 36	2 0 0	587 8	6 0	"		"	Do do
"	1121	Do.	479	"	0 30	0 10 0	100 0	3 0	"		"	If the debt is not paid within the date fixed, the land is to be sold in satisfaction
"	1122	Do.	16	"	0 36	0 15 0	80 0	6 9	Mortgagor	1 5 3	Mortgagor	If the debt is not paid in full within the date fixed, the land is to be sold in satisfaction.
"	1123	Do.	Portion of 578	"	3 7	1 5 4						
"			"	"	4 8	2 19 8	120 0	6 9	Mortgagee		Mortgagee	Rs 18 to be paid in nine months and after that Rs 17 annually, failing two instalments the debt is to be paid at once if not the land is to be sold in satisfaction.
"			"	"	2 27	2 12 0						
			"	Total	10 2	6 12 0						
"	1124	Do.	578	Government	3 0	1 4 0	50 0	7 0	"		"	Mortgagee's possession to continue till payment of debt
"	1125	Do.	225	"	6 2	3 5 3	40 0	1 0	Mortgagor	1 4 0	Mortgagor	If the debt is not paid in full within the date fixed, the land is to be sold in satisfaction.
"	1126	Do.	70	"	0 32	1 3 9	100 0	7 0	Mortgagee	Interest to be paid on Rs 50 only at Rs 1 0 0 per cent per mensem.	Mortgagee	Do. do.
"	1127	Do.	74	"	2 0	1 10 9	200 0	5 0	"		"	Mortgagee's possession to continue till payment of debt.
"	1128	Do.	406	"	1 8	1 15 0	400 0	5 0	"		"	Do do.
"	1129	Do.	210	"	5 37	1 8 0	42 8	2 9	"		"	Do do.
"	1130	Do.	80	"	5 11	5 3 0	600 0	0 8	Mortgagor		Mortgagor	If the debt is not paid within the date fixed, the land is to be made over to the mortgagee, who is to remain in possession until the debt is liquidated
			"	"	3 11	0 5 0						
			"	Total	5 22	5 8 0						
"	1131	Do.	410	Government	2 20	2 3 6	82 8	0 4	"		"	If the debt is not paid within the date fixed, interest is to be charged at 1 per cent. per mensem until the amount in full is liquidated.

APPENDIX M—continued.

Date of transaction	Number.	Villages.	Survey Number.	Land, Inam or Government.	Arable Acres.	Assessment.	Amount of debt incurred.	For what term	Land to be in whose possession.	Interest payable per cent. per mensem.	Government assessment to be paid by	Penalty on non payment within date fixed, or any other condition.
1	2	3	4	5	6	7	8	9	10	11	12	13
					A. G.	Rs. a. p.	Rs. a.	Y. m.		Rs. a. p.		
1385 96	1132	Khed ...	Portion of 16	Government.	0 14	0 0 0	100 0	3 0	Mortgagee.	...	Mortgagee.	Mortgagee's possession to continue till payment of debt.
"	1133	Do. ...	208	"	0 33	3 0 0	80 0	2 0	"	...	"	Do. do.
"	1134	Do. ...	Portion of 16	"	0 6	0 4 4	50 0	3 0	"	...	"	If the debt is not paid within the date fixed, the land is to be sold in satisfaction.
"	1135	Kamān ...	84	"	2 30	2 2 0	50 0	6 0	"	...	"	Mortgagee's possession to continue till payment of debt.
"	1136	Do. ...	Portion of 83	"	4 38	4 4 0	100 0	2 0	"	...	"	Do. do.
"	1137	Do. ...	" 94	"	1 28	1 12 0	240 0	0 0	"	...	"	If the debt is not paid within the date fixed, the land is to be sold in satisfaction.
"	1138	Kurvandi ...	176	"	4 12	5 4 0	70 0	3 0	"	...	Mortgagor.	Mortgagee's possession to continue till payment of debt.
"	1139	Do. ...	92	"	0 27	0 10 0	25 0	2 0	"	...	Mortgagee.	Do. do.
"	1140	Do. ...	140	"	3 14	4 8 0	100 0	5 0	"	...	Mortgagor.	Do. do.
"	1141	Do. ...	Portion of 147	"	1 32	2 2 0	40 0	2 0	"	...	Mortgagee.	Do. do.
"	1142	Do. ...	" 4	"	5 19	6 4 0	300 0	3 0	"	...	"	Do. do.
"	1143	Do. ...	" 176	"	4 12	5 4 0	100 0	3 0	"	...	Half by the mortgagee & half by the mortgagor	Do. do.
"	1144	Do. ...	" 148	"	2 0	2 4 0	50 0	1 0	"	...	Mortgagee.	Do. do.
"	1145	Do. ...	" 143	"	1 0	7 2 0	30 0	2 0	"	...	"	Do. do.
"	1146	Do. ...	" 151	"	3 12	3 0 0	30 0	5 0	"	...	"	Do. do.
"	1147	Do. ...	Portion of 142	"	1 10	1 15 0	50 0	0 10	"	...	Mortgagor.	Do. do.
"	1148	Do. ...	" 142	"	1 10	1 15 0	25 0	0 10	"	...	"	Do. do.
"	1149	Saugon ...	" 82	"	1 21	1 1 4	75 0	2 0	Mortgagor	1 8 0	"	If the debt is not paid in full within the date fixed, the land is to be sold, and should there be any loss the amount is to be made good by the mortgagor.
"	1150	Do. ...	" 5	"	0 38	1 0 0	25 0	2 0	"	In lieu of interest 2 Maunds of grain should be given	"	If the debt is not paid in full within the date fixed, the land is to be sold in satisfaction.
"	1151	Do. ...	" 5	"	0 33	1 0 0	100 0	3 0	"	1 15 3	"	Do. do.
"	1152	Fādli ...	" 73	"	3 5	2 12 4	130 0	7 0	"	...	"	Rs. 20 to be paid within six months, and Rs. 20 annually for five years, and Rs. 10 for the last year. Failing one instalment interest is to be charged at 1 per cent. per mensem, and failing to pay two instalments, the land is to be sold in satisfaction.
"	1153	Do. ...	" 96	"	5 33	3 4 0	50 0	2 0	Mortgagee.	2 0 0	Mortgagee.	Mortgagee's possession to continue till payment of debt in full.
"				Total ...	10 6	6 4 0						
"	1154	Do. ...	77	Government.	1 39	2 5 4	20 0	1 0	Mortgagor.	1 0 0	Mortgagor.	If the debt is not paid within the date fixed, the land is to be sold in satisfaction.
"	1155	Do. ...	Portion of 16	"	1 38	1 10 0	825 0	10 0	Mortgagee.	...	Mortgagee.	Mortgagee's possession to continue till payment of debt.
"			" 18	"	0 23	1 0 0						
"			" 66	"	9 24	3 6 0						
"			" 67	"	14 7	8 5 0						
"			Total ...		26 12	14 5 0						
"	1156	Do. ...	" 58	Government.	12 2	10 0 0	100 0	10 0	"	...	"	Do. do.
"	1157	Thugaon ...	" 14	"	2 0	3 6 0	100 0	1 0	"	...	"	Do. do.
"	1158	Do. ...	" 28	"	8 22	0 0 0	100 0	2 0	"	...	Mortgagor.	Do. do.
"	1159	Do. ...	" 54	"	5 3	4 12 0	100 0	1 0	"	...	"	Do. do.
"	1160	Do. ...	" 1	"	1 31	1 7 0	100 0	1 0	"	Interest to be paid on Rs. 75 only at Rs. 1 per cent. per mensem.	"	Do. do. in full.
"	1161	Bahul ...	" 49	"	4 15	4 8 0	490 0	5 6	"	...	Mortgagee.	Mortgagee's possession to continue till payment of debt.
"	1162	Do. ...	" 99	"	1 13	0 15 0	100 0	6 6	"	...	"	Do. do.
"	1163	Do. ...	" 23	"	3 6	1 5 4	50 0	3 6	"	...	"	Do. do.
"			Total ...		10 9	4 5 4						
"	1164	Do. ...	Portion of 22	Government.	4 20	1 13 0	16 0	1 0	Mortgagor	3 2 0	Mortgagor	Interest to be paid until the debt is liquidated in full.
"	1165	Do. ...	" 131	"	1 31	1 10 9	100 0	0 4	Mortgagee.	...	Mortgagee	Mortgagee's possession to continue till payment of debt.
"	1166	Do. ...	" 142	"	2 13	1 5 4	30 0	2 0	"	...	"	If the debt is not paid within the date fixed, the land is to be sold in satisfaction.
"	1167	Do. ...	" 165	"	6 39	4 0 0	100 0	6 0	"	...	"	Mortgagee's possession to continue till payment of debt.
"	1168	Do. ...	Portion of 7	"	0 23	0 2 0	110 0	2 0	"	"	"	Do. do.
"			" 13	"	0 17	0 4 0						
"			Total ...		0 20	0 6 0						
"	1169	Do. ...	" 58	Government.	1 28	1 6 0	200 0	5 0	"	...	"	If the debt is not paid within the date fixed, the land is to be sold in satisfaction.
"	1170	Do. ...	" 37	"	2 3	3 11 0	200 0	3 0	"	...	"	Mortgagee's possession to continue till payment of debt.
"	1171	Do. ...	" 37	"	2 3	3 11 11	150 0	4 0	"	...	"	Do. do.
"	1172	Do. ...	" 146	"	3 30	2 2 3	50 0	1 0	"	...	"	Do. do.

APPENDIX M—continued.

No. of san- non.	Number.	Villages.	Survey Number	Land, Insm or Govern- ment.	Arable Acres.	Assess- ment.	Amount of debt incurred.	For what term.	Land to be in whose possession.	Interest payable per cent. per mensem.	Government assess- ment to be paid by	Penalty on non-payment within date fixed, or any other condition.
1	2	3	4	5	6	7	8	9	10	11	12	13
					A. g.	Rs. a. p.	Rs a.	Y. m.		Rs a. p		
5-88	1173	Bahul	Portion of 132 133	Government	7 33	3 1 0	200 0	7 0	Mortgagee	...	Mortgagee	Mortgagee's possession to continue till payment of debt.
				Total	9 85	4 15 0						
	1174	Do.	29	Government	1 32	1 5 0	139 0	7 0				Do do
	1175	Do.	20	"	0 24	0 8 0	12 0	9 0				Do do
	1176	Do.	127 128	"	3 0	4 0 0	225 0	5 0				If the debt is not paid within the date fixed, the land is to be sold in satisfac- tion
				Total	14 13	10 0 0						
	1177	Do.	24	Government	17 21	9 0 0	200 0	5 0				Mortgagee's possession to continue till payment of debt.
	1178	Do.	Portion of 90	"	4 13	3 0 0	109 0	9 0				Do do
	1179	Do.	90	"	1 17	1 0 0	87 0	9 0				Do do
	1180	Do.	90	"	1 17	1 0 0	87 0	9 0				Do do
	1181	Do.	90	"	1 18	1 0 0	87 0	9 0				Do do
	1182	Do.	135	"	3 11	3 6 6	353 0	9 0				Do do
	1183	Do.	133	"	2 2	1 14 0	325 0	5 0				Do do
	1184	Do.	147 154	"	3 0	1 0 0	75 0	5 0				Do do
				Total	5 35	3 14 0						
	1185	Do.	33	Government	1 63	1 11 9	200 0	7 0				Do do
	1186	Do.	56	"	1 10	1 6 9	100 0	7 0				Do do
	1187	Do.	65	"	1 10	1 1 6	150 0	5 0				Do do
	1188	Do.	148	"	3 13	1 13 6	35 0	0 8				Do do
	1189	Do.	15 29	"	4 33	6 9 9	200 0	4 0				Do do
				Total	5 18	7 1 0						
	1190	Do.	140 144	Government	3 1	2 1 0	200 0	5 0				Do do
				Total	5 6	3 6 0						
	1191	Do.	145	Government	1 1	0 9 0	25 0	5 0				Do do
	1192	Do.	95	"	3 15	3 0 0	90 0	1 0				Do do
	1193	Do.	37	"	4 2	4 1 0	105 0	0 10	Mortgagor		Mortgagor	If the debt is not paid within the date fixed, the land is to be made over to the mortgagee
	1194	Do.	107	"	12 0	4 8 0	125 0	7 0	Mortgagor		Mortgagee	Mortgagee's possession to continue till payment of debt.
	1195	Do.	105	"	3 0	2 12 0	125 0	1 0		1 8 0		Mortgagee's possession to continue till payment of debt in full
	1196	Do.	Portion of 93	"	2 2	1 9 0	100 0	1 0				Mortgagee's possession to continue till payment of debt.
	1197	Do.	154 158	"	3 34	1 7 0	78 0	7 0				Do do
				Total	7 12	1 13 0						
	1198	Do.	153	Government	5 10	4 5 8	50 0	5 0				Do do
	1199	Do.	34	"	0 28	1 2 0	25 0	3 0				Do do
	1200	Do.	7 13	"	0 24	0 2 0	81 4	1 10				Do do
				Total	0 20	0 6 0						
	1201	Do.	97	Government	2 22	1 2 0	50 0	10 0				Do do
	1202	Do.	16	"	4 33	6 9 0	200 0	5 0		Interest to be paid on Rs. 115 only at Rs 1-0-0 per cent per mensem		If the debt is not paid in full within the date fixed, the land is to be sold, and should there be any loss, the amount is to be made good by the mortgagor.
	1203	Do.	16	"	4 33	6 9 0	85 0	2 0				Mortgagee's possession to continue till payment of debt.
	1204	Chás	148	"	1 12	0 14 8	30 0	0 9				Do do
	1205	Do.	43	"	5 0	6 12 0	275 0	7 0				Do do
	1206	Do.	121 123	"	2 0	1 8 0	40 0	4 0	Mortgagor	1 10 8	Mortgagor	If the debt is not paid in full within the date fixed, the land is to be sold in satisfaction.
				Total	2 30	2 6 0						
	1207	Do.	Portion of 26 157	Government	0 29	0 10 6	100 0	3 0				Mortgagee's possession to continue till payment of debt.
				Total	2 8	1 10 6						
	1208	Do.	155	Government	1 20	1 0 0	100 0	3 0				If the debt is not paid within the date fixed, the land is to be sold in satisfac- tion
	1209	Do.	18	"	3 20	3 12 0	500 0	5 0		0 12 0		Do do
	1210	Do.	272	"	6 21	5 0 0	157 0	1 6			Mortgagor	If the debt is not paid in full within the date fixed, the land is to be sold in satisfaction.
	1211	Do.	Portion of 185 235	"	1 14	1 7 0	225 0	7 0	Mortgagee		Mortgagee	Mortgagee's possession to continue till payment of debt.
				Total	3 7	8 13 0						
	1212	Do.	232 185	Government	2 33	2 11 6	500 0	10 0				Do do
				"	2 20	2 4 6						
	1213	Do.	235 234 237 233	"	2 34	0 10 0	100 0	2 0				Do do
				"	0 5	0 0 3						
				"	4 25	0 12 0						
				Total	14 22	5 10 9						

APPENDIX M—continued.

Date of transaction	Number.	Villages.	Survey Number.	Land, Inam or Govern-ment.	Arable Acres.	Asses-ment.	Amount of debt incurred.	For what term.	Land to be in whose possession.	Interest payable per cent. per mensem.	Government assessment to be paid by	Family on non-payment within date fixed, or any other condition
1.	2.	3.	4.	5.	6.	7.	8.	9.	10.	11.	12.	13.
					A. g.	Rs. a. p.	Rs. a.	Y. m.		Rs. a. p.		
1855-56	1214	Chse	Portion of 135 186	Government	0 20 0 30	0 7 0 1 8 0	100 0	4 0	Mortgagee.	..	Mortgagee.	Mortgagee's possession to continue till payment of debt.
				Total	1 10	1 15 0						
	1215	Do.	Portion of 22	Government	2 0	1 11 0	100 0	2 0	"	"	"	Do. do.
	1216	Do.	224	"	0 23	0 13 6	50 0	2 0	"	"	"	Do. do.
	1217	Do.	84	"	4 32	3 3 0	200 0	3 0	"	"	"	Do. do.
	1218	Do.	215	"	11 14	4 8 0	158 0	10 0	"	"	"	Do. do.
	1219	Do.	155	"	0 14	0 18 0	25 0	1 0	"	"	"	If the debt is not paid within the date fixed, the land is to be sold in satisfaction
			158	"	0 7	0 10 0						
				Total	0 21	1 7 0						
	1220	Do.	16	Government.	3 20	3 12 0	200 0	2 0	Mortgagor	1 8 0	Mortgagor.	Interest to be paid until the debt is liquidated, failing which the land is to be made over to the mortgagee, who is to return possession until the amount due is paid in full
	1221	Pimpalgaon, Taraikhed.	83	"	3 84	2 0 0	20 0	0 5	"	2 5 6	"	Interest to be paid until the debt is liquidated in full.
	1222	Do.	249	"	10 20	5 13 6	50 0	1 5	"	1 9 0	"	Do.
	1223	Do.	167	"	27 33	18 0 0	200 0	2 0	Mortgagee.	..	Mortgagee	Mortgagee's possession to continue till payment of debt.
	1224	Do.	Portion of 12 21	"	3 21 16 12	3 2 0 6 8 0	135 0	6 0	"	..	"	Do. do.
				Total	19 33	9 10 0						
	1225	Do.	302	Government.	2 8	2 11 0	135 0	2 0	"	..	"	Do. do.
	1226	Do.	299	"	19 38	20 0 0	150 0	3 0	"	..	Mortgagor	Do. do.
	1227	Do.	Portion of 147	"	7 15	3 12 0	100 0	1 0	"	..	Mortgagee.	Do. do.
			42	"	4 20	3 0 0						
	1228	Do.	43	"	2 4	1 8 0	400 0	5 0	"	..	"	Do. do.
			47	"	3 30	3 0 0						
				Total	15 14	12 8 0						
	1229	Do.	275	Government	2 34	1 12 6	40 0	10 0	"	..	"	Do. do.
	1230	Do.	86	"	3 24	3 2 0	50 0	1 0	"	..	"	Do. do.
	1231	Do.	178	"	4 21	3 7 0	100 0	1 0	"	..	"	If the debt is not paid within the date fixed, the land is to be sold in satisfaction
	1232	Do.	Portion of 78 79	"	2 24 2 17	1 11 0 1 9 0	50 0	1 0	"	..	"	Mortgagee's possession to continue till payment of debt.
				Total	5 1	3 4 0						
	1233	Do.	160	Government	1 0	0 12 0	28 8	0 9	"	..	Mortgagor	Do. do.
	1234	Do.	143	"	12 8	4 0 0	50 0	1 0	"	..	Mortgagee	Do. do.
	1235	Do.	Portion of 141	"	3 33	1 8 0	50 0	6 0	"	..	"	Do. do.
	1236	Do.	313	"	6 12	8 0 0	50 0	1 0	"	..	"	Do. do.
	1237	Do.	17	"	2 10	2 1 0	100 0	2 0	"	..	"	Do. do.
			19	"	1 31	0 14 0						
				Total	4 1	2 15 0						
	1238	Do.	285	Government	9 9	7 0 0	135 0	2 0	"	..	"	Do. do.
	1239	Chinehosi	Portion of 77	"	4 10	6 2 6	50 0	2 0	"	..	"	Do. do.
	1240	Do.	90	"	1 35	1 0 0	50 0	2 0	"	..	"	If the debt is not paid within the date fixed, the land is to be sold in satisfaction
	1241	Do.	89	"	3 36	2 0 0	125 0	10 0	"	..	"	Mortgagee's possession to continue till payment of debt.
	1242	Do.	Portion of 87	"	3 33	4 2 0	500 0	10 0	"	..	"	Do. do.
	1243	Do.	87	"	3 33	4 2 0	200 0	2 0	Mortgagor	1 0 0	Mortgagor.	If the debt is not paid in full within the date fixed, the land is to be made over to the mortgagee, who in that case should pay the Government assessment
	1244	Do.	Portion of 67 69	"	3 6 13 7	1 0 0 3 8 0	172 0	10 6	Mortgagee.	Interest to be paid on Rs 22-0-0 only at the 1-0-0 per cent per mensem	Mortgagee	Mortgagee's possession to continue till payment of debt in full.
				Total	16 13	4 8 0						
	1245	Do.	65	Government.	2 14	3 1 0	200 0	5 0	"	..	"	If the debt is not paid within the date fixed, the land is to be sold in satisfaction.
			67	"	1 30	0 8 0						
			69	"	6 4	1 12 0						
				Total	10 8	5 5 0						
	1246	Kharjadi Taraikhed.	2 7 8	Government.	1 32 2 1 1 16	1 10 0 1 14 0 1 8 0	115 0	6 6	Mortgagor	1 9 0	Mortgagor	If the debt is not paid in full within the date fixed, the land is to be sold in satisfaction
				Total	5 9	4 11 6						
	1247	Do.	17	Government.	21 8	7 0 0	625 0	10 0	Mortgagee	..	Mortgagee.	If the debt is not paid within the date fixed, the land is to be sold in satisfaction.
	1248	Do.	Portion of 55 56	"	2 1 0 33	1 10 6 0 10 0	250 0	10 0	"	..	"	Do. do.
				Total	2 34	2 4 6						
	1249	Do.	8	Government	1 21	1 8 0	55 0	7 0	"	..	"	Mortgagee's possession to continue till payment of debt
	1250	Do.	57	"	3 15	3 0 0	100 0	10 0	"	..	"	If the debt is not paid within the date fixed, the land is to be sold in satisfaction.

APPENDIX M—continued.

Date of transaction.	Number.	Villages.	Survey Number.	Land, Inm or Government.	Arable Acres.	Assessment.	Amount of debt incurred.	For what term.	Land to be in whose possession.	Interest payable per cent per mensem.	Government assessment to be paid by.	Penalty on non-payment within date fixed, or any other condition.
1	2	3	4	5	6	7	8	9	10	11	12	13
					A. g.	Rs. a. p.	Rs. a.	Y. m.		Rs. a. p.		
1888-89	1261	Khaspudi, Taraf Khed.	Portion of 14 23 89	Government	2 7 4 17 4 1	1 8 0 17 15 0 3 12 0	800 0	15 0	Mortgagee	...	Mortgagor	If the debt is not paid within the date fixed, the land is to be sold in satisfaction.
				Total	10 25	23 8 0						
	1262	Do.	1	Government	1 36	4 11 0	400 0	10 0	"	...	"	Do. do.
	1263	Do.	1	"	1 36	4 11 0	360 0	3 0	Mortgagor.	1 2 0	Mortgagor.	If the debt is not paid in full within the date fixed, the land is to be sold in satisfaction.
	1264	Do.	5	"	1 21	1 8 0	55 0	7 0	Mortgagee.	...	Mortgagee	If the debt is not paid within the date fixed, the land is to be sold in satisfaction.
	1265	Do.	65	"	7 19	7 3 0	100 0	1 0	Mortgagor.	1 2 0	Mortgagor	If the debt is not paid in full within the date fixed, the land is to be sold in satisfaction.
	1266	Do.	53	"	11 24	5 8 0	130 0	7 0	Mortgagee	...	Mortgagee	If the debt is not paid within the date fixed, the land is to be sold in satisfaction.
	1267	Do.	48 48 50	"	1 28 0 15 0 93	0 15 4 1 0 0 0 10 8	140 0	5 0	"	...	"	Do. do.
				Total	2 1	2 10 0						
	1268	Do.	15	Government	11 36	5 5 6	70 0	0 6	Mortgagor	1 0 0	Mortgagor	If the debt is not paid in full within the date fixed, the land is to be sold in satisfaction.
	1269	Do.	55 56	"	2 1 0 33	1 10 6 0 10 0	260 0	1 0	"	1 0 0	"	Do. do.
				Total	2 34	2 4 6						
	1260	Sidhegavhan	58	Government	21 12	12 0 0	100 0	5 0	Mortgagee.	...	Mortgagee	Mortgagee's possession to continue till payment of debt.
	1261	Do.	Portion of 25	"	14 33	9 8 0	200 0	5 0	"	Interest to be paid on Rs 50 only at 8 per cent per mensem	"	If the debt is not paid in full within the date fixed, the land is to be sold in satisfaction.
	1262	Chakan	70	"	4 31	3 8 0	100 0	5 0	"	...	"	If the produce of the land does not annually realize Rs 20, the balance is to be made good by the mortgagor until the debt is liquidated.
	1263	Do.	178	"	19 8	30 0 0	50 0	10 0	"	2 0 0	"	If the debt is not paid in full within the date fixed, the land is to be sold in satisfaction.
	1264	Do.	Portion of 177	"	2 4	3 3 0	30 0	4 6	"	2 0 0	Mortgagor	Do. do.
	1265	Do.	314	"	13 4	3 5 4	102 0	2 0	"	...	"	If the debt is not paid within the date fixed, the land is to be sold in satisfaction.
	1266	Do.	299 219	"	0 23 1 31	1 12 0 1 12 0	250 0	5 0	"	...	"	Do. do.
				Total	2 19	3 8 0						
	1267	Do.	299 219	Government	0 23 1 31	1 12 0 1 12 0	250 0	5 0	"	...	"	Do. do.
				Total	2 19	3 8 0						
	1268	Do.	220	Government	5 32	3 15 0	61 0	5 0	Mortgagor	0 8 0	"	Rs 16 and interest to be paid after three months, and Rs 9 and interest annually after that, failing which the land is to be sold in satisfaction.
	1269	Do.	39	"	80 1	22 0 0	1,500 0	3 0	Mortgagee	...	"	If the debt is not paid within the date fixed, the land is to be sold in satisfaction.
	1270	Do.	Portion of 170 371	"	6 16 8 35	4 0 0 7 4 0	300 0	10 0	"	...	Mortgagee	Do. do.
				Total	15 11	11 4 0						
	1271	Do.	81 82	Government	8 33 5 4	6 12 0 5 7 0	600 0	2 0	"	...	Mortgagor	Do. do.
				Total	14 2	12 3 0						
	1272	Do.	299	Government	3 13	6 5 4	400 0	3 0	"	...	"	Do. do.
	1273	Do.	297	"	1 11	2 11 0	75 0	1 0	"	...	"	Do. do.
	1274	Do.	133	"	3 36	3 9 0	200 0	1 0	"	...	Mortgagee	Do. do.
	1275	Do.	271	"	5 20	2 12 0	32 0	0 10	Mortgagor	1 0 0	Mortgagor	If the debt is not paid in full within the date fixed, the land is to be sold in satisfaction.
	1276	Do.	207	"	0 16	0 15 0	50 0	1 0	Mortgagee	...	"	If the debt is not paid within the date fixed, the land is to be sold in satisfaction.
	1277	Do.	68	"	5 38	4 12 0	75 0	1 0	Mortgagor	1 0 0	"	If the debt is not paid in full within the date fixed, the land is to be sold in satisfaction.
	1278	Do.	182	"	0 34	1 8 0	400 0	7 0	Mortgagee.	...	Mortgagee.	If the debt is not paid within the date fixed, the land is to be sold in satisfaction.
	1279	Do.	158	"	10 31	5 0 6	15 0	7 0	"	...	"	Do. do.
	1280	Do.	40 45	"	1 30 2 7	1 9 0 18 10 8	280 0	7 0	"	Interest to be paid on Rs. 100 only at Rs 1 per cent per mensem	Mortgagor	Mortgagee's possession to continue till payment of debt in full.
				Total	27 27	15 8 8						

APPENDIX M—continued.

Date of transaction.	Number.	Villages.	Survey Number.	Land, Inām or Government.	Arable Acres.	Assessment.	Amount of debt incurred.	For what term.	Land to be in whose possession.	Interest payable per cent. per mensem.	Government assessment to be paid by	Penalty on non payment within date fixed, or any other condition.
1	2	3	4	5	6	7	8	9	10	11	12	13
					A. g.	Rs. a. p.	Rs. a.	Y. m.		Rs. a. p.		
1896-86	1281	Chákan	Portion of 183	Government.	3 30	4 5 0	40 0	1 0	Mortgagor.	0 8 0	Mortgagor	If the debt is not paid in full within the date fixed, the land is to be sold in satisfaction.
"	1282	Do.	" 87 72	"	8 2 0 22	3 8 0 0 6 0	50 0	1 0	Mortgagor.	"	"	
"	1283	Do.	" 290	Government.	0 39	2 5 6	150 0	2 0	"	"	"	Do. do If the debt is not paid in full within the date fixed, the land is to be sold in satisfaction.
"	1284	Do.	" 82	"	2 22	2 12 0	200 0	4 0	"	Interest to be paid on Rs 50-0-0 only at annas 13 per cent per mensem.	Mortgagee	
"	1285	Do.	" 88 96	"	6 2 6 20	4 13 0 7 2 0	600 0	10 0	"	"	"	If the debt is not paid within the date fixed, the land is to be sold in satisfaction.
"	1286	Do.	" 377 269	Government.	1 15 0 39	3 4 0 2 11 0	20 0	2 0	"	"	"	
"	1287	Do.	" 165 167 84	Government	0 23 4 32 0 33	1 6 6 3 8 0 1 5 0	170 0	2 0	"	"	Mortgagor.	Do. do.
"	1288	Do.	" 178	Government	2 16	4 14 0	700 0	10 0	"	"	Mortgagee	Do. do.
"	1289	Do.	" 233 8	"	0 29 0 9	0 7 0 0 13 0	30 0	6 0	"	"	Mortgagor.	Do. do.
"	1290	Do.	" 177	Government	1 2	1 9 6	105 0	3 0	Mortgagor	1 0 0	"	If the debt is not paid in full within the date fixed, the land is to be sold in satisfaction.
"	1291	Do.	" 64	"	2 23	1 13 6	50 0	4 0	Mortgagee	"	Mortgagee	
"	1292	Do.	" 217 218	"	16 2 12 2	9 8 0 10 0 0	50 0	0 10	"	2 0 0	"	If the debt is not paid in full within the date fixed, the land is to be sold in satisfaction.
"	1293	Do.	" 18	Government.	5 27	2 4 0	50 0	2 0	"	"	Mortgagor.	
"	1294	Do.	" 22	"	0 30	1 0 0	75 0	1 0	"	"	"	Do. do.
"	1295	Do.	" 184	"	1 6	2 9 0	400 0	5 0	"	"	"	Do. do.
"	1296	Do.	" 184	"	1 6	2 9 0	400 0	5 0	"	"	"	Do. do.
"	1297	Do.	" 182	"	1 0	1 11 6	600 0	5 0	"	"	Mortgagee	Do. do.
"	1298	Do.	" 8	"	0 2	0 4 0	36 0	2 0	"	Interest to be paid on Rs 10-0-0 only at Rs 2-0-0 per cent. per mensem.	Mortgagor	If the debt is not paid within the date fixed, the land is to be sold in satisfaction.
"	1299	Do.	" 276	"	12 10	12 8 0	500 0	3 0	"	"	"	
"	1300	Do.	" 276	"	3 0	4 0 0	50 0	3 0	"	"	"	Do. do.
"	1301	Do.	" 49	"	1 6	7 6 0	100 0	2 0	"	"	Mortgagor	Do. do.
"	1302	Do.	" 194	"	0 22	2 2 0	175 0	6 0	"	"	Mortgagee	Do. do.
"	1303	Do.	" 71 92	"	10 17 0 17	11 4 0 0 6 0	185 0	10 0	"	Interest to be paid on Rs 100-0-0 only at annas 14 per cent. per mensem.	Mortgagee.	If the debt is not paid in full within the date fixed, the land is to be sold in satisfaction.
"	1304	Do.	" 374	Government	2 0	1 8 0	15 0	0 6	Mortgagor	2 5 6	Mortgagor	
"	1305	Do.	" 22	"	0 38	1 12 0	125 0	0 9	"	1 2 0	"	Do. do.
"	1306	Do.	" 169 170	Inām	23 31 31 31	19 0 0 20 0 0	299 0	5 0	Mortgagor.	"	Mortgagee.	Mortgagee's possession to continue till payment of debt.
"	1307	Solu	Portion of 14	Government.	8 29	11 0 0	100 0	3 0	Mortgagor.	1 8 0	Mortgagor.	
"	1308	Do.	" 70 88	"	5 20 0 25	7 12 0 0 8 0	675 0	25 0	Mortgagor.	"	Mortgagee.	Mortgagee's possession to continue till payment of debt.
"	1309	Do.	" 2 4 39 48	Government.	0 29 0 10 0 39 3 6	1 1 0 0 4 0 0 10 0 2 4 0	400 0	20 0	"	"	"	
				Total	6 4	5 3 0						

APPENDIX M—continued.

Date of transaction.	Number	Villages.	Survey Number	Land, Inam or Government.	Arable Acres.	Assessment.	Amount of debt incurred.	For what term.	Land to be in whose possession	Interest payable per cent. per mensem.	Government assessment to be paid by	Penalty on non-payment within time fixed, or any other condition.
1	2	3	4	5	6	7	8	9	10	11	12	13
					A g	Rs. a p	Rs. a.	Y. m		Rs a p		
3586	1310	Solu	Portion of 2	Government.	0 29	1 1 0	200 0	1 0	Mortgagor.	1 4 0	Mortgagor	If the debt is not paid in full within the date fixed, the land is to be sold in satisfaction.
			" 4	"	0 10	0 4 0						
			" 89	"	0 39	0 10 0						
			" 48	"	3 6	3 4 0						
				Total	5 4	5 3 0						
"	1311	Do.	" 54	Government.	4 33	4 0 0	200 0	9 0	Mortgagee		Mortgagee	Mortgagee's possession to continue till payment of debt.
"	1312	Do.	" 13	"	1 6	1 5 9	155 0	30 0	"		"	Do do.
"	1313	Charholi Khurd	104	"	8 21	4 5 0	75 0	1 0	"	1 0 0	Mortgagor.	If the debt is not paid in full within the date fixed, the land is to be sold in satisfaction.
"	1314	Do	Portion of 84	"	5 13	6 1 0	100 0	2 0	"		Mortgagee.	If the debt is not paid within the date fixed, the land is to be sold in satisfaction.
"	1315	Do.	" 16	"	6 15	7 5 0	50 0	0 8	"		Mortgagor	Do do.
"	1316	Do.	" 91	"	4 32	5 12 0	250 0	10 0	"		Mortgagee	Do do.
"	1317	Do.	" 15	"	1 8	1 7 0	175 0	20 0	"		"	Do do.
"	1318	Do.	" 16	"	6 15	7 5 4	100 0	2 0	"		Mortgagor	Do do.
"	1319	Kharpudi, Taraf Chakan	" 21	"	1 37	0 14 8	50 0	5 0	"		Mortgagee	Mortgagee's possession to continue till payment of debt.
"	1320	Do	" 8	"	6 25	7 7 0	175 0	10 0	"		"	If the debt is not paid within the date fixed, the land is to be sold in satisfaction.
"	1321	Do.	46	"	2 20	3 4 0	250 0	5 0	"		"	Mortgagee's possession to continue till payment of debt.
"	1322	Do.	46	"	2 20	3 4 0	100 0	1 0	Mortgagor.	1 8 0	Mortgagor	If the debt is not paid in full within the date fixed, the land is to be sold in satisfaction.
"	1323	Do	Portion of 46	"	4 19	5 10 8	300 0	3 0	Mortgagee		Mortgagee	If the debt is not paid within the date fixed, the land is to be sold in satisfaction.
"	1324	Do.	" 44	"	1 33	2 9 0	125 0	1 0	Mortgagor	1 10 8	Mortgagor	If the debt is not paid in full within the date fixed, the land is to be sold in satisfaction.
"	1325	Do.	" 8	"	6 25	7 7 0	100 0	1 0	"	1 9 0	"	Do do.
"	1326	Ewla	46	"	30 11	8 2 0	25 0	5 0	Mortgagee		"	Mortgagee's possession to continue till payment of debt.
"	1327	Do	82	"	7 31	2 13 0	147 0	2 0	Mortgagor	1 0 0	Mortgagor	If the debt is not paid in full within the date fixed, the land is to be sold in satisfaction.
			53	"	2 25	1 8 0						
				Total	10 16	5 5 0						
"	1328	Vārāla Najik Bhamboli	53	Government	10 7	7 10 8	75 0	3 0	Mortgagee		Mortgagee	Mortgagee's possession to continue till payment of debt.
"	1329	Do.	49	"	11 5	9 8 0	24 0	0 9	Mortgagor	1 0 0	Mortgagor	If the debt is not paid in full within the date fixed, the land is to be sold in satisfaction.
"	1330	Do.	44	"	9 3½	4 0 0	12 0	0 9	"	2 5 6	"	Interest to be paid until the debt is liquidated in full.
"	1331	Golegaon	Portion of 24	"	3 6	2 3 0	64 0	3 0	Mortgagee.		Mortgagee	Mortgagee's possession to continue till payment of debt.
"	1332	Do.	" 3	"	8 5	3 0 0	245 0	2 0	"		"	Do do.
			" 40	"	1 15	1 5 0						
			" 75	"	1 20	1 15 0						
			" 76	"	1 2	1 3 0						
				Total	7 2	7 7 0						
"	1333	Do	" 65	Government	6 19	7 12 0	100 0	2 0	"		"	Do do.
"	1334	Do	Portion of 63	"	1 1	0 12 0	100 0	1 0	"		"	Do do.
			" 46	"	1 33	2 5 0						
				Total	2 34	3 1 0						
"	1335	Do.	" 73	Government	10 7	12 11 0	200 0	5 0	"		"	Do do.
"	1336	Do	" 40	"	2 30	2 10 0	100 0	3 0	"		"	Do do.
			" 58	"	3 13	4 8 0						
			" 60	"	1 22	1 0 0						
				Total	7 25	8 2 0						
"	1337	Do.	" 30	Government	3 12	4 5 4	140 0	10 0	"		"	Do do.
"	1338	Do.	Portion of 63	"	4 31	6 12 0	250 0	10 0	"		"	Do do.
			" 29	"	3 10	6 8 0						
			" 64	"	4 32	5 10 0	350 0	2 0	Mortgagor.	1 0 0	Mortgagor.	Interest to be paid until the debt is liquidated in full.
			" 65	"	2 3	2 10 0						
				Total	10 5	14 12 0						
"	1340	Do.	" 64	Government	0 37	1 14 0	300 0	9 0	Mortgagee.		Mortgagee	Mortgagee's possession to continue till payment of debt.
"	1341	Do.	" 4	"	0 10½	1 3 0	50 0	1 0	Mortgagor	1 8 0	Mortgagor.	Interest to be paid until the debt is liquidated in full.
			" 7	"	1 19	2 13 0						
				Total	1 35½	4 0 0						
"	1342	Do.	" 73	Government.	3 1	4 5 0	300 0	5 0	Mortgagee.		Mortgagee.	Mortgagee's possession to continue till payment of debt.
"	1343	Do.	" 8	"	2 37	10 13 0	2,500 0	30 0	"		Mortgagor.	Yearly instalment of Rs. 30 for 25 years, and of Rs. 100 for 5 years.
			" 9	"	5 31	10 14 0						
			" 13	"	8 35	4 8 0						
				Total	12 23	26 3 0						
"	1344	Do.	" 9	Government	11 21	21 12 0	4,000 0	25 0	"		"	Yearly instalment of Rs. 160.
			" 11	"	6 29	13 12 0						
			" 21	"	10 10	3 0 0						
			" 23	"	10 24	7 8 0						
				Total	39 4	40 0 0						

APPENDIX M—continued.

Date of transaction.	Number	Villages.	Survey Number.	Land, Inam or Government.	Arable Acres	Assessment.	Amount of debt incurred.	For what term.	Land to be in whose possession	Interest payable per cent per mensem.	Government assessment to be paid by	Penalty on non payment within date fixed, or any other condition.
1	2	3	4	5	6	7	8	9	10	11	12	13
					A. g	Rs. a p.	Rs. a.	Y. m.		Rs. a. p.		
1885-86	1345	Bhosa	Portion of 9	Government.	11 21	21 12 0	1,000 0	5 0	Mortgagee.	..	Mortgagor	After the lapse of 25 years the debt is to be liquidated by annual instalments of Rs 200.
			" 11	" "	6 29	18 12 0						
			" 21	" "	10 10	3 0 0						
			" 22	" "	10 24	7 8 0						
				Total	39 4	48 0 0						
	1346	Do.	" 8	Government.	1 19	5 7 0	2,300 0	28 0	"	"	"	After five months Rs 80, and the same amount annually for 24 years, after which Rs. 100 yearly for three years.
			" 10	" "	4 20	8 12 0						
			" 11	" "	8 2	11 6 0						
			" 12	" "	8 0	1 8 0						
				Total	17 21	22 1 0						
	1347	Do.	" 10	Government.	5 28	8 11 6	2,200-5-4	27 0	"	"	"	After five months Rs. 80, and the same amount annually for 24 years, after which Rs. 100 for two years
			" 12	" "	4 20	1 2 0						
			" 14	" "	5 23	10 0 0						
			" 23	" "	4 14	2 4 0						
				Total	20 2	22 1 6						
	1348	Do.	" 8	Government.	2 38	10 14 0	1,999 8	25 0	"	"	"	Yearly instalment of Rs 80 for 24 years, and Rs. 78 8-0 for the 25th year.
			" 9	" "	5 31	10 14 0						
			" 18	" "	3 35	4 8 0						
				Total	12 24	26 4 0						
	1349	Do.	" 80	Government.	12 28	5 14 0	100 0	8 0	"	..	Mortgagee.	Mortgagee's possession to continue till payment of debt
	1350	Do.	" 5	" "	1 11	2 14 4	100 0	1 0	"	..	"	do.
			" 7	" "	0 24	1 4 4			"	..	"	do.
			" 15	" "	1 20	1 6 9			"	..	"	do.
				Total	3 15	5 9 5						
	1351	Vāka Khurd	" 19	Government	8 49	9 0 0	200 0	4 0	"	..	Mortgagor.	If the debt is not paid within the date fixed, the land is to be sold in satisfaction
	1352	Chumbli	" 96	" "	28 85	17 0 0	1,000 0	10 0	"	0 8 0	"	If the debt is not paid in full within the date fixed, the land is to be sold in satisfaction.
			" 56	" "	19 11	22 0 0						
				Total	48 6	39 0 0						
	1353	Do.	Portion of 95	Government	26 27	15 5 0	150 0	7 0	"	..	Mortgagee	If the debt is not paid within the date fixed, the land is to be sold in satisfaction
	1354	Do.	" 23	" "	6 34	5 5 4	60 0	3 0	"	..	Mortgagor	Do do
	1355	Siroli	" 93	" "	3 6	3 0 0	10 0	0 8	"	..	Mortgagor	If the debt is not paid in full within the date fixed, the land is to be made over to the mortgagee, who in lieu of interest is to enjoy the usufruct until the debt in full is liquidated
	1356	Do	" 44	" "	1 20	2 2 0	20 0	0 4	"	..	"	If the debt is not paid in full within the date fixed, the land is to be sold in satisfaction.
	1357	Do.	Portion of 7	" "	0 17 1/2	0 9 0	150 0	5 0	"	..	Mortgagee	If the debt is not paid within the date fixed, the land is to be sold in satisfaction.
	1358	Do.	" 50	" "	1 34	1 8 0	100 0	1 0	"	"	"	Do do
			" 54	" "	2 44	2 2 8						
				Total	3 8	3 10 8						
	1359	Do.	" 38	Government.	8 10	7 0 0	100 0	6 0	"	..	Mortgagor	If the debt is not paid in full within the date fixed, the land is to be sold in satisfaction.
	1360	Do.	" 103	" "	13 2	14 7 0	100 0	1 0	"	..	"	Do do
	1361	Do.	" 99	" "	3 11	3 3 0	100 0	1 0	"	..	Mortgagee	If the debt is not paid within the date fixed, the land is to be sold in satisfaction.
	1362	Do.	" 4	" "	1 5	1 8 2	50 0	2 0	"	..	"	Do do
	1363	Do.	" 61	" "	3 13	3 2 6	25 0	2 0	"	..	Mortgagor.	Do do
	1364	Do.	" 46	" "	2 28	2 5 4	150 0	3 0	"	..	"	Do do
	1365	Do.	" 64	" "	1 14 1/2	0 14 9	45 0	1 0	"	..	"	Do do
	1366	Do.	" 44	" "	4 21 1/2	6 5 6	40 0	1 0	"	..	"	Mortgagee's possession to continue till payment of debt.
	1367	Do.	" 23	" "	17 38	17 5 4	100 0	15 0	"	..	Mortgagee	Do do
	1368	Do.	" 23	" "	4 19 1/2	4 5 4	50 0	5 0	"	..	"	Do do
	1369	Do.	" 7	" "	2 25	3 5 6	140 0	11 0	"	..	"	Do do
	1370	Do.	" 95	" "	2 18	3 0 0	100 0	9 0	"	..	Mortgagor.	If the debt is not paid within the date fixed, the land is to be sold in satisfaction
	1371	Do.	" 45	" "	1 36	2 12 0	75 0	10 0	"	..	Mortgagee.	Mortgagee's possession to continue till payment of debt.
	1372	Do.	" 16	" "	1 14	6 0 0	100 0	5 0	"	..	"	Do do
	1373	Do.	" 5	" "	0 37	1 5 6	24 0	1 0	"	..	"	If the debt is not paid within the date fixed, the land is to be sold in satisfaction.
	1374	Do.	" 43	" "	1 23	1 7 0	30 0	1 0	"	..	"	Do do
	1375	Do.	" 5	" "	0 37	1 5 6	60 0	1 0	"	..	Mortgagor	If the debt is not paid in full within the date fixed, the land is to be sold in satisfaction.
	1376	Do.	" 93	" "	1 23	1 8 0	22 0	0 9	"	1 9 0	"	Do do
			" 95	" "	2 38	3 10 0						
				Total	4 21	5 2 0						
	1377	Do.	" 103	Government.	4 33	5 1 0	75 0	10 0	"	..	Mortgagee	If the debt is not paid within the date fixed, the land is to be sold in satisfaction.
	1378	Do.	" 106	Inam	9 4	12 8 0	150 0	2 0	"	..	Mortgagor	Do do
	1379	Do.	" 48	Government	2 23	1 4 0	15 0	0 8	"	..	Mortgagor	If the debt is not paid in full within the date fixed, the land is to be sold in satisfaction.

APPENDIX M—continued.

Date of transaction.	Number	Villages.	Survey Number	Land, Inam or Government.	Arable Acres.	Assessment	Amount of debt incurred	For what term.	Land to be in whose possession	Interest payable per cent per mensem.	Government assessment to be paid by	Penalty on non-payment within date fixed, or any other condition.
1	2	3	4	5	6	7	8	9	10	11	12	13
					A g	Rs. a p	Rs. a. Y m			Rs. a p.		
1885-86	1380	Pimpri Budruk	87	Government	4 44	3 3 0	200 0 5 0		Mortgagor	1 0 0	Mortgagor	If the debt is not paid in full within the date fixed, the land is to be made over to the mortgagor, who in lieu of interest is to enjoy the usufruct until the debt in full is liquidated
"	1381	Do.	Portion of 16	"	3 0	3 0 0	200 0 2 0		Mortgagee		Mortgagee	If the debt is not paid within the date fixed, the land is to be sold in satisfaction
"	1382	Do.	87	"	8 9	6 0 0	400 0 4 0		"	"	"	Mortgagee's possession to continue till payment of debt
"	1383	Chandus	Portion of 41	"	12 1 1/2	6 0 0	35 0 10 0		"	"	"	Do
"	1384	Do	" 31	"	1 10	1 0 0	22 0 1 0		Mortgagor	2 0 0	Mortgagor	If the debt is not paid in full within the date fixed, the land is to be sold in satisfaction
"	1385	Do.	" 31	"	1 18	1 2 6	50 0 3 0		Mortgagee		Mortgagee	If the debt is not paid within the date fixed, the land is to be sold in satisfaction
"	1386	Do.	30	"	3 0	2 8 0	46 0 4 0		"	Interest to be paid on Rs 17-0-0 only at Rs 2-0-0 per cent per mensem	Half by the mortgagor and half by the mortgagee.	If the debt is not paid in full within the date fixed, the land is to be sold in satisfaction
"	1387	Kurkundi	85	"	17 17	11 0 0	99 8 1 0		Mortgagor	1 3 0	Mortgagor	Do
"	1388	Do	77	"	21 22	7 0 0	25 0 5 0		Mortgagee		Mortgagee	Mortgagee's possession to continue till payment of debt.
"	1389	Do	80	"	26 28	14 0 0	50 0 1 0		"	Interest to be paid on Rs 9-0-0 only at Rs 1-9-0 per cent per mensem	"	If the debt is not paid in full within the date fixed, the land is to be sold in satisfaction.
"			90	"	17 38	4 0 0			"		"	
"				Total	44 21	18 0 0						
"	1390	Dhanora	Portion of 43	Government	0 36	0 13 6	35 0 3 0		"		"	Mortgagee's possession to continue till payment of debt.
"			" 101	"	1 4	1 7 4			"		"	
"				Total	2 0	2 4 10						
"	1391	Do.	" 88	Government	5 20 1/2	7 0 0	750 0 19 0		"		"	Do
"	1392	Do	" 99	"	0 37 1/2	1 5 4	26 0 0 9		Mortgagor	2 0 0	Mortgagor	Interest to be paid until the debt in full is liquidated
"	1393	Kalus	87	"	2 15	1 0 0	213 0 4 0		Mortgagee		Mortgagee	Mortgagee's possession to continue till payment of debt
"	1394	Do	Portion of 255	"	5 25	2 6 0	20 0 0 4		"		"	Do
"	1395	Do	52	"	5 13	5 4 0	177 0 5 0		"		"	If the debt is not paid within the date fixed, the land is to be sold in satisfaction
"	1396	Do.	Portion of 37	"	4 13	3 0 0	150 0 5 0		"		"	Mortgagee's possession to continue till payment of debt
"	1397	Do.	" 146	"	6 1	4 15 0	75 0 2 0		"		"	Do
"	1398	Do.	" 147	"	2 24	2 2 0	50 0 3 0		"		"	Do
"	1399	Do.	" 175	"	4 35	5 8 0	45 0 2 0		"		"	Do
"	1400	Do	" 9	"	1 34	1 5 0	60 0 5 0		"		"	Do
"	1401	Do	" 72	"	5 3	4 12 0	80 0 4 0		"		"	Do
"	1402	Do	" 74	"	3 18	4 1 0	150 0 10 0		"		"	Do
"	1403	Do	" 80	"	14 11	12 0 0	1,250 0 30 0		Mortgagor		Mortgagor	Yearly instalment of Rs 50 for 5 years and Rs 40 for 25 years
"	1404	Koyah	168	"	6 25	7 0 0	175 0 6 0		Mortgagee		Mortgagee	Mortgagee's possession to continue till payment of debt.
"	1405	Do	Portion of 32	"	32 2	11 0 0	150 0 5 0		"		"	Do
"	1406	Do.	" 174	"	0 35	0 7 2	30 0 1 0		"		"	Do
"			" 109	"	5 31	3 8 0			"		"	
"			" 110	"	1 30	2 4 0	650 0 6 0		"	0 8 0	"	Interest to be paid until the debt in full is liquidated
"			" 111	"	5 18	3 8 0			"		"	
"				Total	12 30	9 4 0						
"	1408	Do.	" 42	Government	2 8	4 0 0	125 0 7 0		"		Mortgagee	Mortgagee's possession to continue till payment of debt.
"	1409	Do.	88	"	14 33	7 0 0	75 0 3 0		"		"	Do
"	1410	Do.	Portion of 61	"	8 6	6 0 0	100 0 10 0		"		"	Do
"	1411	Do	" 7	"	0 4	0 14 6	25 0 4 0		"		"	Do
"	1412	Do	182	"	8 13	4 0 9	150 0 5 0		"		"	Do
"	1413	Do	Portion of 90	"	1 30	3 0 0	200 0 7 0		"		"	Do
"	1414	Moi	23	"	1 0	0 10 0	20 0 1 0		"		"	Do
"			" 6	"	2 28	3 15 0			"		"	
"			" 67	"	4 13	3 8 0			"		"	
"			" 99	"	11 25	9 5 4			"		"	
"			" 79	"	13 3	4 8 0			"		"	
"				Total	31 28	21 4 4						
"	1416	Do	48	Government	10 10	7 0 0	22 0 2 0		"	1 9 0	Mortgagor	Mortgagee's possession to continue till payment of debt in full
"	1417	Do.	82	"	3 8	2 0 0	200 0 6 0		Mortgagor		"	Rs. 50 to be paid after three years, after which yearly instalment of Rs. 60, failing which the land is to be sold in satisfaction
"	1418	Do	150	"	7 1 1/2	4 8 0	25 0 3 0		"		"	If the debt is not paid within the date fixed, interest at Rs 1-2-9 per cent. the debt is liquidated
"	1419	Do.	122	"	2 1	2 10 0	75 0 1 0		Mortgagee		Mortgagee	Mortgagee's possession to continue till payment of debt.
"	1420	Do.	109	"	21 30	8 0 0	50 0 5 0		Mortgagor	1 3 0	Mortgagor	If the debt is not paid in full within the date fixed, the land is to be sold in satisfaction.

APPENDIX M—continued.

Date of transaction.	Number.	Villages.	Survey Number.	[Land, Inam or Government.	Arable Acres.	Assessment.	Amount of debt incurred.	For what term.	Land to be in whose possession.	Interest payable per cent per mensem	Government assessment to be paid by	Penalty on non-payment within date fixed, or any other condition.
1	2	3	4	5	6	7	8	9	10	11	12	13
					A. g.	Rs. a p	Rs. a.	Y. m.		Rs. a p		
5-36	1421	Ambethán.	112 116	Government.	2 25 5 32	1 4 9 5 12 0	100 0	2 0	Mortgagee	..	Mortgagee	Mortgagee's possession to continue payment of debt
	1422	Do	18	Government	4 38½	4 4 0	75 0	3 0	"	"	"	Do. do.
	1423	Do	Portion of 4 5	"	2 10 0 88½	1 8 0 0 9 4	125 0	5 0	"	"	"	Do. do.
				Total	3 8½	2 1 4						
	1424	Do	10	Government	5 22	2 11 0	50 0	3 0	Mortgagor	2 0 0	Mortgagor	If the debt is not paid in full within the date fixed, the land is to be sold in satisfaction
	1425	Sinda	52	"	16 7	9 0 0	85 0	4 0	"	1 9 0	"	Do. do.
	1426	Markal ...	131	"	5 13½	7 0 4	800 0	9 0	Mortgagee	..	Mortgagee	Mortgagee's possession to continue till payment of debt.
	1427	Do	Portion of 21	"	4 22	4 11 0	400 0	3 0	"	"	"	Do. do.
	1428	Do	" 21	"	4 22	4 11 0	400 0	3 0	"	"	"	Do. do.
	1429	Do	" 142 170	"	3 30 4 33	4 8 0 3 10 0	175 0	3 0	"	"	"	If the debt is not paid within the date fixed, the land is to be sold in satisfaction.
				Total	8 23	8 2 0						
	1430	Do	" 23 184	Government.	1 0 1 20	1 0 0 1 12 0	150 0	3 0	"	"	"	Mortgagee's possession to continue till payment of debt.
				Total	2 20	2 12 0						
	1431	Do	" 170	Government.	4 33	3 10 0	100 0	3 0	"	"	"	Do. do.
	1432	Do	" 111	"	3 30	1 10 8	30 0	3 0	"	"	"	Do. do.
	1433	Do	" 75	"	4 31	3 8 0	150 0	5 0	"	"	"	Do. do.
	1434	Do	" 198 194	"	0 21 1 4	0 6 6 1 0 0	80 0	5 0	"	"	"	Do. do.
				Total	1 25	1 6 6						
	1435	Do	" 198 194 19	Government.	1 23 3 13 2 2	1 3 6 3 0 0 1 8 0	75 0	3 0	"	"	"	Do. do.
				Total	6 38	5 11 6						
	1436	Do	" 184	Government	4 20	5 4 0	500 0	9 0	"	"	"	Do. do.
	1437	Do	" 123	"	8 32	10 13 0	1,700 0	9 0	"	"	"	If the debt is not paid within the date fixed, the land is to be sold in satisfaction
	1438	Do	" 34	"	3 20	2 14 0	50 0	3 0	"	"	"	Mortgagee's possession to continue till payment of debt
	1439	Do	" 204	"	6 1	7 11 8	200 0	6 0	"	"	"	If the debt is not paid within the date fixed, the land is to be sold in satisfaction
	1440	Do	" 205	"	0 38	1 11 0	100 0	6 0	"	"	"	Do. do.
	1441	Do	123	"	4 26	6 4 0	250 0	3 0	"	"	"	Mortgagee's possession to continue till payment of debt.
	1442	Do	207	"	6 21	3 4 0	250 0	1 0	"	"	"	Do. do.
	1443	Do	Portion of 107 121	"	0 6 1 8	0 2 0 1 10 0	130 0	6 0	"	"	"	Do. do.
				Total	1 14	1 12 0						
	1444	Do	" 122	Government	4 26	6 4 0	900 0	9 0	"	"	"	Do. do.
	1445	Do	Portion of 196	"	5 2	4 12 0	400 0	6 0	"	"	"	Do. do.
	1446	Do	" 123	"	1 27	2 1 0	295 0	9 0	"	"	"	Do. do.
	1447	Do	" 19	"	7 14	5 0 0	250 0	6 0	"	"	"	Do. do.
	1448	Do	" 126	"	2 12	3 1 0	180 0	6 0	"	"	"	Do. do.
	1449	Do	" 130 20	"	2 20 0 30	3 5 9 0 12 8	250 0	6 0	"	"	"	Do. do.
				Total	3 10	4 1 8						
	1450	Do	Portion of 190 198	Government.	2 20 2 25	3 5 0 3 5 0	250 0	3 0	Mortgagor	1 0 0	Mortgagor	If the debt is not paid in full within the date fixed, the land is to be sold in satisfaction.
				Total	5 5	6 10 0						
	1451	Do	" 112	Government	2 36	2 12 0	100 0	3 0	Mortgagee.	..	Mortgagee.	Mortgagee's possession to continue till payment of debt.
	1452	Do	" 160	"	6 30	4 0 0	100 0	9 0	"	"	"	Do. do.
	1453	Do	" 140	"	6 31	4 0 0	100 0	9 0	"	"	"	Do. do.
	1454	Do	207	"	6 21	3 4 0	1,000 0	5 0	"	"	"	Do. do.
	1455	Do	127	"	5 31	7 2 0	525 0	6 0	"	"	"	Do. do.
	1456	Do	Portion of 149	"	1 3	1 6 8	100 0	2 0	"	"	"	Do. do.
	1457	Do	" 149	"	1 3	1 6 8	150 0	6 0	"	"	"	Do. do.
	1458	Do	" 12	"	6 16	4 12 0	300 0	6 0	"	"	"	Do. do.
	1459	Do	" 101	"	7 39	10 2 0	600 0	9 0	"	"	"	Do. do.
	1460	Koregaon Budruk.	58	"	3 34	3 2 0	15 0	1 0	"	"	"	Do. do.
	1461	Do	46	"	9 18	4 0 0	99 0	3 0	"	"	"	Do. do.
	1462	Do	Portion of 30 2	"	0 25½ 10 1½	9 2 0 8 10 0	200 0	5 0	"	"	"	Do. do.
				Total	19 26½	17 12 0						
	1463	Do	" 6	Government.	5 32	3 4 0	300 0	5 0	"	"	"	Do. do.
	1464	Do	52	"	1 7	1 2 0	99 0	5 0	Mortgagor	Interest to be paid on Rs. 9 only at Rs 1-9-0 per cent per mensem.	Mortgagor	Yearly instalment Rs 18 for 4 years and the balance the fifth year. Failing an instalment interest at Rs. 1 per cent per mensem is to be paid.

APPENDIX M—continued.

Date of transaction.	Number	Villages.	Survey Number.	Land, Inm or Government.	Arable Acres.	Assessment.	Amount of debt incurred.	For what term.	Land to be in whose possession.	Interest payable per cent. per mensem.	Government assessment to be paid by.	Penalty on non-payment within date fixed, or any other condition.
1	2	3	4	5	6	7	8	9	10	11	12	13
					A. g.	Rs. & p.	Rs. & p.	Y. m.		Rs. & p.		
1886-86.	1465	Vadgnon Naik Khed.	Portion of 20	Government.	1 34	3 2 0	60 0 0	6	Mortgagor.	2 4 0	Mortgagor	If the debt is not paid in full within the date fixed, the land is to be sold in satisfaction.
"	1466	Do.	89	"	4 10	3 10 8	50 0 0	10	"	1 4 0	"	Do.
"	1467	Do.	82	"	4 10	3 10 8	150 0 0	10	Mortgagee	"	Mortgagee	If the debt is not paid within the date fixed, the land is to be sold in satisfaction.
"	1468	Do.	4, 26, 28	"	1 10, 0 30, 3 10	1 4 0, 0 6 0, 3 2 0	220 0 0	5	"	"	Half by the mortgagor and half by the mortgagee	Mortgagee's possession to continue till payment of debt.
				Total	5 10	4 12 0						
"	1469	Do.	4, 26, 28	Government.	1 10, 0 30, 3 10	1 4 0, 0 6 0, 3 2 0	350 0 0	5	"	"	Mortgagee.	Do. do.
				Total	5 10	4 12 0						
"	1470	Do.	20	Government.	1 34	3 2 0	200 0 0	5	"	"	"	If the debt is not paid within the date fixed, the land is to be sold in satisfaction.
"	1471	Do.	Portion of 38, 89	"	5 25, 7 33	3 0 0, 5 5 0	300 0 0	12	"	Interest to be paid on Rs 60 only at Rs. 1 10-3 per cent per mensem.	"	If the debt is not paid in full within the date fixed, the land is to be sold in satisfaction.
				Total	13 18	8 5 0						
"	1472	Do.	of 23	Government	1 30	1 9 0	150 0 0	1	"	"	Mortgagor	If the debt is not paid within the date fixed, the land is to be sold in satisfaction.
"	1473	Do.	20	"	1 14	3 2 0	200 0 0	13	"	"	Mortgagee.	Do. do.
"	1474	Do.	69	"	10 0	7 6 0	100 0 0	5	"	"	"	Do. do.
"	1475	Do.	69	"	10 0	7 6 0	100 0 0	5	"	"	"	Do. do.
"	1476	Kahu	55	"	6 10	2 0 0	40 0 0	1	Mortgagor	1 15 3	Mortgagor.	If the debt is not paid in full within the date fixed, the land is to be sold in satisfaction.
"	1477	Do.	7	"	5 13	3 4 0	60 0 0	1	Mortgagee.	"	"	Mortgagee's possession to continue till payment of debt.
"	1478	Do.	8	"	2 32	1 3 0	40 6 1	1	"	"	"	Do. do.
"	1479	Do.	69, 7	"	4 17, 2 34, 0 34, 1 0 0	2 3 0, 0 8 0, 0 4 0, 1 0 0	160 0 0	2	"	"	"	Do. do.
"	1480	Tiphanvadi	Pot Nos 1 and 2 of No 23, Portion of 43	"	0 25, 0 4, 2 12	1 2 0, 0 3 0, 0 13 0	200 0 0	2	"	1 4 0	"	If the debt is not paid in full within the date fixed, the land is to be sold in satisfaction.
				Total	12 29	9 10 0						
"	1481	Kalmodi	26	Government.	0 92	0 7 6	47 0 0	2	Mortgagor.	"	"	Yearly instalment of Rs 5-4-0 until the debt is liquidated.
"	1482	Do.	26, 57, 21	"	0 92, 2 10, 4 28	0 7 6, 0 8 6, 1 0 0	22 0 0	4	"	2 4 0	"	If the debt is not paid in full within the date fixed, the land is to be sold in satisfaction.
"	1483	Do.	22, 24, 85, 23	"	2 44, 1 23, 0 3, 0 15	0 8 6, 1 5 6, 0 4 0, 0 11 0	100 0 0	1	Mortgagee	"	Mortgagee	Mortgagee's possession to continue till payment of debt.
				Total	11 22	4 5 6						
"	1484	Do.	24, 23	Government.	0 13, 0 21	0 7 0, 0 14 0	40 0 0	7	Mortgagor	1 14 0	Mortgagor	First year Rs 7 and interest, after that yearly instalment of Rs 5 0 and interest until the debt is liquidated in full.
				Total	0 34	1 5 0						
"	1485	Do.	Portion of Pot No 1 of No 83, Portion of 21, 57, 22, Portion of 24, 85, Portion of 23	Government.	0 21, 4 26, 2 20, 2 44, 2 11, 0 3, 0 15	0 10 0, 1 0 0, 0 8 6, 0 8 6, 1 12 6, 0 4 0, 0 11 0	100 0 0	5	Mortgagee	"	Mortgagee.	Mortgagee's possession to continue till payment of debt.
				Total	13 26	5 6 6						
"	1486	Do.	24, 23	Government.	0 13, 0 21	0 7 0, 0 14 0	30 0 0	7	Mortgagor.	2 0 0	Mortgagor	First year Rs 3 and interest, and after that by yearly instalment of Rs. 4-8 and interest, until the debt is liquidated in full.
				Total	0 34	1 5 0						
"	1487	Dhuvoll	Portion of 34, 6	Government	1 26, 1 20	3 0 0, 1 4 0	160 0 0	2	Mortgagee.	"	Mortgagee.	Mortgagee's possession to continue till payment of debt.
				Total	3 6	4 13 0						Do. do.
"	1488	Do.	Pot No 3 of No 4	Government	0 16	0 11 0	20 0 0	4	"	"	"	Do. do.
"	1489	Do.	4 of No. 11	"	0 32	1 5 0	34 0 0	5	"	"	"	"
"	1490	Pabha	Pot Nos. 1 and 3 of No. 10	"	0 39	1 12 0	25 0 0	5	Mortgagor.	3 12 0	"	Interest to be paid until the debt is liquidated.
"	1491	Kuhinda Budruk.	Portion of 59, 60	"	10 2, 5 14	5 12 8, 2 4 0	100 0 0	1	Mortgagee	1 4 0	"	If the debt is not paid in full within the date fixed, the land is to be sold in satisfaction.
				Total	16 16	7 1 0						Mortgagee's possession to continue till payment of debt.
"	1492	Do.	7	Government.	4 12	0 12 0	13 0 0	2	"	"	"	Mortgagee's possession to continue till payment of debt.
"	1493	Koyal	57	"	0 29	0 8 0	30 0 0	1	"	1 0 0	"	Mortgagee's possession to continue till payment of debt in full.
"	1494	Do.	54	"	2 8	2 0 0	200 0 0	5	"	"	"	Mortgagee's possession to continue till payment of debt.

APPENDIX M—continued.

Date of transaction	Number	Villages	Survey Number	Land, Inam or Government	Arable Acres	Assessment	Amount of debt incurred	For what term	Land to be in whose possession	Interest payable per unit, per mensem	Government assessment to be paid by	Penalty on non-payment within date fixed, or any other condition
1	2	3	4	5	6	7	8	9	10	11	12	13
					A. g.	Ra. a. p.	Ra. a.	Y. m.		Rs. a. p.		
1888	1495	Koyali ...	14	Government	10 20	5 0 0	81 0	2 0	Mortgagor.	2 1 4	Mortgagor	Interest to be paid until the debt in full is liquidated.
"	1496	Válad ...	Portion of 64	"	0 35	1 3 0	20 0	1 0	Mortgagor	"	"	
"	1497	Do	73	"	0 87½	1 11 0	150 0	5 0	"	"	"	Do
"	1498	Dhámangaon Budruk	67	"	0 7	0 1 0	27 0	2 0	Mortgagor.	2 12 0	"	If the debt is not paid in full within the date fixed, the land is to be sold in satisfaction.
				Total	8 9	0 18 0						
"	1499	Ekiáhara Taral Váda	99 100	Government	4 12 3 8½	1 11 0 0 12 0	86 0	10 0	Mortgagor	"	"	If the debt is not paid within the date fixed, the land is to be sold in satisfaction.
				Total	8 6½	2 7 0						
"	1500	Váshera	Portion of 61	Government	15 0	5 0 0	41 0	2 0	Mortgagor.	1 0 0	"	If the debt is not paid in full within the date fixed, the land is to be sold in satisfaction.
"	1501	Do.	99 100	"	0 3 26 9½	0 2 0 6 8 0	50 0	2 0	Mortgagor.	"	Mortgagor.	Mortgagor's possession to continue till payment of debt.
				Total	26 12½	6 8 0						
"	1502	Do.	114 118	Government	0 4½ 0 23½	0 3 0 1 1 0	50 0	2 0	"	"	"	Do. do.
				Total	0 27½	1 4 0						
"	1503	Do.	82	Government	3 1½	0 8 0	50 0	0 0	"	"	"	Do. do
"	1504	Do.	142	"	12 38	3 14 0	100 0	7 0	"	"	"	If the debt is not paid within the date fixed, the land is to be sold in satisfaction.
"	1505	Do.	10	"	0 4	0 2 6	39 0	2 0	"	"	"	Do. do.
"	1506	Do.	111	"	0 11½	0 7 0	15 0	4 0	"	"	"	Debt to be liquidated at any time within four years, until then mortgagor to enjoy the usufruct of the land.
"	1507	Do.	132	"	0 20	0 14 0	30 0	1 0	Mortgagor.	2 12 0	Mortgagor	If the debt is not paid in full within the date fixed, the land is to be sold in satisfaction.
"	1508	Do.	123	"	0 6	0 4 6	100 0	2 0	"	2 1 4	"	Do. do.
"	1509	Do.	112	"	0 12	0 8 0	25 0	5 0	Mortgagor.	"	Mortgagor	Mortgagor's possession to continue till payment of debt.
"	1510	Do.	164	"	0 9½	0 13 0	70 0	2 0	"	Interest to be paid on Rs. 20 only at Rs. 1-0-0 per cent per mensem.	Mortgagor.	If the debt is not paid in full within the date fixed, the land is to be sold in satisfaction.
"	1511	Ema Budruk	61	"	15 29	4 0 0	20 0	2 0	"	"	"	Mortgagor's possession to continue till payment of debt
"	1512	Do.	Portion of 3	"	0 10	0 4 0	60 0	5 0	"	"	Mortgagor	Do do
"	1513	Do.	37	"	1 0	2 6 0	60 0	3 0	"	"	"	Do do
"	1514	Darakhádl	11	"	1 27	1 5 4	50 0	0 6	"	1 5 4	"	Interest to be paid until the debt is liquidated in full.
"	1515	Do.	52	"	1 37½	1 8 0	50 0	0 8	Mortgagor.	1 12 0	"	Do. do
"	1516	A'vhat	147	"	2 36	0 12 0	18 0	4 0	"	"	"	Yearly instalment of Rs 4 3 0.
"	1517	Do.	157	"	1 10	1 14 0	15 0	1 0	Mortgagor	"	"	Mortgagor's possession to continue till payment of debt.
"	1518	Do.	113	"	1 0½	0 11 0	17 0	5 0	Mortgagor	In lieu of interest 12 Palkes of rice in husk, value Rs 4, and 2½ Maunds of Nagli, value Rs. 4, to be annually given to mortgagor	"	If the debt is not paid in full within the date fixed, the land is to be sold in satisfaction.
"	1519	Do.	94	"	1 0	1 9 0	24 0	4 0	"	2 1 4	"	Do. do.
"	1520	Dhámangaon Khurd	68	"	13 22	3 0 0	100 0	7 0	"	2 12 0	"	Do. do.
"	1521	Devosi	66	"	2 0	1 0 0	42 0	2 0	"	1 9 0	"	Do. do.
"	1522	Enla Khurd	58 59 60	"	13 33 10 9 4 16	4 0 0 2 0 0 1 6 0	18 0	1 0	"	2 1 4	"	Do. do
				Total	28 18	4 8 0						
"	1523	Do.	2	Government	1 33½	2 13 0	100 0	5 0	Mortgagor	1 10 8	"	Yearly instalment of Rs. 20, and interest to be paid until the debt in full is liquidated.
"	1524	Do.	62	"	20 5½	5 1 0	50 0	4 0	"	1 9 0	Mortgagor.	Mortgagor's possession to continue till payment of debt in full.
"	1525	Do.	5	"	5 11	2 0 0	39 0	5 0	Mortgagor.	0 10 0	Mortgagor	If the debt is not paid in full within the date fixed, the land is to be sold in satisfaction.
"	1526	A'navla	Portion of 6	"	1 0½	1 10 0	200 0	7 0	Mortgagor	"	"	Mortgagor's possession to continue till payment of debt.
"	1527	Do.	18	"	6 11	1 0 0	200 0	4 0	"	"	"	Do do.
"	1528	Do.	17	"	1 16½	2 3 0	73 0	5 0	"	"	"	Do do.
"	1529	Do.	5	"	1 12½	2 7 0	200 0	7 0	"	"	"	Do do.
"	1530	Do.	Portion of 9	"	0 11	0 8 0	25 0	3 0	"	"	"	Do do.
"	1531	Aunda	128	"	6 18½	1 1 6	60 0	2 0	"	"	"	Do do.
"	1532	Do.	86	"	1 11½	2 4 0	140 0	1 0	Mortgagor.	1 0 0	"	If the debt is not paid in full within the date fixed, the land is to be sold in satisfaction.
"	1533	Vetála	245	"	2 22½	6 15 3	50 0	5 0	Mortgagor	"	Mortgagor	Mortgagor's possession to continue till payment of debt.

APPENDIX M—continued.

Date of transaction.	Number.	Villages.	Survey Number.	Land, Inm or Government.	Arable Acres.	Assessment.	Amount of debt incurred.	For what term.	Land to be in whose possession.	Interest payable per cent. per mensem.	Government assessment to be paid by.	Penalty on non-payment within date fixed, or any other condition.
1	2	3	4	5	6	7	8	9	10	11	12	13
					A. G.	Rs. a. p.	Rs. a. p.	Y. m.		Rs. a. p.		
85-86	1534	Vetala ..	Portion of 21	Government	0 25	0 11 4	100 0	1 0	Mortgagee	...	Mortgagee.	Mortgagee's possession to continue till payment of debt
"	1535	Do. ...	111	"	2 0	1 3 0	30 0	1 0	Mortgagor	1 10 8	Mortgagor	Interest to be paid until the debt is full is liquidated.
"	1536	Do. ...	Portion of 95	"	2 28	1 2 10	25 0	1 0	"	1 14 0	"	If the debt is not paid in full within the date fixed, the land is to be sold in satisfaction
"	1537	Do. ...	8	"	0 35	0 6 0	25 0	1 0	"	1 9 0	"	Do
"	1538	Do. ...	Portion of 6	"	0 33	0 14 0	18 0	1 0	"	1 9 0	"	Interest to be paid until the debt is full is liquidated.
"	1539	Do. ...	13	"	0 29	0 5 0	45 0	2 0	Mortgagee	1 15 8	Mortgagee	Mortgagee's possession to continue till payment of debt in full.
			17	"	0 34	0 6 0						
				Total	1 24	0 11 0						
"	1540	Do. ...	Portion of 33	Government.	4 25	2 4 0	100 0	1 0	Mortgagor.	1 8 0	Mortgagor.	Interest to be paid until the debt is full is liquidated
"	1541	Do. ...	25	"	0 36	0 12 0	150 0	7 0	Mortgagee.	...	Mortgagee.	Mortgagee's possession to continue till payment of debt
"	1542	Do. ...	111	"	1 18	0 14 0	25 0	1 0	Mortgagor.	1 10 8	Mortgagor.	If the debt is not paid in full within the date fixed, the land is to be sold in satisfaction.
"	1543	Do. ...	6	"	0 26	0 12 0	200 0	5 0	Mortgagee.	...	Mortgagee.	Mortgagee's possession to continue till payment of debt
"	1544	Do. ...	109	"	2 14	1 1 6	150 0	5 0	"	...	"	Do
"	1545	Do. ...	Portion of 5	"	1 0	0 13 7	60 0	1 0	Mortgagor.	1 9 0	Mortgagor	If the debt is not paid in full within the date fixed, the land is to be sold in satisfaction
"	1546	Do. ...	20	"	0 26	1 0 0	150 0	4 0	Mortgagee.	...	Mortgagee	If the debt is not paid within the date fixed, the land is to be sold in satisfaction
"	1547	Do. ...	Portion of 110	"	4 38	2 12 0	350 0	10 0	"	...	"	Mortgagee's possession to continue till payment of debt
"	1548	Do. ...	120	"	5 28	2 8 0	50 0	1 0	"	...	"	Do
"	1549	Do. ...	6	"	0 24	0 10 6	75 0	2 0	"	...	"	Do
"	1550	Do. ...	2	"	0 11	0 4 9	200 0	5 0	"	...	"	Do
"	1550	Do. ...	23	"	0 16	0 6 6			"	...	"	If the debt is not paid within the date fixed, the land is to be sold in satisfaction.
				Total	0 27	0 11 3						
"	1551	Do. ...	Portion of 18	Government.	0 33	1 0 0	200 0	5 0	"	...	"	Mortgagee's possession to continue till payment of debt
"	1552	Do. ...	77	"	1 9	0 12 0	150 0	3 0	"	...	"	Do
"	1553	Do. ...	26	"	0 22	0 8 5	80 0	2 0	"	...	"	Do
"	1554	Do. ...	78	"	2 7	1 1 6	750 0	7 0	"	...	"	Yearly instalment Rs 100 for 6 years and Rs 150 the seventh year falling which the land is to be sold in satisfaction
"	1555	Do. ...	78	"	2 7	1 1 6	600 0	7 0	"	...	"	Yearly instalment Rs 100 for 5 years and Rs. 50 the 6th following year, falling which the land is to be sold in satisfaction
"	1556	Do. ...	122	"	1 32	0 11 7	30 0	1 0	Mortgagor	1 9 0	Mortgagor	Interest to be paid until the debt is full is liquidated
"	1557	Do. ...	78	"	2 32	1 6 2	50 0	1 0	Mortgagee	...	Mortgagee	Mortgagee's possession to continue till payment of debt
"	1558	Do. ...	64	"	6 24	2 0 0	21 0	5 0	"	...	"	Do
"	1559	Parsul	Portion of 47	"	0 12	0 8 0	10 0	5 0	"	...	"	Do
"	1560	Karanjrhira	9	"	39 34	12 0 0	40 0	1 0	"	1 9 0	"	Interest to be paid until the debt is full is liquidated.
"	1561	Shiva	59	"	7 25	3 0 0	20 0	3 0	"	...	"	Half by the mortgagee and half by the mortgagor
"	1562	Do. ...	Portion of 188	"	0 36	1 15 0	100 0	4 0	"	...	"	Do. do
"	1563	Do. ...	127	"	0 13	0 11 0	150 0	2 0	"	...	"	Do. do
"	1563	Do. ...	157	"	3 27	2 15 0			"	...	"	
				Total	4 0	3 10 0						
"	1564	Do. ...	Portion of 158	Government	6 11	4 10 0	100 0	4 0	"	...	"	Do. do
"	1564	Do. ...	159	"	11 31	7 15 0			"	...	"	
"	1564	Do. ...	81	"	0 1	0 1 8			"	...	"	
				Total	18 4	12 10 8						
"	1565	Do. ...	Portion of Pot No. 1 of No 280.	Government.	0 12	0 11 0	32 0	2 0	Mortgagor.	2 1 4	"	If the debt is not paid in full within the date fixed, the land is to be sold in satisfaction
"	1566	Do. ...	Portion of 133	"	4 21	2 8 0	60 0	4 0	Mortgagee	...	Mortgagee	Mortgagee's possession to continue till payment of debt.
"	1567	Do. ...	216	"	7 30	4 0 0	30 0	2 0	Mortgagor	1 9 0	Mortgagor	If the debt is not paid in full within the date fixed, the land is to be sold in satisfaction
"	1568	Do. ...	Portion of 273	"	1 16	0 12 0	100 0	1 0	"	0 10 0	"	Do
"	1569	Dhanna	25	"	25 20	5 2 0	100 0	0 0	Mortgagee.	...	"	If the debt is not paid within the date fixed, the land is to be sold in satisfaction.
"	1570	Do. ...	80	"	10 2	3 0 0	200 0	5 0	"	...	Mortgagee	Mortgagee's possession to continue till payment of debt.
"	1570	Do. ...	24	"	5 20	1 0 0			"	...	"	
"	1570	Do. ...	25	"	0 17	0 15 0			"	...	"	
"	1571	Hedruj	26	"	0 15	0 13 0	100 0	5 0	"	1 10 8	"	Do. do.
"	1571	Do. ...	37	"	5 5	2 0 0			"	...	"	
"	1571	Do. ...	28	"	1 20	1 7 0			"	...	"	
				Total	12 37	6 3 0						
"	1572	Do. ...	107	Government	18 28	7 0 0	100 0	4 0	"	1 10 8	"	Do. do.
"	1573	Do. ...	111	"	1 15	2 6 0	20 0	1 0	"	2 5 6	"	Do. do.

APPENDIX M—continued.

Date of transaction.	Num-ber.	Villages.	Survey Number	Land, Inam or Govern-ment.	Arable Acres.	Assess-ment.	Amount of debt incurred.	For what term.	Land to be in whose possession.	Interest payable per cent. per mensem	Government assessment to be paid by /	Penalty on non-payment within date fixed, or any other condition.
1	2	3	4	5	6	7	8	9	10	11	12	13
					A. g	Rs. a. p.	Rs. a.	Y. m.		Rs. a. p.		
1883-86.	1574	Hodruj	19 43	Government	9 31 6 3	2 0 0 2 0 0	50 0	3 0	Mortgagee.	...	Mortgagor.	Mortgagee's possession to continue till payment of debt.
				Total	15 34	4 0 0						
"	1575	Do.	92	Government	0 28	1 7 0	50 0	1 0	"	2 1 4	"	Do. do.
"	1576	Do.	Pot No. 2 of No. 40.	"	0 34	1 2 0	40 0	1 0	Mortgagor.	"	"	If the debt is not paid in full within the date fixed, the land is to be sold in satisfaction
"	1577	Do.	111 Portion of 86	"	1 15 0 21	2 5 0 0 13 0	100 0	2 0	Mortgagee.	...	"	Mortgagee's possession to continue till payment of debt.
				Total	1 36	3 2 0						
"	1578	Do	41	Government.	7 15	5 0 0	40 0	3 0	"	"	"	Do. do.
"	1579	Kuhida Khurd.	Portion of 80	"	4 20	1 0 0	50 0	2 0	"	1 9 0	Mortgagee.	Mortgagee's possession to continue till payment of debt in full.
"	1580	Do.	27 8	"	1 3 0 81	0 4 0 1 7 0	100 0	2 0	"	1 9 0	"	Do. do.
				Total	1 34	1 11 0						
"	1581	Do.	28	Government.	6 10	2 8 0	20 0	2 0	"	"	Mortgagor.	Mortgagee's possession to continue till payment of debt.
"	1582	Ambhu	12	"	1 31	2 13 0	100 0	4 0	"	"	"	Do. do.
"	1583	Ambhu.	60	"	0 87	1 9 0	50 0	7 0	"	"	"	Do. do.
"	1584	Do.	112	"	6 87	1 8 0	50 0	3 0	"	"	"	Do. do.
"	1585	Kuda Budruk.	Portion of 119	"	10 12	2 0 0	40 0	4 0	"	"	"	Do. do.
"	1586	Do.	124 131	"	1 7 1 13	0 4 0 1 6 0	90 0	5 0	"	"	"	Do. do.
				Total	2 81	1 10 0						
"	1587	Do.	15 52	Government.	16 5 12 84	5 3 0 11 2 0	80 0	3 0	"	"	"	Do. do.
				Total	28 89	16 5 0						
"	1588	Do.	122	Government.	19 20	2 11 0	60 0	6 0	"	1 5 0	"	Yearly instalment of Rs 10 and interest, to be paid until the debt is liquidated
"	1589	Avdara.	36	"	3 8	1 12 0	30 0	1 0	"	"	"	Mortgagee's possession to continue till payment of debt.
"	1590	Do.	Pot No. 1 of No. 114	"	0 71	0 5 0	12 0	10 0	"	"	Mortgagee.	Do. do.
"	1591	Do.	Portion of 36	"	4 18	3 12 0	40 0	7 0	"	"	"	Do. do.
"	1592	Do.	19	"	19 11	5 0 0	100 0	5 0	"	"	Mortgagor	Do. do.
"	1593	Do.	Portion of 11	"	0 13	0 11 6	35 0	3 0	"	"	"	Do. do.
"	1594	Do.	123	"	0 35	0 5 4	70 0	6 0	"	"	Mortgagee	Do. do.
"	1595	Do.	78	"	0 22	0 10 9	70 0	"	"	"	Mortgagor.	Do. do.
"	1596	Do.	Pot No 1 of No. 60	"	2 34	4 15 0	35 0	1 0	"	"	"	Do. do.
"	1597	Do.	Portion of 2	"	0 24	1 0 6	60 0	3 0	"	"	"	Do. do.
				Total	2 24	2 0 6						
"	1598	Do.	Portion of 2	Government.	9 3	3 0 0	25 0	0 9	"	"	"	Do. do.
"	1599	Do.	22	"	24 25	6 0 0	30 0	2 0	"	"	"	Do. do.
"	1600	Do.	98	"	18 39	5 6 9	60 0	5 0	"	"	Mortgagee.	If the debt is not paid within the date fixed, the land is to be sold in satisfaction.
"	1601	Talavda	Portion of 11 14	"	0 21 0 15	0 2 0 0 10 0	125 0	3 0	"	"	"	Mortgagee's possession to continue till payment of debt.
				Total	0 17	0 12 0						
"	1602	Do.	1 3	Government	4 27 7 21	1 12 0 1 13 0	125 0	3 0	"	"	"	Do. do.
				Total	12 9	3 9 0						
"	1603	Do.	2 5 13 12	Government.	2 38 3 14 5 81 0 43	1 3 0 0 10 0 2 4 0 0 3 0	60 0	4 0	"	"	"	Do.
				Total	11 25	4 4 0						
"	1604	Parala	75	Government	17 10	6 0 0	70 0	5 0	"	"	"	Do. do.
"	1605	Do.	Portion of 66	"	0 14	0 11 0	20 0	0 9	"	"	Mortgagor	Do. do.
"	1606	Vaki	12 19	"	3 7 0 44	1 8 0 0 8 0	50 0	1 0	"	"	"	Do. do.
				Total	2 13	1 12 0						
"	1607	Do.	22 42	Government.	4 23 4 39	1 5 0 2 0 0	50 0	5 0	"	"	"	Do. do.
				Total	9 22	3 5 0						
"	1608	Do.	Pot No. 2 of No. 116 Pot No 5 of No. 117.	Government	2 38 2 10	1 0 0 1 8 0	10 0	0 6	Mortgagor.	1 9 0	"	If the debt is not paid in full within the date fixed, the land is to be sold in satisfaction.
				Total	5 6	2 8 0						

APPENDIX M—continued.

Date of transaction	Number.	Villages.	Survey Number	Land. Insn of Govern- ment.	Arable Acres.	Asses- ment.	Amount of debt incurred	For what term.	Land to be in whose possession	Interest payable per cent per mensem.	Government assessment to be paid by	Penalty on non-payment within date fixed, or any other condition.
1	2	3	4	5	6	7	8	9	10	11	12	13
					A. g.	Rs a p	Rs a.	Y. m		Ra. a. p.		
1885-86	1609	Vághu .	Portion of 22	Government	0 6	0 5 0	50 0	2 0	Mortgagor		Mortgagor	Mortgagee's possession to continue till payment of debt.
"	1610	Do.	" 23	"	0 18	0 15 0	25 0	3 0	"		"	Do. do.
"	1611	Do.	" 67	"	0 12	0 11 0	80 0	1 0	"		"	Do. do.
"	1612	Gadad	Portion of 114	"	0 55 4	1 5 8	50 0	5 0	"		"	Do. do.
"	1613	Do.	Portion of Pot No 2 of No 120.	"	2 16	2 12 0	20 0	1 0	"		"	Do. do.
"	1614	Kásárú	13	"	7 13	7 0 0	40 0	4 0	"		"	Do. do.
"	1616	Kaddha	Portion of 16	"	2 36 4	2 0 0	100 0	2 0	Mortgagor	1 4 0	"	Mortgagee's possession to continue till payment of debt in full
"	1618	Do	" 41	"	3 18 4	1 7 6	100 0	3 0	Mortgagor		Mortgagee	Mortgagee's possession to continue till payment of debt
				Total	10 2 4	3 13 10						
"	1617	Do	9	Government	0 11	0 14 10	100 0	3 0	Mortgagor	1 0 0	Mortgagor	If the debt is not paid in full within the date fixed, the land is to be sold in satisfaction
"	1618	Do	Portion of 109	"	6 27	3 10 4	100 0	1 0	"	1 8 0	"	Do. do.
"	1619	Do.	12	"	0 24	0 9 6	50 0	4 0	Mortgagor		Mortgagee	Mortgagee's possession to continue till payment of debt
"	1620	Do	Portion of 9	"	0 31	0 15 0	100 0	4 0	"		"	Do. do.
"	1621	Do.	" 114	"	1 20	0 12 0	75 0	3 0	"		"	Do. do.
"	1622	Do	" 80	"	4 9 4	2 6 0	100 0	1 0	"		"	Do. do.
"	1623	Do	" 80	"	4 9 2	2 0 0	25 0	1 0	Mortgagor	1 9 0	Mortgagor	If the debt is not paid in full within the date fixed, the land is to be sold in satisfaction
"	1624	Do.	" 80	"	2 4 4	1 0 0	50 0	1 0	Mortgagor		Mortgagee	If the debt is not paid within the date fixed, the land is to be sold in satisfaction
"	1625	Do.	" 29	"	0 16 3	0 7 4	100 0	5 0	"		"	Mortgagee's possession to continue till payment of debt
"	1626	Mohokal	" 1	"	1 4 4	0 14 0	75 0	5 0	"		"	Do. do.
"	1627	Do.	" 3	"	1 0	0 15 6	50 0	1 0	"		Mortgagor	Do. do.
"	1628	Jaulka Khurd	" 18	"	3 17	3 7 0			"		"	
"	1628	Jaulka Khurd	" 19	"	2 22	1 4 0	400 0	5 0	"		Mortgagee	If the debt is not paid within the date fixed, the land is to be sold in satisfaction
"	1628	Jaulka Khurd	" 29	"	2 1	1 8 0			"		"	
"	1628	Jaulka Khurd	" 28	"	0 12	0 3 0			"		"	
				Total	8 12	6 6 0						
"	1629	Do	" 4	Government	7 16	3 2 6	250 0	5 0	"		"	Do. do.
"	1629	Do	" 14	"	0 26	0 12 10			"		"	
				Total	8 2	3 15 4						
"	1630	Do	2	Government	8 42	3 8 0	100 0	5 0	"		"	Do. do.
"	1631	Do	37	"	13 22	7 0 0	50 0	2 0	"		"	Do. do.
"	1632	Pampri Khurd.	Portion of 4	"	7 6	4 11 0	125 0	5 0	"		"	Mortgagee's possession to continue till payment of debt.
"	1633	Donda	" 89	"	1 1	1 0 0			"		"	Do. do.
"	1633	Donda	" 90	"	0 21	0 7 6			"		"	Do. do.
"	1633	Donda	" 92	"	1 2 2 4	1 9 0			"		"	Do. do.
"	1633	Donda	" 94	"	0 9 2	0 12 4			"		"	Do. do.
				Total	3 14 4	3 12 10						
"	1634	Do.	" 64	Government	1 33	2 2 8	125 0	1 0	"		"	Do. do.
"	1635	Do.	" 74	"	1 2	3 6 0	175 0	2 4 1/2	"		"	Do. do.
"	1635	Do.	" 77	"	0 24	1 13 6			"		"	
				Total	1 26	5 3 6						
"	1636	Do.	" 23	Government	8 39	2 8 0	200 0	4 0	"		"	If the debt is not paid within the date fixed, the land is to be sold in satisfaction
"	1636	Do.	" 24	"	14 26	4 8 0			"		"	
				Total	23 35	7 0 0						
"	1637	Do.	" 90	Government	1 85	1 8 0	500 0	5 0	"		"	Mortgagee's possession to continue till payment of debt.
"	1637	Do.	" 91	"	1 36	1 8 0			"		"	
				Total	3 31	3 0 0						
"	1638	Do.	Portion of 91	Government	1 29 4	1 14 0	150 0	1 0	"		"	Do. do.
"	1638	Do.	" 7	"	0 21 4	4 8 0			"		"	
"	1638	Do.	" 8	"	0 2	0 0 8			"		"	
"	1639	Do.	" 9	"	0 38 4	0 13 0	75 0	6 0	"		"	Do. do.
"	1639	Do.	" 11	"	0 18	0 4 0			"		"	
"	1639	Do.	Portion of 12	"	0 12 4	0 1 8			"		"	
"	1639	Do.	" 13	"	0 13 4	0 1 8			"		"	
				Total	2 26	5 13 0						
"	1640	Do	Portion of 72	Government	0 29	0 15 0	160 0	0 9	"	1 0 0	Mortgagor	If the debt is not paid in full within the date fixed, the land is to be sold in satisfaction.
"	1640	Do	" 73	"	0 22	1 2 6			"		"	
				Total	1 11	2 1 6						
"	1641	Do	" 31	Government	1 2	0 15 0	100 0	2 0	"		"	If the debt is not paid within the date fixed, the land is to be sold in satisfaction
"	1641	Do	" 32	"	1 32	0 14 0			"		"	
				Total	1 34	1 13 0						
"	1642	Do.	Portion of 23	Government	17 88	5 0 0	50 0	4 0	"		Mortgagee	Do. do.
"	1642	Do.	" 24	"	29 32	9 0 0			"		"	
				Total	47 30	14 0 0						
"	1643	Sáburd	113	Government	3 33	2 4 0	200 0	10 0	"		"	Do. do.
"	1643	Sáburd	Portion of 102	"	0 31	0 4 0			"		"	
				Total	3 24	2 8 0						
"	1644	Do.	" 114	Government	2 35	0 10 0	99 0	5 0	"		"	Do. do.
"	1645	Do.	" 73	"	11 0	4 6 0	140 0	7 0	"		"	Do. do.
"	1646	Do.	" 76	"	1 34	1 4 0	50 0	4 0	"		"	Do. do.
"	1647	Do	Portion of 31	"	10 21	3 8 0	35 0	10 0	"		"	Do. do.

APPENDIX M—continued.

Date of transaction.	Number.	Villages	Survey Number.	Land, Inam or Government.	Arable Acres.	Assessment.	Amount of debt incurred.	For what term.	Land to be in whose possession	Interest payable per cent per mensem.	Government assessment to be paid by	Penalty on non-payment within date fixed, or any other condition.
1	2	3	4	5	6	7	8	9	10	11	12	13
					A. g.	Rd. a. p.	Rs. a	Y. m.		Rs. a p		
885-86	1644	Saburdi...	Portion of 113	Government	2 64	1 12 6	150 0	4 0	Mortgagee	...	Mortgagee	Mortgagee's possession to continue till payment of debt
"	1649	Do.	" 35	"	3 37	0 8 0	12 0	10 0	"	"	"	Do. do.
"	1650	Vadgaon Ghenaud	" 18	Inam	8 18	20 0 0	500 0	3 0	"	"	"	Do. do.
			" 3	"	8 85	9 14 0			"	"	"	Do. do.
				Total	17 8	20 14 0						
"	1651	Do.	" 8	Inam	8 34	9 14 0	180 0	2 0	"	"	Mortgagor.	Do do.
"	1652	Do.	" 24	Government	2 82	3 11 0	250 0	6 0	"	"	Mortgagee.	Do do.
"	1653	Do.	" 13	Inam	4 7	10 0 0	700 0	3 0	"	"	"	Mortgagee's possession to continue till payment of debt in full
			" 17	"	3 16	2 0 0			"	Interest to be paid on Rs 300 only at Rs. 1-8-0 per cent. per mensem	"	Do do.
				Total	7 28	12 0 0						
"	1654	Birdavdi	Portion of 19	Government	1 0	1 10 0						
			" 20	"	2 12	1 2 0						
			" 22	"	2 2	2 3 0	60 0	5 0	"			
			" 45	"	6 82	8 8 0						
			" 58	"	1 4	0 10 0						
			" 61	"	6 24	0 9 6						
				Total	18 34	9 10 6						If the debt is not paid within the date fixed, the land is to be sold in satisfaction
"	1655	Do.	50	Government.	10 8	5 0 0	10 0	12 0	Mortgagor	1 9 0	"	If the debt is not paid in full within the date fixed, the land is to be sold in satisfaction
"	1656	Do.	7	"	2 18	1 4 0	50 0	5 0	Mortgagee	...	Mortgagee.	If the debt is not paid within the date fixed, the land is to be sold in satisfaction.
			" 11	"	17 12	17 0 0						
				Total	19 25	18 4 0						
"	1657	Vadgaon Pr	Pot No. 4 of No. 12	Government	3 11	5 0 0	175 0	5 0	"		"	Do do.
"	1658	Do.	49	"	21 0	4 0 0	45 0	6 0	"		"	Do do.
"	1659	Do	Portion of 123	"	15 28	5 0 0	100 0	5 0	"		"	Do do.
"	1660	Do.	Pot No. 1 of No. 19	"	2 19	1 4 0	400 0	5 0	"		"	Do do.
"	1661	Varuda	" 3	Government	1 17	7 0 0	225 0	5 0	"		"	Do do.
"	1662	Do.	" 1	"	0 16	0 6 0	100 0	5 0	"		Mortgagor.	Do do.
			" 1	"	5 7	4 0 0						
			" 3	"	4 32	8 8 0						
				Total	10 15	7 14 0						
"	1663	Do.	Portion of 45	Government.	5 14	2 0 0	27 0	2 0	"		Mortgagee.	Do do.
"	1664	Do.	Pot No 3 of No 88	"	0 23	0 14 0	50 0	5 0	"		"	Do do.
			" 16	"	15 39	3 0 0						
			" 2	"	0 6	0 8 0	20 0	2 0	Mortgagor.	0 12 0	Mortgagor	If the debt is not paid in full within the date fixed, the land is to be sold in satisfaction.
			" 9	"	0 10	0 8 0						
			" 24	"	1 23	0 5 0						
				Total	17 38	4 5 0						
"	1666	Do	Pot No. 1 of No 58.	Government	5 20	6 0 0	200 0	5 0	Mortgagee.		Mortgagee	If the debt is not paid within the date fixed, the land is to be sold in satisfaction.
			" 2	"	2 29	1 4 0						
			" 4	"	0 24	0 4 0	200 0	4 0	"		"	Do do.
"	1667	Do.	Portion of Pot No 3 of No 46.	"	0 12	0 6 0						
			Portion of Pot No 12 of No 52.	"	0 19	0 8 0						
				Total	4 8	2 8 0						
"	1668	Do.	Pot No 2 of No 18.	Government.	2 30	1 4 0	150 0	6 0	"		"	Do do.
			" 6	"	0 1	0 12 0						
			Portion of Pot No 3 of No 46.	"	0 12	0 6 0						
			" 5 No. 52	"	0 16	1 0 0						
				Total	7 19	3 6 0						
"	1669	Do.	Portion of 26	Government	1 7	0 10 8	100 0	3 0	"		"	Do do.
			Pot No 3 of No 202	"	1 20	1 0 0						
			Portion of Pot No 1 of No 210.	"	0 26	0 12 0						
"	1670	Do	Pot No 5 of No 210.	"	0 28	0 6 0	200 0	5 0	"		"	Do do.
			Portion of Pot No 2 of No 212.	"	1 11	0 14 0						
			Portion of Pot No 4. of No 212	"	0 34	0 14 0						
				Total	4 39	3 14 0						
"	1671	Do	Pot No 1 of No. 164.	Government	0 18	0 4 0	350 0	7 0	"		"	Do do.
			" 3	"	0 28	0 6 0						
			" 7	"	0 24	0 8 0						
			" 9	"	0 37	0 1 0						
			" 2 of No. 165	"	0 20	0 12 0						
			" 4	"	0 4	0 0 6						
			" 6	"	1 37	0 12 0						
			" 8	"	1 31	0 4 0						
			" 8	"	1 13	0 8 0						
				Total	8 13	3 7 6						

APPENDIX M—continued.

Date of transaction	Number.	Villages.	Survey Number.	Land, Inām or Government.	Arable Acres.	Assessment.	Amount of debt incurred.	For what term	Land to be in whose possession	Interest payable per cent per mensem	Government assessment to be paid by	Penalty on non-payment within date fixed, or any other condition.
1	2	3	4	5	6	7	8	9	10	11	12	13
					A g	Rs. a. p	Rs. a. p	Y m		Rs a. p		
1885 86	1672	Varuda	Pot No 1 of No 174 Nos 1 to 4 of No 175	Government	6 24	1 11 0	40 0	7 0	Mortgagee		Half by the mortgagee, half by the mortgagee	If the debt is not paid within the date fixed, the land is to be sold in satisfaction
					7 7	2 12 0						
				Total	13 31	4 7 0						
"	1673	Do.	Portion of Pot No 3 of No 79 Portion of Pot No 1 of No 90	Government	0 14	0 3 0	50 0	3 0	"		Mortgagor.	Mortgagee's possession to continue till payment of debt
					0 19	0 8 0						
				Total	0 33	0 11 0						
"	1674	Do.	Portion of Pot No. 2 of No 90	Government	0 10	0 4 0	20 0	5 0	"		Mortgagee	If the debt is not paid within the date fixed, the land is to be sold in satisfaction
"	1675	Do.	Pot No 3 of No 21	"	4 21	1 0 0	25 0	0 6	Mortgagor	0 12 0	Mortgagor	Interest to be paid until the debt is liquidated in full
"	1676	Do.	" 4 " 119 " 16 " " " 23 " " " 2 " 120	"	0 6 0 25 0 3 0 80	0 11 0 3 4 0 0 5 0 0 6 0	300 0	5 0	Mortgagee		"	Mortgagee's possession to continue till payment of debt
					1 24	4 10 0						
				Total	0 7	0 10 0						
"	1677	Do.	Pot No 16 of No 122 " 18 " " " 24 " " " 12 " 124 " 1 " 126 " 7 " "	Government	0 6 0 0 0 23 0 5 0 7	0 12 0 0 10 3 0 8 0 0 3 0 0 2 0	200 0	4 0	"		Mortgagee	If the debt is not paid within the date fixed, the land is to be sold in satisfaction.
					1 15	2 13 3						
				Total	0 24	0 14 0						
"	1678	Do.	Pot No 2 of No 197 " 4 " " " 5 " "	Government	1 5 0 33	0 6 0 0 4 0	100 0	10 0	"		"	Do do
					2 23	1 8 0						
				Total	0 24	1 0 0						
"	1679	Do.	101 209	Government	2 13	1 0 0	100 0	5 0	"		"	Do do
				Total	2 37	2 0 0						
"	1680	Do.	Pot No 11 of No 122 " 12 " " " 23 " " " 31 " " " 3 " 124 " 6 " " " 6 " 128 " 9 " "	Government	0 4 0 10 0 5 0 7 0 7 0 8 0 6 0 8	0 6 0 1 8 0 0 12 0 0 10 0 0 2 0 0 4 0 0 4 0 0 4 0	250 0	6 0	"		"	Mortgagee's possession to continue till payment of debt
					1 14	4 2 0						
				Total	0 18	1 0 0						
"	1681	Do.	Pot No. 1 of No 97 " 12 " 73	Government	0 39	1 12 0	36 0	2 0	"		"	If the debt is not paid within the date fixed, the land is to be sold in satisfaction.
"	1682	Do.	" 8 " 190 " 9 " " " 27 " " " 35 " "	"	0 20 0 6 0 3 1 8	0 9 0 0 4 0 0 12 0 0 8 0	200 0	4 0	"		"	Do do
					2 35	3 8 0						
				Total	0 8	0 6 0						
"	1683	Do.	Pot No 9 of No 122 " 18 " " " 19 " " " 25 " " " 5 " 124 " 9 " " " 10 " " " 6 " 128	Government	0 8 0 8 0 8 0 7 0 9 0 5 0 12 0 6	0 12 0 0 12 0 0 10 0 0 2 0 0 2 0 0 4 0 0 4 0	200 0	4 0	"		Mortgagor.	Do do
					1 17	3 4 0						
				Total	1 16	2 8 0						
"	1684	Do.	" 5 " 75	Government	1 16	2 8 0	50 0	9 0	Mortgagor	1 0 0	"	If the debt is not paid in full within the date fixed, the land is to be sold in satisfaction
"	1685	Do.	" 2 " 97 " 11 " 122 " 12 " " " 22 " " " 31 " " " 3 " 124 " 6 " " " 6 " 126 " 9 " "	"	0 24 0 4 0 10 0 5 0 7 0 7 0 8 0 6 0 8	0 14 0 0 8 0 1 8 0 0 12 0 0 10 0 0 2 0 0 4 0 0 4 0	100 0	4 0	Mortgagee.		"	If the debt is not paid within the date fixed, the land is to be sold in satisfaction.
					1 14	4 2 0						
				Total	0 7	0 10 0						
"	1686	Do.	Pot No 16 of No 122 " 18 " " " 24 " " " 12 " 124 " 1 " 126	Government	0 7 0 6 0 6 0 23 0 6	0 10 0 0 8 0 0 8 0 0 8 0	100 0	2 0	Mortgagee		"	If the debt is not paid within the date fixed, the land is to be sold in satisfaction
					1 8	2 11 0						
				Total	0 7	0 10 0						

APPENDIX M—continued.

Date of trans. act. or	Num- ber	Villages.	Survey Number	Land, Inam or Govern- ment.	Arable Ac.	Assess- ment.	Amount of debt incurred	For what term.	Land to be in whose possession.	Interest payable per cent per mensem.	Government assessment to be paid by	Penalty on non-payment within date fixed, or any other condition
1	2	3	4	5	6	7	8	9	10	11	12	13
					A. g.	Rs. a. p.	Rs. a.	Y. m.		Rs. a. p.		
1885-86	1688	Varuda	Pot No 19 of No 150	Government	0 25	1 0 0	275 0	5 0	Mortgagee.	...	Mortgagor.	If the debt is not paid within date fixed, the land is to be in satisfaction.
			" 9 " 151	"	2 2	2 8 0						
			" 1 " 152	"	1 17	0 8 0						
			" 7 " 155	"	0 26	1 8 0						
			" 8 " 156	"	1 25	2 8 0						
			" 8 " 169	"	0 20	1 8 0						
			Total		6 85	9 8 0						
	1689	Do	Pot No. 1 of No 123	Government	0 8	0 12 0	100 0	3 0	"	"	"	Do do
			" 4 " "	"	0 8	0 4 0						
			" 6 " "	"	0 8	0 4 0						
			" 8 " "	"	0 9	0 12 0						
			Total		0 23	2 0 0						
	1690	Do	Pot No. 1 of No. 80	Government	4 3	2 0 0	75 0	4 0	"	"	"	Mortgagee's possession to continue till payment of debt.
			" 1 " 89	"	0 27	0 12 0						
			" 3 " "	"	0 14	0 8 0						
			" 5 " "	"	0 37	1 0 0						
			Total		5 39	4 0						
	1691	Do	Pot No. 1 of No 13	Government	1 33	0 8 0	142 0	2 0	"	"	"	If the debt is not paid within the date fixed, the land is to be sold in satisfaction.
			" 1 " 58	"	4 23	2 0 0						
			" 1 " 59	"	4 29	4 0 0						
			Total		11 4	6 8 0						
	1692	Do	Pot No 7 of No 213	Government	0 18	2 0 0	100 0	2 0	Mortgagor.	0 8 0	"	If the debt is not paid in full within date fixed, the land is to be sold in satisfaction.
			" 1 " 118	"	4 10	3 0 0						
			" 13 " 121	"	0 20	2 4 0						
			" 3 " "	"	0 23	2 12 0						
			" 10 " 123	"	0 31	3 0 0						
			Total		6 21	18 0 0						
	1693	Do	Pot No 2 of No 212	Government	0 20	0 7 0	37 3	1 0	Mortgagee.	"	"	If the debt is not paid within the date fixed, the land is to be sold in satisfaction.
			" 4 of "	"	0 9	0 7 0						
			Total		0 30	0 14 0						
	1694	Do	Portion of 166 " 167	Government	13 18	4 4 0	700 0	5 0	"	Interest to be paid on Rs. 200 only, at Rs 1-0-0 per cent per men- sem.	"	From the produce of the land Rs 100 is to be credited annually towards Rs 400 any deficiency being made good by the mortgagor. Interest is to be paid for the remaining Rs 200 until the debt is liquidated.
			Total		8 10	8 2 0						
			Total		21 28	12 6 0						
	1695	Vákalvách	2	Government	18 9	11 0 0	99 0	6 0	"	"	"	Mortgagee's possession to continue till payment of debt.
	1696	Do	Pot No. 3 of No 9	"	0 34	0 8 0	80 0	10 0	"	"	Mortgagor	If the debt is not paid within the date fixed, the land is to be sold in satisfaction.
			" 3 " 10	"	1 15	1 8 0						
			" 1 " 11	"	1 7	1 0 0						
			" 1 " 12	"	0 17	0 6 0						
			" 5 " 13	"	1 10	0 12 0						
			" 3 " 15	"	1 36	1 4 0						
			" 5 " 16	"	0 15	0 1 0						
			" 4 " 65	"	2 0	1 8 0						
			Total		8 16	6 15 0						
	1697	Do	Pot No. 3 of No 60	Government	1 7	0 12 4	24 0	0 4	Mortgagor	1 9 0	"	Interest to be paid until the debt is liquidated in full.
	1698	Loni	Pot No. 2 of No 20	Government	12 7	10 0 0	50 0	2 0	"	1 9 0	"	Do do.
			" 4 " "	"	0 29	0 4 0						
			" 6 " "	"	2 83	0 4 0						
			" 11 " "	"	3 14	3 8 0						
			" 16 " "	"	6 14	0 12 0						
			" 4 " 238	"	0 39	0 2 0						
			Total		26 15	14 14 0						
	1699	Do	Portion of 17	Government	2 0	1 8 0	30 0	0 8	"	2 5 6	"	If the debt is not paid in full within date fixed, the land is to be over to the mortgagor, who, in law, interest, is to enjoy the usufruct until the debt is liquidated.
	1700	Do	Pot No 6 of No 73	Government	0 37	0 9 7	175 0	2 0	Mortgagee.	"	"	If the debt is not paid within the date fixed, the land is to be sold in satisfaction.
			" 4 " 84	"	0 13	6 6 5						
			" 4 " 84	"	0 7	0 3 3						
			" 8 " 93	"	0 5	0 1 7						
			" 4 " 97	"	0 14	0 6 5						
			" 7 " "	"	0 10	1 0 8						
			" 9 " "	"	0 14	1 0 0						
			" 12 " "	"	1 5	1 0 0						
			" 14 " "	"	1 19	1 9 7						
			Total		5 6	8 4 10						

APPENDIX M—continued.


Date of transaction.	Number.	Villages.	Survey Number	Land, Insn of Government.	Arable Acres.	Assessment.	Amount of debt incurred.	For what term.	Land to be in whose possession	Interest payable per cent per mensem	Government assessment to be paid by	Penalty on non-payment within date fixed, or any other condition.
1	2	3	4	5	6	7	8	9	10	11	12	13
					A. g.	Ra. a. p.	Rs. a.	Y. m.		Ra. a. p.		
1885-86	1701	Lord	Pot No. 1 of No. 245 Pot No. 2 of No. 244 " 1 " 194 " 3 " "	Government.	8 19 4 0 1 22 2 24 1 23	1 13 4 1 0 0 0 10 8 0 8 0 0 8 0	87 0	2 0	Mortgagee		Mortgagee	If the debt is not paid within the date fixed, the land is to be sold in satisfaction.
	1702	Do.	Pot No. 1 of No. 212 " 1 " 213	Government.	1 26 2 8	1 0 0 1 10 8	100 0	3 0	"		"	Do. do.
	1703	Do.	Pot No. 3 of No. 25 " 8 " " " 2 " 26 " 4 " " " 17 " 48 " 27 " 49 " 12 " 53	Government	0 28 0 27 1 28 1 0 0 10 0 7 0 8	2 4 0 1 4 0 0 6 0 0 12 0 0 8 0 0 12 0 0 2 0	200 0	4 6	"		"	Do. do.
	1704	Do.	Pot No. 1 of No. 12 Portion of Pot No 1 of No. 13	Government	10 14 2 0	5 0 0 1 2 0	99 0	5 0	"		"	Do. do.
	1705	Do.	Pot No. 9 of No. 1 " 10 " 2 " 2 " 127 " 5 " 229 " 6 " 230 " 1 " 240 " 7 " 250	Government.	0 6 0 12 0 37 1 9 1 35 1 4 0 14	0 8 0 0 2 0 0 2 0 0 4 0 1 0 0 0 8 0 1 0 0	100 0	10 0	"		"	Mortgagee's possession to continue till payment of debt.
	1706	Do.	Pot No. 1 of No. 109 106 Pot No. 14 of No. 91	Government.	1 28 1 36 0 12	1 2 8 2 10 8 0 5 4	100 0	2 0	"		Mortgagor	If the debt is not paid within the date fixed, the land is to be sold in satisfaction.
	1707	Do.	Pot No. 4 of No. 115 " 6 " " " 8 " "	Government.	0 14 0 10 0 23	1-8 0 0 5 4 2 0 0	400 0	10 0	"		Mortgagee	Do. do.
	1708	Do.	Pot No. 1 of No. 212 " 1 " 213	Government.	1 26 2 8	1 0 0 1 10 8	55 0	3 0	"		"	Do. do.
	1709	Do.	Pot No. 20 of No. 90 " 4 " 100 " 14 " 101 " 1 " 102 " 27 " 103 " 1 " 108	Government.	0 4 0 34 1 14 0 8 0 2 0 16 1 7	0 6 0 0 12 0 2 0 0 0 4 0 0 2 0 0 14 8 0 12 0	70 0	3 0	"		"	Do. do.
	1710	Do.	Pot No. 1 of No. 6 " 3 " 6 " 1 " 6	Government.	1 6 1 22 8 39	1 0 0 3 0 0 1 12 0	25 0	5 0	"		"	Mortgagee's possession to continue till payment of debt
	1711	Do.	Pot No. 11 of No. 5 " 2 " 10 " 1 " 186 " 12 " 189 " 3 " 171 " 6 " 191 " 4 " "	Government.	1 12 1 29 0 37 0 9 0 35 0 5 0 11	1 8 0 0 10 0 0 9 7 0 6 0 0 4 0 0 2 0 0 1 0	50 0	2 0	"		"	Do. do.
	1712	Do.	Pot No. 11 of No. 2 " 8 " 250 " 21 " 250	Government	0 12 0 2 0 24	0 2 0 0 0 6 1 0 0	50 0	6 0	"		"	Yearly instalment of, Rs. 2-4-0 until the debt is paid.
	1713	Do.	Pot No. 1 of No. 5 " 2 " 10 " 1 " 166	Government	2 24 3 19 1 34	0 0 1 4 0 1 3 2	500 0	1 0	"		"	If the debt is not paid within the date fixed, the land is to be sold in satisfaction.
				Total	7 37	5 7 2						

APPENDIX M—continued.

Date of transaction.	Number.	Village.	Survey Number.	Land, Inam or Government.	Arable Acres.	Assessment.	Amount of debt incurred.	For what term.	Land to be in whose possession.	Interest payable per cent. per mensem.	Government assessment to be paid by	Penalty on non-payment within date fixed, or any other condition
1	2	3	4	5	6	7	8	9	10	11	12	13
					A. g.	Rs. s. p.	Rs. a	Y. m.		Rs. s. p.		
1885-86	1714	Gulani	Pot No. 1 of No. 106	Government	7 21	8 0 0	77 0	10 0	Mortgagee	...	Mortgagee	If the debt is not paid within the date fixed, the land is to be sold in satisfaction.
"	1715	Do.	" 1 55 " 2 56 " 6 87 " 2 76	"	1 21 3 0 2 24 1 27	1 8 0 1 8 0 1 8 0 2 0 0	180 0	7 0	"	...	Mortgagor	Do. do.
			Total		8 32	6 8 0						
"	1716	Do.	28	Government	33 31	17 0 0	200 0	5 0	"	...	"	Do. do
"	1717	Do.	Pot Nos. 6 & 7 of No. 93	"	2 12	2 0 0	20 0	4 0	"	...	"	Mortgagee's possession to continue till payment of debt.
"	1718	Do.	Portion of 128... Pot Nos. 1 & 2 of No. 128	"	9 8 13 22	6 0 0 10. 8 0	49 0	5 0	"	1 9 0	Mortgagee	If the debt is not paid in full within the date fixed, the land is to be sold in satisfaction
			Total		22 25	16 8 0						
"	1719	Do.	Portion of 120...	Government	10 14	12 6 0	150 0	3 0	"	...	Mortgagor	Mortgagee's possession to continue till payment of debt.
"	1720	Do.	Pot No. 15 of No. 109	"	0 20	0 12 0	72 0	1 0	"	...	Mortgagee	Do. do.
"	1721	Do.	Portion of 87 Pot No. 1 of No. 90	"	18 30 3 0	25 0 0 1 0 0	300 0	7 0	"	...	"	Do. do.
			" 2 "	"	2 0	1 0 0						
			" 3 "	"	2 0	2 0 0						
			" 4 "	"	2 39	2 0 0						
			" 1 "	"	0 22	2 8 0						
			" 2 "	"	0 21	2 8 0						
			" 3 "	"	3 20	3 0 0						
			" 4 "	"	3 20	3 0 0						
			" 5 "	"	3 24	2 0 0						
			" 6 "	"	3 24	2 0 0						
			Total		25 11	21 0 0						
"	1723	Do.	Pot Nos. 2 & 3 of No. 150	Government	9 39	10 12 0	80 0	1 0	"	1 0 0	"	Do. do.
"	1724	Do.	Pot Nos. 1 & 6 of No. 151	"	6 13	6 8 0	62 0	5 0	Mortgagee	...	Mortgagee	Mortgagee's possession to continue till payment of debt.
"	1725	Do.	Pot No. 2 of No. 184	"	11 9	11 0 0	500 0	5 0	"	...	"	If the debt is not paid within the date fixed, the land is to be sold in satisfaction.
"	1726	Do.	186 Portion of Pot No. 6 of No. 18	"	26 23 0 23	17 0 0 0 8 0	400 0	9 0	"	...	"	Do. do.
			" 11 "	"	0 21	0 8 0						
			Pot No. 2 of No. 19	"	2 15	2 10 8						
			" 4 "	"	0 26	0 4 0						
			" 7 "	"	0 5	0 2 0						
			" 12 "	"	0 10	0 2 0						
			Portion of Pot No. 16 of No. 20	"	1 5	0 12 0						
			Portion of Pot No. 2 of No. 37	"	16 16	4 10 8						
			Total		22 6	9 9 4						
"	1728	Do.	Portion of Pot No. 6 of No. 18 Portion of Pot No. 11 of No. 18 Portion of Pot No. 2 of No. 19 Portion of Pot No. 4 of No. 19 Pot No. 8 of No. 20 Portion of Pot No. 16 of No. 20 Portion of Pot No. 2 of No. 37	Government	2 1 0 31 4 29 1 13 0 21 1 5 12 33	1 8 0 0 8 0 5 5 4 0 8 0 0 8 0 0 12 0 9 5 4	560 0	3 0	"	...	"	Do. do.
			Total		23 3	18 6 8						
"	1729	Do.	Portion of Pot No. 4 of No. 192	Government	7 1	7 0 0	250 0	3 0	"	...	Mortgagee	Do. do.
"	1730	Do.	" 1 " 149	"	3 12	2 8 0	100 0	3 0	"	...	Mortgagor	Do. do.
"	1731	Do.	" 6 " 181 " 8 " "	"	0 24 1 7 0 19	0 12 0 1 8 0 0 12 0	150 0	1 0	Mortgagor	1 0 0	"	If the debt is not paid in full within the date fixed, the land is to be sold in satisfaction.
			Total		2 10	3 0 0						
"	1732	Do.	72 73	Government	9 10 3 3	7 0 0 2 12 0	100 0	3 0	Mortgagee	...	"	If the debt is not paid within the date fixed, the land is to be sold in satisfaction.
			Total		12 14	9 12 0						
"	1733	Do.	Portion of 114	Government	2 0	4 5 4	50 0	0 8	"	1 2 8	Mortgagee	If the debt is not paid in full within the date fixed, the land is to be sold in satisfaction.
"	1734	Do.	189	"	10 3	10 8 0	200 0	4 0	"	...	"	Mortgagee's possession to continue till payment of debt.
			Pot No. 3 of No. 140	"	14 6	6 0 0						
			" 1 " 209	"	1 9	0 14 8						
			" 2 " 209	"	0 13	1 4 0	100 0	5 0	"	...	Mortgagor	If the debt is not paid within the date fixed, the land is to be sold in satisfaction.
			" 3 " 209	"	0 13	1 4 0						
			Total		15 35	9 6 8						

APPENDIX M—continued.

Date of transaction.	Number.	Villages.	Survey Number	Land, Inam or Government.	Arable acres.	Assessment.	Amount of debt incurred.	For what term.	Land to be in whose possession	Interest payable per cent. per mensem.	Government assessment to be paid by	Penalty on non-payment within date fixed, or any other condition.
1	2	3	4	5	6	7	8	9	10	11	12	13
					A. g.	Rs. a. p.	Rs. a. p.	Y. m.		Rs. a. p.		
1885-86	1736	Pargaon, Taraf Khed.	Pot No. 2 of No. 168	Government	6 38	6 0 0	90 0	1 0	Mortgagor	0 14 0	Mortgagor.	If the debt is not paid in full within the date fixed, the land is to be sold in satisfaction.
"	1737	Chandoli Khed	" 5 " 24	"	2 0	3 0 0	200 0	5 0	Mortgagee	"	"	Mortgagee's possession to continue till payment of debt.
"	1738	Do.	" 9 " 10	"	0 22	1 0 0	700 0	5 0	"	"	"	Do. do.
				Total	2 1 1/2	3 8 0						
"	1739	Do.	Pot No. 1 of No. 17	Government	0 26	0 12 0	100 0	1 0	"	"	"	Do. do.
"	1740	Do.	" 11 " 12	"	0 34	3 0 0	60 0	5 0	"	"	"	Do. do.
"	1741	Do.	" 21 " 15	"	0 25	1 0 0						Do. do.
				Total	1 31	4 0 0						
"	1741	Do.	Pot No. 9 of No. 14	Government	0 11	0 12 0	50 0	1 0	"	"	"	Do. do.
"	1742	Do.	" 1 " 12	"	1 10	1 0 0	80 0	5 0	"	"	"	Do. do.
"	1743	Do.	" 41 " 12	"	3 6 1/2	4 12 0	75 0	0 10	"	"	"	Do. do.
"	1744	Do.	Pot No. 16 of No. 8	"	2 35	5 0 0	100 0	2 0	"	"	"	Do. do.
				Total	8 21	6 0 0						
"	1745	Do.	Pot No. 3 of No. 24	Government	2 22	3 8 0	800 0	5 0	"	Interest to be paid on Rs 50 only at Re. 1 per cent. per mensem.	"	Mortgagee's possession to continue till payment of debt in full.
				Total	4 24	7 0 0						
"	1746	Do.	Portion of 245	Government	0 18	0 8 0	15 0	1 0	"	"	"	If the debt is not paid within the date fixed, the land is to be sold in satisfaction
"	1747	Pimpalgaon, Taraf Mahalungga.	Pot No. 17 of No. 42	"	0 4 1/2	0 6 0	48 0	2 0	"	"	Mortgagee	Mortgagee's possession to continue till payment of debt.
"	1748	Do.	" 10 " 27	"	2 35	4 10 0	350 0	3 0	"	"	"	Do. do.
"	1749	Do.	" 4 " 78	"	0 18	0 8 0	100 0	5 0	"	"	"	Do. do.
"	1750	Do.	Portion of 9	"	0 6	0 8 0	20 0	4 0	"	"	Mortgagor	Do. do.
"	1751	Do.	" 42	"	0 85	1 4 0	100 0	4 0	"	"	Mortgagee.	Do. do.
"	1752	Do.	Pot No. 8 of No. 29	"	0 9 1/2	0 12 0	80 0	3 0	"	"	"	Do. do.
"	1753	Do.	" 1 " 136	"	0 19	1 0 0	100 0	2 0	"	"	Mortgagor.	Do. do.
"	1754	Do.	" 9 " "	"	1 8	1 8 0	66 0	4 0	"	"	"	Do. do.
				Total	1 33	3 2 0						
"	1755	Do.	" 36 "	Government	0 18	0 12 0	100 0	5 0	"	"	Mortgagee.	Do. do.
"	1756	Do.	Pot No. 1 of No. 31	"	1 19	2 0 0	400 0	7 0	"	"	"	Do. do.
				Total	1 3	1 12 0						
"	1757	Do.	Portion of 11	Government	0 12	0 12 0	100 0	3 0	"	"	Mortgagor.	Do. do.
"	1758	Do.	" 9 "	"	0 19	0 8 0	50 0	0 6	"	"	Mortgagee.	Do. do.
"	1759	Do.	" 9 "	"	0 32	1 4 0	25 0	5 0	"	"	"	Do. do.
"	1760	Do.	Pot No. 13 of No. 5	"	1 17	1 8 0	100 0	2 0	"	"	"	Do. do.
"	1761	Do.	Portion of 11	"	0 25	1 10 0	150 0	10 0	"	"	"	Do. do.
"	1762	Do.	" 17 "	"	0 34 1/2	1 4 6	160 0	1 0	"	"	Mortgagor.	Do. do.
"	1763	Do.	Pot No. 11 of No. 26	"	0 15	0 13 9	75 0	2 0	"	"	"	Do. do.
"	1764	Do.	" 9 " 82	"	3 0	4 0 0	50 0	1 0	Mortgagor.	7 9 0	"	If the debt is not paid in full within the date fixed, the land is to be sold in satisfaction.
"	1765	Do.	Portion of Pot No. 8 of No. 68	"	1 32	3 8 0	150 0	10 0	Mortgagee.	"	Mortgagee.	Mortgagee's possession to continue till payment of debt.
"	1766	Do.	Portion of Pot No. 7 of No. 21	"	0 39	2 0 0	200 0	5 0	"	"	"	Do. do.
"	1767	Do.	Portion of 48	"	0 20	1 0 0	100 0	3 0	"	"	"	Do. do.
"	1768	Do.	" 48 "	"	0 20	1 0 0	50 0	3 0	"	"	"	Do. do.
"	1769	Do.	Portion of Pot No. 8 of No. 31	"	0 27	0 14 0	187 8	5 0	"	"	"	Do. do.
"	1770	Do.	Portion of Pot No. 9 of No. 17	"	1 34	3 8 0	165 0	2 0	"	"	"	Do. do.
				Total	3 27	7 0 0						
"	1771	Do.	Portion of Pot No. 32 of No. 79	Government	0 13	0 12 0	50 0	10 0	"	"	Half by the mortgagor and half by the mortgagee.	Do. do.
				Total	0 26	1 0 0						
"	1772	Do.	Portion of Pot No. 6 of No. 9	Government	0 24	1 0 0	31 0	3 0	"	"	Mortgagee.	Do. do.
"	1773	Do.	" 29 " 46	"	0 14	0 14 0	800 0	12 0	"	"	"	Do. do.
				Total	1 20	2 14 0						



APPENDIX M—continued

Date of transaction	Number.	Village.	Survey Number.	Land, Inam or Government.	Arable Acres.	Assessment.	Amount of debt incurred.	For what term.	Land to be in whose possession.	Interest payable per cent per mensem.	Government assessment to be paid by	Penalty on non-payment within date fixed, or any other condition.
1	2	3	4	5	6	7	8	9	10	11	12	13
					A g	Rs. s. p	Rs. a.	Y. m.		Rs a. p		
1855-56.	1774	Pimpalgaoon, Taraf Mahlunga.	Portion of Pot No 5 of No. 18	Government.	0 20½	1 2 0	100 0	5 0	Mortgagee.	...	Mortgagee	Mortgagee's possession to continue till payment of debt.
"	1775	Do	" 10 " 22	"	0 12	0 12 0	50 0	2 0	"	...	"	Do. do.
"	1776	Do	" 18 " 4	"	0 12	1 0 0	30 0	1 0	"	...	"	Do. do.
"	1777	Do	" 3 " 44	"	0 12	1 0 0	100 0	2 0	"	...	Mortgagor.	Do. do.
"	1778	Do	" 11 " 13	"	0 12	0 9 0	50 0	1 0	"	...	"	Do. do.
"	1779	Do	" 17 " 80	"	1 18	2 0 0	50 0	1 0	"	...	Mortgagee.	Do. do.
"	1780	Do	" 3 " 81	"	0 25	0 13 0	185 0	5 0	"	...	"	Do. do.
"	1781	Do	Portion of 11 Pot No. 18 of No 21	"	0 37	2 0 0	170 0	7 0	"	...	"	Do. do.
"	1782	Do	" 6 " 48	"	0 11	0 12 0						
"			" 8 " "	"	0 6	0 4 0	100 0	1 0	"	...	Mortgagor.	Do. do.
"			" 8 " "	"	0 25	1 4 0						
				Total	1 2	2 4 0						
"	1783	Do	" 6 " 74	Government.	0 21	0 11 0	75 0	2 0	"	...	Mortgagee.	Do. do.
"	1784	Do	" 1 " 192	"	0 20	0 8 0	50 0	7 0	"	...	"	Do. do.
"	1785	Do	" 1 " 52	"	1 2	1 0 0	100 0	7 0	"	...	"	Do. do.
"	1786	Do	" 3 " 38	"	1 32	2 8 0	50 0	1 0	"	...	Mortgagor	Do. do.
"	1787	A'ssari Budruk.	" 3 " 38	"	5 35	9 0 0	200 0	7 0	"	...	"	Do. do.
"	1788	Do	" 1 " 3	"	1 14	2 2 0	25 0	0 8	Mortgagor.	2 5 6	"	If the debt is not paid in full within the date fixed, the land is to be made over to the mortgagee who is to enjoy the usufruct until the debt is liquidated.
"	1789	Do	10	"	2 22	2 0 0	55 0	5 0	Mortgagee.	...	"	Mortgagee's possession to continue till payment of debt.
"	1790	Do	Pot No 1 of No. 4	"	5 38	5 0 0	450 0	10 0	"	...	Mortgagee	Do. do.
"	1791	Do	Portion of 6 "	"	1 20	2 8 0	42 0	0 4	Mortgagor.	2 0 0	Mortgagor	If the debt is not paid in full within the date fixed, the land is to be made over to the mortgagee, who is to enjoy the usufruct until the debt is paid.
"	1792	Do	Pot Nos. 1 and 2 of No 217	"	1 20	1 15 0	100 0	1 0	Mortgagee.	Interest to be paid on Rs. 75 only at Rs. 1-5-4 per cent. per mensem.	"	Mortgagee's possession to continue till payment of debt in full.
"	1793	Do	Pot No. 1 of No 32	"	1 4	2 7 0	875 0	5 0	"	...	Mortgagee.	Mortgagee's possession to continue till payment of debt.
"			" 1 " 229	"	0 23	0 4 0						
"			" 3 " "	"	2 3	3 0 0						
"	1794	Do	" 5 " 229	"	1 9	0 8 0	90 4	1 0	Mortgagor.	1 4 0	Mortgagor	If the debt is not paid in full within the date fixed, the land is to be made over to the mortgagee, who in lieu of interest is to enjoy the usufruct until the debt is paid.
"			" 6 " "	"	1 11	2 0 0						
"			" 8 " "	"	2 38	2 0 0						
				Total	8 4	7 12 0						
"	1795	Do	" 11 " 48	Government	2 3	1 8 0	32 0	2 0	Mortgagee.	...	"	Mortgagee's possession to continue till payment of debt.
"			" 1 " 111	"	1 10	1 4 0						
"	1796	Do	" 3 " "	"	0 25	0 4 0	100 0	5 0	"	...	Mortgagee.	Do. do.
"			" 5 " "	Government	1 28	1 4 0						
				Total	3 23	2 12 0						
"	1797	Do	Portion of Pot No 3 of No. 3	Government	1 23	1 8 0	125 0	5 0	"	...	"	Do. do.
"	1798	Do	Pot No 3 of No 144	"	1 28	2 4 0	200 0	2 0	"	...	Mortgagor.	Do. do.
"	1799	Do	" 2 " 227	"	0 32	1 2 8	40 0	5 0	"	...	"	Do. do.
"			" 9 " 249	"	0 5½	0 2 0						
				Total	0 37½	1 4 8						
"	1800	Do	" 6 " 191	Government	0 8	0 3 0	100 0	1 0	"	...	"	Do. do.
"			" 7 " "	"	0 7	0 2 0						
"			" 8 " "	"	0 16½	0 4 0						
"			" 9 " "	"	0 3	0 1 0						
"			" 10 " "	"	0 2½	0 1 0						
				Total	1 1½	0 12 0						
"	1801	Do	Pot No. 6 of No. 191	Government	0 8	0 8 0	100 0	5 0	"	...	Mortgagor.	Mortgagee's possession to continue payment of debt.
"			" 7 " "	"	0 7	0 2 0						
"			" 8 " "	"	0 2	0 1 0						
				Total	0 17	0 8 0						
"	1802	Do	Pot No. 3 of No. 210	Government.	0 20½	0 4 0	25 0	3 0	"	...	Mortgagee.	Do. do.
"			" 4 " "	"	0 20	0 4 0						
"			" 6 " "	"	0 18½	0 6 0						
				Total	1 19	0 14 0						
"	1803	Do	Pot No 12 of No 277	Government.	0 13	1 0 0	50 0	5 0	"	...	Mortgagor.	Do. do.
"			" 14 " "	"	0 4	0 4 0						
				Total	0 17	1 4 0						
"	1804	Do	Pot No 4 of No. 138	Government.	0 24	0 8 0	150 0	5 0	"	...	"	Do. do.
"			" 1 " 137	"	1 1	0 8 0						
"			" 18 " 148	"	1 8	0 8 0						
"			" 21 " "	"	0 10	0 10 8						
				Total	3 0½	2 6 8						

APPENDIX M—continued.

Date of transaction.	Number.	Villages.	Survey Number	Land, Inhm or Government.	Arable Acres.	Assessment.	Amount of debt incurred	For what term.	Land to be in whose possession.	Interest payable per cent. per mensem.	Government assessment to be paid by	Penalty on non-payment withn date fixed, or any other condition
1	2	3	4	5	6	7	8	9	10	11	12	13
					A. g.	Rs. a. p.	Rs. a.	Y. m.		Rs. a. p.		
1865-86	1806	A'sari Budruk	Pot No 5 of No. 122 " 5 " 123 " 7 " " Pot No 2 of No. 278	Government	1 20 1 14 0 15 0 18	2 0 0 2 0 0 0 4 0 0 4 0	60 0	5 0	Mortgagee.	..	Mortgagor	Mortgagee's possession to continue till payment of debt.
			Total ..		3 22	4 8 0						
	1806	Do.	Portion of Pot No 9 of No 231 Portion of Pot No. 13 of No 231 Portion of Pot No. 7 of No 232 Portion of Pot No. 1 of No. 240 Portion of Pot No. 9 of No. 240. Portion of Pot No. 12 of No 249 Pot No 2 of No. 226	Government.	0 17 0 9 0 19 0 11 0 10½ 0 19 0 8	0 12 0 0 8 0 0 12 0 0 8 0 0 12 0 0 12 0 0 1 0	40 0	10 0	"	..	"	Do. do.
			Total ..		2 20½	4 1 0						
	1807	Do.	230 Pot No. 3 of No 106	Government	10 0 1 7	7 8 0 1 12 0	50 0	10 0	"	1 9 0	"	Interest to be paid until the debt in full is liquidated.
	1808	Do.	Pot No 5 of No. 106	"	1 13	2 8 0	200 0	1 0	"	..	Mortgagor	Mortgagee's possession to continue till payment of debt.
			Total ..		2 20	4 4 0						
	1809	Do.	107 Pot No 2 of No 128	Government.	4 5 0 29½	4 10 8 0 6 8	250 0	6 0	"	..	Half by the mortgagor and half by the mortgagee	Do. do.
			Total ..		4 84½	5 0 11						
	1810	Do.	" 2 " 143 " 6 " 56 " 3 " 71	Government	0 28 0 80 0 11	1 0 0 0 12 0 0 12 0	50 0	4 0	"	..	Mortgagor.	Do. do.
	1811	Do.	" 21 " 72 " 11 " 72 " 2 " 118 " 10 " "	"	0 16 0 17 0 22 0 19	0 8 0 0 4 0 0 8 0 0 4 0	200 0	5 0	"	..	"	Do. do.
			Total ..		2 25	3 0 0						
	1812	Do.	Portion of Pot No 18 of No 249 Portion of 32 "	Government.	0 4 0 8	0 4 0 0 8 0	21 0	2 0	Mortgagor	1 9 0	"	Interest to be paid until the debt in full is liquidated.
			Total ..		0 12	0 12 0						
	1813	Do.	Pot No 6 of No 143 " 2 " 149	Government	0 20 0 7	0 4 0 0 8 0	45 0	3 0	Mortgagee.	..	"	Mortgagee's possession to continue till payment of debt.
			Total ..		0 27	0 12 0						
	1814	Do.	" 3 " 69	Government	1 8	3 0 0	350 0	5 0	Mortgagee.	..	Mortgagee.	Do. do.
	1815	Do.	" 5 " 69	"	3 0	7 0 0	320 0	1 0	Mortgagor.	1 0 0	Mortgagor.	Interest to be paid until the debt in full is liquidated.
	1816	Do.	" 9 " 45 " 20 " "	"	0 18 0 19	0 10 0 0 6 0	100 0	1 0	Mortgagee.	..	"	Mortgagee's possession to continue till payment of debt.
			Total ..		0 35	1 0 0						
	1817	Do.	141 Pot No 10 of No 142 " 5 " 148 " 9 " " " 1 " 187	Government.	1 2 0 21 0 8 0 2 2 1	0 8 0 0 12 0 0 5 0 0 1 0 1 8 0	140 0	14 0	"	..	"	Yearly instalment of Rs. 14-0-0 until the debt is paid.
			Total ..		3 35	3 2 0						
	1818	Do.	" 8 " 14 " 9 " " " 11 " 143 " 12 " "	Government	0 13 0 7 0 13 0 20	0 2 0 0 2 0 0 4 0 0 4 0	40 0	2 0	"	..	"	Mortgagee's possession to continue till payment of debt.
			Total ..		1 13	0 12 0						
	1819	Do.	Pot No 11 of No. 132	Government	0 12	0 8 0	40 0	5 0	"	..	"	Do. do.
	1820	Do.	" 1 " 112 " 3 " "	"	7 15 1 0	7 0 0 0 12 0	200 0	5 0	"	..	Mortgagee.	Do do.
			Total ..		8 15	7 12 0						

APPENDIX M—continued.

Date of transaction.	Number.	Villages.	Survey Number.	Land, Insm or Govern- ment.	Arable Acres.	Assess- ment.	Amount of debt incurred.	For what term.	Land to be in whose possession	Interest payable per cent. per mensem.	Government assessment to be paid by	Penalty on non-payment within date fixed, or any other condition.
1	2	3	4	5	6	7	8	9	10	11.	12	13
					A. G.	Rs a. p.	Rs. a.	Y. m.		Rs. a. p.		
1885-86	1821	A'sari Budruk.	Portion of 89 Pot No. 8 of No. 59	Government.	13 0	7 0 0	100 0	4 0	Mortgages.	..	Mortgages.	Mortgagee's possession to continue till payment of debt.
"	1822	Do.	" 14 " 71 " 28 " " " 31 " " " 8 " 58	" "	1 15 0 8 0 15 0 8 0 12	1 8 0 0 4 0 1 0 0 0 4 0 0 6 0	40 0	1 0	"	"	Mortgagor.	Do. do.
			Total		2 13	3 6 0						
"	1823	Do.	Pot No. 1 of 263 " 3 "	Government.	4 7 8 7	8 0 0 8 0 0	100 0	10 0	"	Inter est to be paid on Rs. 50-0-0 only at Annas 10 Pies 8 per cent per mensem	"	Mortgagee's possession to continue till payment of debt in full.
			Total		10 14	8 0 0						
"	1824	Do.	Pot No. 13 of No. 1 " 5 " 25 " 7 " " " 1 " 34 " 2 " " " 3 " " " 12 " 277	Government.	0 26 1 8 0 12 0 10 0 16 0 24 0 2	0 8 0 1 8 0 0 4 0 0 8 8 1 0 0 0 12 0 0 2 0	50 0	0 9	"	1 0 0	"	Interest to be paid until the debt in full is liquidated.
			Total		3 18	4 10 6						
"	1825	Do.	Portion of Pot No. 1 of No 180 " 11 "	Government.	3 8 1 17	2 8 0 0 12 0	150 0	10 0	"	"	"	Mortgagee's possession to continue till payment of debt.
			Total		4 20	3 4 0						
"	1826	Do.	Portion of Pot No. 1 of No 180 " 17 " 181	Government.	1 21 0 9	1 4 0 0 4 0	33 0	5 0	"	"	"	Do. do.
			Total		1 31	1 8 0						
"	1827	Do.	Pot No. 7 of No 122 " 9 " 123 " 4 " 124 " 6 " 278	Government.	0 15 0 14 0 9 0 21	0 6 0 0 5 4 0 4 0 0 12 0	60 0	1 0	"	Inter est to be paid on Rs. 40 at Rs. 2 per cent per mensem.	"	Mortgagee's possession to continue till payment of debt in full.
			Total		1 19	1 18 4						
"	1828	Do.	Portion of Pot No. 13 of No 46	Government.	0 29	1 0 0	50 0	1 0	"	"	"	Mortgagee's possession to continue till payment of debt.
"	1829	Do.	Portion of Pot No. 3 of No 248	"	3 18	3 2 8	100 0	2 0	"	"	"	Do. do.
"	1830	Do.	Pot No. 5 of No. 276 " 8 " " " 5 " 277 " 6 " "	"	0 24 0 12 0 6	1 10 0 0 14 0 0 8 0 0 4 0	200 0	5 0	"	"	"	Do. do.
			Total		1 14	3 4 0						
"	1831	Do.	Pot No. 1 of No. 31 Portion of Pot No. 5 of No. 31	Government.	1 5 4 28	8 0 0 11 8 6	600 0	5 0	"	"	"	Do do.
			Total		5 28	14 8 6						
"	1832	Do.	Pot No. 4 of No. 186 " 1 " 187 " 6 " " Pot No. 1 of No. 164 " 1 " 148	Government.	0 24 1 1 1 8 11 2 0 12	0 8 0 0 8 0 0 8 0 7 10 8 0 18 4	800 0	5 0	"	"	"	Do. do.
			Total		14 2	10 0 0						
"	1833	Do.	" 4 " 186 Portion of Pot No. 1 of No 137 Portion of Pot No. 6 of No. 137 148 164	Government.	0 24 1 1 1 8 0 12 11 2	0 8 0 0 8 0 0 8 0 0 18 4 7 10 8	250 0	5 0	"	"	"	Do. do.
			Total		14 2	10 0 0						
"	1834	KatapurBudruk.	89	Government.	26 30	8 0 0	30 0	6 0	"	"	Mortgages	Do. do.
"	1835	Do.	89	"	26 30	8 0 0	35 0	2 0	"	"	Mortgagor.	Do. do.
"	1836	Do.	Pot No. 13 of No. 93	"	2 1	8 8 0	80 0	1 0	"	1 15 8	"	Mortgagee's possession to continue till payment of debt in full
"	1837	Do.	" 1 " 61	"	5 17	7 0 0	100 0	2 0	"	"	"	Mortgagee's possession to continue till payment of debt.
"	1838	A'sari Khurd	1 12 105 159	"	0 6 0 11 0 80 0 9	0 12 0 0 7 0 1 2 0 0 5 7	150 0	2 0	"	"	"	Do. do.
			Total		1 18	2 10 7						

APPENDIX M—continued.

Date of transaction.	Number.	Villages.	Survey Number	Land, Inam or Government.	Arable Acres.	Assessment	Amount of debt incurred.	For what term.	Land to be in whose possession.	Interest payable per cent. per mensem.	Government assessment to be paid by	Penalty on non-payment within date fixed, or any other condition.
1	2	3	4	5	6	7	8	9	10	11	12	13
					A. g.	Rs. a. p.	Rs. a.	Y. m.		Rs. a. p.		
1885-86	1833	Avsari Khurd...	Portion of 53	Government.	2 20	3 8 0	200 0	5 0	Mortgagee.	..	Mortgagor.	Mortgagee's possession to continue & payment of debt.
"	1840	Do.	62	"	0 26	1 12 0	100 0	1 0	"	..	"	Do.
"	1841	Do.	34	"	0 19	0 10 8	144 0	4 0	"	..	Mortgagee	Do.
"	1842	Do.	Portion of 53	"	8 34	2 0 0	100 0	2 0	"	..	"	Do.
"	1843	Do.	Portion of 56	"	9 24	11 7 0	100 0	1 0	"	..	Mortgagor	Do.
"	1844	Do.	Pot No 3 of No. 167	"	1 33	1 8 0	800 0	5 0	"	..	"	Do.
"			" 8 of "	"	2 32	2 0 0						
				Total	4 25	3 8 0						
"	1845	Do.	Portion of 33	Government.	0 15	0 14 0	200 0	2 0	"	1 0 0	"	Interest to be paid until the debt in full is liquidated.
"			" 34	"	2 20	4 3 0						
				Total	2 35	5 1 0						
"	1846	Do.	" 33	Government.	0 15	0 14 0	800 0	4 0	"	..	"	Mortgagee's possession to continue & payment of debt.
"			" 34	"	2 20	4 3 0						
				Total	2 35	5 1 0						
"	1847	Do.	Pot No. 14 of No. 27	Government.	0 8	0 4 8	800 0	4 0	"	..	"	Do
"			" 19 "	"	0 4 1/2	0 8 0						
				Total	0 12 1/2	1 3 6						
"	1848	Do.	Pot No. 5 of No. 168	Government.	0 21	0 10 0	25 0	0 6	"	..	"	Do.
"	1849	Do.	Portion of 33	"	0 10	0 7 0						
"			" 34	"	1 27	2 13 0	200 0	5 0	"	..	"	Do.
				Total	1 37	3 4 0						
"	1850	Do.	" 33	Government.	0 10	0 7 0	200 0	5 0	"	Interest to be paid on Rs 135-0-0 @ Annas 13-4 per cent. per mensem	"	Mortgagee's possession to continue & payment of debt in full.
"			" 34	"	1 27	2 13 0						
				Total	1 37	3 4 0						
"	1851	Do.	Pot No 1 of No. 55	Government.	0 27	1 4 0	100 0	3 0	"	..	"	Mortgagee's possession to continue & payment of debt.
"			" 12 "	"	0 22	0 12 0						
				Total	1 9	2 0 0						
"	1852	Do.	Portion of 28	Government.	0 54	0 8 0	200 0	5 0	"	..	Mortgagee.	Do.
"	1853	Do.	155	"	0 25	1 14 0						
"	1854	Do.	209	"	9 20	5 5 4	100 0	1 0	"	..	"	Do.
"			213	"	1 32	2 12 0						
				Total	11 12	8 1 4						
"	1855	Do.	162	Government.	1 24	6 0 0	50 0	0 4	"	1 0 0	"	Interest to be paid until the debt in full is liquidated.
"			167	"	8 30	2 8 0						
				Total	5 14	8 8 0						
"	1856	Do.	Portion of Pot No. 2 of No. 103	Government.	1 24	2 8 0	80 0	2 0	"	..	"	Mortgagee's possession to continue till payment of debt
"	1857	Do.	144	"	3 17 1/2	3 7 0						
				Total	4 41 1/2	6 5 0						Interest to be paid until the debt in full is liquidated.
"	1858	Do.	Portion of Pot No. 6 of No. 76	"	0 25	0 8 0	100 0	5 0	"	..	"	Mortgagee's possession to continue till payment of debt.
"	1859	Do.	52	"	0 7 1/2	0 2 8						
"			55	"	0 23 1/2	1 0 0	50 0	1 0	"	..	"	Do.
				Total	0 81	1 2 8						
"	1860	Do.	Portion of 66	Government.	0 15 1/2	0 8 0	50 0	5 0	"	..	Mortgagee	Do.
"	1861	Do.	Pot No. 13 of No. 134	"	0 20	0 12 0						
"	1862	Do.	Portion of 157	"	1 10	1 9 0	75 0	2 0	"	1 9 0	"	Mortgagee's possession to continue till payment of debt in full.
"	1863	Do.	Portion of Pot No. 4 of No. 28	"	0 25	0 15 4						
"	1864	Do.	25	"	0 27 1/2	0 10 8	80 0	0 4	"	..	Mortgagor.	Do.
"			168	"	1 3	1 0 0						
				Total	1 30 1/2	1 10 8						
"	1865	Do.	Portion of Pot No. 1 of No. 33	Government.	0 14	0 11 0	50 0	4 0	"	..	Mortgagee	Do.
"	1866	Do.	Portion of 171	"	2 30	2 8 0						
"	1867	Do.	" 173	"	0 29	0 8 0	25 0	1 0	"	..	Mortgagor	Do.
"	1868	Do.	" 153	"	1 10	3 19 0						
"	1869	Do.	" 155	"	1 10	3 12 0	50 0	1 0	"	..	Mortgagee	Do.
"				Total	0 5	0 6 8						
"	1870	Do.	Pot No. 4 of No. 166	"	0 25	1 8 0	400 0	6 0	"	..	"	Do.
"			" 10 "	"	0 1	0 13 0						
"			" 1 "	"	0 34	0 12 0						
"			" 2 "	"	1 2	0 12 0						
				Total	2 26	2 6 8						
"	1871	Do.	Pot No. 10 of No. 54	Government.	0 21	2 0 0	250 0	7 0	"	..	Mortgagee.	Do.

APPENDIX M—continued.

Date of transaction.	Number	Villages	Survey Number	Land, Inam or Government.	Arable Acres.	Assessment.	Amount of debt incurred.	For what term.	Land to be in whose possession.	Interest payable per cent. per mensem.	Government assessment to be paid by	Penalty on non-payment within date fixed, or any other condition.
1	2	3	4	5	6	7	8	9	10	11	12	13
					A. g.	Ra. a. p.	Rs. a.	Y. m.		Rs. a. p.		
1872	86	A'sari Khurd	Pot No 1 of No. 140	Government	0 12	0 5 4	100 0	5 0	Mortgagee.	...	Mortgagee.	Mortgagee's possession to continue till payment of debt.
1873		Do.	" 1 of No. 127	"	0 12	0 5 4	25 0	5 0	"	...	"	Do. do.
1874		Do.	" 1 of No. 147	"	0 12	0 5 8	100 0	5 0	"	...	"	Do. do.
1875		Do.	" 6 of No. 182	"	0 4	0 6 8	300 0	2 0	"	...	Mortgagor	Do. do.
			" 11 "	"	0 5 1/2	0 10 0						
			" 25 "	"	0 10 1/2	0 12 0						
				Total	0 29	1 12 8						
1876		Do.	Pot No. 2 of No. 152	Government.	0 88	3 6 0	100 0	7 0	"	...	"	Do. do.
			" 8 of No. 156	"	0 15	0 11 4						
				Total	1 11	4 1 4						
1877		Do.	" 1 of No. 21	Government.	8 11	9 0 0	200 0	22 0	"	...	"	Do. do.
1878		Do.	" 94 "	"	8 21	8 6 0	300 0	5 0	"	...	"	Do. do.
1879		Do.	Pot No 2 of No. 197	"	21 36	9 8 0	50 0	1 0	"	1 9 0	"	Mortgagee's possession to continue till payment of debt in full.
				Total	30 6	12 8 0						
1880		Do.	Portion of 95	Government.	0 9	0 8 0	100 0	1 0	"	...	"	Mortgagee's possession to continue till payment of debt.
1881		Do.	" 157 "	"	0 85	0 12 0	32 0	1 0	"	...	"	Do. do.
1882		Do.	Portion of Pot No. 20 of No. 27	"	0 8	0 14 0	50 0	2 0	"	...	Mortgagee.	Do. do.
1883		Do.	Pot No. 5 of No. 151	"	0 29 1/2	1 4 0	100 0	1 0	"	...	"	Do. do.
1884		Do.	" 5 of No. 18	"	0 26 1/2	1 2 0	100 0	5 0	"	...	"	Do. do.
1885		Do.	" 62 "	"	0 9	0 8 0	50 0	5 0	"	...	"	Do. do.
1886		Do.	" 64 "	"	1 2	1 4 0	100 0	5 0	"	...	Half by the mortgagee and half by the mortgagor	Do. do.
			" 66 "	"	0 23	0 8 0						
			" 74 "	"	1 29	1 0 0						
				Total	3 14	2 12 0						
1887		Do.	" 23 "	Government.	0 16	1 11 0	700 0	7 0	"	...	Mortgagee.	Do. do.
1888		Do.	" 174 "	"	1 1 1/2	1 4 0	50 0	1 0	"	...	Mortgagee.	Do. do.
1889		Do.	Pot No. 7 of No. 182	"	0 14	1 8 0	100 0	2 0	"	...	"	Do. do.
			Pot No 12 of No. 166	"	0 12 1/2	1 0 0			"	...	"	
				Total	0 28 1/2	2 8 0						
1890		Do.	" 213 "	Government.	0 20 1/2	0 12 0	50 0	2 0	"	...	"	Do. do.
			" 223 "	"	1 80	0 8 0			"	...	"	
				Total	2 10 1/2	1 4 0						
1891		Do.	" 134 "	Government.	0 15	0 12 0	100 0	5 0	"	...	"	Do. do.
			Pot No 15 of No. 135	"	0 4 1/2	0 4 0			"	...	"	
				Total	0 19 1/2	1 0 0						
1892		Do.	Portion of 90	Government.	0 23	1 4 0	88 0	7 0	"	...	"	Do. do.
			" 93 "	"	0 6	0 4 0			"	...	"	
			" 94 "	"	0 17	0 12 0			"	...	"	
1893		Do.	Pot No. 9 of No. 95	"	0 5 1/2	0 4 8	50 0	4 0	"	...	Mortgagee	Do. do.
			" 11 of No. 95	"	0 8 1/2	0 6 8			"	...	"	
				Total	0 36 1/2	1 11 4						
1894		Do.	" 8 of No. 105	Government.	0 18	1 0 0	75 0	2 0	"	...	Mortgagor.	Do. do.
			" 26 of No. 1	"	0 12	1 4 0			"	...	"	
				Total	0 30	2 4 0						
1895		Do.	" 2 of No. 105	Government.	0 14	0 8 0	75 0	2 0	"	...	Half by the mortgagee and half by the mortgagor.	Do. do.
			" 2 of No. 1	"	0 3 1/2	0 5 0			"	...	"	
			" 26 of No. "	"	0 12	1 4 0			"	...	"	
				Total	0 29 1/2	2 1 0						
1896		Do.	" 18 of No. 26	Government.	0 5	0 10 0	80 0	1 0	"	...	Mortgagor.	Do. do.
			" 2 of No. 15	"	0 12	1 2 0			"	...	"	
				Total	0 17	1 12 0						

APPENDIX M—continued.

Date of transaction.	Number.	Villages.	Survey Number	Land, India or Government.	Arable Acres	Assessment.	Amount of debt incurred	For what term.	Land to be in whose possession.	Interest payable per cent. per annum	Government assessment to be paid by	Penalty of non-payment within date fixed, or any other condition.
1	2	3	4	5	6	7	8	9	10	11	12	13
					A. g	Rs a p	Rs a	Y. m		Rs. a. p.		
1885-86.	1897	A'sari Khurd.	Pot No 5 of No 32	Government	0 7 1/2	0 8 0	100 0	1 0	Mortgagee.	...	Mortgagor	Mortgagee's possession to continue till payment of debt.
"	1898	Do.	Portion of 16	"	0 30	0 10 0	175 0	5 0	"	"	Mortgagee	Do. do.
"	1899	Do.	208	"	8 83	5 0 0	100 0	4 0	"	"	Mortgagor	Do. do.
"	1900	Do.	Portion of 89.	"	0 22	1 5 4	50 0	5 0	"	"	Mortgagee	Do. do.
"	1901	Do.	"	"	0 25	1 5 4	50 0	5 0	"	"	Do	Do. do.
"	1902	Do.	Pot No 6 of No 94	"	1 87 1/2	4. 8. 0	900 0	6 0	"	"	Mortgagor.	Do. do.
"	1903	Do.	" 8 of No 95	"	0 17	1, 0 9	600 0	10 0	"	"	Mortgagee	Do. do.
"	"	"	" 10 "	"	0 30 1/2	2 8 0						
				Total ..	1 7 1/2	3 8 0						
"	1904	Do.	" 1 of No. 92	Government	0 13 1/2	0 12 0	400 0	4 0	"	"	Mortgagor.	Do. do.
"	"	"	" 3 of No 92	"	0 13 1/2	1 0 0						
"	"	"	" 8 of No 95	"	0 17	1 0 0						
"	"	"	" 10 of No. 95	"	0 80 1/2	2 8 0						
				Total ..	1 84 1/2	5 4 0						
"	1905	Do.	" 5 of No 88	Government	0.29 1/2	1 8 0	400 0	7 0	"	"	"	Do. do.
"	1906	Do.	Portion of 16 ..	"	1 85	3 8 0	100 0	5 0	"	"	Mortgagee.	Do. do.
"	1907	Do.	"	"	0 35	3 8 0	50 0	5 0	"	"	"	Do. do.
"	1908	Do.	"	"	2 22	2 4 0	400 0	10 0	"	"	"	Do. do.
"	1909	Do.	Pot No 2 of No 67.	"	0 20	0 6 6	100 0	1 0	"	"	Mortgagor	Do. do.
"	"	"	" No 207	"	8 8	1 12 6						
"	"	"	" 5 of No 213	"	0 21	0 12 0						
"	1910	Do.	" 4 of No 228	"	0 36 1/2	0 4 0	50 0	1 0	"	"	"	Do. do.
"	"	"	" 1 of No 224	"	0 31	0 12 0						
"	"	"	" 6 "	"	0 33	0 9 0						
				Total ..	6 9 1/2	4 1 6						
"	1911	Do.	17 ..	Government.	2 8	5 0 0	400 0	6 0	"	"	Mortgagee.	Do. do.
"	1912	Do.	Portion of 144	"	0 14	0 13 0	99 0	2 0	"	"	Mortgagor	Do. do.
"	1913	Do.	15.	"	0 23	0 11 0	99 0	1 0	"	1 1 6	"	Mortgagee's possession to continue till payment of debt in full
"	1914	Do.	Pot No 5 of No 18	"	0 26 1/2	1 2 0	100 0	2 0	"	"	"	Mortgagee's possession to continue till payment of debt.
"	1915	Do.	Portion of 155	"	1 85	5 10 0	300 0	1 0	"	"	Mortgagee	Do. do.
"	1916	Do.	"	"	1 88	5 10 0	300 0	1 0	"	"	Mortgagor	Do. do.
"	1917	Do.	Pot No 13 of No 162	"	0 10	0 8 0	200 0	2 0	"	"	Mortgagee	Do. do.
"	"	"	" 22 of "	"	0 30	4 8 0						
				Total ..	1 0	5 0 0						
"	1918	Do.	Pot No 13 of No 162	Government	0 10	0 8 0	400 0	4 0	"	"	"	Do. do.
"	"	"	" 22 "	"	0 30	4 8 0						
				Total ..	1 0	5 0 0						
"	1919	Do.	" 27 of No. 162.	Government.	0 12 1/2	1 2 0	150 0	2 0	"	"	Mortgagor	Do. do.
"	"	"	169	"	0 15	1 8 0						
				Total ..	0 27 1/2	2 10 0						
"	1920	Do.	Portion of 8	Government.	1 23 1/2	2 8 0	400 0	4 0	"	"	Mortgagee	Do. do.
"	1921	Do.	165	"	5 29	2 8 0	100 0	2 0	"	1 9 0	"	Interest to be paid until the debt in full is liquidated.
"	"	"	34	"	0 29	1 0 0						
				Total ..	6 18	3 8 0						
"	1922	Do.	62	Government.	0 21	1 0 0	100 0	2 0	"	"	Mortgagor	Mortgagee's possession to continue till payment of debt.
"	"	"	64	"	0 21	1 0 0						
				Total ..	1 2	2 0 0						
"	1923	Do.	Pot No 13 of No. 164	Government	0 10	0 8 0	300 0	2 0	"	"	"	Do. do.
"	"	"	22	"	0 30	4 8 0						
				Total ..	1 0	5 0 0						
"	1924	Do.	Portion of 9	Government	0 13	0 8 0	100 0	5 0	"	"	Mortgagee	Do. do.
"	1925	Do.	"	"	0 18	0 8 0	35 0	5 0	"	"	"	Do. do.
"	1926	Do.	Portion of Pot No 2 of No 15	"	0 23	2 4 0	100 0	2 0	"	"	Mortgagor.	Do. do.
"	1927	Do.	Pot No 6 of No. 162	"	0 4	0 6 8	100 0	2 0	"	0 12 0	"	Interest to be paid until the debt in full is liquidated.
"	"	"	" 25 of "	"	0 10 1/2	0 12 0						
"	"	"	" 32 of "	"	0 5	0 4 0						
				Total ..	0 19 1/2	1 6 8						
"	1928	Do.	Portion of 8	Government	1 23 1/2	2 8 0	400 0	2 0	"	"	"	Mortgagee's possession to continue till payment of debt.
"	1929	Do.	56	"	2 21	2 14 0	365 0	7 0	"	"	Mortgagee.	Do. do.
"	1930	Do.	Pot No 7 of No. 103	"	1 23	2 4 0	250 0	2 0	"	"	Mortgagor	Do. do.
"	"	"	" 4 of No. 168	"	0 9	0 8 0						
				Total ..	1 32	2 12 0						

APPENDIX M—continued.

Date of transaction.	Number.	Villages	Survey Number.	Land, Infr. Government	Arable Acres.	Assessment.	Amount of debt incurred	For what term.	Land to be in whose possession	Interest payable per cent per mensem.	Government assessment to be paid by	Penalty on non-payment within date fixed, or any other condition.
1	2	3	4	5	6	7	8	9	10	11	12	13
					A g	Rs a p.	Rs. a.	Y m.		Rs a p.		
1335-36.	1031	A'vvari Khurd	94 95	Government.	0 31 2 1 2	1 4 0 1 13 0	275 0	8 9	Mortgagee.	...	Mortgagor.	Mortgagee's possession to continue till payment of debt.
				Total ...	1 33 2	3 1 0						
	1032	Do	Pot No. 1 of No. 18. 27 Pot No. 9 of No. 170	Government.	0 9 3 0 39	0 12 0 4 8 0	500 0	5 8	"	...	"	Do. do.
				Total ...	3 33	8 12 0						
	1033	Do	" 2 of No. 9	Government.	1 2	1 14 0	150 0	2 0	"	...	"	Do. do.
	1034	Do	Portion of 47	"	0 28	0 14 0	160 0	7 0	"	...	Mortgagee.	Do. do.
	1035	Do	" 103	"	4 28	7 0 0	150 0	2 0	"	...	Mortgagor.	Do. do.
	1036	Nisgudar	Pot Nos. 2 & 4 of No. 31	"	8 23	5 0 0	85 0	5 0	"	...	"	Do. do.
	1037	Do	" 7 of No. 38	"	1 26	1 0 0	23 0	2 0	"	...	"	Do. do.
			" 1 of No. 67	"	4 8	4 0 0						
			" 3 of No. 67	"	3 39	3 0 0						
			" 14 of No. 85	"	2 22	2 0 0						
	1038	Do	" 17 of No. 125	"	0 37	1 0 0	500 0	2 0	"	...	"	Do. do.
			" 125 of No. 125	"	10 15	15 0 0						
			Pot No. 3 of No. 125	"	3 22	2 8 0						
				Total ...	25 21	27 8 0						
	1039	Do	" 6 of No. 100	Government.	1 28	3 0 0	300 0	5 0	"	...	Mortgagee	Do do
			" 16 "	"	0 23	1 0 0						
				Total ..	2 11	4 0 0						
	1040	Do	" 1 of No. 60	Government.	5 30	4 0 0	40 0	1 0	"	...	Mortgagor	Do do
	1041	Do	" 73 of No. 2	"	10 0	7 0 0	100 0	1 0	"	...	"	Do. do.
			Pot No 2 of No. 126	"	6 1	8 0 0						
	1042	Do	" 5 of No. 158	"	0 21	1 0 0	100 0	5 0	"	1 9 0	"	Interest to be paid until the debt in full is liquidated.
			" 8 "	"	0 15	0 4 0						
				Total ..	6 37	9 4 0						
	1043	Do	" 5 of No. 117	Government.	2 20	2 8 6	50 0	1 0	"	1 9 0	"	Do do
			" 2 of No. 107	"	2 27	3 10 8						
	1044	Do	" 2 of No. 106	"	0 17	0 12 0	125 0	5 0	"	...	"	Mortgagee's possession to continue till payment of debt.
				Total	3 4	4 6 8						
	1045	Do	" 1 of No. 40	Government.	10 24	5 0 0	60 0	4 0	"	...	Mortgagee	Do do
			" 3 "	"	2 85	1 0 0						
				Total	13 19	6 0 0						
	1046	Do	" 16 of No. 3	Government.	2 5	1 8 0	100 0	7 0	"	...	"	Rs. 15 to be paid after nine months, after which Rs. 15 annually for five years, and Rs. 10 the sixth year
	1047	Lakhangaon	104	"	17 33	17 0 0	50 0	2 0	"	...	Mortgagor.	Mortgagee's possession to continue till payment of debt.
	1048	Do	130 132 148	"	1 0 0 12 17 17	0 2 0 3 0 0 7 8 0	275 0	2 0	"	Interest to be paid on Rs. 250-0-0 at Rs. 2-0-0 per cent per mensem	"	Mortgagee's possession to continue till payment of debt in full.
				Total	18 20	10 10 0						
	1049	Bihl	Portion of 9	Government	12 20	11 11 0	150 0	2 0	"	...	"	Mortgagee's possession to continue till payment of debt
	1050	Do	Pot No 4 of No. 130 Portion of 30	"	0 9 3 33	0 6 0 1 6 4	50 0	2 0	"	Interest to be paid on Rs. 30-0-0 at Rs. 2-1-4 per cent per mensem.	"	Mortgagee's possession to continue till payment of debt in full.
				Total	4 2	1 12 4						
	1051	Do	" 16	Government	1 3	1 4 0	99 0	2 0	Mortgagor	1 4 0	"	Interest to be paid until the debt in full is liquidated
	1052	Do	Pot No 3 of No. 109 2 of No. 110	"	3 35	1 0 0	60 0	10 0	Mortgagee.	...	Mortgagor	Mortgagee's possession to continue till payment of debt
				Total	6 0	1 4 0						

APPENDIX M—continued.

Date of transaction.	Num. br.	Villages.	Survey Number	Land, Insm or Govern- ment.	Arable Acres.	Asses- ment.	Amount of debt incurred	For what term.	Land to be in whose possession.	Interest payable per cent. per annum	Government assessment to be paid by	Penalty on non payment within days fixed, or any other condition
1	2	3	4	5	6	7	8	9	10	11	12	13
					A. g.	Rs. a. p.	Rs. a.	Y. m.		Rs. a. p.		
1885-86.	1953	Bbl ...	Portion of 24 25	Government	8 0	4 12 0	95 0	5 0	Mortgagee.	Interest to be paid on Rs. 45 0-0 at Rs. 2-1-4 per cent per men- sem	Mortgagor.	Mortgagee's possession to continue till payment of debt in full.
				Total	19 4 1/2	5 4 0						
	1954	Do. ...	124 122	Government	0 30	0 4 0	68 0	0 2	Mortgagor.	2 1 4		If the debt is not paid in full with the date fixed, the land is to be so in satisfaction.
				Total	2 40	1 1 0						
	1955	Do. ...	128	Government.	1 20	1 8 0	45 0	2 0		2 1 4		do
	1956	Do. ...	Pot No 1 of No 58		8 4	2 11 0	70 0	10 0	Mortgagee.	2 1 4	Mortgagee	Mortgagee's possession to continue till payment of debt
	1957	Do. ...	Portion of 28		3 21	1 5 0	50 0	12 0			Mortgagor.	do
	1958	Do. ...	Pot No. 8 of No. 58		3 7	1 0 0	25 0	10 0			Mortgagee.	do
	1959	Do. ...	2		18 15	7 0 0	125 0	10 0				do
	1960	Do. ...	174 189		19 0 0 24	11 0 0 12 0	450 0	5 0				do
				Total	19 24	11 12 40					Half by the mortgagor and half by the mortgagee.	do
	1961	Do. ...	29	Government.	14 30	9 0 0	200 0	9 0			Mortgagor.	do
	1962	Do. ...	14		1 29	1 12 0	90 0	7 0			Mortgagee	do
	1963	Do. ...	Pot No 3 of No. 168		1 7	1 0 0	40 0	3 0			Mortgagor	do
	1964	Do. ...	190		6 0	7 0 0	450 0	15 0		Interest to be paid on Rs. 200 at Rs 1 per cent. per men- sem.	Mortgagee.	If the debt is not paid in full with the date fixed, the land is to be so in satisfaction
	1965	Do. ...	Pot No 2 of No. 56		2 12	1 0 0	25 0	1 0			Mortgagor	Mortgagee's possession to continue till payment of debt
	1966	Do. ...	2 of No. 178		3 7 1/2	1 8 0	100 0	3 0			Mortgagee	do
	1967	Do. ...	116		3 10	1 11 0	100 0	9 0			Mortgagor	do
	1968	Do. ...	181		5 25	5 0 0	38 0	4 0		2 1 4		Interest to be paid until the debt is full is liquidated
	1969	Do. ...	Pot No. 1 of No. 133.		15 25	3 0 0	8 0	2 0	Mortgagor.	2 1 4		do
	1970	Do. ...	Portion of 128.		1 17	0 10 0	29 0	2 0		2 1 4		do
	1971	Do. ...	128		1 4	0 10 0	25 0	1 0		2 1 4		do
	1972	Do. ...	133.		3 33	1 3 0	18 0	2 0		2 1 4		do
	1973	Do. ...	11.		3 5	4 4 0	109 0	5 0	Mortgagee			Mortgagee's possession to continue till payment of debt.
	1974	Do. ...	Portion of Pot No 2 of No 93.		3 33 1 21	1 6 5 0 8 0	25 0	0 6	Mortgagor	1 9 0		Interest to be paid until the debt is full is liquidated.
				Total	5 14	1 14 5						
	1975	Do. ...	Portion of 17	Government.	1 20 1/2	1 12 0	100 0	7 0	Mortgagee.		Mortgagee	Mortgagee's possession to continue till payment of debt
	1976	Do. ...	124 122		5 8 1/2 0 25	2 3 0 0 4 0	175 0	5 0				do
				Total	5 8 1/2	2 12 0						
	1977	Váphgaon	Pot No 5 of No. 170	Government.	5 20	3 0 0	17 4	0 6	Mortgagor.	1 9 0	Mortgagor	If the debt is not paid in full with the date fixed, the land is to be sold in satisfaction
	1978	Do. ...	2 of No. 242.		4 2	2 8 0	175 0	5 0	Mortgagee		Mortgagee	Mortgagee's possession to continue till payment of debt
	1979	Do. ...	42		17 20	9 0 0	160 0	5 0				do
	1980	Do. ...	211		69 23	23 0 0	40 0	7 0			Mortgagor	If the debt is not paid within the date fixed, the land is to be sold in satisfaction.
	1981	Do. ...	Pot No 1 of No. 88		1 21	1 0 0	31 0	3 0				do
			11 of No. 70		0 20	1 0 0						do
			25 of No. 71		0 20	1 0 0						do
	1982	Do. ...	4 15		0 2 1/2 0 3	0 1 4 0 2 8	50 0	2 0				do
			Pot No 2 of No. 68		0 4	0 2 0						do
				Total	1 9 1/2	2 6 0						
	1983	Do. ...	Pot No. 1 of No. 146	Government.	14 10	13 0 0						
			4 of No. 148		1 15	2 0 0						
			8 of No. 149		3 35	3 0 0	600 0	10 0			Mortgagee	Do
			7 of No. 149		6 30	2 0 0						
			11		1 25	2 0 0						
				Total	27 38	22 2 0						

APPENDIX M—continued.

Date of trans- action	Num- ber.	Villages.	Survey Number	Land, Inam or Govern- ment.	Arable Acres.	Assess- ment.	Amount of debt incurred.	For what term.	Land to be in whose possession.	Interest payable per cent. per mensem.	Government assessment to be paid by	Penalty on non-payment within date fixed, or any other condition.
1	2	3	4	5	6	7	8	9	10	11	12	13
					A. g	Rs a. p.	Rs. a.	Y m.		Rs. a. p.		
1884	1535-86	Váphgaon	10 11 12 41	Government.	28 21 15 2 21 0 7 84	0 0 0 7 0 0 9 0 0 2 8 0	550 0	7 0	Mortgagee.	...	Mortgagee.	If the debt is not paid within the date fixed, the land is to be sold in satisfaction.
	1885	Do.	Pot No. 13 of No. 52 Portion of Pot No 2 of No 70	Government	0 15 0 19	0 12 0 1 4 0	400 0	5 0	"	"	"	Do. do.
	1886	Do.	Pot No. 13 of No 52 Portion of Pot No. 2 of No. 70	Government.	0 15 0 12	0 12 0 1 4 0	50 0	5 0	"	"	"	Do. do.
	1887	Do.	211 Pot No. 3 of No 4	Government.	69 0	22 12 0	140 0	5 0	"	"	Mortgagor	Do. do.
	1888	Do.	6 10 4 2 3	"	0 10 0 3 0 12 0 11 0 14	0 12 0 0 1 4 0 8 0 0 2 0 0 6 0	200 0	5 0	"	"	Half by the mortgagor and half by the mortgagee	Do. do.
	1889	Do.	11 6 7 8 6 12 5	Government	0 14 0 15 0 20 0 9 0 7 0 8 0 26 0 18	0 2 0 1 4 0 1 8 0 0 3 0 0 2 0 0 0 3 0 2 0 0 8 0	500 0	5 0	"	Interest to be paid on Rs 150-0-0 at 11 1 Pie per cent per mensem.	Mortgagee	If the debt is not paid in full within the date fixed, the land is to be sold in satisfaction.
	1890	Do.	2	Government.	9 30	3 8 0	50 0	8 0	"	"	Mortgagor	If the debt is not paid within the date fixed, the land is to be sold in satisfaction.
	1891	Do.	1 5 5 7 8	"	0 19 1 20 0 35 0 7 0 5	0 10 0 1 12 0 1 12 0 0 8 0 1 8 0	800 0	10 0	"	"	Mortgages.	Do. do.
	1892	Do.	9 129 130	Government.	5 0 12 30 18 5	8 0 0 16 0 0 5 0 0	300 0	1 0	Mortgagor.	1 8 0	Mortgagor.	Interest to be paid until the debt is full is liquidated.
	1893	Do.	139	Government.	6 15	2 4 0	75 0	2 0	Mortgagee.	"	"	Mortgagee's possession to continue till payment of debt.
	1894	Do.	Pot No. 1 of No 74 138	"	1 18 8 85	1 8 0 2 2 0	180 0	7 0	"	"	"	Yearly instalment for 5 years at Rs 26 and for the two following years at Rs 25, failing which the land is to be sold in satisfaction.
	1895	Dhámul	Pot No. 22 of No. 174 1 25	Government	0 8 0 20 0 6	0 2 0 0 2 0 0 4 0	50 0	3 0	"	"	"	Mortgagee's possession to continue till payment of debt.
	1896	Do.	4 2 8 14 4 3 7 13	Government.	0 14 0 10 1 29 2 7 0 7 0 11 0 11 0 36 2 1	1 12 0 0 6 0 0 10 4 0 5 4 0 2 8 0 3 4 0 0 8 0 2 8 0 5 4	100 0	3 0	"	"	Mortgagee.	If the debt is not paid within the date fixed, the land is to be sold in satisfaction.
	1897	Do.	4 11 2 8 14 3 7 13	Government.	0 18 0 11 0 10 1 29 2 7 0 7 0 11 0 36 2 1	2 8 0 0 8 4 0 6 0 0 10 0 0 5 4 0 2 8 0 0 8 0 2 8 0 5 4	100 0	3 0	"	"	"	Do. do.
	1898	Do.	109	Government.	20 26	3 12 0	100 0	0 6	Mortgagor.	2 0 0	Mortgagor	Interest to be paid until the debt is full is liquidated.

APPENDIX M—continued.

Date of transaction	Number	Villages	Survey Number	Land, Inam or Government	Arable Acres	Assessment	Amount of debt incurred	For what term	Land to be in whose possession	Interest payable per cent. per mensem	Government assessment to be paid by	Penalty on non-payment within date fixed, or any other condition.
1	2	3	4	5	6	7	8	9	10	11	12	13
					A. g.	Rs a p	Rs a.	Y m		Rs a. p		
1895-99	1999	Dhāmi	Pot No. 5 of No. 95	Government.	0 10	0 10 0	65 0	1 0	Mortgagor	2 0 0	Mortgagor	Interest to be paid until the debt is full is liquidated
			" 9 "	"	0 19	1 12 0						
			Total		0 29	2 6 0						
"	2000	Do	" 2 " 83	Government.	3 0	7 0 0	400 0	0 8	"	0 12 0	"	If the debt is not paid within the date fixed, the land is to be made over to the mortgagor, who is to enjoy the usufruct until the debt is full is liquidated.
"	2001	Do	56	"	6 85	3 0 0	7 8	0 8	"	0 8 0	"	Interest to be paid until the debt in full is liquidated
"	2002	Do.	Pot No. 1 of No. 191	"	2 4	2 0 0	400 0	6 0	Mortgagee		Mortgagee	Mortgagee's possession to continue till payment of debt
"	2003	Do.	Portion of 120	"	0 26	1 1 4	50 0	4 0	"		Mortgagor	If the debt is not paid within the date fixed, the land is to be sold in satisfaction
"	2004	Do	Pot No. 5 of No. 190	"	1 14	0 8 0	80 0	1 0	Mortgagor	1 15 3	"	Interest to be paid until the debt in full is liquidated
			" 2 " 200	"	0 24	0 6 0						
			" 7 " 195	"	0 12	0 2 0						
"	2005	Do.	" 8 " "	"	C 7 1/2	0 1 0	300 0	5 0	Mortgagee	"	Mortgagee	If the debt is not paid within the date fixed, the land is to be sold in satisfaction
			" 16 " "	"	0 17 1/2	0 4 0						
			" 10 " 207	"	0 17	1 2 0						
			" 14 " "	"	0 10 1/2	0 14 0						
			Total		2 11	2 18 0						
"	2006	Do	" 2 " 168	Government	6 3	1 8 0	50 0	6 0	"	"	"	Do do
			" 1 " 180	"	1 12	0 2 0						
			" 3 " 208	"	0 32	1 4 0						
"	2007	Do	" 4 " "	"	0 18	0 9 0	800 0	6 0	"	"	"	Do do
			" 6 " "	"	0 18	0 12 0						
			" 14 " "	"	1 0	1 10 0						
			" 8 " 209	"	0 5	0 4 0						
			" 19 " "	"	1 12	4 0 0	Total					
			" 20 " "	"	1 38	5 8 0						
"	2008	Do.	" 12 " 174	Government	0 19	0 8 0	31 0	1 0	Mortgagor	2 0 0	Mortgagor	Interest to be paid until the debt in full is liquidated
"	2009	Do.	" 16 " 91	"	3 15	2 8 0	500 0	5 0	Mortgagee		"	If the debt is not paid within the date fixed, the land is to be sold in satisfaction
"	2010	Do	" 5 " 55	"	4 86	1 0 0	80 0	6 0	"		"	Mortgagee's possession to continue till payment of debt
"	2011	Do.	" 5 " 97	"	1 2	0 4 0	100 0	1 0	Mortgagor	1 9 0	"	Interest to be paid until the debt in full is liquidated
"	2012	Do.	Portion of 3 Pot No. 1 of No. 107	"	1 0	1 12 0	300 0	4 0	"	1 9 0	"	If the debt is not paid in full within the date fixed, the land is to be sold in satisfaction
"	2013	Do.	" 5 " "	"	0 25	0 2 0	240 0	5 0	Mortgagee	"	Mortgagee	If the debt is not paid within the date fixed, the land is to be sold in satisfaction
			" 10 " "	"	1 38	0 4 0						
			" 13 " "	"	3 18	1 0 0						
			" 6 " 108	"	1 10	1 8 0						
			" 8 " "	"	1 11	2 0 0	Total					
			Total		10 0	5 2 0						
"	2014	Do.	" 3 " 82	Government.	4 6	2 8 0	100 0	4 0	"	"	Mortgagor	Do do
			" 4 " 127	"	1 11	1 2 8						
			" 7 " "	"	1 91	2 8 0						
"	2015	Do	" 9 " "	"	0 4	0 0 8	98 0	5 0	"	"	Mortgagee	Do do
			" 2 " 128	"	0 89	0 4 0						
			" 6 " "	"	1 10	0 8 0						
			" 3 " 131	"	0 35	0 5 4						
			" 1 " 144	"	6 34	2 10 8	Total					
			Total		13 4	7 7 4						
"	2016	Pārgaon, Taraf A'vsari.	Portion of 282	Government	5 30	2 10 0	175 0	5 0	"	Interest to be paid on Rs 75 at 12 annas per cent. per mensem.	"	Interest to be paid until the debt is liquidated in full.
"	2017	Do.	" 42	"	3 86	1 2 8	50 0	5 0	"	"	"	Mortgagee's possession to continue till payment of debt.
			" 49	"	4 29	1 8 0						
			Total		8 23	2 10 8						
"	2018	Do.	85	Government.	28 1 1/2	14 0 0	40 0	10 0	"	Interest to be paid on Rs 75 at Rs 1-8-0 per cent. per mensem.	"	Do do
"	2019	Do.	Portion of 93	"	8 20 1/2	5 2 0	260 0	5 0	"	"	"	Mortgagee's possession to continue till payment of debt in full
"	2020	Do.	" 93	"	6 20 1/2	6 2 0	100 0	2 0	"	"	Mortgagor	Mortgagee's possession to continue till payment of debt
"	2021	Do.	" 98	"	4 26	4 12 0	50 0	3 0	"	"	"	Do do
"	2022	Do.	" 8	"	5 36	8 12 0	58 0	1 0	Mortgagor	1 9 0	"	Interest to be paid until the debt is full is liquidated.

APPENDIX M—continued.

Date of transaction	Number.	Villages.	Survey Number.	Land, Inam or Government.	Arable Acres.	Assessment.	Amount of debt incurred.	For what term.	Land to be in whose possession	Interest payable per cent. per mensem.	Government assessment to be paid by	Penalty on non-payment within date fixed, or any other condition.
1	2	3	4	5	6	7	8	9	10	11	12	13
					A. G.	Rs. a. p.	Rs. a. p.	Y. m.		Rs. a. p.		
1885-86	2028	Pargaon, Tarat	Portion of 10	Government.	1 3/4	1 4 6	40 0	5 0	Mortgagee.	..	Mortgagor.	Mortgagee's possession to continue till payment of debt.
"	2024	Do.	258	"	11 18	5 8 0	80 0	10 0	"	..	"	Do.
"	2026	Do.	44	"	2 7	1 14 0	40 0	5 0	"	..	"	Do.
"	2026	Do.	183	"	4 26	1 0 0	40 0	3 0	"	..	"	Do.
			184	"	8 7	1 11 4			"	..	"	Do.
				Total	12 83	2 14 4						
"	2027	Do.	Portion of 160	Government.	4 1	2 0 0	160 0	6 0	"	..	Mortgagor.	Do.
"	2028	Do.	186	"	11 25	2 8 0	100 0	3 0	"	..	"	Do.
"	2029	Do.	142	"	2 25 1/2	0 15 0	125 0	5 0	"	..	Mortgagee	Do.
			145	"	2 30	1 2 6			"	..	"	Do.
				Total	5 15 1/2	2 1 6						
"	2030	Do.	84	Government	6 5 1/2	3 3 0	70 0	3 0	"	..	Mortgagor	Do.
"	2031	Do.	Portion of 140	"	6 11	2 0 0	300 0	7 0	"	..	"	Do.
"	2032	Do.	141	"	2 11	0 8 3	40 0	5 0	"	..	"	Do.
"	2033	Do.	Portion of 145	"	2 9	0 14 0	40 0	3 0	"	..	"	Do.
"	2034	Do.	181	"	8 6 1/2	1 0 0	45 0	5 0	"	..	Mortgagee	Do.
"	2035	Do.	75	"	1 5	0 6 6	60 0	3 0	"	..	Mortgagor.	Do.
			189	"	2 18	1 0 0			"	..	"	Do.
				Total	3 28	1 6 6						
"	2036	Do.	Portion of 140	Government.	6 11	2 0 0	100 0	1 0	"	..	"	Do.
"	2037	Do.	175	"	1 17	0 6 0	50 0	6 0	"	..	Mortgagee	Do.
"	2037	Do.	183	"	2 11	0 8 0	50 0	6 0	"	..	"	Do.
			184	"	2 8	0 14 0			"	..	"	Do.
				Total	5 34	1 12 0						
"	2038	Do.	Portion of 109	Government.	3 21	3 5 4	25 0	5 0	"	..	"	Do.
"	2039	Do.	56	"	4 34	1 5 4	100 0	2 0	"	..	Mortgagor.	Do.
			44	"	1 6	0 8 9			"	..	"	Do.
				Total	6 0	1 14 1						
"	2040	Do.	Portion of 44	Government.	3 18	1 10 3	50 0	2 0	"	..	Mortgagee	Do.
"	2041	Do.	83	"	1 14	0 6 3	20 0	2 0	"	..	Mortgagor	Do.
"	2042	Do.	91	"	1 14	1 0 6	20 0	0 8	"	..	"	Do.
"	2043	Do.	Portion of 192	"	11 31	3 0 0	90 0	1 0	Mortgagor	1 0 0	"	Interest to be paid until the debt in full is liquidated.
"	2044	Do.	"	"	11 31	3 0 0	50 0	1 0	"	1 0 0	"	If the debt is not paid in full within the date fixed, the land is to be made over to the mortgagee, who is to enjoy the usufruct until the debt is liquidated.
"	2045	A'mbegaon	20	"	9 33	5 0 0	800 0	15 0	Mortgagee.	Interest to be paid on Rs 100-0-0 at Rs 1-9-0 per cent per mensem.	"	Mortgagee's possession to continue till payment of debt in full.
"	2046	Do.	74	"	18 36	7 0 0	400 0	1 0	"	..	"	Mortgagee's possession to continue till payment of debt.
"	2047	Do.	98	"	1 15	1 0 0	30 0	1 0	Mortgagor	3 2 0	"	If the debt is not paid in full within the date fixed, the land is to be sold in satisfaction.
			109	"	0 19	0 8 0			"	..	"	
				Total	1 34	1 8 0						
"	2048	Kondhra	31	Government.	22 11	3 0 0	25 0	2 0	Mortgagee.	..	"	Mortgagee's possession to continue till payment of debt.
"	2049	Do	59	"	9 33	2 0 0	50 0	5 0	"	..	"	Do.
"	2050	Kolatvada	39	"	2 80	1 10 0	40 0	1 0	"	..	"	Do.
"	2051	Do	Portion of 84	"	1 10	1 6 0	50 0	5 0	"	..	"	Do.
"	2052	Pokhri	128	"	3 27	0 4 0	13 0	1 0	"	..	"	Do.
"	2053	Do.	23	"	2 2 1/2	0 10 0	80 0	6 0	"	..	"	Do.
			201	"	3 21 1/2	0 8 0			"	..	"	
			208	"	1 32 1/2	0 4 0			"	..	"	
				Total	12 86 1/2	1 6 0						
"	2054	Do.	Portion of 79	Government.	6 11	0 14 0	50 0	2 0	"	..	"	Do.
"	2055	Najpur	102	"	7 39	1 0 0	15 0	1 0	"	..	"	Do.
"	2056	Tupad	39	"	4 18	0 13 0	15 0	1 0	"	..	"	Do.
			6	"	0 31	0 13 0			"	..	"	
"	2557	Kalambai	Portion of 30	"	3 2	1 1 0	15 0	0 6	"	..	"	Do.
			"	"	2 20	0 6 0			"	..	"	
			"	"	0 23	0 2 0			"	..	"	
				Total	6 35	2 6 0						
"	2058	Terungan	10	Government.	10 35	1 0 0	75 0	3 0	"	..	Mortgagee	Do.
"	2059	Do	Portion of 22	"	14 12	1 8 0	30 0	3 0	"	..	"	Do.
"	2060	Kushera Kd.	38	"	1 20	0 13 0	27 0	2 0	"	..	Mortgagor	Do.
"	2061	Do.	Portion of 16	"	1 6 1/2	1 12 0	170 0	10 6	Mortgagor	..	"	Yearly instalment of Rs. 17
"	2062	Malin	5	"	2 2 1/2	2 0 0	87 0	4 0	Mortgagee	..	"	Mortgagee's possession to continue till payment of debt.
"	2063	Do	218	"	1 30	2 0 0	240 0	12 0	"	..	"	Do.
"	2064	Phulavda	193	"	13 10	5 0 0	80 0	2 0	"	..	"	If the debt is not paid within the date fixed, the land is to be sold in satisfaction.
"	2065	Do.	31	"	3 34	5 3 0	20 0	1 0	"	..	"	Do.
"	2066	Do.	Portion of 70	"	8 13	3 8 0	250 0	5 0	"	..	"	Do.
			71	"	2 5	2 0 0			"	..	"	
				Total	10 18	5 8 0						

APPENDIX M—continued.

Date of transaction	Num-ber.	Villages.	Survey Number	Land, Instr or Govern-ment.	Arable Acres.	Asses-ment.	Amount of debt incurred.	For what term.	Land to be in whose possession.	Interest payable per cent. per mensem.	Government assessments to be paid by	Penalty on non-payment within date fixed, or any other condition.
1	2	3	4	5	6	7	8	9	10	11	12	13
					A. g	Rs a. p	Rs a	Y. m		Rs. a. p.		
1885-86	2067	Phularda	Portion of 177 178	Government	3 3 1 39	1 10 0 1 9 0	100 0	1 0	Mortgagor.	1 0 0	Mortgagor.	Interest to be paid until the debt in full is liquidated.
				Total	5 3	3 3 0						
	2068	Do.	157 158 159	Government	0 36 0 17 0 30	0 5 0 0 3 0 0 3 0	50 0	1 0	"	1 4 0	"	Do. do.
				Total	2 3	0 11 0						
	2069	Do.	70 71	Government	8 13 3 5	3 8 0 2 8 0	120 0	2 0	"	1 4 0	"	Do. do.
				Total	10 18	6 0 0						
	2070	Do.	141	Government	16 11	5 0 0	100 0	5 0	Mortgagee		"	Mortgagee's possession to continue till payment of debt.
	2071	Do.	Portion of 100 80	"	0 2 0 15	0 1 0 0 8 0	100 0	5 0	"		"	Do. do.
				Total	0 17	0 9 0						
	2072	Do.	61	Government	2 22	0 14 0	50 0	2 0	"		"	Do. do.
	2073	Ghoda	1	"	4 38	4 0 0	150 0	2 0	"		Mortgagee.	Do. do.
	2074	Do.	Portion of 229	"	3 28	5 1 4	400 0	4 0	"		"	Do. do.
	2075	Do.	855	"	19 0	5 0 0	30 0	2 0	"		"	Do. do.
	2076	Do.	14	"	0 8	0 6 0	25 0	2 0	"		"	Do. do.
	2077	Do.	176	"	2 14	0 14 0	165 0	10 0	"		"	Do. do.
	2078	Do.	54	"	0 14	0 8 0	100 0	5 0	"		"	Do. do.
			88	Total	0 38	0 13 0						
				Total	1 12	1 3 0						
	2079	Do.	Portion of 143	Government	0 18	0 10 0	40 0	0 8	"		"	Do. do.
	2080	Do.	28	"	4 17	2 11 0	100 0	1 0	"		"	Do. do.
	2081	Do.	Portion of 26	"	1 6	1 10 0	400 0	4 0	"		"	Do. do.
			9	Total	0 2	0 2 0						
				Total	1 7	1 12 0						
	2082	Do.	29	Government	2 15	1 13 0	175 0	5 0	"		"	Do. do.
	2083	Do.	487	"	1 0	1 8 0	138 0	1 0	"		"	Do. do.
	2084	Do.	143	"	0 20	0 8 0	75 0	5 0	"		"	Do. do.
	2085	Do.	378	"	1 38	1 10 0	100 0	2 0	"		"	Do. do.
			379	Total	1 10	0 10 0						
				Total	3 3	2 4 0						
	2086	Do.	38	Government	0 29	0 6 0	95 0	1 0	"		"	Do. do.
	2087	Do.	23	"	0 18	0 7 6	100 0	1 6	"		"	Do. do.
	2088	Do.	87	"	3 8	3 8 0	200 0	2 0	"		"	Do. do.
	2089	Do.	1	"	0 26	2 9 0	50 0	1 0	"		"	Do. do.
	2090	Do.	120	"	0 23	1 10 0	125 0	1 0	"		"	Do. do.
	2091	Do.	92	"	0 4	0 1 0	50 0	5 0	"		"	Do. do.
	2092	Do.	254	"	2 3	8 0 0	100 0	1 0	"		"	Do. do.
			413	"	0 14	0 3 9						
			414	"	0 7	0 2 6						
	2093	Do.	415	"	0 5	0 3 6	100 0	2 0	"		"	Do. do.
			421	"	0 5	0 1 6						
			422	"	0 4	0 1 0						
				Total	0 35	0 11 6						
	2094	Do.	270	Government	1 11	0 4 8	25 0	4 0	"		"	Do. do.
	2095	Do.	454	"	5 18	4 4 0	200 0	3 0	"		"	Do. do.
	2096	Do.	85	"	0 89	1 5 0	100 0	2 0	"		"	Do. do.
	2097	Do.	490	"	0 26	1 8 0	250 0	5 0	"		"	Do. do.
	2098	Do.	374	"	2 8	1 0 0	100 0	5 0	"		"	Do. do.
			401	"	0 12	0 10 0						
			402	"	0 16	0 10 6						
			403	"	0 19	0 6 6						
	2099	Do.	404	"	0 15	0 5 6	175 0	3 0	"		"	Do. do.
			405	"	0 23	0 8 6						
			406	"	0 21	0 14 6						
			408	"	0 7	0 3 6						
			807	"	4 3	3 0 0						
				Total	6 36	6 11 0						
	2100	Do.	277	Government	2 29	2 3 0	100 0	3 0	"		"	Do. do.
			2	"	1 7	0 15 0						
	2101	Do.	3	"	0 21	1 10 0	200 0	10 0	"		"	Do. do.
			2	"	0 18	0 10 0						
				Total	2 6	3 3 0						
	2102	Do.	176	Government	0 15	0 3 0	27 0	4 0	"		"	Do. do.
	2103	Do.	415	"	0 25	0 15 0	100 0	5 0	"		"	Do. do.
	2104	Do.	57	"	1 1	0 6 0	40 0	0 2	"		"	Do. do.
	2105	Do.	139	"	0 37	1 1 3	250 0	5 0	"		"	Do. do.
	2106	Do.	403	"	2 0	0 8 0	140 0	3 0	"		"	Do. do.
	2107	Do.	129	"	1 16	1 8 0	100 0	2 0	"		Mortgagee.	Do. do.
	2108	Do.	480	"	1 10	1 9 6	300 0	3 0	"		"	Do. do.
	2109	Do.	Portion of 415 414	"	0 35 1 14	1 8 0 1 3 0	200 0	3 0	"		"	Do. do.
			413	"	2 18	1 3 0						
				Total	4 27	3 12 0						
	2110	Do.	121	Government	1 7	4 3 6	650 0	7 0	"		Mortgagor	Do. do.
	2111	Do.	240	"	0 32	1 3 0	500 0	7 0	"		"	Do. do.
			121	"	0 5	0 6 10						
				Total	0 87	1 9 10						

APPENDIX M—continued.

Date of transaction.	Number.	Village.	Survey Number.	Land, Inám or Government.	Arable Acres.	Assessment.	Amount of debt incurred.	For what term.	Land to be in whose possession.	Interest payable per cent. per mensem.	Government assessment to be paid by	Penalty on non-payment within date fixed, or any other condition.
1	2	3	4	5	6	7	8	9	10	11	12	13
					A. g.	Rs. a. p.	Rs. a.	Y. m.		Rs. a. p.		
685-66	2112	Ghoda ...	Portion of 120	Government	0 5	0 3 0	50 0	5 0	Mortgagee	..	Mortgagor.	Mortgagee's possession to continue till payment of debt.
"	2113	Do.	"	"	0 29	2 2 0	350 0	5 0	"	"	"	Do. do.
"	2114	Do.	"	"	1 0	0 8 0	50 0	2 0	"	"	Mortgagor.	Do. do.
"	2115	Do.	"	"	3 2	8 10 0	100 0	2 0	"	"	Mortgagor.	Do. do.
"	2116	Do.	"	"	1 29 1/2	1 2 6	100 0	10 0	"	"	"	Do. do.
"	2117	Do.	"	"	1 2	1 8 0	50 0	1 0	"	"	"	Do. do.
"	2118	Do.	"	"	2 35	1 8 0	128 0	5 0	"	"	"	Do. do.
"	2119	Do.	"	"	1 10	1 12 0	50 0	4 0	"	"	"	Do. do.
"	2120	Do.	"	"	1 10	3 11 6	200 0	4 0	"	"	"	Do. do.
"	2121	Do.	"	"	1 10 1/2	1 2 0	150 0	1 0	"	"	"	Do. do.
"	2122	Do.	"	"	1 35	1 14 0	400 0	1 0	"	"	"	Do. do.
				Total	2 39	2 9 0						
"	2123	Do.	"	228 Government	3 2	2 0 0	168 0	3 0	"	"	"	Do. do.
"	2124	Do.	"	142 "	1 5	1 8 0	100 0	5 0	"	"	"	Do. do.
"	2125	Do.	"	98 "	0 20	0 5 0	550 0	10 0	"	"	Mortgagee	Do. do.
				Total	5 16	2 13 0						
"	2126	Do.	"	129 Government	2 26	2 9 0	80 0	1 0	"	"	Mortgagor	Do. do.
"	2127	Do.	"	157 "	1 24	1 8 6	100 0	3 0	"	"	"	Do. do.
"	2128	Do.	"	20 "	1 20	4 6 6	300 0	3 0	Mortgagor	1 0 0	"	Interest to be paid until the debt in full is liquidated
"	2129	Do.	"	115 "	0 8 1/2	0 2 0	200 0	2 0	"	1 0 0	"	Do. do.
"				118 "	0 3 1/2	0 5 0						
				Total	0 7	0 7 0						
"	2130	Supedhar	"	7 Government	1 28	2 9 9	40 0	1 0	Mortgagee	..	"	Mortgagee's possession to continue till payment of debt.
"	2131	Do.	"	7 "	1 15 1/2	2 0 0	60 0	2 0	"	"	"	Do. do.
"	2132	Máhalunga, Taraf Ghoda	"	8 "	1 5	1 14 4	250 0	3 0	"	"	"	Do. do.
"	2133	Gangapur Khurd	"	4 "	3 21	1 18 0	75 0	2 0	"	"	"	Do. do.
"	2134	Do.	"	10 "	2 19	2 0 0	50 0	2 0	"	"	"	Do. do.
"	2135	Do.	"	8 "	3 7	1 10 0	55 0	3 0	"	"	"	Do. do.
"	2136	Chincholi	"	42 "	1 23	1 6 0	150 0	5 0	"	"	Mortgagee	Do. do.
"	2137	Do.	"	59 "	1 36	2 5 0	100 0	1 0	"	"	"	Do. do.
"	2138	Do.	"	58 "	0 15	0 4 0	25 0	1 0	"	"	Mortgagor	Do. do.
"	2139	Do.	"	58 "	0 15	0 10 0	45 0	3 0	"	"	"	Do. do.
"	2140	Do.	"	56 "	0 16 1/2	0 8 0	27 0	0 4	"	"	"	Do. do.
"	2141	Do.	"	1 "	1 32	2 0 0	200 0	3 0	"	"	Mortgagee	Do. do.
"	2142	Do.	"	1 "	0 14	0 6 6	100 0	2 0	"	"	"	Do. do.
"	2143	Do.	"	56 "	0 16 1/2	0 8 0	100 0	1 0	"	"	Mortgagor	Do. do.
"	2144	Do.	"	56 "	1 18	0 13 0	140 0	2 0	"	"	Mortgagee	Do. do.
"	2145	Do.	"	58 "	0 38	1 0 0			"	"	"	Do. do.
"				58 "	0 22	0 14 0	300 0	1 0	"	"	Mortgagor	Do. do.
"				59 "	0 38	1 8 0			"	"	"	Do. do.
				Total	2 18	3 1 0						
"	2146	Sáí	"	82 Government	3 30	1 8 0	50 0	1 0	"	"	"	Do. do.
"	2147	Do.	"	17 "	1 5	0 12 0	50 0	5 0	"	"	"	Do. do.
"	2148	Do.	"	169 "	3 25	2 1 6	50 0	2 0	"	"	"	Do. do.
"	2149	Do.	"	164 "	5 11 1/2	2 9 6	200 0	3 0	"	"	"	Do. do.
"	2150	Do.	"	6 "	3 26	2 4 0	200 0	2 0	"	"	"	Do. do.
"				169 "	2 24	1 8 8			"	"	"	Do. do.
"	2151	Do.	"	180 "	1 5	1 5 0	175 0	5 0	"	"	"	Do. do.
				Total	3 7 1/2	2 18 8						
"	2152	Pumpalgaon, Taraf Ghoda	"	21 Government	3 36	3 12 0	28 0	4 0	"	"	"	Do. do.
"				59 Inám	19 10	15 0 0			"	"	"	
"				71 "	104 18	61 0 0			"	"	"	
"				73 "	122 18	71 0 0			"	"	"	
"				93 "	30 38	10 0 0			"	"	"	
"	2153	Do.	Portion of 94	"	20 23	8 0 0			"	"	"	
"				95 "	24 38	25 3 0	800 0	0 5	"	"	"	Do. do.
"				102 "	40 17	24 0 0			"	"	"	
"				120 "	29 0	9 0 0			"	"	"	
"				122 "	59 17	18 0 0			"	"	"	
"				124 "	34 2	9 0 0			"	"	"	
"				Portion of 149	7 0	8 0 0			"	"	"	
				Total	482 16	256 8 0						
"	2154	Do.	"	130 Inám	3 0 1/2	1 4 0	40 0	2 0	"	"	"	Do. do.
"	2155	Do.	"	12 "	1 30 1/2	2 8 6	150 0	3 0	"	"	"	Do. do.
"				12 "	1 2	1 10 8			"	"	"	
"				28 "	0 11	0 8 0			"	"	"	
"	2156	Do.	"	31 "	0 8	0 6 6	800 0	5 0	"	"	"	Do. do.
"				43 "	1 0	1 18 4			"	"	"	
				Total	2 21	4 5 6						
"	2157	Do.	"	3 Government	0 1	0 1 0	50 0	2 0	"	"	"	Do. do.
"				8 "	0 2	0 1 0			"	"	"	
				Total	0 3	0 2 0						
"	2158	Do.	"	13 Government	0 34	0 2 0	60 0	5 0	"	"	"	Do. do.
"				141 "	0 12	0 10 0			"	"	"	
"				142 "	0 8	0 2 8			"	"	"	
				Total	1 0	0 14 6						

APPENDIX M—continued.

Date of transaction.	Number	Villages.	Survey Number.	Land, Inam or Government.	Arable Acres.	Assessment.	Amount of debt incurred.	For what term.	Land to be in whose possession.	Interest payable per cent per mensem.	Government assessment to be paid by	Penalty on non-payment within date fixed, or any other condition
1	2	3	4	5	6	7	8	9	10	11	12	13
					A g.	Rs. a p.	Rs. a.	Y. m.		Rs. a. p.		
1836-36	2169	Pimpalgao	Portion of 10	Government.	11 12	9 0 0	75 0	3 0	Mortgagee.	..	Mortgagor.	Mortgagee's possession to continue till payment of debt.
"	2160	Do.	" 5	"	8 26	3 10 0	134 0	3 0	"	"	"	Do. do.
"	2161	Do.	" 13	"	1 20	2 0 0	140 0	4 0	"	"	"	Do. do.
"	2161	Do.	" 141	"	0 7	0 6 4			"	"	"	Do. do.
				Total ..	1 27	2 6 4						
"	2103	Dimbha Khurd	" 36	Government	0 44	0 2 0	80 0	4 0	"	"	"	Do. do.
"	2163	Mápoli	Portion of 23	"	10 23	3 4 0	100 0	9 0	"	Interest to be paid on Rs. 50 at Rs. 2 per cent. per mensem	"	Mortgagee's possession to continue till payment of debt in full.
"	2164	Kánsa	Portion of 37	Government.	2 13	1 0 0	50 0	5 0	"	"	"	Mortgagee's possession to continue till payment of debt.
"	2165	Do.	" 19	"	3 19	4 0 0	50 0	3 0	"	"	"	Do. do.
"	2166	Do.	Portion of 37	"	7 14	3 10 0	150 0	5 0	"	"	"	Do. do.
"	2167	Do.	" 64	"	2 36	1 15 0	165 0	4 0	"	"	"	Do. do.
"	2168	Do.	Portion of 42	"	1 4	0 6 0	50 0	6 0	"	"	"	Do. do.
"	2169	Do.	" 36	Government.	0 14	0 6 0			"	"	"	Do. do.
"	2170	Gangapur Budruk	" 67	"	1 28	0 12 0			"	"	"	Do. do.
"	2171	Do.	" 1	"	6 5	3 11 0	100 0	10 0	"	"	"	Do. do.
"	2172	Do.	Portion of 75	"	3 37	2 10 6	40 0	1 0	"	"	"	Do. do.
"	2172	Do.	" 76	"	10 12	11 11 0	100 0	1 6	"	"	"	Do. do.
"	2173	Do.	Portion of 76	"	14 1	9 0 0	200 0	5 0	"	"	"	Do. do.
"	2174	A'mbád	Pot No. 1 of No 54	Government	1 92	1 15 4			"	"	"	Do. do.
"	2175	Borchar	" 97	"	15 10	10 15 4			"	"	"	Do. do.
"	2176	Do.	" 69	"	2 13	1 8 0	140 0	5 0	"	"	"	Do. do.
"	2177	Do.	Portion of 103	"	4 31	5 6 8			"	"	"	Do. do.
"	2178	Do.	" 336	Government.	0 18	0 11 0	20 0	3 0	"	"	"	Do. do.
"	2179	Do.	" 174	"	10 30	3 2 0	106 0	9 0	"	"	"	Do. do.
"	2180	Do.	Pot Nos 1 and 2 of No 319	"	8 0	2 0 0	32 0	8 0	"	"	"	Do. do.
"	2181	Do.	Portion of 95	"	3 29	0 12 0	50 0	10 0	"	"	"	Do. do.
"	2182	Do.	" 5	"	0 12	0 2 6			"	"	"	Do. do.
"	2182	Do.	" 339	"	4 1	0 14 6			"	"	"	Do. do.
"	2183	Do.	" 64	Government.	4 4	3 0 0	300 0	2 0	"	"	"	Do. do.
"	2183	Do.	" 164	"	7 7	1 8 0	40 0	10 0	"	"	"	Do. do.
"	2184	Sinoh	" 212	Government.	0 11	0 6 0	37 0	2 0	"	"	"	Do. do.
"	2185	Do.	" 53	"	0 8	0 4 0	21 0	3 0	"	"	"	Do. do.
"	2186	Do.	" 23	"	0 5	0 3 0	50 0	5 0	"	"	"	Do. do.
"	2187	Do.	" 237	"	1 20	0 7 0			"	"	"	Do. do.
"	2188	Do.	" 44	"	1 15	0 4 0			"	"	"	Do. do.
"	2189	Do.	" 6	"	1 15	0 4 0			"	"	"	Do. do.
"	2190	Dimbha Budruk	" 30	"	1 20	0 7 0			"	"	"	Do. do.
"	2191	Do.	" 20	"	1 20	0 7 0			"	"	"	Do. do.
"	2192	A'modi	" 74	"	1 12	0 10 0	50 0	4 0	"	"	"	Do. do.
"	2193	Do.	Portion of 176	"	2 10	0 6 0			"	"	"	Do. do.
"	2194	Do.	" 133	"	3 22	1 0 0			"	"	"	Do. do.
"	2194	Do.	Portion of 136	"	0 12	0 4 6	30 0	4 0	"	"	"	Do. do.
"	2195	Do.	" 162	Government.	0 12	0 4 6	30 0	4 0	"	"	"	Do. do.
"	2196	Do.	" 196	"	1 2	1 0 0	100 0	5 0	"	"	"	Do. do.
"	2197	Do.	" 177	"	1 2	1 0 0	100 0	5 0	"	"	"	Do. do.
"	2198	Do.	" 42	"	20 0	2 0 0	59 8	0 10	"	"	"	Do. do.
"	2199	Do.	" 159	"	3 0	0 14 0	100 0	4 0	"	"	"	Do. do.
"	2200	Do.	" 192	"	2 10	1 3 8	45 0	1 0	"	"	"	Do. do.
"	2201	Do.	" 2	"	2 15	2 0 0	300 0	5 0	"	"	"	Do. do.
"	2201	Do.	" 151	"	0 10	0 6 0	100 0	3 0	"	"	"	Do. do.
"	2201	Do.	" 145	"	0 10	0 6 0	100 0	3 0	"	"	"	Do. do.
"	2202	Do.	" 182	Government.	2 90	0 9 0	60 0	3 0	"	"	"	Do. do.
"	2203	Do.	" 196	"	0 30	0 9 0	60 0	3 0	"	"	"	Do. do.
"	2204	Do.	" 177	"	16 24	10 2 0	60 0	5 0	"	"	"	Do. do.
"	2205	Do.	" 42	"	1 80	1 8 0	100 0	2 0	"	"	"	Do. do.
"	2206	Do.	" 129	"	5 31	3 0 0	80 0	1 0	"	"	"	Do. do.
"	2207	Do.	" 38	"	1 16	2 1 0	50 0	5 0	"	1 9 0	"	Do. do.
"	2208	Do.	" 64	"	8 13	3 2 0	100 0	5 0	"	"	"	Do. do.
"	2209	Do.	" 42	"	2 27	6 4 0			"	"	"	Do. do.
"	2210	Do.	Portion of 14	"	10 29	9 7 0			"	"	"	Do. do.
"	2211	Do.	Pot No 1 of No 64	"	0 15	0 6 0	50 0	3 0	"	"	"	Do. do.
"	2211	Do.	Portion of 78	"	0 30	0 9 0	60 0	3 0	"	"	"	Do. do.
"	2211	Do.	" 24	"	3 13	2 12 0	41 0	8 0	"	"	"	Do. do.
"	2211	Do.	" 129	"	19 18	7 8 0	30 0	1 0	"	"	"	Do. do.
"	2211	Do.	" 38	"	0 38	1 0 0	100 0	1 0	"	"	"	Do. do.
"	2211	Do.	" 64	"	11 1	11 8 0	275 0	4 0	"	"	"	Do. do.
"	2211	Do.	" 42	"	0 13	1 0 0	50 0	1 0	"	"	"	Do. do.
"	2211	Do.	" 64	"	0 3	0 3 0	16 0	1 0	"	"	"	Do. do.
"	2211	Do.	" 64	"	0 19	1 6 8	100 0	1 0	"	"	"	Do. do.
"	2211	Do.	" 78	"	1 27	1 3 0	100 0	2 0	"	"	"	Do. do.

APPENDIX M—continued.

Date of survey & No.	Num- ber.	Villages.	Survey Number.	Land, Inam or Government.	Arable Acres.	Asses- ment.	Amount of debt incurred.	For what term.	Land to be in whose possession.	Interest payable per cent per mensem.	Government assessment to be paid by	Penalty on non-payment within date fixed, or any other condition.
1	2	3	4	5	6	7	8	9	10	11	12	13
					A. g.	Rs. a. p.	Rs. a.	Y. m.		Rs. a. p.		
1886-88	2212	Mahalinga..	Portion of 8	Government..	0 4	0 4 0	100 0	4 0	Mortgagee.	..	Mortgagor.	Mortgagee's possession to continue till payment of debt.
			" 9	" ..	0 43	0 12 0						
			" 10	" ..	0 64	0 3 0						
			" 30	" ..	0 2	0 2 0						
			Total		0 17 1/2	1 5 0						
	2213	Do.	" 62	Government..	0 25	0 10 0	50 0	3 0	"	"	"	Do.
	2214	Do.	" 120	" ..	8 20 1/2	4 12 0	25 0	4 0	"	"	"	Do.
			Pot No. 1 of	" ..	0 4	0 2 0			"	"	"	Do.
			No. 203	" ..					"	"	"	Do.
	2215	Do.	" No. 8 of	" ..	0 17	0 4 0	100 0	0 4	"	"	Mortgagee.	Do.
			No. 204	" ..					"	"	"	Do.
			" No. 12 of	" ..	0 20	0 10 0			"	"	"	Do.
			No. 204	" ..					"	"	"	Do.
			Total		1 1	1 0 0						
	2216	Do.	Portion of 79	Government..	2 6	2 12 0	100 0	3 0	"	"	Mortgagor.	Do.
	2217	Do.	" 7	" ..	4 7	3 7 0	50 0	3 0	"	"	"	Do.
			" 8	" ..	0 8	0 12 0						
			" 9	" ..	0 4	0 12 0						
			Total		4 19	4 15 0						
	2218	Do.	" 187	Government	8 5	7 11 0	330 0	3 0	"	"	"	Do.
			" 8	" ..	0 18	1 11 0			"	"	"	Do.
			" 9	" ..	0 11	1 11 0			"	"	"	Do.
	2219	Do.	" 10	" ..	0 15	0 9 0	80 0	7 6	"	"	Mortgagee.	Do.
			" 11	" ..	0 7	0 2 0			"	"	"	Do.
			" 30	" ..	0 4	0 7 0			"	"	"	Do.
			Total		1 10	4 2 0						
	2220	Do.	" 8	Government	0 5	0 11 6	100 0	4 0	"	"	Mortgagor.	Do.
			" 9	" ..	0 4 1/2	0 11 0			"	"	"	Do.
			Total		0 9 1/2	1 6 6						
	2221	Do.	" 79	Government.	5 14	4 10 0	200 0	2 0	"	"	Mortgagee.	Do.
	2222	Do.	" 64	" ..	0 13	1 9 0	75 0	2 0	"	"	Mortgagor.	Do.
	2223	Do.	Pot No. 1 of	" ..	0 29	0 6 0	100 0	5 0	"	"	Mortgagee.	Do.
			No. 64	" ..					"	"	"	Do.
	2224	Do.	Portion of 82	" ..	4 8	4 3 0	100 0	1 0	"	"	Mortgagor.	Do.
			Pot No 10 of	" ..	0 4	0 2 0			"	"	"	Do.
			No. 13	" ..					"	"	"	Do.
			" No. 2 of	" ..	0 21	0 2 0			"	"	"	Do.
			No. 15	" ..					"	"	"	Do.
	2225	Do.	Portion of Pot	" ..	0 13	1 0 0	250 0	5 0	"	"	Mortgagee.	Do.
			No. 7 of No.	" ..					"	"	"	Do.
			16	" ..					"	"	"	Do.
			Portion of Pot	" ..	0 5	0 1 0			"	"	"	Do.
			No. 20 of No.	" ..					"	"	"	Do.
			16.	" ..					"	"	"	Do.
			Total		1 3	1 5 0						
	2226	Do.	Portion of 48	Government	1 0	1 6 0	200 0	1 6	"	"	Mortgagor.	Do.
	2227	Do.	" 64	" ..	0 83	2 12 0	100 0	2 0	"	"	Mortgagee.	Do.
			Pot No. 8 of	" ..	0 15	0 8 0			"	"	"	Do.
			No. 203	" ..					"	"	"	Do.
			" 8	" ..	1 24	1 8 0			"	"	"	Do.
			" 10	" ..	1 17	1 0 0			"	"	"	Do.
			" 13	" ..	0 11	0 2 0	500 0	1 0	"	"	Mortgagor.	Do.
	2228	Do.	Pot No. 1 of	" ..	4 12	3 0 0			"	"	"	Do.
			No. 204	" ..					"	"	"	Do.
			" 8	" ..	0 17	0 4 0			"	"	"	Do.
			" 12	" ..	2 0	2 3 0			"	"	"	Do.
			Total		10 16	8 14 0						
	2229	Národí ..	Portion of 56	Government	13 1	14 11 0	225 0	10 0	"	"	Mortgagee.	Do.
	2230	Do.	" 27	" ..	10 8	13 5 0	180 0	7 0	"	"	"	Do.
			" 35	" ..	3 2	2 8 0			"	"	"	Do.
			Total		13 10	15 13 0						
	2231	Do.	Portion of 11	Government..	0 4	0 8 0	40 0	2 0	"	"	Mortgagor.	Do.
	2232	Do.	" 92	" ..	0 7	0 8 0	30 0	3 0	"	"	"	Do.
	2233	Do.	" 72	" ..	0 20	1 2 0	100 0	3 9	"	"	Mortgagee.	Do.
	2234	Do.	" 36	" ..	0 27	0 10 0	100 0	2 0	"	"	Mortgagor.	Do.
			" 48	" ..	0 14	0 2 0			"	"	"	Do.
			Total		1 1	0 12 0						
	2235	Do.	" 68	Government	1 15	2 0 0	200 0	5 0	"	"	"	Do.
	2236	Do.	" 77	" ..	0 29	0 14 0	50 0	5 0	"	"	"	Do.
	2237	Do.	" 54	" ..	1 0	1 2 0	50 0	1 0	"	"	"	Do.
	2238	Do.	" 69	" ..	0 11	1 0 0	80 0	1 0	"	"	"	Do.
	2239	Do.	" 3	" ..	3 3	3 12 0	100 0	1 0	"	"	Mortgagee.	Do.
	2240	Do.	Pot No 10 of	" ..	0 16	1 8 0	75 0	1 0	"	"	Mortgagor.	Do.
			No. 32	" ..					"	"	"	Do.
	2241	Do.	Portion of 64	" ..	0 10	0 3 0	60 0	2 0	"	"	"	Do.
	2242	Do.	" 82	" ..	0 21	0 8 9	100 0	3 0	"	"	"	Do.
			" 83	" ..	0 6	0 3 3			"	"	"	Do.
			" 64	" ..	0 6	0 8 0			"	"	"	Do.
			Total		0 83	0 15 0						
	2243	Do.	Pot No. 6 of	Government	5 0	0 10 0	50 0	2 0	"	"	"	Do.
			No 91	" ..					"	"	"	Do.
	2244	Do.	Portion of 58	" ..	1 20	1 15 0	225 0	7 0	"	"	"	Do.
	2245	Do.	" 82	" ..	0 30	1 2 0	50 0	5 0	"	"	"	Do.
	2246	Do.	" 69	" ..	2 11	4 4 0	125 0	2 0	"	"	Mortgagee.	Do.
	2247	Do.	" 1	" ..	0 27	1 8 0	175 0	2 0	"	"	Mortgagor.	Do.
	2248	Do.	" 27	" ..	10 20	13 8 0	30 0	0 7	"	"	"	Do.

APPENDIX M—continued.

Date of transaction.	Number.	Villages.	Survey Number.	Land, Inam or Government.	Arable Acres.	Assessment.	Amount of debt incurred.	For what term.	Land to be in whose possession.	Interest payable per cent per mensem.	Government assessment to be paid by	Penalty on non-payment within date fixed, or any other condition.
1	2	3	4	5	6	7	8	9	10	11	12	13
					A. G.	Rs. a. p.	Rs. a. p.	Y. m.		Rs. a. p.		
1885-86.	2249	Vadgaon	Pot No. 8 of No. 90	Government.	0 7	0 12 0	50 0	2 0	Mortgagor.	1 8 0	Mortgagor	Interest to be paid until the debt in full is liquidated.
			" 18 "	"	0 9	1 0 0						
			" 17 "	"	0 4	0 5 0						
			" 6 "	"	0 19	2 4 0						
			" 3 "	"	1 80	2 8 0						
			" 8 "	"	2 7	1 8 0						
			Total		5 36	8 6 0						
	2250	Do.	Portion of 8	Government	2 28	5 8 0	100 0	1 0	Mortgagee.	1 0 0		Mortgagee's possession to continue till payment of debt in full.
	2251	Do.	Pot No 1 of No. 90	"	0 6	0 8 0	80 0	1 0	"			Mortgagee's possession to continue till payment of debt.
	2252	Do.	Portion of 87	"	2 21	2 13 0	50 0	10 0	"			Do. do.
	2253	Do.	" 88	"	0 7 1/2	0 5 9	30 0	2 0	"			Do. do.
	2254	Do.	" 14	"	0 30	1 8 0	50 0	2 0	"			Do. do.
	2255	Do.	Pot No 23 of No. 23.	"	2 28	2 9 9	50 0	8 0				Do. do.
			" 1 "	"	4 1	4 8 0						
			Total		7 29	7 1 0						
	2256	Chichondi	Portion of 12	Government.	10 21	9 0 0	125 0	2 0	"		Mortgagee.	Do. do.
	2257	Do.	" 134	"	3 26	8 8 0	400 0	1 0	"		Mortgagor.	Do. do.
	2258	Do.	" 66	"	0 10	4 0 0	50 0	3 0	"		"	Do. do.
	2259	Do.	" "	"	6 10	4 0 0	50 0	3 0	"		"	Do. do.
	2260	Do.	Portion of Pot No 2 of No. 145	"	1 21	3 0 0	200 0	4 0	"		Mortgagee.	Do. do.
	2261	Do.	Pot No 2 of No. 137.	"	1 21	2 8 0	250 0	5 0	"		Mortgagor.	Do. do.
	2262	Do.	Portion of 111	"	7 0	2 0 0	40 0	7 0	"		"	Do. do.
	2263	Do.	" 101	"	7 0	2 0 0	31 0	7 6	"		"	Do. do.
	2264	Do.	" 88	"	4 35	4 4 0	168 0	5 0	"		"	Do. do.
	2265	Do.	" "	"	4 35	4 4 0	160 0	5 0	"		"	Yearly instalment of Rs. 32.
	2266	Do.	Pot No 1 of No. 82.	"	1 28	2 4 0	158 0	5 0			Mortgagee.	Yearly instalment for four years of Rs 32, and Rs. 30 the fifth year.
			" 8	"	1 8	1 0 0						
			Total		4 85	4 4 0						
	2267	Do.	Portion of 31	Government.	5 2	3 8 0	50 0	1 0	"		Mortgagor.	Mortgagee's possession to continue till payment of debt.
	2268	Do.	Pot No 1 of No. 145.	"	1 21	3 8 0	400 0	10 0	"		"	Do do
	2269	Do.	Portion of 52	"	1 2	1 4 0	50 0	0 8	Mortgagor.	2 0 0	"	If the debt is not paid in full within the date fixed, the land is to be sold in satisfaction.
	2270	Giravli	" 66	"	2 17	2 2 8	66 0	1 0	Mortgagee.		"	If the debt is not paid within the date fixed, the land is to be sold in satisfaction.
	2271	Do.	Pot No. 2 of No 84	"	0 35	0 4 0	40 0	4 0	"		"	Do. do.
	2272	Do.	Portion of 56	"	3 0	0 11 0	100 0	0 8	"		"	Do. do.
	2273	Do.	" 85	"	0 6	0 1 6	12 8	1 0	"		"	Mortgagee's possession to continue till payment of debt.
	2274	Do.	Pot No 8 of No 60.	"	0 18	0 12 0	30 0	4 0	"		"	If the debt is not paid within the date fixed, the land is to be sold in satisfaction.
	2275	Do.	" 6 "	"	1 38	1 0 0	100 0	1 0	"		"	Do. do.
	2276	Do.	Portion of 29	"	6 26	2 8 0	50 0	4 0	"		"	Do. do.
	2277	Do.	" 49	"	2 33	3 0 0	100 0	5 0	"		"	Do. do.
	2278	Do.	" 40	"	5 10	8 8 0	80 0	4 0	"		"	Do. do.
			" 39	"	2 39	1 6 6	200 0	10 0				Do. do.
			Portion of Pot No. 2 of No 63	"	0 11 1/2	0 8 0						
	2279	Do.	Portion of 64	"	2 11	3 4 0						
			Total		5 21 1/2	5 2 8						
	2280	Do.	Pot No 4 of No 85	Government.	2 17	2 2 8	70 0	5 0	"		Mortgagee.	Do. do.
	2281	Do.	Portion of 63	"	2 18	4 0 0	200 0	10 0	"		"	Do. do.
			Total		4 5	6 4 0						
	2282	Do.	Portion of 8 of No 57.	Government.	0 87	2 0 0	135 0	1 0	"		Mortgagor.	Do. do.
	2283	Do.	Portion of 63	"	2 16	1 8 0	99 0	2 0				Mortgagee's possession to continue till payment of debt.
			" 72	"	0 26	4 4 0						
			Total		3 2	1 12 0						
	2284	Chas	" 87	Government.	2 11	3 1 0	140 0	5 0				Do. do.
			" 97	"	3 6	9 6 0						
			Total		10 17	12 7 0						
	2285	Do.	" 89	Government.	1 20	1 12 0	25 0	1 0	"		"	Do. do.
	2286	Do.	" 129	"	0 20	0 7 0	30 0	3 0	"		"	Do. do.
	2287	Do.	" "	"	1 10	1 3 0	100 0	1 0	"		"	Do. do.
	2288	Do.	" 180	"	6 2	2 8 0	130 0	0 4	"	2 5 6	"	If the debt is not paid in full within the date fixed, the land is to be sold in satisfaction.
	2289	Do.	" 22	"	1 20	1 15 0	100 0	2 0	"	2 9 6	"	Do. do.
	2290	Do.	" 69	"	2 5	5 2 0	160 0	10 0	"	2 0 0	"	Do. do.
	2291	Do.	Pot No 16 of No. 9	"	0 1 1/2	0 1 4	80 0	1 6	"		"	Mortgagee's possession to continue till payment of debt.

APPENDIX M—continued.

Date of transaction	Number.	Villages.	Survey Number	Land, Inám or Government.	Arable Acres.	Assessment	Amount of debt incurred.	For what term.	Land to be in whose possession.	Interest payable per cent. per mensem	Government assessment to be paid by	Penalty on non-payment with interest fixed, or any other condition.
1	2	3	4	5	6.	7	8	9	10	11	12	13
1886-86	2292	Chás	Portion of 10	Government.	A. G. 10 28	Rs. a. p. 3 8 0	Rs a 100 0	Y. m. 1 0	Mortgagee.	Rs a. p. ..	Mortgagor..	Mortgagee's possession to continue till payment of debt.
"	2293	Do.	"	"	0 37	1 8 0	50 0	1 0	"	"	"	do
"	2294	Do.	"	"	11 24	8 0 0	100 0	1 0	"	"	"	do
"	2295	Do.	Pot No. 11 of No. 14	"	0 9	1 4 0	250 0	2 0	"	"	"	Do. do
"			" 14 "	"	0 15	2 0 0						
"			" 15 "	"	0 20	3 0 0						
			Total		1 4	6 4 0						
"	2296	Do.	Portion of Pot No 5 of No 24	Government.	1 23	3 0 0	650 0	2 0	"	"	"	Do. do.
"			Portion of Pot No. 7 of No. 28.	"	2 11	4 8 0						
"			Portion of 326	"	3 19	4 0 0						
			Total		7 13	11 8 0						
"	2297	Do.	Pot No. 1 of No 45.	Government.	1 0	1 0 0	40 0	1 0	"	"	"	Do. do
"	2298	Do.	Portion of 129	"	0 20	0 7 0	20 0	3 0	"	"	"	Do. do
"	2299	Do.	"	"	1 23	2 0 0	100 0	2 0	"	"	"	Do. do
"	2300	Do.	" of Pot Nos 4 and 15 of No. 11.	"	3 1	8 0 0	600 0	1 0	"	"	"	Do. do
"	2301	Do.	Portion of Pot No 18 of No 19	"	0 30	2 0 0	200 0	1 0	"	"	Mortgagee..	Do. do.
"	2302	Do.	Portion of 1	"	3 32 1/2	4 4 0	250 0	1 0	"	"	"	Do. do
"	2303	Do.	"	"	3 80	4 10 0	75 0	1 0	"	"	Mortgagor.	Do. do
"	2304	Do.	"	"	2 10	3 6 0	75 0	1 0	"	"	"	Do. do
"	2305	Do.	Pot No 6 of No. 141	"	0 39	4 4 0	83 0	5 0	"	"	"	Do. do
"	2306	Do.	" 1 " 121	"	0 27	1 0 0	125 0	2 0	"	"	Mortgagee..	Do. do
"			" 5 " "	"	0 28	1 0 0						
"			" 8 " "	"	0 4	0 2 0						
			Total		1 19	2 2 0						
"	2307	Do.	Portion of 5	Government.	9 33	11 8 0	400 0	5 0	"	"	"	Do. do
"	2308	Do.	"	"	0 13	0 8 0	50 0	1 0	"	"	Mortgagor..	Do. do
"	2309	Do.	"	"	0 9 1/2	0 10 0	45 0	3 0	"	"	"	Do. do
"	2310	Do.	Pot No. 3 of No 108	"	12 25	9 0 0	100 0	1 0	"	"	"	Do. do
"	2311	Manchar	" 2 " 256	"	1 16	3 0 0	151 0	1 6	"	"	"	Do. do
"			" 4 " "	"	0 17	1 0 0						
"			" 8 " "	"	1 11	2 0 0						
			Total		3 4	6 0 0						
"	2312	Do.	Portion of 178	Inám Government	12 3	9 0 0	50 0	5 0	"	"	Mortgagee.	Do. do
"	2313	Do.	Portion of Pot Nos 1 and 6 of No 4	"	0 34	1 6 0	500 0	2 0	"	"	Mortgagor.	Do. do
"			Portion of Pot No. 7 of No. 269	"	3 7	6 8 0						
"			Total		4 1	7 14 0						
"	2314	Do.	Pot Nos. 1 and 6 of No. 4	Government.	0 33	1 6 0	100 0	1 0	"	"	"	Do. do.
"	2315	Do.	" 29	"	5 22	4 0 0	900 0	5 0	"	"	Mortgagee.	Do. do.
"			" 37	"	18 15	19 0 0						
"			Total		23 37	23 0 0						
"	2316	Do.	Pot No. 3 of No 161	Government	0 25	1 15 0	300 0	1 0	"	"	Mortgagor	Do. do.
"	2317	Do.	Portion of 89	"	1 32	2 13 0	825 0	5 0	"	"	"	Do. do
"			187	"	8 21	7 0 0						
"			Portion of 188	"	5 27	3 5 0						
			Total		16 0	13 2 0						
"	2318	Do.	Pot No. 7 of No. 237	Government.	2 0	6 0 0	400 0	2 0	"	"	"	Do. do
"	2319	Do.	" 10 " 174	"	0 10	0 8 0	50 0	1 0	"	"	"	Do. do.
"			" 12 " "	"	0 2	0 1 0						
"			Total		0 12	0 9 0						
"	2320	Do.	Pot No. 8 of No. 242	Government.	0 10	0 8 0	100 0	5 0	"	"	"	Do. do.
"	2321	Do.	Portion of 74	"	4 12	13 0 0	130 0	3 0	"	"	"	Do. do.
"	2322	Do.	Pot No 1 of No 104	"	3 15	7 0 0	100 0	3 0	"	"	"	Do. do
"			" 3 " "	"	2 20	2 8 0						
"			Total		5 35	9 8 0						
"	2323	Do.	Portion of 203	Government	30 8	9 0 0	270 0	2 0	"	"	"	Do. do
"			204	"	34 2	11 0 0						
"			Total		64 10	20 0 0						
"	2324	Do.	Portion of Pot No 37 of No 240	Government.	0 37	1 0 0	350 0	5 0	"	"	Mortgagee.	Do. do
"	2325	Do.	Pot No 2 of No 48	"	0 16	0 10 0	400 0	2 0	"	"	"	Do. do
"			" 8 " "	"	0 13	0 14 0						
"			" 13 " "	"	0 9	0 8 0						
"			" 19 " "	"	0 14	1 2 0						
			Total		1 12	3 2 0						

APPENDIX M—continued.

Date of transaction.	Number.	Village.	Survey Number	Land, Indm or Government.	Arable Acres.	Assessment.	Amount of debt, incurred	For what term	Land to be in whose possession.	Interest payable per cent per mensem	Government assessment to be paid by	Penalty on non-payment within date fixed, or any other condition.
1	2	3	4	5	6	7	8	9	10	11	12	13
					A. g	Rs. a. p	Rs. a. p	Y. m		Rs. a. p		
1885-86.	2326	Manchar	Portion of 133 " " 217	Government.	0 5 0 25	0 1 0 0 8 0	25 0	0 1	Mortgagee.		Mortgagor.	Mortgagee's possession to continue till payment of debt,
			Total		0 30	0 9 0						
"	2327	Do.	Pot No. 6 of No. 44	Government	0 3	0 2 6	30 0	2 0	"		Mortgagee.	Do do.
"	2328	Do.	Portion of 246	"	0 5	0 8 0	80 0	2 0	"		"	Do do.
"	2329	Do.	" " 249	"	1 9	1 9 8	800 0	2 0	"		"	Do do.
"	2330	Do.	Pot No 5 of No 152 " 14 " 154 " 11 " 157	"	0 7 0 23 1 0	0 2 8 0 8 0 2 4 0	170 0	5 0	"		Mortgagor	Do. do.
			Total		1 20	2 14 8						
"	2331	Do.	Pot No 8 of No. 174 " 11 " 70	Government	0 17	0 8 0	17 0	3 0	"		Mortgagee.	Do do.
			Portion of Pot No 13 of No 70	"	0 15 0 14	0 5 0 0 6 0						
"	2332	Do.	Pot No. 4 of No. 69 " 7 " 65 " 9 " 65 " 3 " 66	"	0 11 7 7 0 8 0 7	1-0 0 4 0 0 0 8 0 1 1 0	150 0	5 0	"		Mortgagor.	Do do
			Total		8 16	7 2 0						
			Portion of Pot No. 7 of No 68	Government	0 15 0 15	2 2 0 0 8 0						
"	2333	Do.	Pot No. 14 of No 69 Portion of Pot No. 7 of No. 65 " 11 " 70 " 13 " " " 16 " "	"	1 3 0 15 0 24 0 14 0 28	4 0 0 0 8 0 0 8 0 0 6 0 0 8 0	400 0	2 0	"		Mortgagee	Do. do.
			Total		8 34	8 8 0						
"	2334	Do.	Portion of 213	Government.	10 10	3-0 0	100 0	2 0	"	Interest to be paid on Rs 50 at Rs 1 per cent per mensem	Mortgagor	Mortgagee's possession to continue till payment of debt in full.
"	2335	Do.	Pot. No. 2 of No 89	"	0 36	2 0 0	400 0	5 0	"		"	Mortgagee's possession to continue till payment of debt
"	2336	Do.	" 30 " 230	"	0 3	0 4 0	50 0	1 0	"	0 14 0	"	Interest to be paid until the debt in full is liquidated
"	2337	Do.	Portion of Pot No. 3 of No 232	"	0 20	0 12 0	100 0	3 0	"		Mortgagee.	Mortgagee's possession to continue till payment of debt,
"	2338	Do.	Portion of 40	"	6 10	7 8 0	90 0	7 0	"		"	Do. do
"	2339	Do.	238	"	0 19	0 15 0	800 0	5 0	"		"	Do. do
"	2340	Do.	149	"	0 18	0 14 0	100 0	1 0	"		Mortgagor	Do. do
"	2341	Do.	" 150	"	0 34	0 12 6	400 0	5 0	"		Mortgagee.	Do. do.
			Total		1 34	2 10 0						
"	2342	Do.	" 104	Government.	0 30	1 0 0	150 0	2 0	"		"	Do. do
"	2343	Do.	Pot No. 12 of No 243 Portion of 34	"	0 34 0 6	0 2 0 0 8 0	100 0	4 0	"		Mortgagor.	Do. do.
			Total		0 94	0 10 8						
"	2344	Do.	Pot No. 6 of No. 39 " 12 " " " 14 " " " 11 " 43 " 4 " 44	Government.	1 0 0 19 0 28 0 11 0 16	1 0 0 0 6 0 0 12 0 0 8 0 0 15 8	100 0	2 0	"		"	Do. do.
			Total		2 82	3 9 0						
"	2345	Do.	" 1 " 87	Government.	1 1	2 0 0	400 0	5 0	"		Mortgagee.	Do. do.
"	2346	Do.	" 1 " 10 " 1 " 64 " 5 " " " 7 " " " 11 " " " 23 " 243 " 10 " 247	"	0 18 1 30 0 15 0 24 0 3 8 4 0 12	0 8 0 1 6 0 0 4 0 0 12 0 0 2 0 0 4 0 0 12 0	65 0	4 0	"		Mortgagor.	Do. do.
			Total		3 18	3 2 0						
"	2347	Do.	" 1 " 87 " 1 " 10 " 1 " 64 " 5 " " " 7 " " " 11 " " " 23 " 243 " 10 " 247	"	0 7	0 9 0	200 0	2 0	Mortgagee.		Mortgagee.	Mortgagee's possession to continue till payment of debt
"	2348	Do.	" 4 " 245	Government.	0 7	0 9 0	200 0	2 0	Mortgagee.		Mortgagee.	Mortgagee's possession to continue till payment of debt
"	2349	Do.	" 21 " 243	"	0 6	0 4 0	100 0	1 0	"		"	Do. do.
"	2350	Do.	" 10 " 226 " 17 " " Pot No. 11 of No 242.	"	0 19 0 8 0 32	0 2 0 0 1 0 0 1 0	90 0	2 0	"		"	Do. do
			Total		0 254	0 4 0						
"	2351	Do.	" 236	Government	1 14	2 0 0	500 0	1 0	"		"	Do do.
1886-87.	2352	Khed	Portion of 567	"	1 0	1 4 0	100 0	5 0	"		"	If the debt is not paid within the date fixed, the land is to be sold in satisfaction.

APPENDIX M—continued.

Date of transaction.	Number.	Villages.	Survey Number	Land, Inam or Government.	Arable Acres.	Assessment.	Amount of debt incurred.	For what term.	Land to be in whose possession.	Interest payable per cent. per mensem.	Government assessment to be paid by	Penalty on non-payment within date fixed, or any other condition.
1	2	3	4	5	6	7	8	9	10	11	12	13
					A. g.	Rs. a p.	Rs. a.	Y. m.		Rs. a p.		
1886-87.	2353	Khed	Portion of 626 & 629	Government...	1 13 0 29	1 7 0 0 44 0	70 0	0 5	Mortgagor.	...	Mortgagor	If the debt is not paid within the date fixed, interest is to be paid at 12 per cent. per mensem or the land can be sold in satisfaction.
	2354	Do.	556	Government	2 17	1 15 7	103 0	2 0	"	0 8 0	"	If the debt is not paid in full within the date fixed, the land is to be sold in satisfaction.
	2355	Do.	384	"	1 25	1 15 0	150 0	0 6	"	1 4 0	"	If the debt is not paid in full within the date fixed, the land is to be sold in satisfaction.
	2356	Do.	104	"	3 1	3 10 0	350 0	10 0	Mortgagee.	...	Mortgagee.	If the debt is not paid within the date fixed, the land is to be sold in satisfaction.
	2357	Do.	325	"	10 0	5 5 0	100 0	2 0	"	...	"	Mortgagee's possession to continue till payment of debt.
	2358	Do.	411	"	2 0½	1 5 6	198 0	5 0	"	...	"	If the debt is not paid within the date fixed, the land is to be sold in satisfaction.
	2359	Do.	405	"	7 32	6 2 0	180 0	12 0	"	0 12 0	"	If the debt is not paid in full within the date fixed, the land is to be sold in satisfaction.
	2360	Do.	398	"	19 9	7 14 0	200 0	5 0	"	...	"	If the debt is not paid within the date fixed, the land is to be sold in satisfaction.
	2361	Do.	Portion of 382 & 484	"	0 17	0 11 0	80 0	2 0	"	...	"	Mortgagee's possession to continue till payment of debt.
	2362	Do.	Port No. 5 of No. 83, Portion of 398	"	0 37½	1 0 6	125 0	4 0	"	1 0 0	Mortgagor.	Interest to be paid until the debt in full is liquidated.
	2363	Do.	125	Government	2 32½	3 5 6	Mortgagee's possession to continue till payment of debt.
	2364	Do.	2	"	3 20	2 6 0	40 0	2 0	"	...	"	If the debt is not paid within the date fixed, the land is to be sold in satisfaction.
	2365	Do.	479	"	1 25	3 8 0	35 0	0 6	"	...	"	Mortgagee's possession to continue till payment of debt.
	2366	Do.	584	"	0 30	0 10 0	100 0	1 3	"	...	"	Mortgagee's possession to continue till payment of debt.
			585	"	0 32	0 7 0	
			585	"	0 39	0 7 0	
			595	"	0 28	0 4 6	125 0	6 0	"	...	"	If the debt is not paid within the date fixed, the land is to be sold in satisfaction.
			599	"	0 2	0 1 0	
			626	"	0 27	0 12 0	
			598	"	0 36	1 5 3	
			Total		4 4	3 4 9	
	2367	Do.	325	Government	10 0	5 5 0	40 0	2 ½	Mortgagor.	1 0 0	Mortgagor.	If the debt is not paid in full within the date fixed, the land is to be sold in satisfaction.
	2368	Do.	27	"	2 13	1 12 0	100 0	5 0	Mortgagee.	...	Mortgagee.	Mortgagee's possession to continue till payment of debt.
	2369	Do.	534	Inam	9 21	13 0 0	499 0	7 0	"	1 0 0	Mortgagor.	Interest to be paid until the debt in full is liquidated.
	2370	Do.	Portion of 100	Government..	0 30	0 9 0	60 0	1 0	Mortgagor.	1 4 0	"	Do do
	2371	Do.	198	"	7 26	3 2 0	76 0	0 6	"	1 0 0	"	If the debt is not paid in full within the date fixed, the land is to be sold in satisfaction.
	2372	Do.	Portion of 125 & 127	"	0 21	0 4 0	50 0	5 0	Mortgagee.	...	"	Mortgagee's possession to continue till payment of debt.
			Total		3 24	2 6 0	
	2373	Do.	100	Government.	3 32	3 10 0	30 0	3 0	"	...	"	If the debt is not paid within the date fixed, the land is to be sold in satisfaction.
	2374	Do.	21	"	4 1	1 3 0	35 0	1 0	Mortgagor.	1 4 0	"	Interest to be paid until the debt in full is liquidated.
	2375	Do.	544	"	1 0	1 1 0	15 0	10 0	Mortgagee.	...	Mortgagee	Mortgagee's possession to continue till payment of debt.
			546	"	3 12	1 3 0	
			594	"	2 8	1 6 0	
			Total		6 15	3 15 0	
	2376	Do.	325	Government.	10 0	3 5 0	20 0	5 0	"	...	"	Do do
	2377	Do.	574	"	3 21	3 12 0	60 0	0 4	"	1 9 0	"	Interest to be paid until the debt in full is liquidated.
	2378	Do.	578	"	0 25	0 4 3	50 0	4 0	"	...	"	If the debt is not paid within the date fixed, the land is to be sold in satisfaction.
	2379	Do.	138 & 146	"	1 14	0 18 0	50 0	6 0	"	...	"	Mortgagee's possession to continue till payment of debt.
			Total		0 19½	0 6 6	
			Total		1 33½	1 3 6	
	2380	Do.	116	Government	5 20	4 3 0	32 0	2 0	"	...	"	If the debt is not paid within the date fixed, the land is to be sold in satisfaction.
	2381	Do.	138 & 144 & 148 & 154	"	1 31	1 1 6	50 0	0 9	Mortgagor	2 0 0	Mortgagor	If the debt is not paid in full within the date fixed, the land is to be made over to the mortgagee, who is to enjoy the usufruct until the debt is liquidated.
			Total		6 34½	5 3 0	
	2382	Do.	112	Government	11 26	6 0 0	50 0	1 0	"	1 9 0	"	Interest to be paid until the debt in full is liquidated.
	2383	Do.	443	"	1 3	0 8 0	50 0	9 0	Mortgagee	...	Mortgagee	Mortgagee's possession to continue till payment of debt.
	2384	Do.	Portion of 27	"	4 26	3 8 0	99 0	2 0	"	...	"	Do do
	2385	Do.	159	"	7 27	8 15 0	300 0	10 0	"	...	"	Do do
	2386	Do.	Portion of 384	"	1 25	1 15 0	380 0	3 0	"	...	"	If the debt is not paid within the date fixed, the land is to be sold in satisfaction.
	2387	Do.	100	"	3 22	3 10 0	100 0	2 0	"	...	"	Do do
	2388	Do.	116 & 111	"	0 22½	0 13 0	50 0	1 0	"	...	"	Mortgagee's possession to continue till payment of debt.
			Total		1 7	0 13 0	
			Total		1 30½	1 9 0	

APPENDIX M—continued.

Date of transaction	Number.	Villages.	Survey Number.	Land, Infm or Government.	Arable Acres.	Assessment.	Amount of debt incurred.	For what term.	Land to be in whose possession	Interest payable per cent per mensem	Government assessment to be paid by	Penalty on non-payment within date fixed, or any other condition.
1	2	3	4	5	6	7	8	9	10	11	12	13
					A. g.	Ra. a. p.	Rd. a.	Y. m.		Ra. a. p.		
1886-87	2389	Khed ..	Portion of 639	Government	1 24	2 13 0	100 0	0 0	Mortgagee	1 9 0	Mortgagee.	If the debt is not paid in full within the date fixed, the land is to be sold in satisfaction
"	2390	Do. ..	" 487	"	4 21	4 4 0	535 0	10 0	"	"	"	Mortgagee's possession to continue till payment of debt
"	2391	Do. ..	" 498	"	5 12	4 8 0	400 0	10 0	"	"	"	Do. do.
"	2392	Do. ..	" 7	"	0 17	1 7 0	66 0	15 0	"	"	"	Do. do.
"	2393	Do. ..	" 7	Infm	0 37	2 14 0	62 0	20 0	"	"	"	Do. do.
"	2394	Do. ..	" 122	Government	1 30	1 8 0	150 0	2 0	"	"	"	Do. do.
"	"	"	" 465	"	3 7	8 0 0	"	"	"	"	"	"
"	2395	Do. ..	Portion of 490	"	0 98	1 8 0	600 0	4 0	"	0 8 0	"	If the debt is not paid in full within the date fixed, the land is to be sold in satisfaction
"	"	"	" 490	"	3 29	3 0 0	"	"	"	"	"	"
"	"	"	"	Total	7 34	12 8 0	"	"	"	"	"	"
"	2396	Do. ..	122	Government	3 89	3 8 0	55 0	15 0	"	"	"	Mortgagee's possession to continue till payment of debt
"	2397	Do. ..	892	"	1 29	1 9 0	400 0	12 0	"	"	"	If the debt is not paid within the date fixed, the land is to be sold in satisfaction.
"	"	"	Portion of 592	"	1 32	3 2 0	"	"	"	"	"	"
"	"	"	" 593	"	0 17	0 8 0	125 0	5 0	"	"	"	Mortgagee's possession to continue till payment of debt
"	2398	Do. ..	" 594	"	0 19	0 5 0	"	"	"	"	"	"
"	"	"	" 604	"	0 20	0 7 0	"	"	"	"	"	"
"	"	"	"	Total	3 9	4 6 0	"	"	"	"	"	"
"	2399	Do. ..	130	Government	2 22	2 0 0	50 0	10 0	"	"	"	Do do.
"	2400	Do. ..	Portion of 478	"	0 83	1 8 0	75 0	1 0	"	"	"	Do. do.
"	2401	Do. ..	" 407	"	3 23	2 7 0	60 0	1 0	Mortgagor	1 12 0	Mortgagor	Interest to be paid until the debt in full is liquidated.
"	2402	Do. ..	" 99	"	1 4	0 12 0	50 0	2 0	Mortgagee	"	Mortgagee	Mortgagee's possession to continue till payment of debt.
"	2403	Do. ..	" 150	"	1 27	1 0 0	75 0	4 0	"	"	"	Do do.
"	2404	Do. ..	" 157	"	2 24	2 7 6	82 8	1 0	"	"	"	If the debt is not paid within the date fixed, the land is to be sold in satisfaction
"	"	"	"	"	"	"	"	"	"	"	"	Do. do.
"	2405	Do. ..	" 562	"	1 24	2 2 0	275 0	4 0	"	"	"	"
"	"	"	" 88	"	1 16	1 10 8	"	"	"	"	"	"
"	2406	Do. ..	" 106	"	1 9	0 13 0	200 0	5 0	"	"	"	Mortgagee's possession to continue till payment of debt.
"	"	"	"	Total	2 25	2 7 3	"	"	"	"	"	"
"	2407	Do. ..	" 102	Government	1 0	1 8 0	300 0	7 0	"	"	"	Do do.
"	2408	Do. ..	" 467	"	0 82	1 2 0	200 0	6 0	"	"	"	Do. do.
"	2409	Do. ..	" 115	"	3 3	3 0 0	150 0	3 0	"	"	"	If the debt is not paid within the date fixed, the land is to be sold in satisfaction
"	"	"	"	"	"	"	"	"	"	"	"	Mortgagee's possession to continue till payment of debt
"	2410	Do. ..	Portion of 81	"	1 2	1 3 9	100 0	1 0	"	"	"	Mortgagee's possession to continue till payment of debt
"	2411	Do. ..	" 64	"	3 11	2 9 0	25 0	1 0	"	"	"	Do do.
"	2412	Do. ..	" 582	"	6 35	4 7 0	100 0	12 0	"	"	"	Do do.
"	2413	Do. ..	" 617	"	1 0	3 13 0	100 0	2 0	"	"	Mortgagor	If the debt is not paid within the date fixed, the land is to be sold in satisfaction
"	2414	Do. ..	" 186	"	7 36	7 4 0	400 0	4 0	Mortgagor	0 14 0	"	If the debt is not paid in full within the date fixed, the land is to be sold in satisfaction.
"	2415	Do. ..	" 242	"	24 12	10 0 0	150 0	3 0	Mortgagee	"	Mortgagee	If the debt is not paid within the date fixed, the land is to be sold in satisfaction
"	"	"	" 289	"	37 37	14 0 0	"	"	"	"	"	"
"	"	"	"	Total	62 9	24 0 0	"	"	"	"	"	"
"	2416	Do. ..	" 119	Government	1 39	1 8 0	100 0	3 0	"	"	"	Mortgagee's possession to continue till payment of debt.
"	"	"	" 123	"	1 26	1 0 0	"	"	"	"	"	"
"	"	"	"	Total	3 25	2 8 0	"	"	"	"	"	"
"	2417	Do. ..	" 115	Government	3 0	2 0 0	100 0	2 0	"	"	"	Do do.
"	"	"	" 116	"	0 16	0 8 9	"	"	"	"	"	"
"	"	"	" 123	"	2 0	1 4 0	"	"	"	"	"	"
"	"	"	"	Total	5 16	3 12 0	"	"	"	"	"	"
"	2418	Do. ..	" 180	Government	5 30	3 9 0	76 0	5 0	"	"	"	Do. do.
"	"	"	Portion of 286	"	1 31	1 5 0	"	"	"	"	"	"
"	"	"	" 297	"	1 11	2 2 0	"	"	"	"	"	"
"	2419	Do. ..	" 298	"	15 10	4 0 0	300 0	5 0	"	"	"	Do. do.
"	"	"	" 306	"	1 29	1 5 0	"	"	"	"	"	"
"	"	"	" 307	"	2 27	1 11 0	"	"	"	"	"	"
"	"	"	" 308	"	2 5	0 15 9	"	"	"	"	"	"
"	"	"	" 324	"	10 16	4 12 0	"	"	"	"	"	"
"	"	"	"	Total	35 10	16 2 0	"	"	"	"	"	"
"	2420	Do. ..	Portion of 465	Government	0 13	0 14 2	300 0	5 0	"	"	"	Do do.
"	"	"	" 439	"	0 13	0 2 8	"	"	"	"	"	"
"	"	"	" 490	"	0 16	0 5 4	"	"	"	"	"	"
"	"	"	"	Total	1 2	1 6 2	"	"	"	"	"	"
"	2421	Do. ..	" 167	Government	4 10	3 0 0	150 0	7 0	"	"	"	Do. do.
"	2422	Do. ..	" 367	"	6 24	3 3 0	120 0	3 0	Mortgagor	1 4 0	Mortgagor	If the debt is not paid in full within the date fixed, the land is to be sold in satisfaction.
"	2423	Do. ..	Portion of 207	"	19 32	5 0 0	325 0	15 0	Mortgagee	"	Mortgagee	Mortgagee's possession to continue till payment of debt
"	"	"	" 208	"	1 15	0 6 0	"	"	"	"	"	"
"	"	"	" 227	"	4 3	1 4 0	"	"	"	"	"	"
"	"	"	"	Total	25 10	6 10 0	"	"	"	"	"	"
"	2424	Do. ..	" 605	Infm	24 22	33 0 0	300 0	3 0	"	"	"	Do. do.
"	"	"	" 614	"	12 3	15 0 0	"	"	"	"	"	"
"	"	"	"	Total	36 25	48 0 0	"	"	"	"	"	"

APPENDIX M—continued.

Date of transaction.	Number	Villages.	Survey Number.	Land, Inām or Government.	Arable Acres.	Assessment.	Amount of debt incurred.	For what term.	Land to be in whose possession.	Interest payable per cent. per mensem.	Government assessment to be paid by	Penalty on non-payment within date fixed, or any other condition.
1	2	3	4	5	6	7	8	9	10	11	12	13
					A. g	Rs. a. p.	Rs. a.	Y. m.		Rs a. p.		
1936-37	2425	Khed	Portion of 226 " 227	Government..	26 84 16 12	4 8 0 5 4 0	557 0	15 0	Mortgagee.	...	Mortgagee.	Mortgagee's possession to continue till payment of debt.
				Total ..	48 6	9 12 0						
"	2426	Kamān	3	Government..	1 12	1 8 0	35 0	0 7	Mortgagor.	2 8-0	Mortgagor	If the debt is not paid in full within the date fixed, the land is to be sold in satisfaction.
"	2427	Do	8	"	1 2	0 15 0	25 0	4 0	Mortgagee.	...	Mortgagee.	Mortgagee's possession to continue till payment of debt.
"	2428	Do.	Portion of 22 " 3	"	1 1	0 14 0	25 0	8 0	"	...	"	Do
"	2429	Do.	"	"	1 12	1 8 0	35 0	0 8	"	...	"	If the debt is not paid within the date fixed, the land is to be sold in satisfaction.
"	2430	Do.	" 77	"	2 12	1 9 0	99 12	7 0	"	...	"	Do.
"	2431	Do.	" 77	"	2 11	1 9 0	99 12	7 0	"	...	"	Do.
"	2432	Do.	" 28	"	7 11	8 11 0	200 0	1 0	Mortgagor.	1 0 0	Mortgagor	If the debt is not paid in full within the date fixed, the land is to be sold in satisfaction.
"	2433	Kurvandi	155	"	3 98	3 11 0	50 0	0 8	Mortgagee	...	Mortgagee.	If the debt is not paid within the date fixed, the land is to be sold in satisfaction.
"	2434	Do	Portion of 52	"	0 18	0 9 0	50 0	0 8	"	...	"	Do.
"	2435	Do.	" 150	"	1 5	1 7 0	100 0	1 0	"	Interest to be paid on Rs 60-0-0 only at Rs. 1-9-0 per cent per mensem.	"	Mortgagee's possession to continue till payment of debt.
"	2436	Do	" 161	"	4 20	4 0 0	50 0	1 0	"	...	"	If the debt is not paid within the date fixed, the land is to be sold in satisfaction.
"	2437	Do.	" 60	"	1 19	1 8 0	129 0	1 2	"	...	"	Mortgagee's possession to continue till payment of debt.
"	2438	Do.	" 3	"	5 80	3 2 0	50 0	5 0	"	...	"	Do.
"	2439	Do.	" 170	"	3 7	5 0 0	99 0	5 0	"	...	"	Do.
"	2440	Do.	" 148	"	0 32	1 1 6	99 0	7 0	"	...	"	Do.
"	2441	Do	" 179	"	3 7	5 0 0	50 0	5 0	"	...	Mortgagor.	Do.
"	2442	Do.	" 159 " 175	"	0 11 2 15	0 6 0 1 13 0	80 0	4 0	"	...	Mortgagee.	If the debt is not paid within the date fixed, the land is to be sold in satisfaction.
				Total	2 28	2 3 0						
"	2443	Do.	" 60 " 148	Government.	3 19 3 5	4 1 0 4 5 0	120 0	5 0	"	...	"	Mortgagee's possession to continue till payment of debt.
				Total	6 24	8 6 0						
"	2444	Do.	" 39	Government	3 32	4 8 0	200 0	7 0	"	...	Mortgagor.	Do.
"	2445	Do.	" 181	"	4 24	5 14 0	150 0	5 0	"	...	Mortgagee	Do.
"	2446	Sayagoon	Portion of 13	"	3 18	2 4 0	25 0	0 7	"	...	"	Do.
"	2447	Do.	" 11	"	3 12	2 10 0	50 0	1 0	"	...	"	Do.
"	2448	Do.	" 50	"	6 20	3 11 0	50 0	0 6	"	3 0 0	"	Interest to be paid until the debt in full is liquidated
"	2449	Do.	Portion of 13	"	3 18	2 4 0	99 0	2 0	"	...	"	Mortgagee's possession to continue till payment of debt.
"	2450	Do	" 84	"	1 0	0 12 0	99 8	3 0	"	...	"	Do.
"	2451	Do.	" 25	"	8 20	3 8 0	99 8	6 0	"	...	"	Do.
"	2452	Do	" 3	"	1 4	6 0 0	99 0	1 8	"	...	"	Do.
"	2453	Pādū	" 79	"	1 29	1 11 0	100 0	3 0	Mortgagor.	1 0 0	Mortgagor.	If the debt is not paid in full within the date fixed, the land is to be sold in satisfaction.
"	2454	Do.	" 78	"	4 35	5 12 0	199 0	1 0	"	1 0 0	"	Do.
"	2455	Do	" 78	"	4 5	5 0 0	100 0	3 0	Mortgagee	1 0 0	"	Do.
"	2456	Do	" 31 " 57	"	16 0 1-13	4 0 0 0 14 0	150 0	10 0	Mortgagor	...	Mortgagee.	If the debt is not paid within the date fixed, the land is to be sold in satisfaction.
				Total	17 13	4 14 0						
"	2457	Thugaon	Portion of 16	Government.	1 11	1 4 0	50 0	1 0	Mortgagee.	...	Mortgagor	Mortgagee's possession to continue till payment of debt.
"	2458	Do.	" 14 " 16	"	0 24 1 11	1 2 0 2 4 0	300 0	6 0	"	...	"	Do.
				Total	1 35	3 6 0						
"	2459	Do.	" 11 " 14 " 15	Government.	1 18 1 9 2 28	1 8 0 2 3 0 4 9 0	500 0	6 0	"	...	Mortgagee	Do.
				Total	5 10	7 14 0						
"	2460	Do	Portion of 16	Government	1 11	2 4 0	50 0	2 0	"	...	Mortgagor	Do.
"	2461	Do.	" 18	"	1 11	3 4 0	50 0	2 0	"	...	"	Do.
"	2462	Do.	Portion of 14	"	1 9	2 2 0	99 0	3 0	"	...	Mortgagee	Do.
"	2463	Bahul	" 54	"	2 6	1 14 0	45 0	2 6	"	...	"	Do.
"	2464	Do	" 71	"	4 14	2 12 0	100 0	7 0	"	...	"	Do.
"	2465	Do	" 71	"	2 5	1 6 0	50 0	1 0	"	...	"	Do.
"	2466	Do	" 54	"	2 12	1 13 4	80 0	7 0	"	...	Mortgagor	Do.
"	2467	Do.	" 34	"	1 5	0 14 8	99 12	3 0	"	...	Mortgagee	Do.
"	2468	Do.	Portion of 48 " 50 " 51	"	0 15 0 22 2 11	0 4 2 0 10 0 1 4 6	50 0	0 6	"	...	"	Do.
				Total	8 8	2 2 8						
"	2469	Do	" 35 " 88	Government	0 30 12 38	0 12 0 3 0 0	200 0	5 0	"	...	"	Do.
"	2470	Do	Portion of 186 " 89	"	10 0 3 2	7 0 0 1 4 0	1,189 0	10 0	"	...	"	Do.
				Total	25 38	11 4 0						

APPENDIX M—continued.

Date of transaction.	Num. bet.	Villages.	Survey Number	Land, Inm or Govern- ment.	Arable Acres.	Assess- ment.	Amount of debt incurred.	For what term.	Land to be in whose possession.	Interest payable per cent. per mensem.	Government assessment to be paid by	Penalty on non-payment within date fixed, or any other condition.
1	2	3	4	5	6	7	8	9	10	11	12	13
1886 87.	2471	Bahul ...	Portion of 125	Government.	A. a. 9 15	Rs. a. p. 8 15 0	Rs. a. 500 0	Y. m. 10 0	Mortgagee	Rs. a. p. ...	Mortgagee	Mortgagee's possession to continue till payment of debt.
"	2472	Do. ...	" 47	"	1 23 1	1 5 4	200 0	0 6	"	"	"	If the debt is not paid within the date fixed, the land is to be sold in satisfaction.
"			" 51	"	6 23	3 14 9						
				Total ..	8 24	5 4 1						
"	2473	Do. ...	" 87	Government.	3 17	4 0 0	200 0	7 0	"	"	"	Mortgagee's possession to continue till payment of debt.
"			" 91	"	2 13	1 10 8						
				Total ..	10 20	5 10 8						
"	2474	Do. ...	83	Government	1 7 1/2	1 12 0	100-0	7 0	"	"	"	Do. do.
"	2475	Chhs ...	Portion of 78	"	3 26	1 5 8	60 0	1 0	Mortgagor	1 0 0	Mortgagor.	If the debt is not paid in full within the date fixed, the land is to be sold in satisfaction.
"			" 79	"	6 83	3 5 4						
				Total ..	10 29	4 11 0						
"	2476	Do. ...	885	Government	12 0	12 8 0	50 0	4 0	Mortgagee	"	Mortgagee	Mortgagee's possession to continue till payment of debt.
"	2477	Do. ...	Portion of 224	"	8 0	1 10 0	50 0	4 0	Mortgagor.	0 8 8	Mortgagor	Interest to be paid until the debt in full is liquidated.
"	2478	Do. ...	" 256	"	1 14	0 14 0	99 8	4 0	Mortgagee.	"	Mortgagee	If the debt is not paid within the date fixed, the land is to be sold in satisfaction.
"	2479	Do. ...	" 155	"	1 10	1 4 0	99 12	5 0	"	"	"	Do. do.
"	2480	Do. ...	" 164	"	0 31	0 14 0	99 12	10 0	"	"	"	Do. do.
"	2481	Do. ...	" 158	"	1 0	0 5 6	50 0	7 0	"	"	"	Do. do.
"	2482	Do. ...	" 154	"	0 31	0 14 0	50 0	5 0	"	"	"	Do. do.
"			" 168	"	1 0	0 5 8						
				Total ...	1 81	1 3 6						
"	2483	Do. ...	" 192	Government.	1 28	0 10 0	50 0	2 0	"	"	"	Do. do.
"	2484	Do. ...	" 73	"	2 0	1 4 0	150 0	2 0	"	"	"	Mortgagee's possession to continue till payment of debt.
"			" 76	"	5 19	4 3 0						
				Total ..	7 19	5 7 0						
"	2485	Do. ...	" 78	Government	2 18	3 5 0	200 0	5 0	"	"	"	If the debt is not paid within the date fixed, the land is to be sold in satisfaction.
"			" 145	"	1 36	0 14 3						
				Total ..	4 15	4 3 4						
"	2486	Do. ...	" 261	Government	0 19	0 9 0	230 0	5 0	"	"	"	Mortgagee's possession to continue till payment of debt.
"	2487	Do. ...	" 261	"	0 19	0 9 0	200 0	5 0	"	"	"	Do. do.
"	2488	Pimpalgaon Taraf Khed.	18	"	23 36	21 0 0	225 0	2 0	"	"	Mortgagor.	If the debt is not paid within the date fixed, the land is to be sold in satisfaction.
"	2489	Do. ...	Portion of 104	"	1 0	1 14 0	45 0	1 0	Mortgagor	1 0 0	"	Interest to be paid until the debt in full is liquidated.
"	2490	Do. ...	" 108	"	6 0	5 1 4	50 0	2 0	Mortgagee	"	Mortgagee	Mortgagee's possession to continue till payment of debt.
"	2491	Do. ...	" 164	"	7 28	1 1 4	100 0	2 0	"	"	"	Do. do.
"			" 28	"	10 9	6 0 0						
"	2492	Do. ...	Portion of 33	"	0 11	0 8 0	600 0	5 0	"	"	"	Do. do.
"			" 53	"	3 35	2 13 0						
"			" 55	"	9 30	4 8 0						
"			" 43	"	2 12	3 0 0						
				Total ..	36 17	16 18 0						
"	2493	Do. ...	" 800	Government	16 26	17 5 0	250 0	1 0	"	"	"	Do. do.
"			" 298	"	16 12	12 0 0						
				Total ..	31 38	29 5 0						
"	2494	Do. ...	" 268	Government	0 27 1/2	0 12 0	43 0	2 0	"	"	"	Do. do.
"	2495	Do. ...	" 80	"	15 1	8 0 0	99 0	3 0	"	"	"	Do. do.
"			" 90	"	8 6	4 9 0						
				Total ...	23 7	12 0 0						
"	2496	Do. ...	" 98	Government	4 39	3 5 0	99 0	5 0	"	"	"	Do. do.
"			" 5	"	2 2	2 3 0						
"			" 6	"	3 17	1 13 0						
				Total ..	10 18	7 5 0						
"	2497	Do. ...	" 112	"	10 9	6 0 0	50 0	2 0	"	"	"	Do. do.
"	2498	Do. ...	" 134	"	1 4	1 8 0	50 0	2 0	"	"	"	If the debt is not paid within the date fixed, the land is to be sold in satisfaction.
"	2499	Do. ...	" 70	"	11 12	7 0 0	50 0	1 0	"	"	"	Mortgagee's possession to continue till payment of debt.
"	2500	Do. ...	208	"	3 15	3 8 0	99 0	4 0	"	"	"	Do. do.
"	2501	Do. ...	Portion of 62	"	7 0	2 8 0	99 12	5 0	"	"	"	Do. do.
"	2502	Do. ...	142	"	10 20	5 0 0	99 0	3 0	"	"	"	If the debt is not paid within the date fixed, the land is to be sold in satisfaction.
"	2503	Do. ...	144	"	6 13	2 0 0	50 0	2 0	"	"	"	Do. do.
"	2504	Do. ...	Portion of 29	"	2 23	2 13 6	205 0	5 0	"	"	"	Do. do.
"			" 31	"	2 30	1 8 0						
				Total ..	5 13	4 5 6						
"	2505	Chimhosi	" 27	Government.	21 0	10 8 0	99 0	2 0	"	"	"	Do. do.
"	2506	Kharpudi	" 52	"	10 38	4 8 0	100 0	6 0	"	"	"	Do. do.
"	2507	Do. ...	" 26	"	1 5	1 1 6	150 0	2 9	Mortgagor	1 5 4	Mortgagor.	If the debt is not paid in full within the date fixed, the land is to be sold in satisfaction.
"	2508	Do. ...	" 36	"	1 5	1 0 6	50 0	2 0	Mortgagee.	"	Mortgagee.	Mortgagee's possession to continue till payment of debt.
"	2509	Do. ...	" 42	"	3 19	2 5 6	40 0	1 0	Mortgagor	2 5 6	Mortgagor.	If the debt is not paid within the date fixed, the land is to be made over to the mortgagor, who in lieu of interest is to enjoy the usufruct of the land until the debt is liquidated.

APPENDIX M—continued.

Date of transaction.	Number.	Villages.	Survey Number.	Land, Inām or Government.	Arable Acres.	Assesment.	Amount of debt incurred.	For what term.	Land to be in whose possession.	Interest payable per cent. per mensem.	Government assessment to be paid by.	Penalty on non payment within date fixed, or any other condition.
1	2	3	4	5	6	7	8	9	10	11	12	13
					A. g.	Rs. a. p.	Rs. a.	Y. m.		Rs. a. p.		
1888-87.	2510	Kharpuđ	Portion of 58	Government.	2 20	1 14 0	200 0	10 0	Mortgagee.	...	Mortgagee	Mortgagee's possession to continue till payment of debt.
"	2511	Do.	" 80	"	10 30	16 4 0	900 0	15 0	"	0 12 0	"	Do.
"	2513	Do.	" 2	"	3 24	3 5 6	300 0	5 0	Mortgagor.	...	Mortgagor.	Interest to be paid until the debt is full is liquidated.
"	2513	Do.	" 3	"	6 25	7 7 0	60 0	0 10	"	2 5 6	"	Do.
"	2514	Do.	" 66	"	1 12 1/2	1 2 0	100 0	1 0	"	1 0 0	"	Do.
			" 77	"	2 13 1/2	2 2 0						Do.
				Total	8 26	3 4 0						
"	2515	Do.	46 Portion of 59	Government.	5 25	6 2 0	200 0	1 0	"	1 0 0	"	Do.
			40	"	3 29	3 11 0						Do.
				Total	10 14	11 0 0						
"	2516	Sedhegavhān	Portion of 46	Government.	7 32 1/2	7 0 0	200 0	10 0	Mortgagee.	...	Mortgagee	Mortgagee's possession to continue till payment of debt.
"	2517	Do.	" 46	"	7 32 1/2	7 0 0	255 0	10 0	"	...	"	Do.
"	2518	Do.	" 3	"	6 27 1/2	4 8 0	225 0	7 0	"	...	"	Do.
			" 34	"	12 25	11 8 0						Do.
				Total	18 12 1/2	16 0 0						
"	2519	Do.	12	Government.	2 39	1 3 2	900 0	7 0	"	...	"	Do.
			32	"	5 33	4 4 0						Do.
			4	"	4 17	2 0 0						Do.
			3	"	2 7 1/2	1 9 7						Do.
			8	"	1 33	1 10 5						Do.
				Total	17 9 1/2	10 11 3						
"	2520	Chākan	Portion of 71	Government.	0 27	1 6 0	65 0	10 0	"	...	"	If the debt is not paid within the date fixed, the land is to be sold in satisfaction.
			" 92	"	0 17	0 6 0						Do.
				Total	1 4	1 12 0						Do.
"	2521	Do.	" 337	Government.	26 29	28 0 0	999 0	5 0	"	...	"	Do.
"	2522	Do.	" 303	"	0 12	0 8 6	60 0	5 0	"	...	Mortgagor	Do.
			" 307	"	1 10 1/2	1 6 6						Do.
				Total	1 22 1/2	1 15 0						Do.
"	2523	Do.	" 327	Government.	3 25	4 4 0	600 0	5 0	"	...	Mortgagee	If the debt is not paid in full within the date fixed, the land is to be sold in satisfaction.
"	2524	Do.	" 30	"	1 30	1 8 0	250 0	0 6	Mortgagor.	1 0 0	Mortgagor.	Do.
"	2525	Do.	" 89	"	1 10	0 5 0	200 0	4 0	Mortgagee.	...	Mortgagee.	If the debt is not paid within the date fixed, the land is to be sold in satisfaction.
			" 90	"	2 0	1 13 0						Do.
				Total	3 10	2 2 0						Do.
"	2526	Do.	" 14	Government.	7 35	10 0 0	200 0	5 0	"	...	Mortgagor.	Do.
"	2527	Do.	" 20	"	5 9	16 8 0	150 0	1 0	"	...	"	Do.
			" 231	"	5 25	11 12 0						Do.
				Total	10 34	23 4 0						Do.
"	2528	Do.	" 297	Government.	0 35	1 13 6	60 0	5 0	"	...	"	Do.
"	2529	Do.	" 71	"	0 25 1/2	0 9 9	50 0	1 0	"	...	Mortgagee	Do.
			" 92	"	0 17 1/2	0 8 0						Do.
				Total	1 3	1 1 9						Do.
"	2530	Do.	" 40	Government.	1 20	1 9 0	399 0	6 0	"	Interest to be paid on Rs. 100 only at Re 1 per cent. per mensem	Mortgagor.	Mortgagee's possession to continue till payment of debt in full.
			" 45	"	26 7	14 15 0						Do.
				Total	27 27	16 8 0						Do.
"	2531	Do.	" 40	Government.	10 23	10 15 0	400 0	4 0	"	...	"	If the debt is not paid within the date fixed, the land is to be sold in satisfaction.
			" 45	"	13 4	5 9 0						Do.
				Total	23 27	16 8 0						Do.
"	2532	Do.	" 291	Government.	1 14	3 6 0	300 0	4 0	"	...	Mortgagee	Interest to be paid until the debt in full is liquidated
"	2533	Do.	" 303	"	2 36	7 9 0	300 0	1 0	Mortgagor.	1 0 0	Mortgagor.	Do.
"	2534	Do.	Portion of 302	"	0 35	1 13 9	75 0	1 0	Mortgagee	...	"	If the debt is not paid within the date fixed, the land is to be sold in satisfaction.
"	2535	Do.	" 8	"	1 37	3 8 4	99 0	6 0	"	...	"	Do.
"	2536	Do.	" 295	"	3 7	5 5 4	99 0	6 0	"	...	"	Do.
"	2537	Do.	" 302	"	0 35	1 13 9	25 0	1 0	Mortgagor	1 0 0	"	If the debt is not paid in full within the date fixed, the land is to be sold in satisfaction.
"	2538	Do.	" 214	"	7 10	5 9 7	99 14	9 0	Mortgagee	...	"	If the debt is not paid within the date fixed, the land is to be sold in satisfaction.
			" 216	"	2 25	4 3 2						Do.
				Total	9 35	9 12 9						Do.
"	2539	Do.	" 215	Government.	2 6 1/2	5 0 0	99 14	9 0	"	...	"	Do.
"	2540	Do.	" 178	"	2 16	4 14 0	69 0	4 0	"	...	"	Mortgagee's possession to continue till payment of debt.
"	2541	Do.	" 178	"	2 16	4 14 0	99 0	4 0	"	...	"	Do.
"	2542	Do.	" 148	"	0 18 1/2	0 14 0	99 15	8 0	"	...	"	Do.
"	2543	Do.	" 148	"	0 18 1/2	0 14 0	99 15	8 0	"	...	"	Do.
"	2544	Do.	" 328	"	1 39	1 14 8	90 0	8 0	"	...	"	Do.
"	2545	Do.	" 23	"	3 30	7 9 6	800 0	5 0	"	...	"	Do.
			" 37	"	24 7	14 0 0						Do.
				Total	35 37	21 0 0						Do.
"	2546	Solu	Portion of 59	Government	4 12	2 11 0	400 0	10 0	Mortgagor.	0 4 0	"	Interest to be paid until the debt in full is liquidated.

APPENDIX M—continued.

Date of transaction	Number	Villages.	Survey Number.	Land, Insm or Government.	Arable Acres	Assessment.	Amount of debt incurred.	For what term.	Land to be in whose possession.	Interest payable per cent. per mensem.	Government assessment to be paid by	Penalty on non-payment within date fixed, or any other condition.
1	2	3	4	5	6	7	8	9	10	11	12	13
					A. g	Rs a p	Rs. a.	Y. m.		Rs. a. p		
1896-97	2547	Solu ...	Portion of 81	Government	6 4	6 9 0	300 0	10 0	Mortgagee	...	Mortgagee	Mortgagee's possession to continue till payment of debt.
			89	"	0 24	0 8 0						
				Total	6 28	7 1 0						
	2548	Do.	6	Government	22 35	25 0 0	800 0	2 0	"	"	"	Do. do.
	2549	Do.	Portion of 62	"	6 17	4 8 0	250 0	15 0	"	"	"	Do. do.
	2550	Charholi Khurd.	94	"	7 0	6 0 0	300 0	10 0	"	"	"	If the debt is not paid within the date fixed, the land is to be sold in satisfaction.
	2551	Kivla ...	Portion of 19	"	9 21	7 4 0	70 0	2 0	"	"	"	Mortgagee's possession to continue till payment of debt.
	2552	Do.	9	"	8 38	4 11 0	50 0	4 0	Mortgagor	1 0 0	Mortgagor	Interest to be paid until the debt is liquidated in full.
	2553	Vārsānājlik Bhāmboli.	Portion of 4	"	13 19	9 0 0	90 0	8 0	Mortgagee	"	"	Mortgagee's possession to continue till payment of debt.
	2554	Do.	37	"	8 27	6 8 0	61 4	"	"	"	Mortgagee	Do. do.
	2555	Do.	38	"	8 13	2 8 6	97 8	5 0	"	"	"	Do. do.
			5	"	8 22	2 14 8						
				Total	6 86	5 1 9						
	2556	Do.	63	Government	6 32	5 1 9	99 2	2 0	"	"	"	Do. do.
	2557	Golegaon ...	63	"	3 26	4 11 0	200 0	3 0	"	"	"	Do. do.
			64	"	6 1	7 0 0						
				Total	9 27	11 11 0						
	2558	Do.	71	Government	3 6	3 10 6	61 0	2 0	"	"	"	Do. do.
			67	"	4 27	4 12 0						
				Total	7 33	8 6 0						
	2559	Do.	23	Government	3 32	4 10 8	99 0	1 0	"	"	"	Do. do.
			13	"	1 16	1 15 0						
				Total	5 8	6 9 8						
	2560	Do.	9	Government	9 38	3 6 6	62 0	2 0	"	"	"	Do. do.
			12	"	1 24	1 14 0						
				Total	11 17	5 4 6						
	2561	Do.	4	Government	4 35	4 8 0	99 0	1 0	"	"	"	Do. do.
	2562	Do.	4	"	2 17	2 4 0	41 0	1 0	"	"	"	Do. do.
	2563	Bhosa ...	73	"	3 0	1 8 0	50 0	6 0	"	"	"	Do. do.
			35	"	8 19	5 11 0						
			34	"	2 11	0 15 0	2,000 0	5 0	"	"	"	If the debt is not paid within the date fixed, the land is to be sold in satisfaction.
			37	"	2 15	1 6 0						
			36	"	2 13	1 7 0						
			39	"	1 30	0 12 0						
				Total	12 8	10 8 0						
	2565	Do.	82	Government	10 18	5 6 4	99 12	2 0	Mortgagor	0 4 0	Mortgagor	Interest to be paid until the debt in full is liquidated.
	2566	Do.	61	"	4 30	2 0 0	800 0	10 0	Mortgagee	...	Mortgagee	If the debt is not paid within the date fixed, the land is to be sold in satisfaction.
			62	"	5 13	13 0 0						
				Total	10 3	16 0 0						
	2567	Do.	69	Government	9 17	7 7 6	175 0	2 0	"	"	"	Mortgagee's possession to continue till payment of debt.
	2568	Do.	73	"	9 1	18 0 0	200 0	5 0	"	"	"	Do. do.
	2569	Do.	Portion of 56	"	16 53	8 0 0	50 0	6 0	"	"	"	If the debt is not paid within the date fixed, the land is to be sold in satisfaction.
	2570	Chumbli	30	"	4 11	4 3 2	200 0	2 0	"	0 12 0	Mortgagor	If the debt is not paid in full within the date fixed, the land is to be sold in satisfaction.
	2571	Do.	30	"	11 14	11 8 0	300 0	15 0	"	"	"	Mortgagee's possession to continue till payment of debt.
	2572	Do.	99	"	11 14	11 8 0	150 0	5 0	"	"	Mortgagee	Do. do.
	2573	Do.	38	"	6 25	4 12 0	99 0	2 0	"	"	"	If the debt is not paid within the date fixed, the land is to be sold in satisfaction.
	2574	Siroh	38	"	7 16	7 0 0	50 0	10 0	"	"	"	Mortgagee's possession to continue till payment of debt.
	2575	Do	10	"	15 87	14 0 0	115 0	2 0	"	"	"	Do. do.
	2576	Pampri Budruk	62	"	16 13	5 0 0	11 0	5 0	"	"	"	Do. do.
	2577	Do	Portion of 79	"	14 23	7 0 0	100 0	3 6	"	"	"	If the debt is not paid within the date fixed, the land is to be sold in satisfaction.
	2578	Do.	54	"	0 21	1 0 0	60 0	2 0	"	"	"	Do. do.
	2579	Do.	44	"	7 28	3 12 0	225 0	10 0	"	"	"	Mortgagee's possession to continue till payment of debt.
	2580	Do.	8	"	3 1	1 12 0	20 0	0 7	Mortgagor	2 0 0	Mortgagor	If the debt is not paid in full within the date fixed, the land is to be sold in satisfaction.
	2581	Do	13	"	8 13	4 3 6	99 0	4 0	"	2 5 6	"	Do. do.
	2582	Chāndus	24	"	1 18	1 0 0	30 0	1 0	Mortgagee	"	"	Mortgagee's possession to continue till payment of debt.
	2583	Vasoli ..	54	"	16 19	13 0 0	40 0	2 0	"	3 2 0	Mortgagee	Interest to be paid until the debt in full is liquidated.
	2584	kurkundi	38	"	14 4	5 0 0	100 0	2 0	Mortgagor	1 0 0	Mortgagor	If the debt is not paid in full within the date fixed, the land is to be sold in satisfaction.
	2585	Do	42	"	2 1	1 0 0	26 0	7 0	Mortgagee	...	Mortgagee	Mortgagee's possession to continue till payment of debt.
	2586	Do.	103	"	30 19	11 0 0	86 0	5 0	"	"	"	Do. do.

APPENDIX M—continued.

Date of transaction.	Number.	Villages.	Survey Number	Land, Inam or Government.	Arable Acres.	Assessment.	Amount of debt incurred	For what term.	Land to be in whose possession.	Interest payable per cent. per mensem.	Government assessment to be paid by	Penalty on non-payment within date fixed, or any other condition.
1	2	3	4	5	6	7	8	9	10	11	12	13
					A. g.	Ra. a. p.	Ra. a.	Y. m.		Ra. a. p.		
1856-57	2587	Kurkundi	113	Government.	0 40	0 1 0	16 0	4 0	Mortgagor	0 4 0	Mortgagor	If the debt is not paid in full within the date fixed, the land is to be sold in satisfaction. If the debt is not paid within the date fixed, the land is to be sold in satisfaction. If the debt is not paid in full within the date fixed, the land is to be sold in satisfaction. Interest to be paid until the debt in full is liquidated. Mortgagee's possession to continue till payment of debt. Do. do. Do. do. Do. do. Do. do. Do. do. Do. do. Do. do. Do. do. Do. do. Do. do. Do. do. Do. do. Do. do. Do. do. Do. do. Do. do.
"	2588	Do.	Portion of 83	"	1 14	1 2 0	50 0	4 0	Mortgagee.	"	Mortgagee	
"	2589	Do.	" 22	"	11 30	8 0 0	80 0	0 9	Mortgagor	1 15 3	Mortgagor	
"	2590	Do.	" 11	"	3 35	2 6 0	60 0	0 10	"	2 5 6	"	
"	2591	Dhánora	" 85	"	7 4	8 0 0	350 0	11 0	Mortgagee	"	Mortgagee	
"	2592	Kárus...	" 42	"	4 8	2 12 0	100 0	6 0	"	"	"	
"	2593	Do.	" 19	"	3 16	1 6 0	90 0	7 0	"	"	Mortgagor	
"	2594	Do.	" 74	"	3 15	4 1 0	90 0	3 0	"	"	Mortgagee.	
"	2595	Do.	" 80	"	2 0	2 2 0	40 0	3 0	"	"	"	
"	2596	Do.	" 111	"	4 28	5 0 0	50 0	1 0	"	"	Mortgagor	
"	2597	Do.	" 33	"	3 20	5 0 0	90 0	6 0	"	"	Mortgagee	
"	2598	Do.	" 180	"	3 37	3 4 0	90 0	6 0	"	"	Mortgagor	
"	2599	Do.	" 62	"	7 0	2 8 0	99 12	5 0	"	"	Mortgagee	
"	2600	Do.	" 74	"	1 17	1 11 0	98 0	5 0	"	"	"	
"	2601	Do.	Portion of 76	"	2 21	1 11 0	50 0	5 0	"	"	"	
"	2602	Do.	" 1	"	4 34	7 0 0	70 0	1 0	"	"	Mortgagor	
"	2603	Do.	" 158	"	1 35	1 11 0	50 0	2 0	"	"	Mortgagee	
"	2604	Do.	" 17	"	6 3	3 10 8	100 0	5 0	"	"	Mortgagor	
"	2605	Do.	" 173	"	4 5	5 4 0	100 0	1 0	"	"	"	
"	2606	Koyál	" 164	"	9 2	14 0 0	275 0	5 0	"	"	Mortgagee.	
					9 0	3 8 0						
				Total	18 2	17 8 0						
"	2607	Do.	178	Government.	14 8	16 0 0	950 0	10 0	"	"	"	Do. do.
			179	"	32 1	23 8 0						
				Total	46 9	42 8 0						
"	2608	Do.	Portion of 181	Government.	7 30	9 0 0	200 0	10 0	"	"	Mortgagor	Do. do.
"	2609	Do.	" 98	"	0 15	0 8 0	50 0	5 0	Mortgagor.	1 0 0	Mortgagor	Interest to be paid until the debt in full is liquidated.
"	2610	Do.	" 92	"	4 0	4 10 0	99 0	4 0	Mortgagee.	"	Mortgagee	Mortgagee's possession to continue till payment of debt.
"	2611	Do.	" 110	"	3 24	4 15 0	99 0	5 0	"	"	"	Do. do.
			" 111	"	5 17	3 8 0						
				Total	9 11	8 7 0						
"	2612	Do.	" 7	Government.	12 4	10 8 0	150 0	7 0	Mortgagor.	1 0 0	Mortgagor	Interest to be paid until the debt in full is liquidated.
"	2613	A'mbethán	" 108	"	5 2	3 0 0	25 0	1 0	Mortgagee.	"	Mortgagee.	If the debt is not paid within the date fixed, the land is to be sold in satisfaction.
"	2614	Do.	71	"	25 23	23 8 0	149 8	6 0	"	"	Mortgagor.	Do. do.
"	2615	Do.	Portion of 122	"	2 1	2 11 0	50 0	5 0	"	"	Mortgagee	Mortgagee's possession to continue till payment of debt.
			" 127	"	7 34	3 5 0						
				Total	9 37	6 0 0						
"	2616	Do.	" 97	Government.	9 11	2 8 0	35 0	2 0	"	"	"	Do. do.
"	2617	Do.	" 145	"	3 4	2 1 4	56 0	2 0	"	"	"	Do. do.
			" 144	"	10 35	3 5 4						
				Total	13 39	5 6 8						
"	2618	Bohokal	" 12	Government.	4 22	4 4 0	50 0	1 0	Mortgagor	2 0 0	Mortgagor.	If the debt is not paid in full within the date fixed, the land is to be sold in satisfaction.
"	2619	Do.	Portion of 4	"	2 0	1 5 6	30 0	4 0	Mortgagee.	"	Mortgagee	If the debt is not paid within the date fixed, the land is to be sold in satisfaction.
			" 5	"	2 11	1 6 0						
			" 16	"	5 25	3 5 0						
				Total	10 6	6 0 6						
"	2620	Markal	" 171	Government	6 12	4 12 0	75 0	3 0	"	"	"	Mortgagee's possession to continue till payment of debt.
"	2621	Do.	" 38	"	8 8	9 0 0	90 0	1 0	Mortgagor.	1 0 0	Mortgagor.	Interest to be paid until the debt in full is liquidated.
"	2622	Do.	" 113	"	4 23	4 4 0	250 0	6 0	Mortgagee.	"	Mortgagee	Mortgagee's possession to continue till payment of debt.
"	2623	Do.	" 36	"	4 32	3 3 0	200 0	6 0	"	"	"	Do. do.
"	2624	Do.	" 34	"	7 0	5 12 0	50 0	3 0	"	"	"	Do. do.
"	2625	Do.	" 105	"	0 5	0 2 3	75 0	3 0	"	"	"	Do. do.
			" 121	"	1 7	1 9 9						
				Total	1 12	1 12 0						
"	2626	Do.	" 73	Government	4 0	2 12 0	99 0	6 0	"	"	"	Do. do.
"	2627	Do.	" 175	"	11 39	12 8 6	150 0	6 0	"	"	"	Do. do.
"	2628	Do.	" 182	"	1 9	1 7 0	125 0	6 0	"	"	"	Do. do.
"	2629	Do.	Portion of 159	"	6 25	8 0 0	150 0	6 0	"	"	"	Do. do.
			" 105	"	0 14	0 6 0						
"	2630	Do.	" 107	"	0 20	0 8 0	400 0	6 0	"	"	"	Do. do.
			" 110	"	4 27	5 5 0						
				Total	5 21	6 3 0						
"	2631	Do.	" 121	Government	2 15	3 8 6	350 0	6 0	"	"	"	Do. do.
"	2632	Do.	" 110	"	2 16	2 9 0	260 0	10 0	"	"	"	If the debt is not paid within the date fixed, the land is to be sold in satisfaction.

APPENDIX M—continued.

Date of transaction.	Number.	Villages.	Survey Number.	Land, Inam or Government.	Arable Acres.	Assessment.	Amount of debt incurred.	For what term	Land to be in whose possession	Interest payable per cent per mensem.	Government assessment to be paid by	Penalty on non-payment within date fixed, or any other condition.
1	2	3	4	5	6	7	8	9	10	11	12	13
					A. g.	Rs. a. p.	Rs. a.	Y. m.		Rs. a. p.		
1886-87	2638	Markal...	Portion of 110	Government	2 16	2 9 0	275 0	6 0	Mortgagee.	..	Mortgagee	Mortgagee's possession to continue till payment of debt
"	2639	Do.	" 121	"	2 35	3 15 0	460 0	6 0	"	"	"	If the debt is not paid within the date fixed, the land is to be sold in satisfaction.
"	2640	Do.	" 107	"	0 19	0 0 0			"		"	
				Total	3 14	4 5 0						
"	2635	Do.	" 174	Government	4 36	5 5 6	100 0	6 0	"	"	"	Mortgagee's possession to continue till payment of debt
"	2636	Koregaon Budruk.	Portion of Pot No 1 of No 1	"	0 36	1 10 0	116 6	9 0	Mortgagor	"	Mortgagor	Yearly instalment of Rs. 13 for eight years, and Rs. 12 the ninth year, failing which the land is to be sold in satisfaction.
"	2637	Do.	Portion of 47 Pot No. 5 of 47	"	0 9	2 0 0	125 0	3 0	Mortgagee.	"	Mortgagee	Mortgagee's possession to continue till payment of debt.
"			" 3 of 47	"	0 44	0 2 0			"		"	
				Total	7 10	3 8 9						
"	2638	Do	Portion of 48	Government	0 7	2 0 0	167 0	5 0	"	"	"	Do. do.
"	2639	Vadgaon Najik Khed.	" 82	"	10 25	9 13 0	300 0	0 6	Mortgagor	1 0 0	Mortgagor	If the debt is not paid in full within the date fixed, the land is to be sold in satisfaction
"			" 86	"	4 33	4 11 0			"		"	
				Total	15 18	13 14 0						
"	2640	Do.	" 67	Government	25 24	10 0 0	160 0	4 0	Mortgagee	"	Mortgagee	If the debt is not paid within the date fixed, the land is to be sold in satisfaction
"	2641	Kahu	" 14	"	4 12 1/2	3 10 8	150 0	1 0	Mortgagor	1 9 0	Mortgagor	Interest to be paid until the debt in full is liquidated
"	2642	Do.	" 7	"	1 27 1/2	1 1 8	100 0	2 0	"	1 9 0	"	Do do
"	2643	Do.	" 9	"	9 36	4 13 0	99 0	3 0	Mortgagee	"	"	Mortgagee's possession to continue till payment of debt
"	2644	Do.	" 7	"	1 27 1/2	1 1 8	99 0	3 0	"	"	"	Do do
"	2645	Do.	" 7	"	1 0	0 12 0	20 0	1 0	"	"	"	Do do
"	2646	Do.	" 14	"	4 12 1/2	3 10 8	75 0	5 0	Mortgagor	"	"	Do do
"	2647	Do.	" 50	"	6 18	2 0 0	99 0	5 0	"	"	"	If the debt is not paid within the date fixed, the land is to be sold in satisfaction
"	2648	Do.	" 21	"	10 20	5 0 0	90 0	5 0	"	"	"	Do do
"	2649	Do.	" 63	"	2 11	1 0 0	99 0	5 0	"	"	"	Do do
"	2650	Do.	" 60	"	1 8	0 0 0	21 0	5 0	"	"	"	Do do
"	2651	Do.	" 63	"	2 11	1 0 0	80 0	5 0	"	"	"	Do do
"	2652	Do.	" 10	"	3 0	2 8 0	99 0	3 0	"	"	"	Do do
"	2653	Do.	" 10	"	4 12	3 0 0	99 0	3 0	"	"	"	Do do
"	2654	Do.	" 7	"	1 18	0 13 0	50 0	1 0	"	"	"	Do do
"	2655	Kaimodi	" 6	"	2 23	1 10 0	61 0	0 6	"	"	"	Do do
"	2656	Do	" 6	"	10 25	7 8 0	50 0	1 0	Mortgagee	"	"	Do do
"	2657	Do	" 13	"	7 20	4 5 0	50 0	1 0	"	"	"	Do do
"	2658	Dhuvoli	" 34	"	1 26 1/2	3 9 0	200 0	10 0	"	"	"	Mortgagee's possession to continue till payment of debt.
"			" 6	"	1 20	1 4 0			"		"	
				Total	3 6 1/2	4 13 0						
"	2659	Kuhinda Budruk	" 152	Government	12 20	3 0 0	60 0	5 0	"	"	"	If the debt is not paid within the date fixed, the land is to be sold in satisfaction
"			" 161	"	2 30	0 8 0			"		"	
				Total	15 10	3 8 0						
"	2660	Koyali	" 45	Government.	0 17 1/2	0 4 0	20 0	2 0	"	"	"	Mortgagee's possession to continue till payment of debt
"	2661	Do	" 51	"	6 11	4 0 0	85 0	4 0	Mortgagor	0 12 0	Mortgagor	Interest to be paid until the debt in full is liquidated.
"	2662	Do	" 3	"	0 37	0 8 0	425 0	2 0	"	8 8 0	"	Do do
"	2663	Do	" 4	"	4 20	3 2 0	50 0	3 0	Mortgagee.	"	"	Mortgagee's possession to continue till payment of debt
"	2664	Vilad	Pot No. 1 of 79	"	0 27 1/2	1 0 0	80 0	5 0	"	"	"	Do do
"	2665	Do	" 64	"	0 18	0 9 0	30 0	1 0	"	"	"	Do do
"	2666	Do	" 81	"	21 8	5 0 0	32 0	2 0	"	"	"	Do do
"	2667	Do	Portion of 17	"	0 8	0 0 0	13 0	2 0	"	"	"	Do do
"	2668	Phama ng a o n Budruk.	" 19	"	6 17	1 8 0	20 0	1 0	Mortgagor	0 11 0	"	Interest to be paid until the debt in full is liquidated.
"	2669	Eklahara, Karat Vada.	" 85	"	2 23 1/2	4 9 0	14 8	0 1	Mortgagee	0 12 0	"	Do do
"	2670	Do.	" 2	"	0 22 1/2	1 14 0	19 8	1 0	Mortgagor.	0 12 0	"	If the debt is not paid in full within the date fixed, the land is to be sold in satisfaction
"	2671	Do.	" 108	"	5 19	1 8 0	20 0	2 0	"	4 0 6	"	Do do
"	2672	Tokavda	" 13	"	1 21 1/2	2 15 0	100 0	5 0	"	"	"	Yearly instalment of Rs. 20, failing which the land is to be sold in satisfaction
"			" 14	"	1 13 1/2	2 7 0			"		"	
				Total	2 34 1/2	5 6 0						
"	2673	Vasheha	Pot No. 4 of 134	Government.	0 5 1/2	0 7 6	60 0	3 0	"	2 0 0	"	Interest to be paid until the debt in full is liquidated
"	2674	Do.	Portion of 13	"	1 21 1/2	2 15 0	100 0	5 0	"	2 0 0	"	Do do
"			" 14	"	1 13 1/2	2 7 0			"		"	
				Total	2 34 1/2	5 6 0						
"	2675	Do	" 137	Government.	7 20	1 8 0	35 0	10 0	"	"	"	Yearly instalment of Rs. 33 0, failing which the land is to be sold in satisfaction
"	2676	Do.	" 182	"	27 16	5 0 0	50 0	4 0	Mortgagee.	"	Mortgagee.	Mortgagee's possession to continue till payment of debt.
"	2677	Do	Portion of 137	"	7 20	1 4 0	48 0	12 0	"	"	"	Do do
"			" 129	"	9 9	0 5 0			"		"	Do do
"	2678	Do.	" 130	"	0 7	0 1 0	60 0	3 0	"	"	"	Do do
"			" 132	"	0 4	0 5 0			"		"	
				Total	0 20	0 11 0						

APPENDIX M—continued.

Date of transaction	Number	Village.	Survey Number.	Land, Inām or Government.	Arable Acres.	Assessment.	Amount of debt incurred.	For what term.	Land to be in whose possession.	Interest payable per cent. per mensem.	Government assessment to be paid by	Penalty on non-payment within date fixed, or any other condition.
1	2	3	4	5	6	7	8	9	10.	11	12	13
					A. g.	Ra. a. p.	Ra. a.	Y. m.		Ra. a. p.		
1886-87	2679	Vishera	Portion of 129 130	Government.	0 18½ 0 7	0 13 6 0 5 0	40 0	4 0	Mortgagee.	...	Mortgagee.	Mortgagee's possession to continue till payment of debt.
	2680	Do.	118	Government	0 25½	1 1 0	20 0	5 0	"	"	"	If the debt is not paid within the date fixed, the land is to be sold in satisfaction.
	2681	Do.	82	"	1 11	0 8 0	50 0	1 0	"	"	"	Do. do.
	2682	Do.	98	"	1 9½	2 9 0	40 0	1 0	Mortgagor	2 4 0	Mortgagor.	If the debt is not paid in full within the date fixed, the land is to be sold in satisfaction.
	2683	Enia Budruk.	3	"	0 10	0 4 0	60 0	5 6	Mortgagee.	...	Mortgagee.	Mortgagee's possession to continue till payment of debt.
	2684	Do.	37	"	1 0	2 6 3	60 0	3 0	"	"	"	Do. do.
	2685	Darakvadi	52	"	2 36	2 4 0	100 0	1 0	"	"	"	Do. do.
	2686	A'vhat	Portion of 69 73	"	18 18 0 15	3 12 0 0 12 0	90 0	2 0	Mortgagor.	...	Mortgagor.	Yearly instalment of Ra. 10, falling which the land is to be sold in satisfaction.
	2687	Do.	58	Government.	0 14	0 13 0	23 0	2 0	"	1 0 0	"	Interest to be paid until the debt in full is liquidated.
	2688	Dhama'ngon Khurd.	64	"	1 12½	2 9 6	200 0	21 0	"	1 8 0	"	Do. do.
	2689	Do.	Portion of 70	"	3 18½	7 0 0	150 0	21 0	"	1 5 0	"	If the debt is not paid in full within the date fixed, the land is to be sold in satisfaction.
	2690	Shurgaon	Pot No. 1 of 8 Pot Nos. 1, 2 and 3 of 29	"	0 29½	1 4 0 1 12 0	60 0	5 0	Mortgagee.	...	"	Mortgagee's possession to continue till payment of debt.
	2691	Marosi	88 Portion of 89	Government.	25 29 0 20½	4 0 0 1 0 0	80 0	3 0	Mortgagor.	3 1 4	"	Interest to be paid until the debt in full is liquidated.
	2692	Do.	6	Government.	0 95½	2 2 0	49 6	3 0	"	2 2 5	"	Do. do.
	2693	Devon	53	"	0 82	0 15 0	12 8	3 0	Mortgagee.	...	Mortgagee.	If the debt is not paid within the date fixed, the land is to be sold in satisfaction.
	2694	Do.	54	"	3 31	2 0 0	67 0	5 0	"	...	"	Do. do.
	2695	Enia Khurd	25 26 78	"	1 33½ 9 21 9 34 0 32	2 13 0 5 0 0 7 0 0 0 4 0	100 0	4 0	Mortgagor.	...	Mortgagor.	Yearly instalment of Ra. 30 for three years and Ra. 10 the fourth year, falling which the land is to be sold in satisfaction.
	2696	Do.	8 25 26 78	Government.	1 83½ 9 21 9 34 0 32	2 13 0 5 0 0 7 0 0 0 4 0	100 0	4 0	"	...	"	Yearly instalment of Ra. 20 for two years and Ra. 30 the two following years, falling which the land is to be sold in satisfaction.
	2697	Do.	8 25 26 78	Government.	1 83½ 9 21 9 34 0 32	2 13 0 5 0 0 7 0 0 0 4 0	100 0	4 0	"	...	"	Yearly instalment. First year Ra. 10 and Ra. 30 the three following years, falling which the land is to be sold in satisfaction.
	2698	Do	61	Government.	12 16	5 0 0	99 0	8 0	"	1 29 0	"	Interest to be paid until the debt in full is liquidated.
	2699	Do.	61	"	12 16	5 0 0	31 0	4 0	"	1 9 0	"	Do. do.
	2700	Do.	61	"	12 16	5 0 0	43 8	3 0	"	1 9 0	"	Do. do.
	2701	Do.	61	"	12 16	5 0 0	43 8	1 0	"	1 9 0	"	Do. do.
	2702	Do.	61	"	12 16	5 0 0	43 8	1 0	"	1 9 0	"	Do. do.
	2703	Do.	50	"	0 39	0 8 0	"	...	"	...
	2704	A'hira	69 70 71	"	3 24½ 7 31 7 18	3 14 0 3 6 0 2 0 0	100 0	4 0	Mortgagee.	...	"	If the debt is not paid within the date fixed, the land is to be sold in satisfaction.
	2705	Do.	61	"	12 16	5 0 0	31 0	4 0	"	1 9 0	"	Do. do.
	2706	Do.	61	"	12 16	5 0 0	43 8	3 0	"	1 9 0	"	Do. do.
	2707	Do.	61	"	12 16	5 0 0	43 8	1 0	"	1 9 0	"	Do. do.
	2708	A'unda	Portion of 24 41 92	Government.	4 5½ 1 15	2 5 0 1 0 0	40 0	1 0	"	...	"	Mortgagee's possession to continue till payment of debt.
	2709	Do.	41	"	0 15½	0 10 0	37 6	2 0	"	...	"	Do. do.
	2710	Do.	92	"	0 19½	0 12 5	40 0	3 0	Mortgagor.	3 1 4	"	If the debt is not paid in full within the date fixed, the land is to be sold in satisfaction.
	2711	Do.	Pot No. 1 of 118 2 of 132	"	0 27 0 80	1 4 0 1 3 0	99 0	3 0	Mortgagee.	...	"	Mortgagee's possession to continue till payment of debt.
	2712	Do.	118	Government.	3 9	0 10 0	41 0	3 0	"	...	"	Do. do.
	2713	Do.	116	"	3 12	2 2 0	"	...	"	Do. do.
	2714	Do.	116	"	0 21	0 1 0	"	...	"	Do. do.
	2715	Do.	131	"	3 10½	4 3 0	300 0	4 0	"	...	Mortgagee	Do. do.
	2716	Do.	122	"	3 12	1 11 0	"	...	"	Do. do.
	2717	Do.	123	"	2 1½	1 4 0	"	...	"	Do. do.
				Total	17 18	9 10 0						

APPENDIX M—continued.

Date of transaction.	Number.	Villages.	Survey Number.	Land, Inam or Government.	Arable Acres.	Assessment.	Amount of debt incurred.	For what term.	Land to be in whose possession.	Interest payable per cent. per mensem.	Government assessment to be paid by.	Penalty on non-payment within date fixed, or any other condition.
1	2	3	4	5	6	7	8	9	10	11	12	13
					A. g.	Rs. a. p.	Rs. a.	Y. m.		Rs. a. p.		
1886-87	2711	A'unda	Portion of Pot No. 1 of 128.	Government	0 18½	1 1 6	100 0	2 0	Mortgagee.	...	Mortgagee	Mortgagee's possession to continue till payment of debt.
	2712	Vetale	Portion of 21	"	0 35	1 4 0	250 0	7 0	Mortgagor.	1 9 4	Mortgagor.	Do. do.
	2713	Do.	5	"	0 20	0 6 6	25 0	1 0	Mortgagor.	1 9 4	Mortgagor.	If the debt is not paid in full within the date fixed, the land is to be sold in satisfaction.
	2714	Do.	6	"	1 0	1 2 0	50 0	1 0	"	1 11 0	"	Do. do.
	2715	Do.	26	"	0 164	0 6 4	99 8	1 0	"	0 0 0	"	Do. do.
	2716	Do.	116	"	1 81	0 7 0	50 0	1 0	"	1 4 0	"	Do. do.
	2717	Do.	8	"	0 12	0 6 0	99 0	5 0	Mortgagee.	...	Mortgagee.	Mortgagee's possession to continue till payment of debt.
	2718	Do.	23	"	0 14½	0 5 4	75 0	6 0	"	...	"	Do. do.
	2719	Do.	12	"	1 8½	1 8 0	99 8	7 0	"	...	"	Do. do.
	2720	Do.	3	"	0 12	0 6 0	61 0	5 0	"	...	"	Do. do.
	2721	Do.	12	"	1 84	0 9 6	99 8	7 0	"	...	"	Do. do.
	2722	Do.	123	"	1 13	0 18 6	50 0	8 0	"	...	"	Do. do.
	2723	Do.	12	"	1 24½	0 12 8	90 0	1 0	"	...	"	Do. do.
	2724	Do.	16	"	1 18	1 8 0	50 0	1 0	"	...	"	Do. do.
	2725	Do.	112	"	16 20	4 12 0	50 0	1 0	"	...	"	Do. do.
	2726	Do.	16	"	1 27	1 8 0	90 0	1 0	"	...	"	Do. do.
	2727	Do.	Portion of 10	"	2 33½	1 0 0	25 0	0 10	Mortgagor.	1 9 0	Mortgagor.	If the debt is not paid in full within the date fixed, the land is to be sold in satisfaction.
	2728	Do.	3	"	0 12	0 6 0	50 0	0 10	"	1 15 3	"	Do. do.
	2729	Do.	2	"	0 33	0 11 4	39 8	1 9	"	1 5 6	"	Do. do.
	2730	Do.	100	"	9 13	3 4 0	30 0	10 0	Mortgagee.	...	"	If the debt is not paid within the date fixed, the land is to be sold in satisfaction.
	2731	Do.	Portion of 11	"	1 17	0 11 0	99 0	9 0	"	...	"	Do. do.
	2732	Do.	91	"	5 31½	3 0 0	260 0	10 0	"	...	Mortgagee.	Mortgagee's possession to continue till payment of debt.
	2733	Do.	Portion of 26	"	1 26	1 9 0	282 0	10 0	"	...	"	Do. do.
	2734	Do.	24	"	1 39½	2 0 0	650 0	12 0	"	...	"	Do. do.
	2735	Do.	24	"	1 39½	2 0 0	200 0	3 0	"	...	"	If the debt is not paid within the date fixed, the land is to be sold in satisfaction.
	2736	Do.	17	"	0 16	0 3 0	300 0	13 0	"	...	"	Do. do.
	2737	Do.	20	"	0 26½	1 0 0	"	...	"	Do. do.
				Total	1 2½	1 8 0						
	2737	Do.	125	Government.	9 35	5 2 4	200 0	5 0	"	...	"	Mortgagee's possession to continue till payment of debt.
	2738	Vanjala	Portion of 64	"	3 25½	2 6 0	89 4	7 0	Mortgagor.	...	Mortgagor.	Yearly instalment of Rs. 12 12 0, failing which the land is to be sold in satisfaction.
	2739	Shiva	55	"	3 32	2 0 0	30 0	3 0	Mortgagee	...	"	Mortgagee's possession to continue till payment of debt.
	2740	Do.	141	"	3 86	1 8 0	100 0	15 0	"	...	"	Do. do.
			148	"	3 5	1 4 6	"	...	"	Do. do.
			160	"	0 16	0 4 0	"	...	"	Do. do.
				Total	5 17	2 11 6						
	2741	Do.	Portion of 32	Government.	0 44	0 4 6	100 0	15 0	"	...	"	Do. do.
			118	"	0 54	0 3 0	"	...	"	Do. do.
			140	"	1 94	0 7 0	"	...	"	Do. do.
				Total	1 194	0 14 6						
	2742	Do.	118	Government	0 7	0 5 0	50 0	11 0	Mortgagor.	0 8 0	"	Interest to be paid until the debt is liquidated in full.
	2743	Do.	32	"	0 94	0 9 0	20 0	8 0	"	1 0 0	"	Do. do.
	2744	Do.	202	"	1 11	2 3 0	75 9	4 0	Mortgagee.	...	Mortgagee	Mortgagee's possession to continue till payment of debt.
			218	"	2 18	1 4 0	"	...	"	Do. do.
				Total	3 29	3 3 0						
	2745	Do.	Portion of 168	Government.	1 18	2 10 0	83 0	5 0	Mortgagor.	1 2 9	Mortgagor.	Interest to be paid until the debt in full is liquidated.
	2746	Do.	146	"	0 21½	8 15 0	99 0	2 0	"	...	"	Yearly instalment of Rs. 49-8-0, failing which the land is to be sold in satisfaction.
	2747	Do.	274	"	0 20	0 15 0	90 0	1 0	Mortgagee.	...	"	Mortgagee's possession to continue till payment of debt.
	2748	Do.	184	"	3 37	3 0 0	99 0	1 0	"	1 9 0	"	Interest to be paid until the debt in full is liquidated.
			90	"	12 18	4 8 0	"	...	"	Do. do.
			89	"	8 18	2 0 0	"	...	"	Do. do.
	2749	Hodruj	84	"	10 104	3 12 0	100 0	1 0	"	...	"	Mortgagee's possession to continue till payment of debt.
			63	"	5 23	1 3 0	"	...	"	Do. do.
			44	"	5 16	1 8 0	"	...	"	Do. do.
				Total	43 04	12 14 6						
	2750	Do.	Portion of 9	Government.	10 25	2 11 8	65 0	20 0	"	...	"	Do. do.
			106	"	1 37	0 12 0	"	...	"	Do. do.
			21	"	2 13	0 9 0	"	...	"	Do. do.
			15	"	4 0	1 0 0	"	...	"	Do. do.
				Total	18 85	5 0 6						
	2751	Do.	90	Government.	12 27½	4 13 6	99 0	1 0	"	...	"	Do. do.
			63	"	4 23	1 3 0	"	...	"	Do. do.
				Total	18 104	6 0 6						
	2752	Do.	24	Government.	16 19	8 0 0	300 0	5 0	"	...	"	Do. do.
			26	"	12 7½	4 14 0	"	...	"	Do. do.
			84	"	3 204	6 14 6	"	...	"	Do. do.
			27	"	11 204	4 8 0	"	...	"	Do. do.
			29	"	6 24	2 0 0	"	...	"	Do. do.
				Total	55 21½	21 4 6						

APPENDIX M—continued.

Date of transaction.	Number.	Villages.	Survey Number.	Land, Inam or Government.	Arable Acres.	Assessment.	Amount of debt incurred.	For what term.	Land to be in whose possession.	Interest payable per cent. per mensem.	Government assessment to be paid by.	Penalty on non-payment within date fixed, or any other condition.
1	2	3	4	5	6	7	8	9	10	11	12	13
					A. G.	Rs. a. p.	Rs. a.	Y. m.		Rs. a. p.		
1886-87	2753	Tekavdi	Portion of 6	Government.	1 32	0 5 0	70 0	4 0	Mortgagee.	..	Mortgagor.	Mortgagee's possession to continue till payment of debt.
	2754	4'amboli	" 58	"	7 5	1 8 0	20 0	5 0	"	..	"	Do. do.
	2755	Kudá Budruk	" 28 45	"	1 22 2 38	1 2 0 0 12 0	64 0	0 2	"	..	"	Do. do.
				Total	3 38	1 14 0						
	2756	Do.	Portion of 28 45	Government	1 22 2 36	1 2 0 0 12 0	100 0	7 0	"	..	"	Do. do.
				Total	3 38	1 14 0						
	2757	Do.	Portion of 130	Government.	0 14	0 8 0	24 0	6 0	Mortgagor.	1 0 0	"	If the debt is not paid in full within the date fixed, the land is to be sold in satisfaction.
	2758	Do.	64	"	17 8	3 0 0	99 0	3 0	"	2 0 0	"	Interest to be paid until the debt is full is liquidated.
	2759	A'vdara	Portion of 50	"	18 39	6 2 0	225 0	15 0	Mortgagee.	..	Mortgagee.	Mortgagee's possession to continue till payment of debt.
	2760	Májsaon	" 83	"	15 12	5 0 0	600 0	10 0	Mortgagor.	..	Mortgagor.	Yearly instalment of Rs. 60, failing which the land is to be sold in satisfaction.
	2761	Talavda	1	"	18 30	7 0 0	60 0	5 0	Mortgagee.	..	Mortgagee.	Mortgagee's possession to continue till payment of debt.
	2762	Párála	105 78	"	1 15 3 11	1 0 0 1 12 0	40 0	5 0	"	..	"	Do. do.
				Total	4 26	2 12 0						
	2763	Vághu	Portion of 23	Government.	0 18	0 15 0	25 0	3 0	"	..	"	Do. do.
	2764	Do.	" 3 96	"	0 26 1 04	1 5 0 2 6 0	23 0	2 0	"	..	Mortgagor.	Do. do.
				Total	1 36	3 11 0						
	2765	Do.	64	Government.	22 2	7 0 0	59 0	2 0	"	..	"	Do. do.
	2766	Gadad	16 17 64	"	1 54 1 19 1 17	1 18 0 2 6 0 2 4 0	99 0	5 0	Mortgagor.	1 9 0	"	Interest to be paid until the debt is full is liquidated.
				Total	8 35	6 7 0						
	2767	Kásári	14	Government.	0 35	1 0 0	22 0	1 0	Mortgagee.	..	"	Mortgagee's possession to continue till payment of debt.
	2768	Kuda Khurd	59	"	4 15	1 8 0	154 8	12 0	Mortgagor.	..	"	Yearly instalment of Rs. 12-0-0 for 1 year and Rs. 11-8-0 the 12th year failing which the land is to be sold in satisfaction.
	2769	Kapátha	Portion of 64 " 66	"	1 25 1 39	0 4 0 0 14 0	99 12	2 0	Mortgagee.	..	Mortgagee	If the debt is not paid within the date fixed, the land is to be sold in satisfaction.
				Total	3 24	1 2 0						
	2770	Do.	" 29 " 31	Government.	2 23 2 30	2 18 6 1 8 0	250 0	6 0	"	..	"	Mortgagee's possession to continue till payment of debt.
				Total	5 13	4 5 6						
	2771	Do.	" 87 " 88	Government.	0 26 3 19	0 5 0 1 8 0	200 0	5 0	"	..	Mortgagor.	If the debt is not paid within the date fixed, the land is to be sold in satisfaction.
				Total	4 5	1 13 0						
	2772	Do.	" 29 " 31	Government.	2 29 2 30	2 13 6 1 8 0	265 0	5 0	"	..	Mortgagee.	Mortgagee's possession to continue till payment of debt.
				Total	5 13	4 5 6						
	2773	Do.	" 16	Government	2 36	2 0 0	400 0	5 0	"	..	"	Do. do.
	2774	Do.	68	"	17 32	3 0 0	175 0	6 0	"	..	"	Do. do.
	2775	Mohokaj	Portion of 13	"	1 34	1 2 0	40 0	0 8	"	..	"	Do. do.
	2776	Do.	" 4	"	0 24	0 12 0	30 0	0 6	"	..	"	Do. do.
	2777	Do.	" 53	"	0 22	0 10 0	150 0	3 0	"	..	"	Do. do.
	2778	Do.	" 51	"	5 23	6 0 0	400 0	20 0	"	..	"	Do. do.
	2779	Do.	" 51	"	5 23	6 0 0	499 0	20 0	"	..	"	Do. do.
	2780	Jaulka Khurd	" 1 " 72 " 73	"	2 12 11 10 6 38	1 6 0 6 9 0 3 1 0	400 0	5 0	"	..	"	If the debt is not paid within the date fixed, the land is to be sold in satisfaction.
				Total	20 20	11 0 0						
	2781	Do.	" 59 " 71	Government	2 37 5 26	1 0 0 4 0 0	450 0	5 0	"	..	"	Do. do.
				Total	8 23	5 0 0						
	2782	Do.	" 68	Government.	13 39	8 8 0	100 0	15 0	"	..	"	Do. do.
	2783	Do.	6	"	8 3	7 0 0	600 0	10 0	"	..	"	Do. do.
	2784	Bonda	" 59	"	2 25	3 15 0	50 0	7 0	"	..	"	Mortgagee's possession to continue till payment of debt.
	2785	Do.	Portion of 89 " 92	"	0 22 0 20	0 9 0 0 9 0	50 0	0 6	Mortgagor.	1 0 0	Mortgagor.	Interest to be paid until the debt is full is liquidated.
				Total	1 4	1 2 0						
	2786	Do.	" 75 " 25	Government.	2 5 1 28	2 5 4 0 13 4	275 0	10 0	Mortgagee.	..	Mortgagee.	Mortgagee's possession to continue till payment of debt.
				Total	3 33	3 2 8						

APPENDIX M—continued.

Date of transaction.	Number.	Village.	Survey Number.	Land, Inam or Government.	Arable Acres.	Assessment.	Amount of debt incurred.	For what term.	Land to be in whose possession.	Interest payable per cent. per mensem.	Government assessment to be paid by	Penalty on non-payment within date fixed, or any other condition.
1	2	3	4	5	6	7	8	9	10	11	12	13
					A. g.	Rs. a. p.	Rs. a.	Y. m.		Rs. a. p.		
1886-87.	2787	Danda	Portion of 25 " 75	Government	1 28 2 5	0 13 4 2 5 4	85 0	1 0	Mortgagor.	0 12 0	Mortgagor.	If the debt is not paid in full within the date fixed, the land is to be sold in satisfaction.
				Total	3 33	2 2 8						
"	2788	Do.	" 7 " 9 " 11 " 12	Government	0 27 0 26 0 23 0 23	0 6 0 0 10 0 0 5 0 0 4 0	125 0	7 0	Mortgagor.	"	"	If the debt is not paid within the date fixed, the land is to be sold in satisfaction.
				Total	2 29	1 9 0						
"	2789	Saburd	" 20 " 45	Government	0 17 1 28	0 4 0 0 6 0	20 0	5 0	"	"	Mortgagor.	Do. do
				Total	2 5	0 10 0						
"	2790	Do.	120	Government	17 6	7 8 0	50 0	1 0	Mortgagor.	1 10 0	Mortgagor.	Interest to be paid until the debt in full is liquidated
"	2791	Do.	Portion of 211	"	1 7	0 15 0	44 0	4 0	Mortgagor.	"	Mortgagor.	Mortgagor's possession to continue till payment of debt.
"	2792	Do.	" 119	"	1 37	1 8 6	75 0	6 0	"	"	"	Do. do
"	2793	Do.	" 113	"	1 37	1 8 6	75 0	6 0	"	"	"	Do. do
"	2794	Do.	119	"	15 0	8 12 0	50 0	"	"	"	"	Do. do
"	2795	Do.	120	"	5 28	2 8 0	70 0	10 0	"	"	"	Do. do
"	2796	Do.	Portion of 118	"	4 2	3 6 6	20 0	10 0	"	"	"	Do. do
"	2797	Vadgaon ganand	" 16	"	7 14	4 2 0	150 0	5 0	"	"	"	Do. do
"	2798	Do.	" 16	"	7 14	4 2 0	150 0	5 0	"	"	"	Do. do
"	2799	Do.	" 44 " 45	"	2 1 8 35	0 18 0 8 8 0	600 0	10 0	"	"	"	Do. do
				Total	10 36	9 5 0						
"	2800	Do.	" 16	Government	7 14	4 2 0	100 0	5 0	"	"	"	If the debt is not paid within the date fixed, the land is to be sold in satisfaction
"	2801	Do.	" 8	"	8 35	9 14 0	98 0	0 7	"	"	"	Mortgagor's possession to continue till payment of debt.
"	2802	Do.	" 36	"	9 12	9 0 0	20 0	1 0	"	"	"	Do. do
"	2803	Do.	" 36	"	9 12	9 0 0	130 0	11 0	"	"	"	Do. do
"	2804	Burdavdi	" 18 " 58 " 61	"	0 31 0 37 0 35	1 4 0 1 8 0 0 15 0	28 8	5 0	"	"	"	If the debt is not paid within the date fixed, the land is to be sold in satisfaction.
				Total	2 24	2 11 0						
"	2805	Vadgaon-phy.	Pot No. 1 of No. 12 " 4 " 18 " 7 " " " " 9 " " " " 2 " 15	Government	0 2 1 27 0 5 0 17 4 29	0 0 4 1 4 0 0 3 4 0 12 0 0 13 4	90 0	2 0	"	"	"	Do. do
				Total	7 11	3 7 8						
"	2806	Do.	Pot No. 5 of No. 11 " 4 " " " 5 " "	Government	5 20 0 2 0 22	6 0 0 0 2 0 1 8 0	142 0	6 0	"	"	"	Do. do
				Total	6 5	7 10 0						
"	2807	Do.	" 7 of No. 1	Government	0 17	1 4 0	98 12	7 0	"	"	"	Mortgagor's possession to continue till payment of debt.
"	2808	Do.	Portion of 18	"	0 16	1 0 0	50 0	3 0	"	"	"	Do. do
"	2809	Do.	" 31	"	32 14	8 0 0	40 0	2 0	"	"	"	Do. do
"	2810	Varada	Portion of 192 " 194 Portion of 196	"	5 0 3 10 6 4	2 8 0 0 9 0 8 0 0	141 0	5 0	"	"	"	If the debt is not paid within the date fixed, the land is to be sold in satisfaction.
				Total	14 14	6 1 0						
"	2811	Do.	Pot No. 7 of No. 211 " No. 2 of No. 79	Government	5 16 1 6	5 0 0 0 8 0	200 0	5 0	"	"	Mortgagor	Mortgagor's possession to continue till payment of debt.
"	2812	Do.	" 4 of No. 90 " 6 "	"	0 34 2 16	1 0 0 1 4 0	100 0	5 0	"	"	"	Do. do
				Total	4 15	2 12 0						
"	2813	Do.	" 2 of No. 79 " 4 of No. 90 " 6 "	Government	1 6 0 84 3 16	0 8 0 1 0 0 1 4 0	50 0	5 0	"	"	"	Do. do
				Total	4 16	2 12 0						
"	2814	Do.	27 28	Government	14 5 28 24	10 0 0 5 0 0	200 0	10 0	"	"	"	Yearly payment of Rs 20, failing which the land is to be sold in satisfaction.
				Total	42 29	15 0 0						

APPENDIX M—continued.

Date of transaction.	Num. ber.	Villages.	Survey Number	Land, Inam or Govern- ment.	Arable Acres.	Asses- ment.	Amount of debt incurred	For what term.	Land to be in whose possession.	Interest payable per cent. per mensem.	Government assessment to be paid by	Penalty on non-payment within date fixed, or any other condition.
1	2	3	4	5	6	7	8	9	10	11	12	13
					A. a.	Rs. a. p.	Rs. a.	Y. m.		Rs. a. p.		
1896-97	2815	Varuda...	27 28	Government	14 5 28 24	10 0 0 5 0 0	76 0	4 0	Mortgagee.	...	Mortgagor	Yearly payment of Rs. 26 for three years and Rs. 18 the fourth year, failing which the land is to be sold in satisfaction.
"	2816	Do.	27 28	Government	14 5 28 24	10 0 0 5 0 0	200 0	10 0	"	"	"	Yearly payment of Rs. 20, failing which the land is to be sold in satisfaction.
"	2817	Do.	Portion of 5	Government	5 0	2 0 6	95 0	10 0	"	"	"	Mortgagee's possession to continue till payment of debt.
"	2818	Do.	Portion of Pot No. 1 of No. 90 Portion of Pot No. 3 of No. 88	"	0 10 0 18½	0 4 0 0 14 0	50 0	4 0	"	"	"	Do. do.
"	2819	Do.	Portion of Pot No. 4 of No. 119 Portion of 81 " 120	Government	0 5½ 0 8½ 0 5½	0 10 6 0 1 6 0 1 6	90 0	5 0	"	"	Mortgagee.	Do. do.
"	2820	Do.	5	Government	6 8	2 14 0	99 12	8 0	"	"	Mortgagor	Do. do.
"	2821	Do.	175 Pot No. 1 of No. 79	"	7 7½ 5 6	2 12 0 1 2 0	75 0	2 0	"	"	"	Do. do.
"	2822	Do.	8 of No. 87 4 of No. 89 Portion of Pot No. 3 of No. 90 Portion of Pot No. 9 of No. 85	"	0 4½ 0 9½ 0 35½	0 3 0 0 4 0 0 8 0	50 0	5 0	"	"	"	If the debt is not paid within the date fixed, the land is to be sold in satisfaction.
"	2823	Do.	Pot No. 1 of No. 58	Government	1 38	2 0 0	50 0	2 0	"	"	"	Mortgagee's possession to continue till payment of debt.
"	2824	Do.	5 of No. 90 Portion of 44	"	0 10 0 4	0 4 0 0 12 0	50 0	5 0	"	"	"	Do. do.
"	2825	Do.	Pot No. 6 of No. 88 5 of No. 90	Government	0 15½ 0 7½	0 8 0 0 4 0	67 0	1 0	Mortgagor	1 0 0	"	If the debt is not paid in full within the date fixed, the land is to be sold in satisfaction.
"	2826	Vákalvadi	1 of No. 4 5 of No. 45 4 of No. 54	Government	5 25½ 0 20 0 25	3 5 4 0 4 0 0 8 0	75 0	8 0	Mortgagee.	1 0 0	"	Do. do.
"	2827	Do.	1 of No. 61 1 of No. 63	"	1 11 3 22	0 12 0 8 0 0	99 12	1	"	"	Mortgagee.	Do. do.
"	2828	Do.	4 of No. 66 1 of No. 5 3 of No. 10 1 of No. 106 12 of No. 109	Government	9 28 0 26 0 34½ 0 18½ 0 4½	7 0 0 0 12 0 0 5 0 0 4 0 0 2 0	99 12	3 0	"	"	Mortgagor	Do. do.
"	2829	Loni	3 of No. 171 5 of No. 181 4 " "	"	0 8 0 17½ 0 5½	0 2 0 0 2 0 0 6 6	100 0	5 0	"	"	Mortgagee.	Mortgagee's possession to continue till payment of debt.
"	2830	Do.	1 of No. 6 2 of No. 10 1 " 106 12 " 109 3 " 171 6 " 181 4 " "	Government	0 26 0 34½ 0 18½ 0 8 0 4½ 0 17½ 0 3 0 5½	0 12 0 0 5 0 0 4 6 0 3 0 0 2 0 0 1 0 0 0 6	20 0	5 0	"	"	"	Do. do.
				Total	2 37½	1 14 6						
				Total	2 37½	1 15 0						

APPENDIX M—continued.

Date of transaction.	Num. ber.	Villages.	Survey Number.	Land, Inhm or Govern- ment.	Arable Acres.	Assess- ment.	Amount of debt incurred.	For what term.	Land to be in whose possession	Interest payable per cent. per mensem	Government assessment to be paid by	Penalty on non-payment within date fixed, or any other condition
1	2	3	4	5	6	7	8	9	10	11	12	13
					A. g.	Rs. a. p.	Rs. a.	Y. m.		Rs. a. p.		
1886-87	2331	Loni	Pot 14 of No. 113 Portion of Pot No 8 of No 90 Portion of Pot No 18 of No. 90 Portion of Pot No 8 of No. 100 Portion of Pot No 12 of No 100 Portion of Pot No 9 of No 101 Portion of Pot No 19 of No 101	Government.	0 23 0 2 0 10 0 14 0 31 0 4 0 6	3 0 0 0 1 0 0 6 0 0 4 0 0 12 0 0 1 0 0 7 0	99 0	2 0	Mortgagee.	...	Mortgagee.	Mortgagee's possession to continue till payment of debt
	2332	Do.	Portion of Pot No 23 of No 101 " 29 of " " Portion of Pot No 8 of No 108 Portion of Pot No 8 of No. 108 Portion of Pot No 10 of No 108 Portion of Pot No 5 of No. 129 Portion of Pot No. 1 of No. 141	Government.	0 6 0 25 0 8 1 1 0 6 1 25 0 34	0 3 0 1 4 0 0 1 0 1 0 0 0 1 0 1 8 0 0 6 0	150 0	4 0	Mortgagee	...	Mortgagee.	If the debt is not paid within the date fixed, the land is to be sold in satisfaction.
	2333	Do.	Portion of Pot No 8 of No. 90 Portion of Pot No 13 of No 90 Portion of Pot No. 3 of No. 100 Portion of Pot No 12 of No. 100 Portion of Pot No. 9 of No 101 Portion of Pot No 15 of No 101 Portion of Pot No 19 of No. 101 Portion of Pot No 23 of No 101 Portion of Pot No 23 of No 101 Portion of Pot No 8 of No 108 Portion of Pot No 6 of No. 108 Portion of Pot No 10 of No 108 Portion of Pot No 5 of No 129 Portion of Pot No. 1 of No. 141	Government.	0 2 0 10 0 15 0 30 0 3 0 2 0 6 0 6 0 23 0 9 1 1 0 6 1 24 0 34	0 1 0 0 6 0 0 3 0 0 12 0 0 1 0 0 4 0 0 6 0 0 1 0 1 0 0 0 1 0 1 0 0 0 1 0 1 8 0 0 6 0	100 0	2 0	"	...	"	Do. do
	2334	Do.	Portion of 196 Pot No. 13 of No. 154	Government.	12 6	4 8 0	125 0	3 0	"	...	"	Do. do
	2335	Do.	" 1 of " 155	"	0 21 0 13	0 4 0 0 4 0	100 0	1 0	"	...	"	Do. do
	2336	Do.	Portion of Pot No 23 of No 49 Portion of Pot No 8 of No 155 Portion of Pot No 2 of No 159 Portion of Pot No 3 of No. 159	Government.	0 5 0 9 0 3 1 8	0 3 0 0 4 0 0 1 0 0 3 0	100 0	3 0	"	...	"	Do. do
	2337	Do.	Portion of Pot No 6 of No 116 Portion of Pot No. 1 of No 47	Government.	0 12 1 29	0 12 6 0 12 0	25 0	1 0	"	...	"	Do. do
	2338	Do.	" 8 " 33 " 38 " 48 " 6 " 53 " 22 " 33	"	0 8 1 1 0 5 0 5 0 11	0 4 0 0 12 0 0 2 0 0 2 0 0 4 0	100 0	3 0	"	...	"	Do. do
	2339	Do.	Portion of Pot No. 8 of No. 160 " 19 " 161 " 7 " 161 " 18 " 162 " 10 " 162 " 4 " 166 " 12 " 166 Portion of 138...	Government.	0 26 1 11 0 10 0 2 0 11 0 4 0 10 9 3	0 6 0 0 2 6 0 2 0 0 2 0 0 14 0 0 6 0 0 12 0 8 0 0	65 0	1 0	"	Mortgagor.	Do.	do.
				Total	6 12 6 11 6 11 1 25 3 19 11 87	6 6 0 6 4 0 6 4 0 0 11 0 2 4 0 8 12 6						

APPENDIX M—continued.

Date of transaction.	Number.	Villages.	Survey Number.	Land, Inam or Government.	Arable Acres.	Assessment.	Amount of debt incurred.	For what term.	Land to be in whose possession.	Interest payable per cent. per mensem.	Government assessment to be paid by	Penalty on non-payment within date fixed, or any other condition.						
1	2	3	4	5	6	7	8	9	10	11	12	13						
					A. g.	Ra. a. p.	Ra. a.	Y. m.		Ra. a. p.								
1886-87.	2840	Loni	Pot No. 11 of No. 168	Government	0 10	0 12 0	200 0	1 0	Mortgagee.	...	Mortgagor.	If the debt is not paid within the date fixed, the land is to be sold in satisfaction.						
			" 18 "	"	0 5	0 6 0												
			" 21 "	"	0 3	0 2 0												
			" 37 "	"	0 2 1/2	0 6 0												
			" 51 "	"	0 2 1/2	0 6 0												
			Total		0 24	1 13 0												
	2841	Do.	Portion of Pot No. 3 of No. 228	Government	2 3	0 8 10	80 0	5 0	"	"	Mortgagee.	Do. do.						
			Portion of Pot No. 5 of No. 228	"	1 6	0 4 5												
			Portion of Pot No. 4 of No. 228	"	0 35	0 4 5												
			Total		4 4	1 1 8												
	2842	Do.	Pot No. 2 of No. 33	Government	18 33	5 0 0	75 0	5 0	"	"	"	Do. do.						
	2843	Do.	91	"	0 19	0 12 0	50 0	4-0	"	"	"	Do. do.						
	2844	Do.	Pot No. 7 of No. 68	"	1 87	1 8 0	50 0	2 0	Mortgagor.	"	Mortgagor.	Do. do.						
			" 5 "	"	2 5	2 0 0												
			Total		4 2	3 8 0												
	2845	Do.	" 2 "	Government	2 10	2 0 0	30 0	2 0	Mortgagee.	"	"	Do. do.						
			" 2 "	"	5 4	2 0 0												
			" 4 "	"	2 23	0 12 0												
			" 14 "	"	1 3	0 13 0												
			" 17 "	"	0 23	0 4 0												
			" 25 "	"	2 8	1 0 0												
			" 30 "	"	3 23	1 4 0												
	2846	Do.	" 3 "	"	0 81	0 12 0	125 0	3 0	"	"	Mortgagee	Do. do.						
			" 5 "	"	0 11	0 4 0												
			" 9 "	"	0 35	1 0 0												
			" 11 "	"	0 7	0 4 0												
			" 16 "	"	1 80	0 12 0												
			" 19 "	"	0 31	0 4 0												
			" 20 "	"	2 0	1 0 0												
			Total		19 23	10 4 0												
	2847	Do.	" 12 "	Government	0 7	0 12 0							160 0	9 0	"	"	"	Do. do.
			" 49 "	"	0 11	1 0 0												
			" 18 "	"	0 19	1 4 0												
			" 12 "	"	0 16	0 4 0												
			Total		1 13	3 4 0												
	2848	Do.	" 38 "	Government	25 21	8 0 0	150 0	10 0	"	"	"	Do. do.						
	2849	Gulani	Pot No. 6 of No. 92	"	2 18	2 10 0	20 0	4 0	"	"	Mortgagor.	Do. do.						
			Portion of 91	"	0 6	0 12 0												
			Total		2 24	3 6 0												
	2850	Do.	Portion of Pot No. 1 of No. 20	Government	0 15	0 12 0	12 0	10 0	"	"	"	Do. do.						
	2851	Do.	Portion of 91	"	0 15	0 8 0	19 0	1 0	Mortgagor	"	"	Do. do.						
	2852	Do.	Pot No. 1 of No. 7	"	28 24	17 0 0	200 0	4 0	Mortgagee.	"	"	Do. do.						
			" 3 "	"	4 27	5 0 0												
			" 5 "	"	1 80	2 0 0												
			" 8 "	"	1 3	3 0 0												
			Total		36 4	28 0 0												
	2853	Do.	" 1 "	Government	3 38	3 8 0	350 0	17 0	"	"	Mortgagee.	Do. do.						
			" 5 "	"	1 39	3 8 0												
			Total		5 87	7 0 0												
	2854	Do.	" 1 "	Government	3 35	3 8 0	300 0	2 0	"	"	"	Do. do.						
			" 5 "	"	1 39	3 8 0												
			Total		5 37	7 0 0												
	2855	Do.	" 128 "	Government	3 3	6 0 0	45 0	5 0	"	"	"	Do. do.						
	2856	Do.	Pot No. 9 of No. 165	"	0 14	1 0 0	99 12	1 0	"	"	"	Do. do.						
			" 2 "	"	0 15	0 4 2												
			" 3 "	"	0 10	0 1 4												
			" 8 "	"	0 2	0 4 0												
			" 27 "	"	0 15	1 0 8												
			Total		1 16	2 10 2												
	2857	Do.	" 5 "	Government	1 13	1 0 0	300 0	10 0	"	"	Mortgagor	Do. do.						
			" 6 "	"	1 34	3 0 0												
			Total		5 7	4 0 0												
	2858	Pargson, Taraf Khed.	" 3 "	Government	0 24 1/2	0 7 4	100 0	2 0	"	"	"	Do. do.						
			" 209 "	"	0 21 1/2	2 0 0												
			Total		1 6 1/2	2 7 4												
	2859	Do.	Pot No. 3 of No. 135	Government	2 9	2 0 0	80 0	2 0	Mortgagor.	1 0 0	"	Interest to be paid until the debt is full is liquidated.						
	2860	Do.	Portion of Pot No. 9 of No. 36	"	2 3	3 0 0	125 0	5 0	Mortgagee.	"	Mortgagee.	If the debt is not paid within the date fixed, the land is to be sold in satisfaction.						
			"	"	3 37	2 8 0												
			Total		6 0	5 8 0												

APPENDIX M—continued.

Date of transaction.	Num. ber.	Villages.	Survey Number.	Land, Inhm or Govern- ment.	Arable Acres.	Asses- ment.	Amount of debt incurred.	For what term	Land to be in whose possession	Interest payable per cent. per mensem	Government assessment to be paid by	Penalty on non-payment within date fixed, or any other condition
1	2	3	4	5	6	7	8	9	10	11	12	13
					A. g	Rs. a. p	Ra. s.	Y. m.		Rs. a. p		
1896-97.	2861	Parysion, Khed.	Portion of 40	Government.	8 88	7 0 0	90 0	3 0	Mortgagee.	...	Mortgagor	If the debt is not paid within the date fixed, the land is to be sold in satisfaction.
"	2862	Do.	39	"	8 27	8 5 4	50 0	2 0	"	"	"	Do. do
"	2863	Do.	Pot No. 1 of No. 3	"	4 81	6 0 0	99 0	2 0	"	"	"	Do. do
"	2864	Do.	1	"	4 81	6 0 0	99 0	2 0	"	"	"	Do. do
"	2865	Do.	168	"	27 10	15 0 0	99 0	2 0	"	1 0 0	"	Interest to be paid until the debt is fully liquidated.
"	2866	Do.	168	"	27 10	15 0 0	99 0	3 0	Mortgagor	1 0 0	"	Do. do
"	2867	Do.	Portion of 97	"	11 30	7 8 6	850 0	7 0	Mortgagee	"	"	If the debt is not paid within the date fixed, the land is to be sold in satisfaction
"	2868	Do.	158	"	12 11	8 10 6	200 0	2 0	"	"	"	Mortgagee's possession to continue till payment of debt.
"	2869	Do.	Pot No. 5 of No. 29	"	2 8	1 0 0	98 12	2 0	"	"	Mortgagee	If the debt is not paid within the date fixed, the land is to be sold in satisfaction
"			" 6 "	"	3 1	1 8 0						
				Total	5 4	2 8 0						
"	2870	Do.	Portion of 97.. Pot No. 8 of No 1	Government.	4 15	4 6 0	15 0	4 0	"	"	Mortgagor	Do. do.
"	2871	Chandoli Khurd.	6 "	"	0 28	1 5 0	100 0	4 0	"	"	"	Mortgagee's possession to continue till payment of debt.
"			" 42 "	"	0 4	0 3 0						
"			" 15 "	"	0 20	0 12 0						
"			" 13 "	"	0 15	1 0 0						
				Total	1 27	3 4 0						
"	2872	Do.	Portion of 41	Government.	2 0	1 12 0	50 0	1 0	"	"	"	Do. do.
"	2873	Do.	Portion of Pot No 2 of No 27	Government.	3 11	2 8 0	70 0	7 0	"	"	"	Do. do
"	2874	Do.	Portion of Pot No 1 of No 14	"	1 0	1 2 0	40 0	7 0	"	"	Mortgagee	Do. do
"	2875	Do.	Pot No. 1 of No. 14	"	1 0	2 0 0	99 0	5 0	"	"	Mortgagor	Do. do
"			" 81 "	"	0 14	0 8 0						
				Total	1 14	2 8 0						
"	2876	Do	Portion of 23	Government	6 38 1/2	5 0 0	60 0	5 0	"	"	Mortgagee	Do. do.
"	2877	Pimpalgaon, Taraf A'vsari	Pot No. 1 of No. 29	"	1 16	4 0 0	450 0	10 0	"	"	"	Do. do
"	2878	Do	7 "	"	0 33 1/2	2 0 0	50 0	3 0	"	"	Mortgagee	Do. do.
"	2879	Do.	4 "	"	0 22	1 8 0	50 0	4 0	"	"	"	Do. do.
"	2880	Do.	15 "	"	0 38	2 0 0	162 8	5 0	"	"	"	Do. do.
"	2881	Do.	13 "	"	0 19	1 0 0	161 0	2 0	"	"	Mortgagee	Do. do.
				Total	1 2	2 4 0						
"	2882	Do.	16 "	Government.	1 5	6 8 0	162 8	2 0	"	"	"	Do. do.
"	2883	Do.	21 "	"	1 18	2 10 0	200 0	2 0	"	"	"	Do. do
"	2884	Do.	8 "	"	0 7	0 4 0	200 0	4 0	"	"	"	Do. do.
				Total	0 20	0 12 0						
"	2885	Do.	1 "	Government.	0 31	2 0 0	200 0	2 0	"	"	"	Do. do.
"			" 5 "	"	0 20	1 0 0						
				Total	1 11	3 0 0						
"	2886	Do.	2 "	Government	0 31	1 12 0	850 0	5 0	"	"	"	Do. do.
"	2887	Do.	16 "	"	0 3	0 4 0	40 0	2 0	"	"	"	Do. do.
"	2888	Do.	5 "	"	0 24	1 4 0	100 0	2 0	"	"	Mortgagor	Do. do.
"	2889	Do.	7 "	"	0 9 1/2	0 12 0	20 0	5 0	"	"	"	Do. do.
"	2890	Do.	17 "	"	0 22 1/2	0 12 0	50 0	5 0	"	"	"	Do. do.
"	2891	Do.	19 "	"	0 14	0 8 0	50 0	1 0	"	"	"	Do. do.
				Total	1 4	1 14 0						
"	2892	Do.	15 "	Government.	0 27	1 8 0	275 0	2 0	"	"	"	Do. do.
"			" 17 "	"	0 29	1 8 0						
				Total	1 16	3 0 0						
"	2893	Do.	27 "	Government.	0 34	1 8 0	100 0	1 0	"	"	Mortgagor	Do. do.
"	2894	Do.	4 "	"	0 25	0 10 0	22 0	0 6	"	"	Mortgagee.	Do. do.
"	2895	Do.	5 "	"	1 21	2 5 0	40 0	4 0	"	"	"	Do. do.
"	2896	Do.	7 "	"	1 5	2 0 0	50 0	4 0	"	"	"	Do. do.
"	2897	Do.	10 "	"	0 20	1 8 0	100 0	1 0	"	"	Mortgagor.	Do. do.
"	2898	Do.	9 "	"	1 2	2 0 0	135 0	7 0	"	"	"	Do. do.
"	2899	Do.	1 "	"	1 0	1 0 0	100 0	7 0	"	"	"	Do. do.
"	2900	Do.	201	"	23 38	5 0 0	48 0	1 0	"	"	"	Do. do.
"	2901	Do.	Pot No 14 of No. 14	"	0 14	0 18 0	100 0	1 0	"	"	Mortgagor.	Do. do.
"	2902	Do.	8 "	"	0 10	0 12 0	180 0	5 0	"	"	"	Do. do.
"	2903	Do.	1 "	"	0 13	0 8 6	50 0	9 0	"	"	Mortgagee	Do. do.
"	2904	Do.	Portion of Pot No. 6 of No 46	"	1 9	2 12 6	750 0	5 0	"	"	"	Do. do.
"	2905	Do.	5 "	"	0 18	0 13 0	100 0	5 0	"	"	"	Do. do.
"	2906	Do.	5 "	"	0 16	0 12 0	163 0	5 0	"	"	"	Do. do.
"	2907	Do.	8 "	"	0 10	0 10 0	70 0	5 0	"	"	"	Do. do.
"			" 15 "	"	0 13	0 12 0						
				Total	0 27	1 12 0						
"	2908	Do.	4 "	"	0 30	1 10 8	50 0	2 0	"	"	Mortgagee.	Do. do.
"	2909	Do.	8 "	"	0 34	2 0 0	99 0	3 0	"	"	"	Do. do.
"	2910	Do.	15 "	"	0 13	0 12 0	40 0	1 0	"	"	"	Do. do.

APPENDIX M—continued.

Date of trans- action.	Num- ber.	Villages.	Survey Number.	Land, Inam or Govern- ment.	Arable Acres.	Assess- ment.	Amount of debt incurred.	For what term.	Land to be in whose possession.	Interest payable per cent. per mensem.	Government assessment to be paid by	Penalty on non-payment within date fixed, or any other condition.
1	2	3	4	5	6	7	8	9	10	11	12	13
					A. g.	Rs. a. p.	Rs. a.	Y. m.		Rs. a. p.		
1886-87	2911	Fimpalgaon TarafA'vsari	Portion of 45 Pot No. 14 of No. 66.	Government...	0 30 0 28	1 12 0 0 8 0	375 0	2 0	Mortgagee.	...	Mortgagee.	Mortgagee's possession to continue till payment of debt.
			Total ...		1 18	2 4 0						
"	2912	Do.	Portion of 37 Pot No. 25 of No. 39.	Government...	1 32 1 0	3 12 0 1 0 0	40 0	6 0	"	...	"	Do. do.
"	2913	Do.	" 16 "	"	1 6	1 0 0	80 0	4 0	"	...	"	Do. do.
			Total ...		2 6	2 0 0						
"	2914	Do.	" 24 "	Government...	0 18	0 18 4	50 0	5 0	"	...	"	Do. do.
"	2915	Do.	" 2 "	"	2 33	3 6 0	86 0	4 0	"	...	"	Do. do.
			Total ...		3 7	4 2 0						
"	2916	Do.	" 11 "	Government...	0 15	0 14 0	99 0	5 0	"	...	"	Do. do.
"	2917	Do.	" 8 "	"	0 23	1 0 0	99 0	2 0	"	...	"	Do. do.
"	2918	Eklahara Taraf Mahalunga.	Portion of 30	"	19 18	8 0 0	40 0	2 0	"	...	Mortgagor.	Do. do.
"	2919	Do.	Pot No. 17 of No. 17	"	0 88	0 14 0	50 0	4 0	"	...	Mortgagee.	Do. do.
"	2920	Do.	" 2 "	"	0 22	0 8 0	26 0	3 0	"	...	Mortgagor.	Do. do.
"	2921	Do.	" 1 "	"	0 14	6 4 0	50 0	1 0	Mortgagor.	1 9 0	"	Interest to be paid until the debt is full is liquidated.
"	2922	Do.	" 6 "	"	0 31	1 4 0	500 0	7 0	Mortgages.	...	Mortgagee.	If the debt is not paid within the date fixed, the land is to be sold in satis- faction.
			Total ...		1 23	2 8 0						
"	2923	A'vsari: Budruk	" 7 "	Government...	6 25	1 0 0	40 0	1 0	"	...	"	Mortgagee's possession to continue till payment of debt.
"	2924	Do.	Portion of Pot No. 4 of No. 151.	"	8 0	6 2 6	500 0	4 0	"	...	"	Do. do.
"	2925	Do.	" 1 "	"	1 38	1 8 0	25 0	2 0	"	...	Mortgagor.	Do. do.
"	2926	Do.	" 5 "	"	1 16	2 8 0	50 0	1 0	"	...	"	Do. do.
"	2927	Do.	Portion of 12	"	1 20	1 2 0	41 12	1 0	"	...	Mortgagee.	Do. do.
"	2928	Do.	" 9 "	"	11 8	8 12 0	400 0	5 0	"	...	Mortgagor.	Do. do.
"	2929	Do.	Pot No 15 of No. 277.	"	0 26	0 8 0	46 12	0 7	"	...	"	Do. do.
"	2930	Do.	Portion of 155	"	1 10	3 12 0	100 0	0 8	"	...	"	Do. do.
"	2931	Do.	Pot No. 8 of No. 243	"	1 6	2 8 0	150 0	3 0	"	...	Mortgagee.	Do. do.
"	2932	Do.	" 5 "	"	1 5	3 0 0	150 0	2 0	"	...	Mortgagor.	Do. do.
"	2933	Do.	" 2 "	"	1 11	1 4 0	46 0	5 0	"	...	"	Do. do.
			Total ...		1 31	1 5 4						
"	2934	Do.	Pot No 8 of No. 97	"	0 14	0 2 0						
			Total ...		3 8	1 8 0	300 0	6 0	Mortgagor	...	"	Yearly instalment of Rs. 50, falling which the whole amount is to be paid at once.
"	2935	Do.	" 10 "	"	8 18	7 0 0						
			Total ...		14 37	10 8 0						
"	2935	Do.	" 1 "	Government...	3 10	3 7 0	175 0	1 0	Mortgagee.	...	"	Mortgagee's possession to continue till payment of debt.
			Total ...		0 28	0 8 0						
"	2936	Do.	" 7 "	"	1 3	1 8 0						
			Total ...		0 12	0 4 0	40 0	0 3	Mortgagor	1 0 0	"	Interest to be paid until the debt is full is liquidated.
"	2937	Do.	Portion of Pot No. 3 of No. 1	Government...	0 15	0 14 0	50 0	0 3	"	1 0 0	"	Do. do.
			Total ...		6 19	14 13 3						
"	2938	Do.	" 15 "	Government...	0 25	0 12 0	75 0	5 0	Mortgagee	...	Mortgagee	Mortgagee's possession to continue till payment of debt.
"	2939	Do.	" 10 "	"	0 6	0 4 0	15 0	5 0	"	...	"	Do. do.
"	2940	Do.	" 3 "	"	0 3	0 6 6	50 0	5 0	"	...	"	Do. do.
			Total ...		0 19	0 4 6						
"	2941	Do.	" 6 "	Government...	1 39	1 12 0	99 0	5 0	"	...	Mortgagor	Do. do.
"	2942	Do.	" 1 "	"	2 19	6 0 0	599 0	2 0	"	...	"	If the debt is not paid within the date fixed, the land is to be sold in satis- faction.
			Total ...		7 39	13 0 0						
"	2943	Do.	Pot No. 1 of No. 120.	Government...	1 27	2 0 0	800 0	10 0	"	...	"	Mortgagee's possession to continue till payment of debt.
			Total ...		1 5	1 4 0						
			Total ...		18 19	11 14 0						

APPENDIX M—continued.

Date of transaction.	Number	Villages.	Survey Number.	Land, Inām or Government.	Arable Acres.	Assessment.	Amount of debt incurred.	For what term.	Land to be in whose possession.	Interest payable per cent. per mensem.	Government assessment to be paid by	Penalty on non-payment within date fixed, or any other condition
1	2	3	4	5	6	7	8	9	10	11	12	13
					A g.	Rs. a. p.	Rs. a.	Y. m.		Rs. a. p.		
1886-87	2944	A'vsari Budruk.	Pot No 3 of No. 76	Government	1 81 1/2	2 0 0	70 0	5 0	Mortgagee	.	Mortgagee.	Mortgagee's possession to continue till payment of debt
			" 5 "	"	0 25 1/2	0 8 0						
			Total		2 17 1/2	2 8 0						
"	2945	Do.	" 5 " 248	Government	1 5	3 0 0	70 0	2 0	"	"	Mortgagor	Do. do
"	2946	Do.	" 7 " 229	"	3 0	2 0 0						
"	2947	Do.	" 9 " 83	"	15 19	6 0 0	40 0	1 0	Mortgagor	1 0 0	Mortgagor	Interest to be paid until the debt in full is liquidated
"			" 10 "	"	25 20	7 0 0						
			Total		40 39	13 0 0						
"	2948	Do.	" 1 " 259	Government	0 15	0 12 0	50 0	1 0	Mortgagee	"	"	Mortgagee's possession to continue till payment of debt
"	2949	Do.	" 1 " 58	"	4 23	5 8 0						
"	2950	Do.	" 4 " 184	"	0 85 1/2	0 14 0	99 0	5 0	"	"	Mortgagee	Do. do
"			" 2 " 165	"	5 7	0 12 0						
			Total		6 2 1/2	1 10 0						
"	2951	Do.	" 4 " 154	Government	0 85 1/2	0 14 0	99 0	6 0	"	"	"	Do. do
"			" 2 " 165	"	5 7	0 12 0						
			Total		6 2 1/2	1 10 0						
"	2952	Do.	" 7 " 69	Government	0 16	0 13 0	60 0	3 0	Mortgagor	1 0 0	"	Interest to be paid until the debt in full is liquidated
"			" 8 " 151	"	1 5	1 2 3						
"	2953	Do.	Portion of Pot No. 3 of No. 152	"	0 15 1/2	0 6 0	200 0	4 0	Mortgagee	"	"	Mortgagee's possession to continue till payment of debt
"			" 7 " 153	"	0 16	0 4 0						
			Total		2 26	2 2 3						
"	2954	Do.	" 3 " 45	Government	0 26 1/2	0 8 8	450 0	5 0	"	"	"	Do. do.
"			" 13 " "	"	0 15 1/2	0 8 0						
"			" 20 " "	"	0 85	0 11 2						
"			" 22 " "	"	0 6	0 2 3						
"			" 9 " "	"	0 11 1/2	0 6 9						
"			" 13 " "	"	1 10	1 2 2						
			Total		4 23	4 0 5						
"	2955	Do.	" 11 " "	Government	2 3	2 0 0	300 0	5 0	"	"	"	Do. do.
"			" 2 " 57	"	4 5	3 4 0						
"			" 6 " 11	"	1 4	0 4 0						
"	2956	Do.	" 5 " 217	"	0 3	0 2 0	400 0	3 0	"	"	"	Do. do.
"			" 20 " "	"	0 36	2 8 0						
"			" 29 " "	"	0 30	0 12 0						
"			" 7 " "	"	1 1	1 2 0						
"			" 24 " "	"	0 23	0 4 0						
"			" 28 " "	"	0 23	0 12 0						
			Total		9 4	9 6 0						
"	2957	Do.	Pot No 1 of No. 59	Government	1 27 1/2	1 11 0	300 0	1 0	"	"	"	If the debt is not paid within the date fixed, the land is to be sold in satisfaction
"			" 1 " 71	"	0 5	0 6 0						
"			" 10 " "	"	0 18	1 2 0						
"			" 10 " 72	"	0 34	0 10 0						
"			" 8 " 50	"	1 11	2 0 0						
"			" 8 " 71	"	0 17	1 12 0						
"			" 26 " 71	"	0 8	0 6 0						
"			" 37 " "	"	0 16	1 4 0						
			Total		2 37	3 8 0						
"	2958	Do.	" 3 " 75	Government	5 15 1/2	6 0 0	100 0	1 0	"	"	"	Do. do.
"			" 5 " "	"	0 25 1/2	0 8 0						
			Total		6 1	6 8 0						
"	2959	Do.	" 1 " 104	Government	6 29	0 12 0	187 0	6 0	"	"	"	Do. do.
"			" 2 " "	"	0 25	0 12 0						
"			" 6 " "	"	0 19	0 12 0						
"			" 13 " "	"	0 8	0 2 0						
"			" 15 " "	"	0 17	0 2 0						
"			" 16 " "	"	0 13	0 4 0						
			Total		9 19	0 12 0						
"	2960	Do.	" 19 " 120	Government	0 23	1 0 0	490 0	6 0	Mortgagor	1 0 0	"	Interest to be paid until the debt in full is liquidated.
"			" 21 " "	"	0 23	1 0 0						
			Total		1 11	2 0 0						
"	2961	Katapur Budruk	Portion of 34	Government	13 12 1/2	5 10 8	100 0	1 0	Mortgagee	"	"	Mortgagee's possession to continue till payment of debt
"	2962	A'vsari Khurd	Pot No 2 of No. 225	"	5 10	2 0 0	100 0	1 0	"	"	"	Do. do.
"	2963	Do.	Portion of 162	"	1 24	0 0	750 0	7 0	"	"	Mortgagee	Do. do.

APPENDIX M--continued.

Date of transaction.	Number.	Villages.	Survey Number.	Land, Inam or Government.	Arable Acres.	Assessment.	Amount of debt incurred.	For what term.	Land to be in whose possession.	Interest payable per cent. per mensem.	Government assessment to be paid by	Penalty on non-payment within date fixed, or any other condition.
1	2	3	4	5	6	7	8	9	10	11	12	13
					A. g.	Rs. a. p.	Rs. a.	Y. m.				
1886-87	2964	A'vsari Khurd.	Portion of 94 " 95 " 98	Government	0 17 0 18 0 17	0 12 0 0 13 8 0 10 8	100 0	2 0	Mortgagee.	...	Mortgagor.	Mortgagee's possession to continue till payment of debt.
			Total		1 10 1/2	2 4 4						
	2965	Do.	166 Portion of 207	Government.	0 17 2 9 1 6 1/2	0 15 0 1 9 5 0 10 8	200 0	1 0	"	...	"	Do. do.
			Total		3 23 1/2	3 8 1						
	2966	Do.	" 110	Government	1 28	3 0 0	400 0	4 0	"	...	"	Do. do.
	2967	Do.	" 167	"	3 30	2 8 0	150 0	1 0	"	...	"	Do. do.
			Portion of Pot No 3 of No 15.	"	0 24	0 4 0						
	2968	Do.	" 5 " 15	"	0 6 1/2	0 11 3	200 0	1 0	"	...	"	Do. do.
			" 1 " 17	"	0 5	0 4 0						
			Pot No. 17 of No 92.	"	0 4 1/2	0 2 6						
			Total		0 18 1/2	1 5 9						
	2969	Do.	Portion of 56	Government	0 22	0 9 0	50 0	1 0	"	...	"	Do. do.
	2970	Do.	" 108	"	4 28	7 0 0	175 0	1 0	"	...	"	Do. do.
	2971	Do.	Pot No. 2 of No 6.	"	3 3	2 8 0	27 0	1 0	"	...	"	Do. do.
			111	"	2 0	2 8 0						
			Total		5 6	5 0 0						
	2972	Do.	Pot No 3 of No. 108	Government	1 36	3 0 0						
			" 6 " "	"	2 21	5 0 0						
			" 9 " 159	"	6 22	6 0 0	700 0	1 0	"	...	"	Do.
			Portion of Pot No. 17 of No. 1.	"	0 30	3 0 0						
			Total		11 29	17 0 0						
	2973	Do.	Pot No. 1 of No. 66.	Government.	0 23	0 8 0						
			Portion of Pot No. 11 of No. 66.	"	0 21	0 10 8	100 0	4 0	"	...	"	Do. do.
			Total		1 4	1 2 8						
	2974	Do.	Pot No. 3 of No 1	Government	0 30	3 0 0	500 0	7 0	"	...	Mortgagee.	Do. do.
	2975	Do.	Portion of Pot No. 3 of No. 26	"	0 14	1 4 0	50 0	1 0	"	...	Mortgagor	Do. do.
	2976	Do.	Pot No. 2 of No 25	"	5 10	2 0 0	100 0	0 10	"	...	"	Do. do.
			" 22 " 162.	"	0 9 1/2	1 2 0						
			Total		5 19 1/2	3 2 0						
	2977	Do.	Portion of 56.	Government.	0 13 1/2	0 10 0	37 0	1 0	"	...	"	Do. do.
	2978	Do.	" 155	"	1 38	5 10 0	50 0	0 10	"	...	"	Do. do.
	2979	Do.	" 164	"	3 26	3 0 0	50 0	0 10	"	...	"	Do. do.
	2980	Do.	Portion of 155	"	1 38	5 10 0	50 0	1 0	"	...	"	Do. do.
	2981	Do.	Portion of 192	"	8 5 1/2	5 0 0	30 0	3 0	"	...	"	Do. do.
	2982	Do.	Pot No. 7 of No. 103	"	2 14	3 8 0	200 0	2 0	"	...	"	Do. do.
	2983	Do.	" 1 " "	"	0 35 1/2	1 12 0	200 0	3 0	"	...	"	Do. do.
	2984	Do.	144	"	3 17 1/2	3 7 0	600 0	8 0	"	...	Mortgagee.	Do. do.
			Portion of 1	"	0 16 1/2	2 12 0						
			" 4	"	1 20 1/2	2 8 0						
	2985	Do.	" 102	"	0 14 1/2	2 4 0	168 11	4 0	"	0 10 0	Mortgagor.	Interest to be paid until the debt is full is liquidated.
			" 133	"	1 25	3 0 0						
			Total		4 3 1/2	9 8 0						
	2986	Do.	Pot No. 1 of No. 15	Government.	0 18	0 10 8	160 0	5 0	"	...	"	Mortgagee's possession to continue till payment of debt.
	2987	Do.	" " 169	"	3 13 1/2	2 10 8	75 0	1 0	"	...	"	Do. do.
			" 4 " 26	"	0 39	3 4 0						
			Total		4 12 1/2	5 14 8						
	2988	Do.	Portion of 59	Government.	0 9 1/2	0 4 6	150 0	5 0	"	...	Mortgagee	Do. do.
	2989	Do.	" 144	"	0 30	0 12 0	100 0	1 0	"	...	Mortgagor	Do. do.
	2990	Do.	Pot No. 17 of No. 1	"	0 25 1/2	2 11 8	50 0	0 6	Mortgagor.	1 0 0	"	Interest to be paid until the debt is full is liquidated.
	2991	Do.	" 5 " 243.	"	1 5	3 0 0	150 0	2 0	Mortgagee	...	"	Mortgagee's possession to continue till payment of debt.
	2992	Do.	Portion of Pot No. 8 of No. 168.	"	0 13	0 4 0	44 0	1 0	"	...	Mortgagee.	Do. do.

APPENDIX M—continued.

Date of trans- action.	Num- ber.	Villages.	Survey Number.	Land, Inâm or Govern- ment.	Arable Acres.	Assess- ment.	Amount of debt incurred	For what term.	Land to be in whose possession.	Interest payable per cent. per mensem.	Government assessment to be paid by	Penalty on non-payment within date fixed, or any other condition.
1	2	3	4	5	6	7	8	9	10	11	12	13
1858-57.	2993	A'vsari Khurd ...	Portion of 33.	Government.	A. g.	Rs. a. p.	Rs. a.	Y. m.				
"	2994	Do. ...	" 33.	"	0 37	1 8 0	300 0	1 0	Mortgagor.	...	Mortgagor	Mortgagee's possession to continue till payment of debt.
"	2995	Do. ...	" 152	"	1 28½	2 14 0	1,000 0	2 0	"	...	"	Do.
"	2995	Do. ...	" 156	"	2 24	1 12 0	70 0	0 6	"	1 4 0	"	Interest to be paid until the debt in full is liquidated.
				Total ...	3 25	5 0 0						
"	2996	Do. ...	165	Government	4 3	2 12 0	100 0	1 0	"	...	Mortgagor.	Mortgagee's possession to continue till payment of debt
"	2997	Do. ...	159	"	0 25	1 0 0	100 0	1 0	Mortgagor	0 13 4	Mortgagor	Interest to be paid until the debt in full is liquidated.
"	2998	Do. ...	Pot No 1 of No. 154	"	5 11	3 0 0	400 0	0 6	Mortgagor.	...	"	Mortgagee's possession to continue till payment of debt
"	2999	Do. ...	" No. 22 of No. 12	"	0 5	0 10 0	100 0	1 0	"	"	"	Do. do
"	2999	Do. ...	" No. 1 of No. 12	"	0 10	0 8 0						
"	2999	Do. ...	" No. 13 of No. 12	"	0 17	0 11 0						
"	2999	Do. ...	" No. 6 of No. 103	"	0 8	0 6 0						
			" No. 2 of No. 159	Total ..	1 0	2 3 0						
"	3000	Do. ...	" No. 3 of No. 70	Government.	0 13	0 6 8	70 0	2 0	"	"	"	Do. do.
"	3000	Do. ...	" No. 3 of No. 168	"	0 22	0 6 8						
"	3000	Do. ...	" No. 5 of No. 25	"	0 23	0 8 0						
			" No. 2 of No. 25	Total .	1 23	1 5 4						
"	3001	Do. ...	68	Government.	0 20	1 8 0	100 8	1 3	"	...	"	Do. do.
"	3002	Do. ...	Pot No 4 of No. 105	"	1 0	2 0 0	100 0	0 4	"	...	Mortgagee.	Do. do.
"	3003	Do. ...	" No. 1 "	"	0 8	0 3 0	300 0	4 0	"	"	Mortgagor.	Do. do.
"	3003	Do. ...	" No. 4 "	"	0 27	1 8 0						
"	3003	Do. ...	" No. 9 "	"	0 19½	0 12 0						
"	3003	Do. ...	" 133 "	"	1 10	0 12 0						
				Total ..	2 24½	3 3 0						
"	3004	Do. ...	Portion of 169	Government.	3 13½	2 10 8	200 0	2 0	"	...	"	Do. do.
"	3005	Do. ...	Pot No. 2 of No. 28.	"	0 15	1 8 0	60 0	10 0	"	...	Mortgagee	Do. do.
"	3006	Do. ...	Portion of 9	"	2 30½	4 0 0	90 0	0 9	Mortgagor.	1 9 0	Mortgagor	Interest to be paid until the debt in full is liquidated.
"	3007	Do. ...	" 68	"	0 7½	0 5 4	21 0	2 0	Mortgagor.	"	Mortgagor.	Mortgagee's possession to continue till payment of debt.
"	3007	Do. ...	" 74	"	1 5	0 11 8						
				Total ..	1 12½	1 1 0						
"	3008	Do. ...	Pot No 4 of No. 105	Government	1 0	2 0 0	40 0	1 0	"	...	Mortgagor.	Do. do.
"	3009	Do. ...	Pot No. 4 of No. 106	"	1 0	2 0 0	40 0	1 0	"	...	"	Do. do.
"	3010	Do. ...	" No. 1 of No. 157	"	0 35	0 12 0	60 0	1 0	"	...	Mortgagee.	Do. do.
"	3011	Do. ...	" No. 10 of No. 166	"	0 6½	0 6 0	40 0	0 6	"	"	"	Do. do.
"	3011	Do. ...	" No. 16 "	"	0 6½	0 6 0						
"	3011	Do. ...	" No. 1 of No. 167	"	1 0	0 14 0						
				Total .	1 13	1 10 0						
"	3012	Do. ...	Portion of 56...	Government.	1 2	1 4 0	99 0	2 0	"	...	Mortgagor.	Do. do.
"	3013	Do. ...	" 56	"	1 2	1 4 0	26 0	2 0	"	...	"	Do. do.
"	3014	Do. ...	Pot No 7 of No. 108	"	0 23	0 12 0	99 0	2 0	"	...	"	Do. do.
"	3015	Do. ...	" 21 of No. 126	"	0 11	1 2 0	50 0	0 6	"	...	"	Do. do.
"	3016	Do. ...	" 1 of No. 10	"	0 19	0 15 0	99 8	0 5	"	...	Mortgagee.	Do. do.
"	3017	Do. ...	Portion of 76.	"	6 2½	3 5 4	50 0	2 0	"	...	Mortgagor	Do. do.
"	3018	Do. ...	Pot No. 1 of No. 10.	"	0 19	0 15 0	50 0	5 0	"	...	Mortgagee	Do. do.
"	3019	Do. ...	Portion of 168	"	0 21½	0 6 8	40 0	5 0	"	"	Mortgagor	Do. do.
"	3019	Do. ...	" 16	"	0 29	0 8 6						
				Total .	1 10½	0 15 2						
"	3020	Do. ...	Portion of Pot No. 2 of No. 12.	Government	0 7	0 10 6	40 0	1 0	"	...	"	Do. do.
"	3021	Do. ...	Portion of 88.	"	3 0	3 8 0	350 0	5 0	"	...	Mortgagee.	Do. do.
"	3022	Do. ...	Pot No 7 of No. 215	"	1 3	2 8 0	400 0	10 0	"	"	"	Do. do.
"	3022	Do. ...	" 14 "	"	2 2	1 8 0						
				Total ...	3 5	4 0 0						

APPENDIX M—continued.

Date of transaction	Number.	Village.	Survey Number	Land, Inam or Government.	Arable Acres.	Assessment.	Amount of debt incurred.	For what term.	Land to be in whose possession.	Interest payable per cent. per mensem.	Government assessment to be paid by	Penalty on non-payment within date fixed, or any other condition.
1	2	3	4	5	6	7	8	9	10	11	12	13
1888-87	3023	A'sari Khurd.	Pot No. 1 of No 27	Government.	1 8	4 0 0	700 0	10 0	Mortgagee.	...	Mortgagee.	Mortgagee's possession to continue till payment of debt. Do. do. If the debt is not paid within the date fixed, the land is to be sold in satisfaction.
"	3024	Do.	Portion of 27...	"	0 22 1/2	1 10 6	250 0	10 0	"	"	"	
"	3025	Do.	" 26...	"	0 21 1/2	1 0 0	200 0	2 0	"	"	Mortgagor.	
				Total	0 38 1/2	3 0 0						
"	3026	Do.	Pot No. 14 of No 166	Government.	0 88	3 4 0	200 0	2 0	"	"	"	Do. do.
			" No 23 of No. 166	"	0 9	0 14 0						
			" 7 of No. 167	"	0 38	0 12 0						
				Total	2 3	4 14 0						
"	3027	Do.	Pot No. 14 of No 166	Government.	0 88	3 4 0	200 0	1 0	"	"	"	Do. do.
			" 23 of No. 166	"	0 9	0 14 0						
			" 7 of No. 167.	"	0 38	0 12 0						
				Total	2 3	4 14 0						
"	3028	Nirgudar	Pot No. 4 of No. 132	Government.	2 8	3 8 0	60 0	5 0	"	"	"	Mortgagee's possession to continue till payment of debt. Do. do. Do. do. Do. do.
"	3029	Do.	" No 7 of No. 110	"	0 12	0 10 0	20 0	2 0	"	"	"	
"	3030	Do.	" No. 5 of No. 37	"	5 8	3 0 0	60 0	1 0	"	"	Mortgagee.	
"	3031	Do.	Portion of 32	"	25 6	11 0 0	21 0	10 0	"	"	"	Do. do.
"	3032	Do.	Pot No 7 of No 159	"	1 6	1 0 0	16 0	5 0	"	"	"	Do. do.
"	3033	Do.	" No 3 of No 158	"	1 11	3 0 0	150 0	1 0	"	"	Mortgagor.	Do. do.
			" No. 7 "	"	0 17	1 0 0						
				Total	1 28	4 0 0						
"	3034	Do.	Portion of Pot No. 13 of No 106	Government.	0 14 1/2	0 12 0	99 8	7 0	"	"	"	Do. do.
"	3035	Do.	" No. 14 "	"	0 7	0 6 8	23 0	5 8	"	"	Mortgagee.	Do. do.
"	3036	Do.	" No. 2 of No 36	"	6 7	3 8 0	99 15	3 0	"	"	"	Do. do.
			" No. 11 of No. 37	"	1 1	0 8 0						
			" No. 13 of No. 38	"	0 28	0 8 0						
				Total	7 86	4 8 0						
"	3037	Do.	Pot No. 1 of No. 62	Government.	6 1	2 8 0	75 0	5 0	"	"	"	Do. do.
"	3038	Do.	" 7 of 8	"	0 7	0 8 0	99 0	10 0	"	"	"	Do. do.
			" 9 "	"	0 15	0 12 0						
				Total	0 22	1 4 0						
"	3039	Do.	Pot No. 7 of No 7.	Government	0 7	0 7 0	50 0	7 0	"	"	Mortgagor.	Do. do.
			" 10 "	"	0 12	0 12 0						
				Total	0 19	1 3 0						
"	3040	Do.	Portion of 44 Pot No 4 of No 36	Government.	9 34	6 0 0	60 8	6 0	"	"	Mortgagee.	Do. do.
"	3041	Do.	" No. 7 of No 37.	"	3 3	1 8 0	15 0	3 0	"	"	"	Do. do.
			" 17 "	"	2 10	1 8 0						
				Total	6 5	3 4 0						
"	3042	Do.	116	Government.	4 29	2 4 0	25 0	1 0	"	"	Mortgagor.	Do. do.
"	3043	Do.	150	"	7 19	3 8 0	69 0	10 0	"	"	"	Do. do.
"	3044	Do.	239	"	28 1	10 1 0	60 0	2 0	"	"	"	Do. do.
"	3045	Do.	230.	"	45 5	14 0 0	37 0	0 6	"	2 5 6	"	Interest to be paid until the debt is full is liquidated.
"	3046	Do.	11 31	"	28 25	16 0 0	60 0	0 6	Mortgagor.	2 5 8	"	Do. do.
				Total	62 5	23 0 0						

APPENDIX M—continued.

Date of transaction	Number	Villages	Survey Number	Land, Inām or Government	Arable Acres	Assessment	Amount of debt incurred	For what term	Land to be in whose possession	Interest payable per cent. per mensem	Government assessment to be paid by	Penalty on non-payment within date fixed, or any other condition	
1	2	3	4	5	6	7	8	9	10	11	12	13	
					A. g	Rs. a p	Rs. a. p	Y. m.		Rs. a. p			
1886-87	3047	Nirgudsar	234	Government	16 33	7 0 0	50 0	1 0	Mortgagor	..	Mortgagor	Mortgagee's possession to continue till payment of debt	
"	3048	Do.	160 161	"	0 24 4 6	0 2 0 1 0 0	99 0	1 0	Mortgagor	1 9 0	"		Interest to be paid until the debt in full is liquidated.
Total					4 80	1 2 0							
"	3049	Lākhgaon	7 19	Government	2 5 11 3	2 8 0 8 8 0	225 0	4 0	Mortgagee	..	"	If the debt is not paid within the date fixed, the land is to be sold in satisfaction.	
Total					13 8	5 11 0							
"	3050	Bibi	Portion of 198	Government	18 0	8 10 8	12 12	3 0	Mortgagor	2 6 6	"	Interest to be paid until the debt in full is liquidated.	
"	3051	Do.	Pot No 2 of No 117	"	6 25	8 0 0	101 0	1 0	"	1 0 0	"	Do	
"	3052	Do.	Portion of 75	"	6 23	2 10 0	200 0	1 0	"	0 12 0	"	Do	
"	3053	Do.	Pot No. 2 of No 79	"	7 19	2 8 0	50 0	1 0	Mortgagee	..	"	Mortgagee's possession to continue till payment of debt	
"	3054	Do.	4 of No. 105	"	14 11	4 8 0	100 0	6 0	"	..	"	Do	
"	3055	Do.	41	"	35 4	18 4 0	100 0	1 0	Mortgagor	1 0 0	"	Interest to be paid until the debt in full is liquidated	
"	3056	Do.	Portion of 148 Pot No. 2 of No. 149	"	7 3 1 81	2 0 0 0 4 0	50 0	1 0	Mortgagee	..	"	Mortgagee's possession to continue till payment of debt	
Total					8 34	2 4 0							
"	3057	Do.	124	Government	6 15	4 0 0	99 0	1 0	"	..	Mortgagee	If the debt is not paid within the date fixed, the land is to be sold in satisfaction	
"	3058	Do.	Portion of 38	"	16 5	4 14 0	84 0	10 0	"	..	Mortgagor	Yearly instalments of Rs 8 for 9 years, and Rs 12 the 10th year	
"	3059	Do.	Pot No 4 of No 180	"	1 3½	1 0 0	99 0	6 0	"	..	"	Mortgagee's possession to continue till payment of debt	
"	3060	Do.	3 of No 45	"	2 0	1 0 0	50 0	7 0	"	..	"	Do	
"	3061	Do.	2 of No. 82	"	9 7	2 0 0	50 0	2 0	"	..	"	Do	
"	3062	Do.	205	"	7 20	1 7 0	50 0	2 0	"	..	"	Do	
Total					16 27	3 7 0							
"	3062	Do.	Portion of 128 " 124	Government	1 30 5 8½	0 18 6 2 8 0	200 0	5 0	"	..	"	Do	
Total					6 38½	3 5 6							
"	3063	Vāphgaon	Pot No. 7 of No. 104 " 10 Portion of Pot No 19 of No. 104 " 7 " 6 " 8 " 4 " 6 " 4	Government	0 3 0 13 0 2 0 32 1 5 0 25 1 32 1 30 0 30	0 1 0 0 4 0 9 0 6 0 4 0 0 12 0 0 2 0 0 12 0 1 0 0 0 4 0	75 0	5 0	"	..	"	Do	
Total					7 12	3 7 6							
"	3064	Do.	Portion of 6 " 267	Government	4 35 17 10	0 8 0 8 12 0	200 0	5 0	Mortgagor	0 8 0	"	Interest to be paid until the debt in full is liquidated	
Total					22 5	9 4 0							
"	3065	Do.	Pot No. 4 of No 158 " 4 " 13 " 1 " 3	Government	9 5 1 0 1 20 1 37 1 20	2 8 0 0 0 6 0 4 0 0 4 0 0 4 0	26 0	0 9	"	1 0 0	"	Do	
Total					15 2	3 4 6							
"	3066	Do.	Pot No. 1 of No. 179 " 1 " 8 " 2 " 9 " 1	Government	4 17½ 3 37½ 2 22½ 0 10 0 10 4 2½	1 0 0 2 0 0 1 8 0 0 4 0 0 4 0 1 0 0	150 0	5 0	Mortgagee	..	Mortgagee	Mortgagee's possession to continue till payment of debt.	
Total					15 20½	6 0 0							
"	3067	Do.	Pot No. 4 of No 1 " 14 " 16 " 27 " 4 " 2	Government	0 23 0 9 0 8 0 13 0 12 0 26 4 20	0 4 0 0 14 0 0 6 0 1 0 0 0 12 0 0 3 0 0 12 0	250 0	5 0	"	..	Mortgagor	If the debt is not paid within the date fixed, the land is to be sold in satisfaction	
Total					6 80	4 2 0							

APPENDIX M—continued.

Date of transaction	Number.	Villages	Survey Number	Land, Inām or Government.	Arable Acres.	Assessment.	Amount of debt incurred.	For what term.	Land to be in whose possession.	Interest payable per cent. per mensem.	Government assessment to be paid by	Penalty on non-payment within date fixed, or any other conditions.
1	2	3	4	5	6	7	8	9	10	11	12	13
					A. g.	Rs. a. p.	Rs. a.			Rs. a. p.		
1896-97.	8068	Vāphagaon ..	Pot No. 3 of No. 15 " 6 " 255	Government.	2 10	0 12 0	32 0	8 0	Mortgagee.	...	Mortgagee.	Mortgagee's possession to continue till payment of debt.
				Total ...	1 12	0 12 0						
	3069	Do. ...	Pot No. 3 of No. 169 " 7 " " " 2 " 173 " 1 " 174 " 2 " 175 " 3 " 177	Government.	1 12	0 4 0	183 0	10 0	Mortgagor.	...	Mortgagor.	Yearly instalment of Rs. 20 for nine years, and Rs. 20 the tenth year, failing which the land is to be sold in satisfaction.
				Total ..	4 10	0 2 0						
	8070	Do. ...	83 ..	Government.	1 27 4	1 8 0	50 0	2 0	" ..	0 11 0	" ..	Interest to be paid until the debt is full is liquidated.
	8071	Do. ...	Pot No. 11 of No. 1 " 6 " 8 " 8 " 4 Portion of Pot No. 8 of No. 6 " 5 " 16 " 5 " 61 " 10 " 14 " 11 " 11 " 12 " 11 " 6 " 63 " 2 " 255 " 7 " 11	Government.	0 18	0 2 0	50 0	8 0	" ..	1 0 0	" ..	Do. do.
				Total .	0 14	0 14 0						
	8072	Do. ...	97 ..	Government.	16 20	5 0 0	149 0	1 0	Mortgagee.	...	Mortgagee.	If the debt is not paid within the date fixed, interest is to be charged at 8 As. per cent. per mensem until the debt is liquidated.
	8073	Do. ...	Pot No. 13 of No. 52 " 2 " 70	Government.	0 15	0 12 0	200 0	2 0	" ..	" ..	" ..	Mortgagee's possession to continue till payment of debt.
				Total .	0 19	1 4 0						
	8074	Do. ...	164 Pot No. 12 of No. 184 " 2 " 188	Government.	12 10	4 0 0	50 0	0 4	Mortgagor.	1 9 0	Mortgagor.	Interest to be paid until the debt is full is liquidated.
				Total ..	0 12 4	0 4 0						
	8075	Do. ...	Pot No. 1 of No. 158 " 3 " 159 " 4 " " 164 166 Pot No. 12 of No. 184 " 2 " 188 " 2 " 189 " 4 " " " 7 " " " 9 " " " 2 " 157	Government.	0 88	0 8 0	1,000 0	15 0	Mortgagee.	...	Mortgagee.	If the debt is not paid within the date fixed, the land is to be sold in satisfaction.
				Total ..	10 10	2 0 0						
	8076	Do. ...	Pot No. 1 of No. 158 " 3 " 159 " 4 " " 164 166 Pot No. 12 of No. 184 " 2 " 188 " 2 " 189 " 4 " " " 7 " " " 9 " " " 2 " 157	Government.	0 98	0 8 0	500 0	15 0	" ..	" ..	" ..	Do. do.
				Total .	10 10	2 0 0						
	8077	Do. ...	Pot No. 14 of No. 450	Government.	9 21	1 8 0	84 0	1 0	Mortgagor.	1 0 0	Mortgagor.	Interest to be paid until the debt is full is liquidated.
	8078	Do. ...	" 1 " 97	" ..	13 15	8 14 0	100 0	8 0	Mortgagee.	...	" ..	Mortgagee's possession to continue till payment of debt.
	8079	Do. ...	" 8 " 189 " 4 " 182 " 2 " 184 " 4 " "	" ..	7 5	2 8 0	100 0	5 0	" ..	" ..	" ..	Do. do.
				Total ..	1 25	1 0 0						
				Total ..	1 35	0 8 0						

APPENDIX M—continued.

Date of transaction.	Number	Village.	Survey Number.	Land, Inām or Government.	Arable Acres.	Assessment.	Amount of debt incurred	For what term.	Land to be in whose possession	Interest payable per cent. per mensem	Government assessment to be paid by	Penalty on non-payment within date fixed, or any other condition.						
1	2	3	4	5	6	7	8	9	10	11	12	13						
					A. g.	Rs. a. p	Rs. a.	Y. m.										
1886-87	3080	Do.	Portion of 10, 11, 237, 258	Government	5 0 6 10 10 15 8 15	4 8 0 0 8 0 20 0 0 12 0 0	499 0	5 0	Mortgagor	..	Mortgagor.	Mortgagor's possession to continue till payment of debt.						
			Total		30 0	37 0 0												
"	3081	Do.	Portion of 77	Government.	6 27 1/2	1 12 0	175 0	7 0	"	..	Mortgagor.	Do						
"	3082	Do.	146	"	1 31	1 9 10	59 0	5 0	"	..	Mortgagor.	do.						
"	3083	Do.	Pot No 4 of No. 64	"	4 21	3 8 0	99 0	1 0	"	..	"	do.						
"	3084	Do.	" 3 of No. 170	"	3 20	1 0 0	50 0	1 0	"	..	Mortgagor	Do.						
"			" 5 of No. 118	"	0 25	0 2 0						do.						
"			" 1 of No. 118	"	9 85	2 8 0												
			Total		14 0	8 10 0												
"	3085	Do.	208, 204	Government	12 10 6 25	10 14 0 1 12 0	600 0	5 0	"	..	Mortgagor.	Do.						
			Total		18 35	12 10 0												
"	3086	Do.	Pot No. 5 of No. 54	Government	0 25	0 4 0	999 0	7 0	"	..	"	Do.						
"			" 11 of No. 54	"	0 30	0 2 0												
"			Portion of Pot No. 19 of No. 54.	"	2 38	0 5 0												
"			Pot No 7 of No. 55	"	0 13	0 2 0												
"			" 11 of No. 55	"	0 25	0 12 0												
"			" 16 of No. 55	"	0 30	1 8 0												
"			" 1 of No. 56	"	1 2	1 8 0												
"			Portion of Pot No. 11 of No. 57	"	0 45	0 0 6												
"			" 1 of No. 58	"	0 27	1 8 0												
"			Portion of Pot No. 7 of No. 58	"	0 13	0 0 3												
"			" 8 of No. 58	"	0 20	0 2 0												
"			" 14 of No. 58	"	1 16	0 4 0												
			Total		10 24	6 7 9												
"	3087	Do.	Portion of Pot No. 2 of No. 50	Government	0 32 1/2	0 4 0	299 0	7 0	"	..	"	Do.						
"			" 3 of No. 51	"	0 18	0 4 0												
"			Portion of Pot No. 14 of No. 52	"	0 8	0 6 0												
"			Pot No. 4 of No. 68	"	0 7	0 6 0												
"			Portion of Pot No. 13 of No. 71	"	0 3	0 2 0												
"			" 26 of No. 71	"	0 13	0 12 0												
			Total		3 30 1/2	2 2 0												
"	3088	Do.	Portion of Pot No. 5 of No. 1	Government.	0 23	0 4 0	100 0	5 0	"	..	"	Do						
"			" 9 of No. 3	"	0 16	0 12 0												
"			" 12 of No. 31	"	0 13	1 8 0												
"			" 6 of No. 64	"	1 17	1 12 0												
"			" 19 of No. 64	"	0 11	0 6 0												
"			" 7 of No. 65	"	1 1	0 2 0												
			Total		4 1	4 12 0												
"	3089	Dhāmni	Portion of Pot No. 3 of No. 194	Government	0 31	0 2 0	40 0	3 0	"	..	"	If the debt is not paid within the date fixed, the land is to be sold in satisfaction.						
"			Portion of Pot No. 8 of No. 195	"	4 19 1/2	1 8 0												
"			Portion of Pot No. 9 of No. 196	"	1 2 1/2	0 4 0												
"			Portion of Pot No. 2 of No. 202	"	1 39	1 4 0												
"			Portion of Pot No. 6 of No. 202	"	0 17	0 6 0												
"			Portion of Pot No. 11 of No. 202	"	0 2 1/2	0 1 0												
"			Portion of Pot No. 14 of No. 202	"	0 30 1/2	0 8 0												
"			Total		9 22	4 1 0												

APPENDIX M—continued.

Date of transaction	Number	Villages	Survey Number	Land, Inam or Government.	Arable Acres.	Assessment.	Amount of debt incurred.	For what term.	Land to be in whose possession.	Interest payable per cent. per mensem.	Government assessment to be paid by	Penalty on non-payment within date fixed, or any other condition.
1	2	3	4	5	6	7	8	9	10	11	12	13
					A. g.	Ra. a. p.	Rs. a.	Y. m.		Ra. a. p.		
1886-87.	3090	Dhāmai	Portion of Pot No. 7 of No. 108	Government.	1 13	1 0 0	50 0	1 0	Mortgagor.	1 0 0	Mortgagor.	If the debt is not paid in full within the date fixed, the land is to be sold in satisfaction.
			Portion of Pot No. 2 of No. 46	"	2 35	0 8 0	99 0	3 0	Mortgages.	...	Mortgagee's possession to continue till payment of debt.	
	3091	Do.	Portion of Pot No. 7 of No. 49	"	1 7	0 12 0						
			Portion of Pot No. 1 of No. 60	"	0 19	0 3 0						
			" 1 " 68	"	0 36	0 2 0						
			" 7 " "	"	1 8	0 7 0						
			Total ..		6 25	2 0 0						
	3092	Do.	113	Government.	27 14	10 0 0	150 0	5 0	Mortgagor.	0 6 0	"	If the debt is not paid in full within the date fixed, the land is to be sold in satisfaction.
			109	"	21 0	4 0 0						
			Total ..		48 14	14 0 0						
	3093	Do.	Pot No. 1 of No. 120	Government.	0 9	1 0 0	250 0	5 0	"	"	"	If the debt is not paid within the date fixed, the land is to be sold in satisfaction.
			" 2 " "	"	0 9	1 0 0						
			" 11 " "	"	1 7	1 13 0						
			" 15 " "	"	1 19	3 0 0						
			" 8 " 126	"	2 24	2 0 0						
			Total ..		5 28	8 12 0						
	3094	Do.	53	Government	8 21	2 9 0	50 0	5 0	Mortgagee	"	Mortgagee	Do. do.
	3095	Do.	Portion of Pot No. 5 of No. 184	"	0 29	0 3 0						
			Portion of Pot No. 8 of No. 185	"	0 16	0 6 0						
			" 5 " 191	"	0 24	0 6 0						
			Portion of Pot No. 21 of No. 191	"	0 4	0 2 0						
	3096	Do.	Portion of Pot No. 4 of No. 193	"	0 20	0 6 0	99 12	4 0	"	"	"	Do. do.
			Portion of Pot No. 10 of No. 192	"	0 12	0 2 0						
			" 13 " "	"	0 7	0 2 0						
			Total ..		2 4	1 10 0						
	3097	Do.	Portion of Pot No. 8 of No. 184	Government.	0 10	0 2 0	99 12	4 0	"	"	Mortgagor	Do. do.
			Portion of Pot No. 4 of No. 185	"	0 11	0 2 0						
			Total ..		0 21	0 4 0						
	3098	Do.	137	Government.	4 4	4 4 0	55 0	2 0	"	1 9 0	"	If the debt is not paid in full within the date fixed, the land is to be sold in satisfaction.
	3099	Do.	Pot No. 2 of No. 185	"	0 26	0 10 8	99 12	2 0	Mortgagor.	1 9 0	"	Do. do.
			" 2 " 187	"	0 19	0 15 4						
			Portion of Pot No. 8 of No. 191	"	0 4	0 2 8						
			" 13 " "	"	0 4	0 2 8						
			Total ..		1 14	1 15 4						
	3100	Do.	Pot No. 2 of No. 188	Government.	0 21	0 4 0	99 12	6 0	Mortgages.	"	Mortgages.	If the debt is not paid within the date fixed, the land is to be sold in satisfaction.
			" 9 " "	"	1 20	0 12 0						
			Total ..		2 1	1 0 0						
	3101	Do.	" 4 " 183	Government.	0 23	0 2 0	50 0	6 0	"	1 9 0	"	Do do
	3102	Do.	" 1 " 185	"	1 6	1 0 0	80 0	1 0	Mortgagor	1 9 0	Mortgagor.	If the debt is not paid in full within the date fixed, the land is to be made over to the mortgagee.
			Portion of Pot No. 8 of No. 195	"	0 13	0 2 0						
	3103	Do.	Portion of Pot No. 10 of No. 195	"	0 4	0 1 0	92 12	3 0	Mortgagee	"	"	Mortgagee's possession to continue till payment of debt.
			" 7 " 207	"	0 12	0 10 0						
			Total ..		0 80	0 13 0						
	3104	Do.	" 3 " 195	Government.	1 12	0 8 0	99 12	2 0	"	"	Mortgagee	Mortgagee's possession to continue till payment of debt.
			Portion of Pot No. 10 of No. 196	"	0 18	0 10 0						
			Portion of Pot No. 8 of No. 207	"	0 32	1 12 0						
			Total ..		2 22	2 14 0						

APPENDIX M—continued.

Date of transaction	Num-ber.	Village.	Survey Number	Land, Inhm or Govern-ment.	Arable Acres	Assess-ment	Amount of debt incurred.	For what term.	Land to be in whose possession	Interest payable per cent per mensem.	Government assessment to be paid by	Penalty on non-payment within date fixed, or any other condition.
1	2	3	4	5	6	7	8	9	10	11	12	13
					A. g	Rs. a. p	Rs. a. p	Y. m.		Rs. a. p		
1886 87.	8105	Dhāmal	Portion of Pot No 38 1 of 95	Government.	11 14	4 12 0	99 12	2 0	Mortgagee.	...	Mortgagee.	Mortgagee's possession to continue till payment of debt.
"	8106	Do.	" 10 " 95	"	1 12	0 8 0	38 0	1 0	"	"	"	Do. do.
"			" 8 " 207	"	0 22	1 12 0			"	"	"	Do. do.
				Total.	2 22	2 14 0						
"	8107	Pargaon, Tara A vsari.	Portion of 107	Government.	3 20	2 14 0	45 0	6 0	"	"	Mortgagor	Do. do.
"			" 136	"	2 13	1 12 0			"	"	"	
"			" 141	"	1 25	0 5 8			"	"	"	
"			" 142	"	3 18	1 8 6			"	"	"	
"	8108	Do.	" 148	"	3 3	1 0 0	299 0	3 0	"	"	"	Do. do.
"			" 144	"	3 11	1 3 6			"	"	"	
"			" 145	"	2 6	1 0 0			"	"	"	
"			" 195	"	1 15	0 6 0			"	"	"	
				Total ...	17 11	6 14 8						
"	8109	Do.	" 136	Government.	2 8	1 9 0	65 0	4 0	"	"	"	Do. do.
"			" 143	"	2 21	0 8 0			"	"	"	Do. do.
				Total.	4 24	2 1 0						
"	8110	Do.	201	Government.	23 38	5 0 0	48 0	1 0	"	"	"	Do. do.
"	8111	Do.	247	"	0 25	0 6 8	100 0	5 0	"	"	"	Do. do.
"			249	"	1 16	0 12 0			"	"	"	Do. do.
				Total	2 0	1 2 8						
"	8112	Do.	Portion of 148	Government.	3 23	1 3 6	99 0	1 0	Mortgagor	1 8 0	"	Interest to be paid until the debt is full is liquidated
"	8113	Do.	" 148	"	3 24	1 3 7	75 0	3 0	Mortgagee.	"	"	Mortgagee's possession to continue till payment of debt.
"			" 146	"	1 6	1 5 6			"	"	"	
				Total.	4 30	2 9 1						
"	8114	Do.	" 143	Government	1 27	0 9 0	20 0	2 0	"	"	"	Do do.
"	8116	Do.	" 159	"	4 31	1 0 0	40 0	3 0	"	"	"	Do do.
"	8116	Do.	" 74	"	3 24	1 10 8	40 0	3 0	"	"	"	Do do.
"	8117	Do.	" 163	"	4 15	1 4 5	99 0	7 0	"	"	Mortgagee	Do do.
"	8118	Do.	" 161	"	2 18	0 10 0	40 0	7 0	"	"	"	Do do.
"	8119	Do.	" 163	"	4 15	1 5 6	99 0	3 0	"	"	Mortgagor	Do do.
"			" 161	"	2 18	0 10 0			"	"	"	Do do.
				Total	6 33	1 15 0						
"	8120	Do.	" 65	Government	3 28	2 10 8	45 0	5 0	"	"	Mortgagee	Do. do.
"			" 149	"	5 9	1 9 0			"	"	"	
"	8121	Do.	" 147	"	4 4	1 0 0	75 0	2 0	"	"	Mortgagor.	Do. do.
"			" 149	"	3 36	4 0 0			"	"	"	
"			" 170	"	2 17	0 6 5			"	"	"	
				Total.	20 26	6 15 5						
"	8122	Do.	" 162	Government	9 23	4 0 0	400 0	7 0	"	"	Mortgagee	Do. do.
"			" 146	"	5 9	1 9 0			"	"	"	
"	8123	Do.	" 147	"	5 4	1 0 0	350 0	2 0	"	"	Mortgagor	Do do.
"			" 149	"	3 35	4 0 0			"	"	"	
"			" 170	"	3 17	0 8 5			"	"	"	
				Total.	21 25	6 15 5						
"	8124	Do.	" 146	Government.	5 9	1 9 0	200 0	2 0	"	"	"	Do. do.
"			" 147	"	5 4	1 0 0			"	"	"	
"			" 149	"	3 35	4 0 0			"	"	"	
"			" 170	"	2 17	0 6 5			"	"	"	
				Total.	21 25	6 15 5						
"	8125	Do.	161	Government	2 18	0 18 0	75 0	2 0	"	"	"	Do. do.
"			152	"	2 35	0 12 0			"	"	"	Do. do.
				Total	5 13	1 6 0						
"	8126	Do.	164	Government	2 34	0 12 0	99 15	2 0	"	"	"	Do. do.
"			165	"	1 18	0 8 0			"	"	"	Do. do.
				Total.	4 7	1 4 0						
"	8127	Do.	Portion of 19 21	Government	7 33	1 8 0	99 0	3 0	"	"	"	Do. do.
"			"	"	8 21	1 8 0			"	"	"	Do. do.
				Total.	16 14	3 0 0						
"	8128	Do.	" 145	Government	5 5	2 0 0	75 0	1 0	"	"	"	Do. do.
"			" 136	"	1 0	0 12 6			"	"	"	Do. do.
				Total ..	6 5	2 12 6						
"	8129	Do.	" 181	Government.	4 9	1 8 0	50 0	9 0	"	"	Mortgagee.	Do. do.
"	8130	Do.	" 3	"	3 0	2 0 0	50 0	3 0	"	"	Mortgagor.	Do. do.
"	8131	Do.	" 161	"	2 18	0 10 0	75 0	6 0	"	"	Mortgagee	Do. do.
"	8132	Do.	Portion of 164 165	"	2 34	0 12 0	99 15	6 0	"	"	"	Do. do.
"			"	"	1 18	0 8 0			"	"	"	Do. do.
				Total.	4 7	1 4 0						
"	8133	Do.	Portion of 168	Government	4 15	1 5 6	99 12	6 0	Mortgagor.	1 8 0	Mortgagor	Do. do.
"	8134	Do.	" 44	"	3 15	1 10 8	99 0	2 0	"	"	"	Interest to be paid until the debt is full is liquidated.
"	8135	Do.	" 55	"	10 04	2 8 0	62 8	10 0	Mortgagor.	"	Mortgagee.	Mortgagee's possession to continue till payment of debt.

APPENDIX M—continued.

Date of transaction.	Number	Villages	Survey Number.	Land, Inam or Government.	Arable Acres	Assessment.	Amount of debt incurred.	For what term.	Land to be in whose possession.	Interest payable per cent. per mensem.	Government assessment to be paid by	Penalty on non-payment within date fixed, or any other conditions.
1	2	3	4	5	6	7	8	9	10	11	12	13
					A, g.	Rs, a, p.	Rs. a.	Y m.		Rs. a, p		
1888-87.	3136	Pargaon, Taraf A'vsari.	Portion of 55	Government.	10 0 ¹ / ₂	2 8 0	62 8	10 0	Mortgagee.	...	Mortgagee.	Mortgagee's possession to continue till payment of debt.
"	3137	Do.	" 3	"	3 31	2 8 0	70 0	4 0	"	...	Mortgagor.	Do. do.
"	3138	Do.	" 10	"	2 0 ¹ / ₂	2 2 0	99 0	4 0	"	...	"	Do. do.
"	3139	Do.	" 180	"	0 82	0 4 0	20 0	4 0	"	"	Mortgagee.	Do. do.
"			" 233	"	0 8 ¹ / ₂	0 4 5						
"			" 254	"	0 8 ¹ / ₂	0 2 5						
			Total		1 9	0 10 10						
"	3140	Do.	" 93	Government.	4 13	3 7 0	99 0	4 0	"	...	Mortgagor	Do. do.
"	3141	Do.	" 139	"	2 8	0 14 8	50 0	4 0	"	...	"	Do. do.
"	3142	Do.	" 13	"	6 2	1 8 6	50 0	3 0	"	...	"	Do. do.
"	3143	Do.	" 31	"	16 11	5 8 0	30 0	3 0	"	...	"	Do. do.
"	3144	Do.	" 93	"	2 7	1 11 3	75 0	3 0	"	...	"	Do. do.
"	3145	Do.	" 84	"	6 5 ¹ / ₂	3 3 0	99 15	4 0	"	...	"	Do. do.
"	3146	Do.	" 109	"	4 21	3 5 4	41 0	4 0	"	...	Mortgagee	Do. do.
"	3147	Do.	" 145	"	2 9	0 14 0	275 0	5 0	"	"	Mortgagor.	Do. do.
"			" 185	"	2 8 ¹ / ₂	0 12 3						
			Total		5 2	1 10 3						
			Government		4 15	4 8 0						
"	3148	Do.	" 97	Government	4 15	4 8 0	100 0	4 0	"	...	Mortgages.	Do. do.
"	3149	Do.	" 145	"	4 18	1 12 0	250 0	5 0	"	...	"	Do. do.
"			" 167	"	3 38	2 10 0	550 0	5 0	"	"	"	Do. do.
"			" 146	"	1 12	0 6 4						
"	3150	Do.	" 147	"	1 17	0 4 0						
"			" 143	"	0 13	0 1 9						
"			" 149	"	2 8 ¹ / ₂	1 0 0	Total	9 8 ¹ / ₂	4 6 1			
"	3151	Taleghar	" 17	Government.	0 33	0 13 0	25 0	2 0	"	...	Mortgagor.	If the debt is not paid within the date fixed, the land is to be sold in satisfaction.
"	3152	Nigdala	" 48	"	5 0	0 12 0	40 0	4 0	"	"	"	Mortgagee's possession to continue till payment of debt.
"			" 29	"	6 10	0 12 0						
"			" 139	"	14 4	2 0 0						
			Total		25 14	3 8 0						
"	3153	Digad	" 45	Government	0 32 ¹ / ₂	1 3 0	20 0	10 0	"	...	"	If the debt is not paid within the date fixed, the land is to be sold in satisfaction.
"	3154	Kolatvada	" 91	"	17 23	4 0 0	20 0	7 0	"	...	Half by the mortgagor and half by the mortgagee	Do do
"	3155	Pokhri	" 56	"	8 3	1 0 0	25 0	1 0	Mortgagor.	0 2 2	Mortgagor	If the debt is not paid in full within the date fixed, the land is to be sold in satisfaction.
"	3156	Jambhor	" 164	"	8 23	2 10 8	50 0	2 0	Mortgagee.	...	"	If the debt is not paid within the date fixed, the land is to be sold in satisfaction.
"	3157	Do.	Pot. No. 2 of No. 87.	"	4 4	1 0 0	25 0	0 4	"	...	"	Mortgagee's possession to continue till payment of debt.
"	3158	Rajpur	Pot. No. 1 of No. 209.	"	6 0	1 0 0	50 0	1 0	"	"	"	If the debt is not paid within the date fixed, the land is to be sold in satisfaction.
"			"	"	0 36 ¹ / ₂	1 8 0						
			Total		6 36 ¹ / ₂	2 8 0						
"	3159	Tirpad	" 57	Government.	3 1	0 8 0	50 0	8 0	Mortgagor	...	"	Yearly instalment of Rs 6-4 0, falling which the land is to be sold in satisfaction.
"	3160	Kalambai	" 60	"	0 13	0 8 0	30 0	3 0	"	...	"	Yearly instalment of Rs. 10, falling an instalment interest at Rs 1-4 0 per cent. per mensem is to be paid
"	3161	Naghad	" 227	"	0 12 ¹ / ₂	0 9 0	60 0	9 0	Mortgagee.	...	"	Mortgagee's possession to continue till payment of debt
"	3162	Vachpa	" 107	"	0 13 ¹ / ₂	0 7 0	25 0	2 0	"	...	"	If the debt is not paid within the date fixed, the land is to be sold in satisfaction.
"	3163	Malm	88 Portion of Pot No 1 of No. 217	"	4 16	1 12 0	31 0	2 0	Mortgagor.	2 1 4	"	If the debt is not paid in full within the date fixed, the land is to be sold in satisfaction.
"			"	"	0 25	1 5 0						
			Total		5 1	3 1 0						
"	3164	Do	" 73	Government.	8 30	1 8 0	20 0	5 0	Mortgagee	...	"	If the debt is not paid within the date fixed, the land is to be sold in satisfaction.
"	3165	Phulavda	Portion of 206 Pot No. 1 of No. 205.	"	1 25	1 7 0	50 0	3 0	"	Interest to be paid on Rs 17 only at Rs 1 9-0 per cent per mensem	"	If the debt is not paid in full within the date fixed, the land is to be sold in satisfaction.
"			"	"	0 2	0 1 0						
			Total		1 27	1 8 0						
"	3166	Do.	" 71	Government.	0 5 ¹ / ₂	0 4 0	25 0	5 0	"	"	"	If the debt is not paid within the date fixed, the land is to be sold in satisfaction.
"			" 70	"	0 19	0 9 0						
			Total		0 24 ¹ / ₂	0 13 0						
"	3167	Do.	39	Government	10 13	6 0 0	65 0	2 0	"	1 2 6	"	If the debt is not paid in full within the date fixed, the land is not to be sold in satisfaction
"			44	"	5 39	2 4 0						
"			49	"	0 7 ¹ / ₂	0 8 0						
"			54	"	0 12	0 2 0						
"			88	"	0 6	0 2 0						
"			90	"	0 25	0 4 0						
"			96	"	0 4 ¹ / ₂	0 2 0						
			Total		17 32	9 1 0						

APPENDIX M—continued.

Date of registration.	Number.	Villages.	Survey Number.	Land, Inam or Government.	Arable Acres.	Assessment.	Amount of debt incurred.	For what term.	Land to be in whose possession.	Interest payable per cent. per mensem.	Government assessment to be paid by	Penalty on non-payment within date fixed, or any other condition.
1	2	3	4	5	6	7	8	9	10	11	12	13
					A. g.	Rs. a. p.	Rs. a.	Y. m.		Rs. a. p.		
188-87.	3168	Phulavda	42 186	Government.	5 36 9 4	4 0 0 3 0 0	99 0	2 0	Mortgagee.	1 0 0	Mortgagor.	If the debt is not paid in full within the date fixed, the land is to be sold in satisfaction.
				Total	15 0	7 0 0						
"	3169	Do.	161	Government	1 29	0 8 0	22 0	3 0	"	"	"	If the debt is not paid within the date fixed, the land is to be sold in satisfaction.
"	3170	Ghoda	Portion of 480	"	1 0	1 15 0	50 0	1 0	"	Interest to be paid on Rs. 26 only, at Rs. 1-4-0 per cent. per mensem.	"	Mortgagee's possession to continue till payment of debt in full.
"	3171	Do.	136 136	"	8 2 7 0	2 3 0 2 0 0	200 0	5 0	"	Interest to be paid on Rs. 50 only, at Rs. 1-0-0 per cent. per mensem.	"	Do. do.
				Total	15 2	4 8 0						
"	3172	Do.	33 57 56	Government	2 39 0 5 0 6	2 14 0 0 2 6 0 3 10	200 0	3 0	Mortgagor.	"	"	Mortgagee's possession to continue till payment of debt.
				Total	3 10	3 4 4						
"	3173	Do.	68	Government	0 24	0 6 0	100 0	1 0	Mortgagee	"	"	Do. do.
"	3174	Do.	397	"	0 16	0 5 6	100 0	1 0	"	"	Mortgagor.	Do. do.
"	3175	Do.	88	"	0 16	0 12 0	8 0	1 0	"	"	"	Do. do.
"	3176	Do.	87	"	0 27	2 10 6	45 0	1 0	"	"	"	Do. do.
"	3177	Do.	123	"	2 20	3 0 0	50 0	3 0	"	"	Mortgagee	Do. do.
"	3178	Do.	92	"	1 8	1 0 0	75 0	3 0	"	"	Mortgagor	Do. do.
"	3179	Do.	203	"	1 22	1 0 6	100 0	0 6	"	"	"	Do. do.
"	3180	Do.	66	"	2 52	3 0 6	100 0	2 0	"	"	"	Do. do.
"	3181	Do.	16	"	0 8	0 6 0	22 0	0 4	Mortgagor.	1 9 0	"	If the debt is not paid in full within the date fixed, the land is to be sold in satisfaction.
"	3182	Do.	254 258	"	0 32 0 4	1 0 0 0 6 0	65 0	6 0	Mortgagee.	"	"	Mortgagee's possession to continue till payment of debt.
				Total	0 38	1 6 0						
"	3183	Do.	157	Government	0 29	0 7 2	50 0	3 0	"	"	"	Do. do.
"	3184	Do.	43	"	0 24	0 6 0	99 0	1 0	"	"	"	Do. do.
"	3185	Do.	4	"	0 17	0 8 0	40 0	3 0	"	"	"	Do. do.
"	3186	Do.	27	"	1 10	1 12 0	99 0	5 0	"	"	"	Do. do.
"	3187	Do.	176	"	0 30	0 12 0	13 0	2 0	"	"	"	Do. do.
"	3188	Do.	176	"	1 20	0 2 0	30 0	2 0	"	"	"	Do. do.
"	3189	Do.	97	"	0 18	0 9 0	50 0	2 0	"	"	"	Do. do.
"	3190	Do.	179	"	0 30	0 12 0	13 0	2 0	"	"	"	Do. do.
"	3191	Do.	157	"	0 9	0 8 0	50 0	7 0	"	"	"	Do. do.
"	3192	Do.	254	"	0 16	0 8 0	99 0	4 0	"	"	"	Do. do.
"	3193	Do.	87	"	0 16	0 7 0	50 0	2 0	"	"	"	Do. do.
				Total	0 22	0 13 0						
"	3194	Do.	87 92 115 118 120	Government	0 31 0 44 0 14 0 14 0 15	0 5 3 0 1 6 0 1 0 0 2 6 1 1 3	50 0	3 0	"	"	"	Do. do.
				Total	1 14	1 11 6						
"	3195	Do.	140 142	Government.	0 22 0 22	0 9 0 0 13 0	99 0	2 0	"	"	"	Do. do.
				Total	1 5	1 6 0						
"	3196	Do.	45	Government.	0 29	0 13 0	50 0	2 0	"	"	"	Do. do.
"	3197	Do.	112	"	0 23	0 12 0	99 0	2 0	"	"	"	Do. do.
"	3198	Do.	254 333 334	"	1 3 1 20 1 7	0 3 10 0 10 8 0 5 4	50 0	3 0	"	"	"	Do. do.
				Total	3 20	1 8 10						
"	3199	Do.	37 38	Government.	0 12 0 5	0 4 6 0 3 6	45 0	2 0	"	"	"	Do. do.
				Total	0 17	0 7 6						
"	3200	Do.	65	Government.	2 0	1 4 4	80 0	2 0	"	"	Half by the mortgagor and half by the mortgagee	Do. do.
"	3201	Do.	502	"	4 10	1 5 4	50 0	2 0	"	"	"	Do. do.
"	3202	Do.	408 408	"	1 17 1 10	1 14 0 1 2 6	450 0	1 0	"	Interest to be paid on Rs. 100 only at Rs. 1-0-0 per cent. per mensem.	"	Mortgagee's possession to continue till payment of debt in full.
				Total	2 28	3 0 9						
"	3203	Do.	143 157 139	Government.	0 6 1 0 0 37	0 4 0 0 12 0 1 1 3	150 0	3 0	"	"	"	Mortgagee's possession to continue till payment of debt.
				Total	3 2	2 1 3						

APPENDIX M—continued.

Date of transaction.	Number.	Villages.	Survey Number.	Land, Infm or Govern-ment.	Arable Acres	Asses-ment.	Amount of debt incurred.	For what term.	Land to be in whose possession.	Interest payable per cent. per mensem.	Government assessment to be paid by	Penalty on non-payment within date fixed, or any other condition.
1	2	3	4	5	6	7	8	9	10	11	12	13
					A. g	Ra. a p	Rs. a.	Y. m.		Ra. a. p		
1886-87	3204	Ghoda ...	Portion of 408	Government.	1 8	1 0 0	200 0	4 0	Mortgagee	...	Mortgagor.	Mortgagee's possession to continue till payment of debt.
"	3205	Do. ...	" 289 288	"	8 24 0 38	2 1 0 0 8 0	150 0	0 4	"	...	"	Do. do.
				Total ..	9 22½	2 9 0						
"	3206	Do. ...	" 87 88	Government.	0 8 1 2	1 2 0 0 4 6	100 0	2 0	"	...	"	Do. do.
				Total ...	1 10	1 6 6						
"	3207	Do. ...	" 254	Government.	2 0	0 12 0	150 0	3 0	"	...	"	Do. do.
"	3208	Do. ...	" 69	"	1 0	0 11 0	300 0	6 0	"	...	Mortgagor.	Do. do.
"	3209	Do. ...	" 254	Infm	1 10	1 12 6	100 0	5 0	"	Interest to be paid on Rs. 25 only, at Re 1 0-0 percent. per mensem.	Mortgagor.	Mortgagee's possession to continue till payment of debt in full.
"	3210	Do. ...	" 157	Government.	0 35	0 12 0	100 0	7 0	"	...	"	Mortgagee's possession to continue till payment of debt.
"	3211	Do. ...	" 38 37	"	0 28½ 0 9	1 0 0 0 4 0	300 0	2 0	"	...	"	Do. do.
				Total .	0 37½	1 4 0						
"	3212	Do. ...	" 114 116 119 121	Government.	0 3 0 2 0 4½ 0 15	0 1 0 0 2 6 0 7 0 1 4 6	200 0	5 0	"	...	"	Do. do.
				Total .	0 24½	1 15 0						
"	3213	Do. ...	" 397 385 398	Government	3 26 0 29 1 36	5 10 0 0 7 0 2 7 0	550 0	15 0	"	...	"	Do. do.
				Total .	6 11	7 8 0						
"	3214	Do. ...	" 87	Government.	0 18	1 12 0	150 0	5 0	"	...	"	Do. do.
"	3215	Do. ...	" 377	"	3 30	2 8 0	200 0	1 0	"	...	"	Do. do.
"	3216	Do. ...	" 404	"	0 31	0 11 0	150 0	5 0	"	...	"	Do. do.
"	3217	Do. ...	" 87 88	"	0 14 0 33	0 6 2 1 4 10	250 0	5 0	"	...	"	Do. do.
				Total .	1 7	1 11 0						
"	3218	Do. ...	" 254	Government.	0 16	0 11 6	100 0	2 0	"	...	"	Do. do.
"	3219	Do. ...	" 226 257	"	1 37 2 7	1 1 0 2 2 6	100 0	2 0	"	...	"	Do. do.
"	3220	Do. ...	" 261	"	2 3½	1 13 6	300 0	3 0	"	Interest to be paid on Rs. 150 only, at Re. 1-0-0 percent. per mensem.	"	Mortgagee's possession to continue till payment of debt in full
				Total .	5 11	4 0 0						
"	3221	Do. ...	" 286	Government.	1 35	1 14 0	200 0	3 0	"	...	"	Mortgagee's possession to continue till payment of debt.
"	3222	Do. ...	" 238	"	1 35	1 14 0	350 0	1 0	"	...	"	Do. do.
"	3223	Do. ...	" 288	"	1 16	1 7 0	200 0	2 0	"	...	"	Do. do.
"	3224	Do. ...	" 280	"	15 14	5 0 0	180 0	4 0	"	...	"	Do. do.
"	3225	Do. ...	Portion of 488	"	0 20	0 9 0	325 0	2 0	"	...	"	Do. do.
"	3226	Do. ...	" 96	"	1 20	2 0 0	100 0	2 0	"	...	"	Do. do.
"	3227	Do. ...	" 86	"	2 36½	3 0 0	250 0	5 0	"	...	"	Do. do.
"	3228	Supedhar	" 7	"	2 31	4 0 0	40 0	4 0	"	...	"	Do. do.
"	3229	Do. ...	" 10	"	0 18	0 11 0	50 0	6 0	"	...	"	If the debt is not paid within the date fixed, the land is to be sold in satisfaction
"	3230	Do. ...	Portion of 7	"	2 31	4 0 0	40 0	5 0	"	...	"	Do. do.
"	3231	Goha Khurd ..	146	"	9 6	2 0 0	33 0	4 0	"	...	"	Mortgagee's possession to continue till payment of debt.
"	3232	Māhālunga, Tatal Ghoda	Portion of 7	"	2 30	4 4 0	400 0	2 0	"	Interest to be paid on Rs. 300 only, at Re 1-0-0 percent. per mensem.	"	Mortgagee's possession to continue till payment of debt in full.
"	3233	Gangāpar Khurd	" 4	"	2 35	1 7 0	90 0	4 0	"	...	"	Mortgagee's possession to continue till payment of debt.
"	3234	Do. ...	" 82	"	8 0	2 0 0	90 0	2 0	"	...	"	Do. do.
"	3235	Do. ...	" 82	"	8 0	1 10 6	50 0	1 0	"	...	"	Do. do.
"	3236	Do. ...	" 125 124	"	10 21½ 16 7	3 12 6 5 5 4	200 0	5 0	"	...	"	Do. do.
				Total	25 28½	9 1 10						
"	3237	Chunchoh	" 56	Government.	0 33	1 0 0	250 0	1 0	"	Interest to be paid on Rs. 100 only, at Re 1-0-0 percent. per mensem.	Mortgagor.	Mortgagee's possession to continue till payment of debt in full.
"	3238	Do. ...	" 34	"	5 0	3 5 4	67 0	1 0	"	...	Mortgagor	Mortgagee's possession to continue till payment of debt.

APPENDIX M—continued.

No. of serial.	Number.	Villages.	Survey Number	Land, Inam or Government.	Arable Acres	Assessment.	Amount of debt incurred	For what term.	Land to be in whose possession	Interest payable per cent. per mensem.	Government assessment to be paid by	Penalty on non-payment with date fixed, or any other condition
1	2	3	4	5	6	7	8	9	10	11	12	13
					A. g.	Rs. a. p.	Rs. a.	Y. m.		Rs. a. p.		
3239	Chunoholi	Portion of 46	Government.	1 18	1 14 0	100 0	0 4	Mortgagee.	Mortgagor.		Mortgagee's possession to continue till payment of debt.	do.
3240	Do.	59	"	0 84	1 0 0	60 0	2 0	"	Mortgagee		do.	do.
3241	Do.	45	"	0 29	0 15 0	200 0	2 0	"	"		Do.	do.
3242	Do.	46	"	1 19	1 14 0	250 0	5 0	"	"		Do.	do.
3243	Do.	51	"	0 18	0 8 0							
		52	"	1 12	1 6 0							
			Total	3 9	8 10 0							
3243	Do.	140	Government.	1 84	0 8 0	180 0	4 0	"	Mortgagor		Do.	do.
		41	"	0 26	1 1 9							
		43	"	1 9	1 4 4							
			Total	2 84	2 14 1							
3244	Do.	56	Government.	0 83	1 0 0	200 0	2 0	"	Mortgagee.		Do.	do.
3245	Do.	46	"	0 15	0 8 0	75 0	0 7	"	Mortgagor		Do.	do.
3246	Do.	41	"	1 25	2 0 0	99 0	1 0	"	Mortgagee		Do.	do.
3247	Sai	Portion of 118	"	8 19	5 14 0	200 0	6 0	"	Mortgagor		Do.	do.
		75	"	1 8	1 12 0							
3248	Do.	82	"	2 22	0 8 0	47 0	2 0	"		1 8 0	Interest to be paid until the debt in full is liquidated	
		84	"	3 25	0 12 0							
			Total	7 35	3 0 0							
3249	Do.	100	Government.	2 13	1 9 0	99 0	5 0	"	"		Mortgagee's possession to continue till payment of debt.	do.
3250	Do.	118	"	1 21	0 11 9	25 0	1 0	"	"		Do.	do.
3251	Do.	11	"	1 25	0 12 0	60 0	6 0	"	"		Do.	do.
3252	Do.	25	"	4 28	1 10 8	99 0	7 0	"	"		Do.	do.
3253	Do.	75	"	3 35	1 12 0	100 0	5 0	"	"		Do.	do.
		84	"	3 35	0 12 0							
			Total	7 28	2 8 0							
3254	Do	100	Government	1 86	1 2 0	100 0	2 0	"	Mortgagor	4 11 0	Do	If the debt is not paid in full within the date fixed, the land is to be sold in satisfaction
3255	A dvlhira	62	"	2 19	1 12 0	6 0	1 0	"	"		Do.	do.
3256	Panchala Budruk	28	"	11 0	3 0 0	200 0	0 4	"	"	2 1 4	Do.	do.
		27	"	3 20	1 8 0							
		30	"	11 0	4 0 0							
			Total	25 20	8 8 0							
3257	Pimpalgaon	Portion of 112	Government.	4 38	3 11 0	400 0	1 0	Mortgagee.	Interest to be paid on Rs 150 only, at Rs 14-0 per cent per mensem		Mortgagee's possession to continue till payment of debt in full.	
		113	"	3 31	3 0 0							
		129	"	4 39	2 14 0							
			Total	13 23	9 9 0							
3258	Do.	114	Government	3 28	1 13 0	101 0	2 0	"	"		Mortgagee's possession to continue till payment of debt	
		119	"	2 14	0 13 0							
			Total	5 37	2 10 0							
3259	Kansa	51	Government	5 0	2 4 0	100 0	5 0	"	"		If the debt is not paid within the date fixed, the land is to be sold in satisfaction.	do.
3260	Do.	41	"	1 0	0 6 0	100 0	5 0	"	"		Do.	do.
3261	Do.	52	"	3 5	0 12 0	800 0	10 0	"	"		Do.	do.
		58	"	3 0	0 14 6							
			Total	6 5	1 10 6							
3262	Do.	82	Government	0 12	0 2 8	40 0	6 0	"	"		Do.	do.
3263	Do.	15	"	2 10	1 12 0	100 0	2 0	"	"		Do.	do.
		18	"	1 14	0 15 0							
			Total	3 24	2 11 0							
3264	Do.	Portion of 21	Government.	0 24	0 8 8	30 0	5 0	"	"		Mortgagee's possession to continue till payment of debt	do.
3265	Do.	21	"	0 24	0 8 8	30 0	5 0	"	"		Do.	do.
3266	Do.	68	"	2 0	0 8 0	65 0	3 0	"	"		If the debt is not paid within the date fixed, the land is to be sold in satisfaction	do.
3267	Do.	Portion of 64	"	5 0	0 12 0	25 0	2 0	"	"		Mortgagee's possession to continue till payment of debt.	do.
3268	Do	20	"	6 19	2 18 0	100 0	2 0	"	"		Do.	do.
3269	Gangapur Budruk	38	"	3 29	3 0 0	200 0	1 0	"	"		Do.	do.
3270	Do.	67	"	3 37	2 10 6	60 0	5 0	"	"		Do.	do.
3271	Do.	8	"	0 85	1 0 0	30 0	0 4	"	"	2 5 6	Mortgagee's possession to continue till payment of debt in full.	do.
3272	Do.	88	"	4 9	4 7 0	100 0	2 0	"	"		Do.	do.
3273	A'sana	154	"	3 31	0 12 0	40 0	5 0	Mortgagor.			First month Rs 5, and after that yearly instalment of Rs 7, failing which the land is to be sold in satisfaction.	

APPENDIX M—continued.

Date of transaction	Number.	Villages.	Survey Number.	Land, Inhm or Government.	Arable Acres	Assessment	Amount of debt incurred.	For what term.	Land to be in whose possession.	Interest payable per cent. per mensem.	Government assessment to be paid by	Penalty on non-payment within date fixed, or any other condition.
1	2	3	4	5	6	7	8	9	10	11	12	13
					A. g.	Rs. a. p.	Rs. a.	Y. m.		Rs. a. p.		
1886-87	3274	Borghar	129	Government.	12 20	2 0 0	45 0	5 0	Mortgagee.	...	Mortgagor.	If the debt is not paid within the date fixed, the land is to be sold in satisfaction.
"	3275	Do.	329	"	3 0	0 12 0	40 0	5 0	"	"	"	Do. do.
"	3276	Do.	208	"	0 8	0 2 0	7 0	2 0	"	"	"	Do. do.
"	3277	Do.	110	"	18 14	3 0 0	45 0	9 0	Mortgagor.	...	"	Yearly instalment of Rs. 5 for nine years, failing which the land is to be sold in satisfaction.
"	3278	Do.	109	"	3 3	0 12 0	10 0	4 0	"	"	"	Yearly instalment of Rs. 2-8-0 for four years, failing an instalment interest is to be paid at Rs. 1-4-0 per cent per mensem, which is to be paid with the last instalment.
"	3279	Do.	178	"	9 12	1 8 0	50 0	5 0	Mortgagee.	...	"	If the debt is not paid within the date fixed, the land is to be sold in satisfaction.
"	3280	Do.	Portion of 211	"	2 28	2 7 0	65 0	5 0	"	Interest to be paid on Rs. 25 only, at Rs. 1-9-0 per cent per mensem.	"	If the debt is not paid in full within the date fixed, the land is to be sold in satisfaction.
"	3281	Do.	211 242 272 Pot No. 1 of No. 274	"	5 16 1/2 0 7 0 7 0 2 1/2	4 15 0 0 0 6 0 4 0 0 1 0	80 0	1 0	"	"	"	Mortgagee's possession to continue till payment of debt.
				Total	5 32 1/2	5 4 6						
"	3282	Do.	55 172	Government.	9 30 5 29	2 0 0 1 0 0	30 0	2 0	"	"	"	If the debt is not paid within the date fixed, the land is to be sold in satisfaction.
				Total	15 19	3 0 0						
"	3283	Do.	241 272 288	Government.	2 13 3 84 2 36	1 0 0 2 0 0 0 8 0	12 0	2 0	"	"	"	Do. do.
				Total	9 8	3 8 0						
"	3284	Do.	207	Government	0 31	0 8 0	30 0	4 0	"	"	"	Do. do.
"	3285	Do.	120	"	8 38 1/2	2 2 0	99 0	2 0	"	"	"	Mortgagee's possession to continue till payment of debt.
"	3286	Sinoli	Portion of 58	"	0 80	0 12 0	50 0	0 6	Mortgagor.	1 9 0	"	If the debt is not paid in full within the date fixed, the land is to be sold in satisfaction.
"	3287	Do.	Pot No. 1 of No. 44	"	0 13	0 6 0	50 0	5 0	Mortgagee	...	"	Mortgagee's possession to continue till payment of debt.
"	3288	Do.	Portion of 81	"	0 9	0 4 6	41 0	2 0	"	"	"	Do. do.
"	3289	Do.	33 54	"	0 14 0 25	0 4 0 0 6 0	40 0	5 0	"	"	"	Do. do.
				Total	0 39	0 10 0						
"	3290	Do.	169	Government	18 3	12 0 0	50 0	2 0	"	"	"	Do. do.
"	3291	Do.	28	"	1 20	1 8 0	40 0	5 0	"	"	"	Do. do.
"	3292	Do.	165	"	10 24	11 0 0	150 0	"	"	"	Mortgagee.	Do. do.
"	3293	Do.	Portion of 70 156	"	2 11 1/2 8 28 1/2	1 0 0 8 5 6	200 0	9 0	"	"	Mortgagor.	Do. do.
				Total	6 0	4 5 6						
"	3294	Do.	23	Government.	1 0	1 0 0	100 0	4 0	"	"	"	Do. do.
"	3295	Goha Budruk	193 194 195 197 35	"	6 0 4 0 5 10 5 27 1 9	0 12 0 0 8 0 1 0 0 1 0 0 1 11 0	90 0	6 0	Mortgagor.	...	"	Yearly instalment of Rs 15, failing an instalment interest is to be paid at Rs. 2-4-0 per cent. per mensem.
				Total	22 6	4 15 0						
"	3296	Do.	Portion of 74	Government	5 5	2 9 6	50 0	2 0	"	Interest to be paid on Rs 10 only, at Rs 1-9-0 per cent per mensem.	"	Mortgagee's possession to continue till payment of debt in full.
"	3297	Do.	Pot No. 1 of No 32	"	0 11	0 7 0	100 0	3 0	"	"	"	Mortgagee's possession to continue till payment of debt.
"	3298	A'modi	Portion of 184	"	2 23	0 14 8	25 0	1 6	"	"	"	Do. do.
"	3299	Do.	136	"	0 30	0 9 0	85 0	7 0	"	"	"	Do. do.
"	3300	Do.	177	"	2 31	1 13 0	60 0	2 9	"	"	Mortgagee	Do. do.
				Total	2 91	1 13 0					One-third by the Mortgagor and two-thirds by the Mortgagee	
"	3301	Do.	87	"	1 0	1 14 0	50 0	2 0	"	"	Mortgagor.	Do. do.
"	3302	Do.	8	"	6 17	3 1 0	99 0	4 0	"	"	Mortgagee	Do. do.

APPENDIX M—continued.

Date of transaction.	Number.	Villages.	Survey Number	Land In Am. or Government.	Arable Acres.	Assessment.	Amount of debt incurred.	For what term	Land to be in whose possession	Interest payable per cent per mensem.	Government assessment to be paid by.	Penalty on non-payment within date fixed, or any other condition.
1	2	3	4	5	6	7	8	9	10	11	12	13
1886-87.	3303	A'modi.	Portion of 96	Government.	A. G.	Rs a. p.	Rs. a. Y. m.		Mortgagee.	Rs. a. p.	Mortgagor.	Mortgagee's possession to continue till payment of debt.
	3304	Do.	105	"	1 10	0 7 0	100 0 5 0		"	"	"	Do do.
	3305	Do.	68	"	2 10	2 9 0	100 0 5 0		"	"	"	Do do.
	3306	Do.	310	"	3 27 1/2	2 0 0	190 0 7 0		"	"	"	Do do.
	3307	Do.	113	"	13 13	4 8 0	200 0 1 0		"	"	"	Do do.
	3308	Do.	109	"	6 6	3 8 0	250 0 4 0		"	Interest to be paid on Rs 50 only, at Rs 1 per cent per mensem	Mortgagee	Mortgagee's possession to continue till payment of debt in full.
	3309	Dhákála	74	"	2 12	1 8 0	25 0 8 0		"	"	Mortgagor	Mortgagee's possession to continue till payment of debt.
	3310	Máshálunga	8	"	0 3	0 6 8	40 0 2 0	2 0	"	"	"	Do. do.
			9	"	0 3	1 2 6						
			10	"	0 5	0 2 6						
				Total	0 16	1 11 8						
	3311	Do.	21	Government.	3 2	3 4 0	150 0 1 0		"	"	"	Do. do.
	3312	Do.	134	"	3 86 1/2	1 8 0	200 0 10 0	10 0	"	"	Mortgagee	Do. do.
			138	"	3 15 1/2	2 9 0						
			137	"	3 11	2 2 0						
				Total	10 23	8 3 0						
	3313	Do.	Pot No. 16, 17 and 19 of No 38	Government.	0 30	0 14 7	100 0 2 0		"	"	Mortgagor.	Do. do.
			Portion of 35	"	1 0	0 5 6	150 0 2 0	2 0	"	"	"	Do. do.
			Pot No 2 of No 38	"	2 25	1 5 0						
			Portion of Pot No 4 of No 37	"	2 11	0 13 0						
	3314	Do.	Portion of Pot No. 5 of No 38.	"	1 18 1/2	2 7 5						
				Total	7 14 1/2	4 14 11						
	3315	Do.	Portion of No 169	Government	23 3	8 8 0	50 0 2 0		"	"	"	Do do.
	3316	Do.	38	"	2 3	3 1 0	36 0 1 0		"	"	"	Do. do.
	3317	Do.	42	"	1 0	1 0 0	50 0 20 0		"	"	"	Do do.
	3318	Do.	Pot Nos 1 and 5 of No. 80.	"	1 30 1/2	1 12 0	50 0 0 4		"	"	"	Do do.
			Portion of Pot No 6 of No 38	"	0 13 1/2	0 8 0	99 0 2 0	2 0	"	"	"	Do do.
			Portion of Pot No 12 of No 38	"	0 38	1 5 0						
			Portion of Pot No 20 of No. 38.	"	0 5 1/2	0 3 0						
				Total	1 17	2 0 0						
	3320	Do.	Portion of 23	Government.	0 13	0 12 0	99 0 1 0	1 0	"	"	"	Do. do.
			"	"	0 23	0 13 0						
			"	"	0 22	0 6 0						
			"	"	0 28	0 12 0						
				Total	2 11	2 11 0						
	3321	Do.	165	Government	6 37	3 0 0	99 0 3 0		"	"	"	Do do.
	3322	Do.	88	"	0 38	1 0 0	96 0 1 0		"	"	"	Do do.
	3323	Do.	144	"	14 35	5 8 0	99 0 2 0	2 0	"	"	"	Do do.
			149	"	13 36	7 0 0						
				Total	28 31	12 8 0						
	3324	Do.	43	Government.	2 20	3 12 0	99 0 1 0		"	"	"	Do do.
	3325	Do.	61	"	1 10	1 8 0	99 0 1 0		"	"	"	Do do.
	3326	Do.	113	"	7 15 1/2	5 8 0	50 0 1 0		"	"	"	Do do.
	3327	Do.	66	"	14 20	12 0 0	500 0 8 0		"	"	Mortgagee	Do do.
	3328	Narodi	Portion of 45	"	0 8	0 7 0	25 0 1 0		"	"	"	Do do.
	3329	Do.	20	"	0 13 1/2	0 7 6	65 0 1 0	1 0	"	"	"	Do do.
			21	"	0 13	0 7 0						
				Total	0 26 1/2	0 13 6						
	3330	Do.	Pot No. 2 of No 21.	Government.	0 16	0 4 0	50 0 2 0	2 0	Mortgagor	1 0 0	"	If the debt is not paid in full within the date fixed, the land is to be sold in satisfaction.
			Portion of Pot No. 3 of No 21	"	0 14	1 4 0						
			Portion of Pot No. 15 of No. 21.	"	0 34	3 8 0						
				Total	1 23	5 0 0						

APPENDIX M—continued.

Date of transaction.	Number.	Villages.	Survey Number.	Land, Inām or Government.	Arable Acres.	Assessment.	Amount of debt incurred.	For what term.	Land to be in whose possession.	Interest payable per cent. per mensem.	Government assessment to be paid by.	Penalty on non-payment within date fixed, or any other condition.
1	2	3	4	5	6	7	8	9	10	11	12	13
					A. G.	Rs. a. p.	Rs. a.	Y. m.		Rs. a. p.		
1886-87	8331	Národí	Portion of Pot No. 6 of No. 93	Government.	0 30	2 0 0	100 0	2 0	Mortgagee.	...	Mortgagor.	Mortgagee's possession to continue till payment of debt.
"	8332	Do.	Portion of 90	"	0 6	0 6 0	50 0	0 4	"	Interest to be paid on Rs. 15 only at Rs. 1 per cent per mensem.	"	Mortgagee's possession to continue till payment of debt in full.
"	8333	Do.	{ " 80 " 44	"	{ 2 38 0 31	{ 2 9 2 0 11 6	{ 50 0	{ 1 0	"	"	"	Mortgagee's possession to continue till payment of debt.
				Total	3 29	3 4 8						
"	8334	Do.	" 48	Government	0 15	0 10 3	99 0	2 0	"	"	"	Do. do.
"	8335	Do.	" 77	"	0 9	0 9 0	50 0	2 0	"	"	"	Do. do.
"	8336	Do.	{ " 4 " 10	"	{ 0 16 0 34	{ 1 2 0 0 13 0	{ 76 0	{ 1 0	"	Interest to be paid on Rs. 25 only at Rs. 1-8-0 per cent per mensem.	"	Mortgagee's possession to continue till payment of debt in full.
				Total	0 194	1 15 0						
"	8337	Do.	" 77	Government.	0 37	2 4 0	50 0	3 0	"	"	"	Mortgagee's possession to continue till payment of debt.
"	8338	Do.	" 69	"	0 16	0 10 0	60 0	1 0	"	"	"	Do. do.
"	8339	Do.	" 89	"	0 30	0 13 6	65 0	5 0	"	"	"	Do. do.
"	8340	Do.	" 16	"	0 15	0 12 0	50 0	2 0	"	"	"	Do. do.
"	8341	Do.	" 68	"	1 0	2 0 0	100 0	5 0	"	"	"	Do. do.
"	8342	Do.	" 77	"	0 18	1 11 9	100 0	7 0	"	"	"	Do. do.
"	8343	Do.	" 83	"	1 2	1 8 0	125 0	5 0	"	"	"	Do. do.
"	8344	Do.	" 84	"	1 24	4 0 0	200 0	7 0	"	"	"	Do. do.
"	8345	Do.	" 84	"	7 20	7 5 0	150 0	9 0	"	"	"	Do. do.
"	8346	Do.	Pot No. 34 of No. 69	"	0 32	2 0 0	100 0	2 0	"	"	"	Do. do.
"	8347	Do.	Portion of 38	"	3 15	4 15 0	200 0	5 0	"	"	"	Do. do.
"	8348	Do.	" 77	"	0 19	1 8 0	100 0	2 0	"	"	"	Do. do.
"	8349	Do.	" 11	"	0 11	2 7 0	200 0	2 0	Mortgagor.	1 0 0	"	Interest to be paid until the debt in full is liquidated.
"	8350	Do.	100	"	1 35	7 5 0	200 0	7 0	Mortgagee.	Interest to be paid on Rs. 125 only at Rs. 1 per cent. per mensem.	"	Mortgagee's possession to continue till payment of debt in full.
"	8351	Vádgaon	Portion of 67	"	2 21	2 13 0	50 0	10 0	"	"	Mortgagee.	Mortgagee's possession to continue till payment of debt.
"	8352	Do.	{ " 89 Pot No. 8 of No. 90	"	{ 0 74 0 7	{ 0 9 9 0 12 0	{ 30 0	{ 2 0	"	"	Mortgagor	Do. do.
"	8353	Do.	{ " 13 " 17 " 6 of No. 91	"	{ 0 0 0 4 0 19	{ 1 0 0 0 6 0 2 4 0	{ 232 0	{ 10 0	"	"	"	Do. do.
"	8354	Do.	Portion of 27	Government.	7 0	3 4 0	80 0	5 0	"	"	"	Do. do.
"	8355	Do.	" 20	"	3 17	4 3 2	40 0	0 9	Mortgagor	1 9 0	"	If the debt is not paid in full within the date fixed, the land is to be sold in satisfaction.
"	8356	Do.	{ " 63 Pot No. 4 of No. 81 " 6 " 8 " 10 " 101	"	{ 1 30 3 0 0 7 0 12 0 7 0 23	{ 1 3 0 3 3 0 0 2 0 0 4 0 0 2 0 0 1 0	{ 50 0	{ 1 0	Mortgagee.	1 0 0	"	Interest to be paid until the debt in full is liquidated.
				Total	5 39	5 9 0						
"	8357	Do.	Portion of Pot No. 10 of No. 60	Government.	3 31	7 0 0	50 0	1 0	Mortgagor	1 9 0	"	If the debt is not paid in full within the date fixed, the land is to be sold in satisfaction.
"	8358	Do.	Portion of 35	"	24 04	12 0 0	150 0	5 0	Mortgagee.	"	Mortgagee	Mortgagee's possession to continue till payment of debt.
"	8359	Do.	{ " 36 " 46	"	{ 1 0 6 174	{ 1 2 0 0 10 0	{ 99 0	{ 4 0	"	"	"	Do. do.
				Total	1 174	1 12 0						
"	8360	Do.	{ Pot No. 2 of No. 81 " 7	Government.	{ 1 12 3 6	{ 1 0 0 3 0 0	{ 99 0	{ 1 0	"	"	"	Do. do.
				Total	4 18	4 0 0						
"	8361	Do.	Pot No. 1 of No. 90	Government.	0 34	3 3 0	90 0	2 0	"	"	Mortgagor	Do. do.
"	8362	Do.	" 4	"	0 22	1 3 0	99 0	4 0	"	"	Mortgagee	Do. do.
"	8363	Do.	" 1	"	4 23	9 0 0	99 0	5 0	"	"	"	Do. do.
"	8364	Do.	{ " 2 " 58 Portion of Pot No. 1 of No. 94	"	{ 1 2 0 204	{ 1 13 4 0 2 8	{ 99 0	{ 2 0	"	"	"	If the debt is not paid within the date fixed, the land is to be sold in satisfaction.
				Total	1 224	2 0 0						

APPENDIX M—continued.

Date of transaction.	Number.	Villages.	Survey Number.	Land, Insm or Government.	Arable Acres.	Assessment.	Amount of debt incurred.	For what term.	Land to be in whose possession.	Interest payable per cent. per mensem.	Government assessment to be paid by.	Penalty on non-payment within date fixed, or any other condition.
1	2	3	4	5	6	7	8	9	10	11	12	13
					A. G.	Rs. a. p.	Rs. a. p.	Y m.		Rs. a. p.		
1886-87.	8865	Vadgaon	Portion of Pot No. 5 of No 86	Government.	1 16	1 0 0						
			" 11 " "	"	8 5	2 0 0						
			" 12 of No 86	"	0 21	0 8 0						
			" 17 " "	"	1 13	2 0 0						
			" 8 of No 75	"	0 87	2 0 0						
			Portion of Pot No 6 of No 75	"	0 9 1/2	0 4 0						
			Portion of Pot No 8 of No. 75	"	0 8 1/2	0 2 0						
			Portion of Pot No 10 of No 75	"	0 17 1/2	0 4 0						
			Portion of Pot No. 1 of No 72	"	0 10	0 2 0						
			Portion of Pot No. 4 of No. 72	"	0 10 1/2	0 8 0	700 0	5 0	Mortgagee.		Mortgagee.	If the debt is not paid within the date fixed, the land is to be sold in satisfaction
			Portion of Pot No. 9 of No 72	"	0 10	1 4 0						
			Portion of Pot No. 12 of No. 72	"	2 5	2 8 0						
			Portion of Pot No. 14 of No. 72	"	0 22 1/2	0 6 0						
			Portion of Pot No 1 of No 96.	"	0 2	0 1 0						
			Portion of Pot No. 4 of No 96	"	0 1 1/2	0 1 0						
			Portion of Pot No 9 of No. 96	"	0 6	0 1 0						
			Portion of Pot No 11 of No. 96.	"	0 33	0 6 0						
			Total		12 28	13. 7 0						
"	8866	Do	" 1 " 4	Government.	4 22	9 0 0	1,000 0	5 0	"		"	Mortgagee's possession to continue till payment of debt
"	8867	Do.	" 2 " 91	"	0 33 1/2	3 3 0	900 0	2 0	"		Mortgagor	do
"	8868	Do.	" 10 " 72	"	2 20	4 0 0	199 15	7 0	"		Mortgagee.	do.
			Portion of Pot No. 3 of No. 82.	"	0 11	0 8 0						
			" 5 " "	"	0 17	0 12 0						
			" 7 " "	"	2 21	1 8 0						
			" 13 " "	"	5 24	6 0 0						
			" 5 " 75	"	0 22	0 12 0	200 0	3 0	"		Mortgagor.	Do. do.
			" 3 " 96	"	0 2	0 2 0						
			" 5 " "	"	0 3	0 2 0						
			" 7 " "	"	0 9	0 2 0						
			" 7 " "	"	2 7	1 0 0						
			Pot No. 12 of No. 96.	"	2 7	1 0 0						
			Total		11 35	10 14 0						
"	8870	Chunchodi	Portion of 96	Government.	13 13	7 5 9	133 0	2 0	"		"	Do. do.
"	8871	Do.	" 101	"	7 0	2 0 0	60 0	7 0	"		"	Do. do.
			" 5	"	5 33	2 4 0						
			" 147	"	0 6	0 7 0						
			" 148.	"	0 9	0 2 0	342 0	9 0	"		"	Yearly instalment of Rs 38 ; failing an instalment interest to be charged at Annas 12 per cent per mensem. If the debt is not paid within the date fixed, the land is to be sold in satisfaction.
			Total		6 13	2 13 0						
"	8873	Do.	Portion of Pot No. 9 of No. 57	Government	0 11 1/2	0 12 0	50 0	1 0	"		"	Mortgagee's possession to continue till payment of debt.
			" 12 " "	"	0 10	0 6 0						
			Total		0 21 1/2	1 2 0						
"	8874	Do.	Portion of 23...	Government.	8 16	3 0 0	41 3	3 0	"		"	If the debt is not paid within the date fixed, the land is to be sold in satisfaction.
"	8875	Do.	"	"	3 19	3 0 0	50 0	2 0	"		"	Do. do.
"	8876	Do.	Pot No. 18 of No. 2.	"	1 15	3 0 0	400 0	7 0	"		"	Mortgagee's possession to continue till payment of debt.
"	8877	Do.	Portion of 23	"	6 25	9 0 0	260 0	3 9	"		"	If the debt is not paid within the date fixed, the land is to be sold in satisfaction
"	8878	Do	" 52	"	5 0	6 0 0	250 0	4 0	"		"	Do. do.
"	8879	Gravil.	" 56	"	3 0	1 11 0	75 0	1 0	"		"	Mortgagee's possession to continue till payment of debt.
"	8880	Do.	" 9	"	3 0	3 0 0	25 0	1 0	"		"	Do do
"	8881	Do.	" 55	"	1 5	0 11 0	42 0	1 0	"		"	Do do.
"	8882	Do.	" 49	"	2 11 1/2	2 3 0	99 0	5 0	"		Mortgagee.	Do. do.
"	8883	Do.	" 49	"	2 11 1/2	2 3 0	99 0	5 0	"		"	Do do.
"	8884	Do.	" 41	"	2 0	3 0 0	30 0	3 0	"		Mortgagor.	Do do.
"	8885	Do.	" 41	"	3 35 1/2	4 8 0	75 0	1 0	"		"	Do do.
"	8886	Do.	" 66	"	4 0	4 2 0	99 0	2 0	"		"	Do do.
"	8887	Do.	" 41	"	3 35 1/2	4 8 0	50 0	1 0	"		"	Do do.
"	8888	Do.	" 49	"	2 11 1/2	3 3 0	99 0	5 0	"		Mortgagee	Do. do.

APPENDIX M—continued.

Date of trans- action.	Num- ber.	Villages.	Survey Number.	Land, Inam or Govern- ment.	Arable Acres	Asses- ment.	Amount of debt incurred.	For what term.	Land to be in whose possession.	Interest payable per cent. per mensem.	Government assessment to be paid by	Penalty on non-pay- ment with date fixed, or any other condition.
1	2	3	4	5	6	7	8	9	10	11	12	13
					A. g.	Rs. a. p.	Rs. a.	Y. m.		Rs. a. p.		
1886-87	8389	Giravli ...	Portion of 40	Government.	2 11 1/2	2 8 0	50 0	5 0	Mortgagee	...	Mortgagee	Mortgagee's possession to continue till payment of debt.
"	8390	Do. ...	" 39	"	1 17	0 11 3	20 0	1 0	"	"	Mortgagee	Do. do.
"	8391	Do. ...	" 40	"	1 27 1/2	2 0 0	40 0	1 0	"	"	Mortgagee	Do. do.
"	8392	Do. ...	Pot No. 11 of No. 57	"	0 11	0 8 0	33 0	3 0	"	"	Mortgagee	Do. do.
"	8393	Do. ...	Portion of 8	"	3 0 1/2	2 8 0	260 0	1 0	"	"	Mortgagee	Do. do.
"	8394	Chás	125	"	2 10 1/2	4 0 0	100 0	3 0	"	"	"	Do. do.
"	8395	Do. ...	" 22	"	1 10	2 11 0	81 0	5 0	"	"	Mortgagee	Do. do.
"	8396	Do. ...	" 25	"	2 11	1 14 0	23 0	2 0	"	"	Mortgagee	Do. do.
"	8397	Do. ...	" 14	"	0 28	3 4 0	70 0	0 5	"	"	"	Do. do.
"	8398	Do. ...	Pot No. 14 of No. 12	"	0 5	0 10 6	25 0	1 0	"	"	"	Do. do.
"	8399	Do. ...	" 1 " 7	"	1 0	2 0 0	99 0	1 0	"	"	"	Do. do.
"	8400	Do. ...	Pot Nos 4, 14, 18 and 19 of No 48	"	7 10	4 4 0	50 0	1 0	"	"	"	Do. do.
			Portion of 61		2 1	1 6 0						
			Total		9 11	5 10 0						
"	8401	Do. ...	" 3	Government.	0 24	3 0 0	99 0	1 0	"	"	Mortgagee	Do. do.
"	8402	Do. ...	" 14	"	0 12 1/2	1 12 0	99 0	1 0	"	"	Mortgagee	Do. do.
"	8403	Do. ...	" 14	"	0 10 1/2	1 8 0	26 0	1 0	"	"	"	Do. do.
"	8404	Do. ...	Pot No. 6 of No. 28	"	1 38	3 8 0	99 0	1 0	"	"	"	Do. do.
"	8405	Do. ...	Portion of 99	"	1 20	1 12 0	40 0	1 0	"	"	"	Do. do.
"	8406	Do. ...	Pot Nos 2, 11, 17 and 24 of No 29	"	1 14	2 4 0	95 0	6 0	"	"	"	Do. do.
"	8407	Do. ...	Pot No. 12 of No 9	"	0 11	0 12 0	95 0	5 0	"	"	"	Do. do.
"	8408	Do. ...	Portion of 19	"	2 10	3 6 0	75 0	1 0	"	"	"	Do. do.
"	8409	Do. ...	" 10	"	1 4	0 14 0	50 0	2 0	"	"	"	Do. do.
"	8410	Do. ...	Pot No 1 of No 17	"	0 6	0 11 0	50 0	1 0	"	"	"	Do. do.
"	8411	Do. ...	Portion of 4	"	3 17	5 0 0	50 0	1 0	"	"	"	Do. do.
"	8412	Do. ...	" 86	"	1 20	2 0 0	99 0	1 0	"	"	"	Do. do.
"	8413	Do. ...	" 129	"	3 17	2 13 0	99 0	1 0	"	"	"	Do. do.
"	8413	Do. ...	" 130	"	1 84	1 9 0	99 0	1 0	"	"	"	Do. do.
			Total		5 11	4 6 0						
"	8414	Do. ...	" 127	Government	1 30	2 1 8	99 0	2 0	"	"	"	Do. do.
"	8415	Do. ...	" 3	"	5 27 1/2	8 9 0	150 0	2 0	"	"	Mortgagee	Do. do.
"	8416	Manchar	213	"	4 16	3 0 0	66 0	1 0	"	"	"	Do. do.
"	8417	Do. ...	Portion of Pot No 1 of No. 10	"	0 13	0 8 0	66 0	4 0	"	"	"	Do. do.
"	8418	Do. ...	Portion of 157	"	0 6	0 4 0	50 0	1 0	"	"	Mortgagee	Do. do.
"	8419	Do. ...	Portion of Pot No 2 of No 232	"	0 15	0 12 0	100 0	5 0	"	"	"	Do. do.
"	8420	Do. ...	Pot No 1 of No. 164	"	1 30	2 0 0			"	"	"	
"	8420	Do. ...	" 5 " "	"	0 15	0 4 0			"	"	Mortgagee	Mortgagee's possession to continue till payment of debt in full.
"	8420	Do. ...	" 11 " "	"	0 34	0 12 0	90 0	1 0	"	"	"	
"	8420	Do. ...	" 29 of No 243	"	0 8	0 2 0			"	"	"	
"	8420	Do. ...	" 10 " 247	"	0 4	0 4 0			"	"	"	
"	8420	Do. ...	" 10 " 247	"	0 25	1 8 0			"	"	"	
			Total		8 31	4 14 0						
"	8421	Do. ...	" 1 " 164	Government	1 30	2 0 0			"	"	"	
"	8421	Do. ...	" 5 " "	"	0 15	0 4 0			"	"	"	
"	8421	Do. ...	" 7 " "	"	0 34	0 12 0	100 0	2 0	"	"	"	Do. do.
"	8421	Do. ...	" 11 " "	"	0 3	0 2 0			"	"	"	
"	8421	Do. ...	" 29 of No 243	"	0 4	0 4 0			"	"	"	
"	8421	Do. ...	" 10 " 247	"	0 25	1 8 0			"	"	"	
			Total		8 31	4 14 0						
"	8422	Do. ...	" 4 " 245	Government.	0 7	0 9 0	200 0	2 0	"	"	"	Mortgagee's possession to continue till payment of debt.
"	8423	Do. ...	" 21 " 243	"	0 6	0 4 0	100 0	1 0	"	"	"	Do. do.
"	8424	Do. ...	Portion of 203	"	20 5	6 0 0	299 0	5 0	"	Interest to be paid on Rs.150 only at Re. 1-0-0 per cent per mensem.	"	Mortgagee's possession to continue till payment of debt in full.
"	8424	Do. ...	" 204	"	22 28	7 5 0			"	"	"	
			Total		42 83	13 5 0						
"	8425	Do. ...	Portion of Pot No. 2 of No 281	Government.	5 0	12 0 0	50 0	0 6	"	1 0 0	Mortgagee	Do. do.
"	8426	Do. ...	Pot No. 10 of No. 225	"	0 19	0 2 0			"	"	"	
"	8426	Do. ...	" 17 " "	"	0 3	0 1 0	90 0	2 0	"	"	Mortgagee	Mortgagee's possession to continue till payment of debt.
"	8426	Do. ...	" 11 of No. 242	"	0 34	0 1 6			"	"	"	
			Total		0 25 1/2	0 4 6						
"	8427	Do. ...	" 236	Government	1 14	2 0 0	500 0	1 0	"	"	"	Do. do.
"	8428	Do. ...	Pot No 7 of No. 83	"	1 19	3 8 0	500 0	1 0	"	"	"	Do. do.
"	8429	Do. ...	" 11 " 10	"	0 25	1 0 0			"	"	"	
"	8429	Do. ...	" 12 " "	"	0 4	0 1 0			"	"	"	
"	8429	Do. ...	" 2 " "	"	0 21 1/2	0 8 0	50 0	1 0	"	1 0 0	"	Mortgagee's possession to continue till payment of debt in full.
"	8429	Do. ...	" 6 " "	"	0 39 1/2	0 12 0			"	"	"	
			Total		2 10	2 5 0						

APPENDIX M—continued.

Date of transaction.	Number.	Villages.	Survey Number	Land Inm or Govern- ment.	Arable Acres.	Asses- ment.	Amount of debt incurred	For what term.	Land to be in whose possession	Interest payable per cent. per mensem.	Government assessment to be paid by	Penalty on non-payment within date fixed, or any other condition
1	2	3	4	5	6	7	8	9	10	11	12	13
					A g.	Rs. a. p.	Rs. a. p.	Y. m.		Rs. a. p.		
1886-87	3480	Manchar	Portion of Pot No 6 of No 240 Portion of Pot No 19 of No 240 Portion of Pot No 13 of No 240 Portion of Pot No 12 of No. 240.	Government	0 9 0 12 0 12 0 24	0 4 0 0 4 0 0 2 0 0 8 0	99 0	3 0	Mortgagee.	...	Mortgagor	Mortgagee's possession to continue till payment of debt.
			Total		1 17	1 2 0						
	3481	Do.	Portion of Pot No. 1 of No 200	Government	3 21	5 0 0	36 0	1 0	Mortgagor	1 9 0	"	If the debt is not paid in full within the date fixed, the land is to be made over to the mortgagee.
	3482	Do.	Portion of Pot No 1 of No. 236	"	3 21	5 0 0	35 0	1 0	"	1 9 0	"	Do
	3483	Do.	Portion of 289	"	1 26	3 14 0	99 0	2 0	Mortgagee	1 4 0	Mortgagee	Mortgagee's possession to continue till payment of debt in full.
	3484	Do.	Pot No. 2 of No. 289	"	0 6	0 2 0	50 0	3 0	"	"	"	Mortgagee's possession to continue till payment of debt
	3485	Do.	" 3 " 277	"	7 11	14 0 0	99 0	1 0	"	"	"	Do do
	3486	Do.	" 1 " 276	"	6 11	7 0 0	99 0	1 0	"	"	"	Do do
	3487	Do.	Portion of 289	"	0 9	0 2 0	50 0	1 0	"	1 4 0	"	Mortgagee's possession to continue till payment of debt in full
	3488	Do.	Pot No. 11 of No. 250 " 12 " " " 13 " "	"	0 35 0 16 1 1	0 12 0 0 12 0 1 8 0	25 0	1 0	Mortgagor.	1 8 0	Mortgagor	If the debt is not paid in full within the date fixed, the land is to be sold in satisfaction.
			Total		2 12	3 0 0						
	3439	Do.	" 15 " 243	Government	0 3	0 2 0	50 0	3 0	Mortgagee.	"	"	If the debt is not paid within the date fixed, the land is to be sold in satisfaction
	3440	Do.	Portion of Pot No 2 of No. 245	"	0 13	0 8 0	99 0	2 0	"	"	Mortgagee	Do do
	3441	Do.	" 204	"	22 28	7 5 0	99 0	5 0	"	"	"	Do do
	3442	Do.	" 203	"	20 5	6 0 0	99 0	5 0	"	"	"	Do do
	3443	Do.	" 203	"	20 5	6 0 0	50 0	5 0	"	"	"	Do do
	3444	Do.	" 204	"	22 28	7 5 0	50 0	5 0	"	"	"	Do do
	3445	Do.	Pot No 6 of No. 22	"	0 22	1 8 0	99 0	4 0	"	"	"	Do do
	3446	Do.	" 8 " "	"	0 11	0 12 0	99 0	3 0	"	"	"	Do do
	3447	Do.	" 30 of No. 243	"	0 3	0 4 0	99 0	5 0	"	"	"	Mortgagee's possession to continue till payment of debt.
	3448	Do.	Portion of 104	"	1 12	2 0 0	99 0	2 0	"	"	Mortgagor.	If the debt is not paid within the date fixed, the land is to be sold in satisfaction
	3449	Do.	Pot No 1 of No 166 " 8 " " " 8 of No. 170 " 10 " " " 7 of No. 174 " 9 " "	"	0 14 0 9 0 34 0 29 0 20 0 73	0 8 0 0 3 0 0 8 0 0 1 0 0 12 0 0 4 0	99 0	3 0	"	"	Mortgagee	Mortgagee's possession to continue till payment of debt.
			Total		2 24	2 4 0						
	3450	Do.	" 5 of No. 7	Government	0 22	0 12 0	99 0	3 0	"	"	Mortgagor	Do do
	3451	Do.	Portion of Pot No 2 of No 231	"	1 24	4 8 0	99 0	1 0	"	"	Mortgagee	Do do
	3452	Do.	Portion of Pot No 2 of No. 231	"	1 24	4 8 0	99 0	2 0	"	"	"	Do do
	3453	Do.	Pot No 46 of No 233	"	1 9	1 8 0	99 0	1 0	"	"	"	Do do
	3454	Do.	Portion of Pot No. 30 of No. 86	"	0 20	0 4 8	99 0	1 0	"	"	"	Do do
	3455	Do.	Portion of 85	"	0 14	0 10 0	99 0	1 0	"	"	"	Do do
	3456	Do.	Pot No 1 of No. 276	"	8 11	7 0 0	50 0	0 6	"	"	Mortgagor.	If the debt is not paid within the date fixed, the land is to be sold in satisfaction.
	3457	Do.	" 4 " 287 " 7 " "	"	1 13 2 23	3 5 4 6 5 4	400 0	1 0	"	"	Mortgagee	Mortgagee's possession to continue till payment of debt
			Total		3 4	9 10 8						
	3458	Do.	Pot No 4 of No 287 " 7 " "	Government.	1 13 2 23	3 5 4 6 5 4	600 0	1 0	"	"	"	Do do
			Total		3 4	9 10 8						
	3459	Do.	302	Government.	1 25	2 13 4	307 0	1 0	"	Interest to be paid on Rs 100 only, at Rs. 1-4 0 per cent. per mensem.	"	If the debt is not in full within the date fixed, the land is to be sold in satisfaction.
	3460	Do.	Pot No 9 of No 149	"	0 14	1 8 0	100 0	1 0	"	0 13 4	"	Interest to be paid until the debt in full is liquidated.
	3461	Do.	" 8 " 87	"	1 2	0 2 0	475 0	2 0	"	"	"	Mortgagee's possession to continue till payment of debt.

APPENDIX M—continued.

Date of transaction.	Number	Villages.	Survey Number.	Land, In Am or Govern- ment.	Arable Acres.	Assess- ment.	Amount of debt incurred.	For what term.	Land to be in whose possession.	Interest payable per cent. per mensem.	Government assessment to be paid by	Penalty on non-payment within date fixed, or any other condition.						
1	2	3	4	5	6	7	8	9	10	11	12	13						
					A. a.	Rs. a. p.	Rs. a.	Y. m.		Rs. a. p.								
1866-67.	3462	Mandhar	Pot No. 3 of No. 24	Government.	0 33	0 8 0	125 0	1 8	Mortgages.	...	Mortgagor.	Mortgagee's possession to continue till payment of debt.						
			" 6 "	"	0 31	1 0 0												
			" 10 "	"	0 86	2 0 0												
			" 14 "	"	1 14	5 0 0												
			" 18 "	"	0 22	0 12 0												
			" 20 "	"	0 22	1 8 0												
			" 25 "	"	0 18	1 0 0	Total	5 16	11 12 0									
	3463	Do.	" 4 of No. 149	Government	0 16	1 2 0	400 0	3 0	"	"	"	If the debt is not paid within the date fixed, the land is to be sold in satisfaction.						
			" 23 "	"	0 8	0 10 0												
			" 5 of No. 150	"	0 82	2 8 0												
			" 9 "	"	0 15	0 8 0												
			" 13 "	"	0 4	0 2 0							Total	1 35	4 14 0			
	3464	Do.	" 2 of No. 304	Government	1 18	2 8 0	250 0	5 0	"	"	Mortgagee.	Do. do.						
	3465	Do.	" 3 "	45	"	1 21	2 4 0	400 0	1 0	"	"	Mortgagee's possession to continue till payment of debt.						
	3466	Do.	Portion of 54	"	7 25	7 4 0	100 0	5 0	"	"	Mortgagor	Do. do.						
	3467	Do.	Pot No 5 of No 171.	"	11 39	7 0 0	225 0	10 0	"	"	Mortgagee.	Do. do.						
			Pot No 12 of No 243	"	0 3 1/2	0 2 0	450 0	5 0	"	"	Mortgagor	Do. do.						
			Portion of Pot No 34 of No. 243	"	0 6	0 8 0												
			Portion of Pot No 11 of No 242	"	0 3 1/2	0 1 3												
			Portion of Pot No 20 of No 241	"	0 6	0 4 8												
			Portion of Pot No 10 of No 225	"	0 20	0 2 0												
	3468	Do.	Pot No. 17 of No 225	"	0 2	0 1 0												
			" 22 of No. 233	"	0 12	0 6 6												
			" 16 "	"	0 2	0 1 0												
			" 1 of No 166	"	0 14	0 8 0												
			" 6 "	"	0 3 1/2	0 0 6												
			Portion of Pot No 1 of No. 168	"	0 19	0 4 3	Total	4 18 1/2	8 7 6									
			Portion of Pot No 10 of No. 170	"	1 10	0 2 0												
			Portion of Pot No 1 of No 174	"	0 16	0 6 0												
			Pot No 7 of No. 174	"	0 13	0 9 0												
	3469	Do.	" 34 of No. 243	Government.	0 6	0 8 0	300 0	5 0	"	"	Mortgagee.	Do. do.						
			Pot Nos 22, 8 and portion of 7 of No 243	"	0 6	0 6 0												
			Pot No 16 of No 243	"	0 2	0 1 0												
			Portion of Pot No 20 of No. 241	"	0 3	0 2 0												
			Pot No. 6 of No. 166	"	0 17	0 1 0												
			" 1 "	168	"	0 19							0 4 3					
			Portion of Pot No 5 of No 170	"	2 17 1/2	0 8 0												
			Portion of Pot No 1 of No 174	"	0 15	0 6 0												
			Total		4 6 1/2	2 4 9												
	3470	Do.	Pot No. 8 of No 4	Government.	0 32	1 3 0							300 0	5 0	"	"	"	Do. do.
			Portion of Pot No 6 of No 48	"	1 11	2 12 0	400 0	5 0	"	"	Mortgagor.	Do. do.						
	3471	Do.	Pot No. 9 of No. 48.	"	0 9	0 7 0												
			Portion of Pot No 15 of No 48	"	0 2	0 1 6												
			Portion of Pot No. 5 of No. 49	"	2 6	4 0 6							Total	3 28	7 5 0			
	3472	Do.	Portion of 177	Government	2 5	2 9 6	400 0	10 0	"	"	Mortgagee.	Do. do.						
	3473	Do.	" 177	"	2 5	2 9 6	300 0	3 0	"	"	Mortgagor.	Do. do.						

W. M. FLETCHER,
Superintendent, Deccan Revenue Survey.

APPENDIX N.

Statement showing the prices prevalent in the Khed Taluka of the Poona Collectorate and adjoining Taluka for 46 years from 1841-42 to 1886-87 from information furnished by the Mamlatdars.

Years.	Khed.					POONA.					Remarks.
	Measured sers of 80 tolas per rupee.					Measured sers of 80 tolas per rupee.					
	Jávári.	Bájrí.	Wheat.	Gram.	Rice.	Jávári.	Bájrí.	Wheat.	Gram.	Rice.	
1	2	3	4	5	6	7	8	9	10	11	12
1841-42 ...			No record.			45½	32	25	24½	16	
1842-43 ...			No record.			42	31	22½	28	16	
1843-44 ...	44½	36½	24	39½	...	48	33½	25½	31	17	
1844-45 ...	44	34½	30½	32½	...	31	28	22½	25	16	
1845-46 ...	34½	34½	21½	15½	...	28	19	16	13½	15	
1846-47 ...	22	31	17	18	...	25	21	14	14	14	
1847-48 ...	49	63½	40½	14½	...	50	39	18	26	16½	
1848-49 ...	59	41	40½	38½	...	65	41	30	38	17	
1849-50 ...	59	63½	40½	38½	...	49	37	23	25	16	
1850-51 ...	32	29½	25½	29	...	32	25	23	28	17	
Total ...	344	354	249½	226½	...	410½	306½	222½	232	160½	
Average ...	43	44½	31½	28½	...	41	30½	22½	25½	16	
1851-52 ...	37	33	31½	29	...	41	27	25	25	16½	
1852-53 ...	59	62	30½	32½	...	44	34	28	27	16	
1853-54 ...	46½	42	36½	34	...	39½	29	26	25	16	
1854-55 ...	24½	29	21½	20½	...	30	25	22	23	16	
1855-56 ...	30½	33	26½	22½	...	30	30	17	27½	16	
1856-57 ...	35	28½	24½	24	...	32	24	21½	23	13½	
1857-58 ...	40½	38½	32	31½	...	26	23	20	20	13	
1858-59 ...	34½	30½	10	19½	...	33	24½	22½	24	12½	
1859-60 ...	41½	38	10	19½	...	38	27	22½	25	11	
1860-61 ...	38	30½	23½	20½	...	34	25	18½	17	11	
Total ...	386½	345½	245½	253	...	347½	268½	222	237	140½	
Average ...	38½	34½	24½	25½	...	34½	26½	22½	23½	14	
1861-62 ...	20½	13½	19	14½	...	28	20	16½	18	13½	
1862-63 ...	19½	16½	12½	13	...	14½	11	11½	14	10	
1863-64 ...	19½	14½	12½	14½	...	14	11	10½	11½	8½	
1864-65 ...	13	11½	9½	10½	...	14½	11	9	9½	7	
1865-66 ...	23	17	9½	10½	...	20	16½	10½	10½	7	
1866-67 ...	21	17½	10½	10½	...	18	13	10	10	6	
1867-68 ...	18½	15	13	14½	...	19	11½	14	10	9	
1868-69 ...	24½	19	12½	18½	...	23	15	10	13½	7	
1869-70 ...	18½	15	10	1	...	18	13	8	8	7	
1870-71 ...	20	17	10	4½	...	18	13½	9	11	9	
Total ...	198	155½	112	136½	...	185	134½	109	116	83	
Average ...	19½	15½	11½	13½	...	18½	13½	11	11½	8½	
1871-72 ...	14½	12½	11	13	...	14½	11	10	13	7	
1872-73 ...	20	16	11½	13	...	18½	13	11	13	8	
1873-74 ...	28½	26	16	15½	...	26	19½	14	14	10	
1874-75 ...	32½	27½	17½	21½	...	30	25	10½	20	11	
1875-76 ...	28	23½	18	26	...	26	19½	14	21½	10	
1876-77 ...	12½	11½	11	12	...	12	11	10	13	8	
1877-78 ...	11	10	7½	9½	...	10½	8½	7	10½	6	
1878-79 ...	13½	10½	7½	9	...	10½	10	7	9½	7	
1879-80 ...	13	11	9	11	...	12½	11½	7½	11	7½	
1880-81 ...	24	20	15	18	...	30½	17½	12½	17½	9	
1881-82 ...	33	24½	16½	18	...	27½	20½	13	10½	10	
1882-83 ...	30	21½	15	17	...	23½	18½	12½	14½	10½	
1883-84 ...	27	19	16½	22½	...	13½	17½	12½	17	9½	
1884-85 ...	23½	18½	16½	22½	...	11	16	19½	13½	9½	
1885-86 ...	23½	17½	16½	19½	...	10½	17½	15	16	9	
1886-87 ...	27½	21½	14½	21	...	22½	16½	11	16½	8½	
Total ...	350½	280½	224	268	50½	306½	247½	190½	240½	140½	
Average ...	22½	18½	14	16½	11½	19½	15½	12	15	8½	

W. M. FLETCHER,
Superintendent, Deccan Revenue Survey.

See Junnar Survey
Settlement

APPENDIX O 1.

Revenue Statement for 59 villages situated in the Khed Taluka of the Poona Collectorate, into which the Survey Settlement was introduced in 1851-52.

Years.	OCCUPIED LAND PAYING ASSESSMENT TO GOVERNMENT.						UNOCCUPIED, ASSESSED, ARABLE GOVERNMENT LAND.			LAND, THE REVENUE OF WHICH IS ALIENATED ENTIRELY OR PARTIALLY (INA'M).			TOTAL LAND, GOVERNMENT OCCUPIED, UNOCCUPIED AND INA'M.			Balance outstanding at close of year.	REMARKS.
	Occupied Acres.	Full standard Assessment.	Remissions.			Balance collected.	Acres.	Full Assessment.	Realizations from auction sale of grazing.	Acres.	Full standard Assessment.	Collections, rent, &c.	Total of Columns 2, 8 and 11.	Full Assessment, Total of Columns 8, 9 and 12.	Collections, total of Columns 7, 10 and 13.		
			Permanent.	Casual.	Total.												
1	2	3	4	5	6	7	8	9	10	11	12	13	14	15	16	17	18
	Rs.	Rs.	Rs.	Rs.	Rs.	Rs.	Rs.	Rs.	Rs.	Rs.	Rs.	Rs.	Acres.	Rs.	Rs.	Rs.	Rs.
1841-42	26,781	19,764	643	3,150	2,793	15,971	18,181	7,669	411	5,408	3,973	259	50,370	31,406	16,641	209	
1842-43	25,721	19,423	622	200	323	18,606	19,251	8,010	499	5,398	3,968	258	50,370	31,406	19,303	20	
1843-44	25,339	19,188	591	1,477	2,068	17,120	19,633	8,250	474	5,398	3,968	367	50,370	31,406	17,661	2	
1844-45	25,832	18,958	737	1,352	2,089	16,869	19,340	8,480	573	5,398	3,968	259	50,370	31,406	17,703		
1845-46	25,219	18,726	630	608	1,238	17,488	20,013	8,347	737	5,455	3,998	259	50,687	31,571	18,484		
1846-47	26,504	19,632	593	69	662	19,020	18,615	7,814	808	5,455	3,998	387	50,574	31,464	20,215		
1847-48	29,222	23,573	1,197	1,571	2,768	20,810	19,039	7,685	797	5,657	4,241	284	53,919	35,504	21,891	16	
1848-49	29,196	23,197	1,318	823	2,041	21,156	19,100	8,079	421	5,623	4,229	284	53,919	35,505	21,861	74	
1849-50	27,724	22,022	904	1,200	2,104	19,918	20,590	9,277	344	5,618	4,224	412	53,932	35,523	20,674	10	
1850-51	28,082	22,028	653	1,827	2,480	19,548	20,254	9,286	665	5,596	4,208	284	53,932	35,522	20,497	6	
1851-52	40,171	17,320	19	1,042	1,061	16,269	21,074	4,434	738	3,211	2,770	284	69,456	24,524	17,281		
1852-53	47,055	18,960				18,969	14,269	2,815	587	3,157	2,768	412	69,481	24,552	19,968		
1853-54	46,572	18,798		2,444	2,442	16,356	14,748	2,987	658	3,001	2,769	267	69,411	24,554	17,281		
1854-55	45,473	18,147		57	57	18,090	17,640	3,606	776	3,008	2,739	267	69,121	24,492	19,138		
1855-56	42,134	17,771		96	96	17,675	18,979	3,982	731	3,008	2,739	395	69,121	24,492	18,801		
1856-57	45,370	18,635	1	11	12	18,623	17,802	3,691	712	3,950	2,767	514	69,122	24,493	19,649		
1857-58	47,894	19,345				19,345	15,278	2,981	684	3,960	2,767	514	69,122	24,493	20,543		
1858-59	49,776	19,727				19,727	13,496	2,633	725	3,837	2,733	540	69,109	24,493	21,001		
1859-60	54,542	20,485	5		5	20,430	15,613	3,955	592	3,758	2,718	540	75,913	25,506	21,569		
1860-61	53,144	20,284		3	3	20,281	17,166	3,157	787	3,657	2,077	640	75,967	25,518	21,798		
1861-62	52,071	20,270				20,270	17,923	3,169	737	3,656	2,077	775	75,950	25,516	21,782		
1862-63	51,863	20,166				20,166	18,466	3,296	823	3,547	2,144	783	75,876	25,506	21,762	10	
1863-64	53,422	20,456				20,456	16,942	3,077	948	3,520	2,134	793	75,884	25,607	22,166	38	
1864-65	56,424	20,995	2		2	20,993	18,971	2,489	979	3,490	2,127	799	75,885	25,611	22,771	1	
1865-66	57,310	21,191				21,191	18,080	2,292	948	3,481	2,126	830	75,871	25,609	22,969		
1866-67	58,609	21,439				21,439	11,720	2,044	956	3,481	2,126	839	75,869	25,609	23,234		
1867-68	59,802	21,664				21,664	10,307	1,820	832	3,473	2,378	916	75,877	25,862	23,412		
1868-69	58,489	21,158				21,158	9,316	1,564	898	3,468	2,977	1,514	75,713	25,694	23,035		
1869-70	59,343	21,304				21,304	8,468	1,418	379	3,466	2,977	1,514	75,432	25,694	23,197		
1870-71	58,804	21,214				21,214	9,002	1,503	351	3,466	2,977	1,514	75,432	25,694	23,079		
1871-72	58,426	21,158				21,158	9,390	1,559	321	3,466	2,977	1,514	75,432	25,694	22,969		
1872-73	60,535	21,512				21,512	7,271	1,205	261	3,466	2,977	1,514	75,432	25,694	23,307		
1873-74	60,504	21,511		11	11	21,500	7,243	1,266	273	3,465	2,977	1,514	75,432	25,694	23,287		
1874-75	60,435	21,465				21,465	7,372	1,252	268	3,465	2,977	1,514	75,432	25,694	23,247		
1875-76	61,274	21,604				21,604	6,533	1,113	255	3,465	2,977	1,514	75,432	25,694	23,373		
1876-77	61,534	21,637		20	20	21,617	2,866	548	68	3,464	2,977	1,514	72,024	25,162	23,199		
1877-78	61,499	21,631				21,631	2,904	534	70	3,461	2,977	1,514	72,024	25,162	23,215		
1878-79	61,521	21,629				21,629	2,860	546	46	3,461	2,976	1,514	71,999	25,153	23,189		
1879-80	61,544	21,632				21,632	2,818	535	1	3,462	2,977	1,514	71,994	25,144	23,147		
1880-81	61,542	21,633				21,633	2,825	532	2	3,461	2,986	1,511	71,998	25,151	23,146		
1881-82	61,511	21,628				21,628	2,825	532	5	3,461	2,986	1,515	71,997	25,146	23,148		
1882-83	61,511	21,628				21,628	2,825	532	7	3,461	2,986	1,515	71,997	25,146	23,150		
1883-84	61,530	21,633				21,633	2,826	532	7	3,461	2,982	1,516	71,976	25,147	23,156		
1884-85	61,491	21,633				21,633	2,888	537	9	3,463	2,969	1,531	71,982	25,159	23,173		
1885-86	62,310	21,512				21,512	2,976	548	22	3,463	2,972	1,531	72,909	25,332	23,265		
1886-87	62,540	21,373				21,373	2,873	549	21	3,469	2,972	1,513	73,027	25,385	23,406		

The years above the black line are those antecedent to the Survey Settlement.

W. M. FLETCHER,
Superintendent, Deccan Revenue Survey.

APPENDIX O-2.

Revenue Statement for 100 Villages situated in the Khed Taluka of the Poona Collectorate into which the Survey Settlement was introduced in 1852-53.

Year.	OCCUPIED LAND PAYING ASSESSMENT TO GOVERNMENT.						UNOCCUPIED ASSESSED ARABLE GOVERNMENT LAND				LAND THE REVENUE OF WHICH IS ALIENATED ENTIRELY OR PARTIALLY IN A.M.			TOTAL LAND GOVERNMENT OCCUPIED, UNOCCUPIED, AND IN A.M.				Balance outstanding at close of year	REMARKS
	Occupied Acres.	Full Standard Assessment.	Remissions.			Balance collected.	Acres.	Full Assessment	Remissions from reductions in rate or grading.	Acres.	Full Standard Assessment.	Quit-rent, &c.	Total of Columns 2, 8 and 11.	Full Assessment Total of Columns 8, 9, and 12.	Collections Total of Columns 7, 10 and 13.	Balance outstanding at close of year			
			Permanent	Casual.	Total.														
1	2	3	4	5	6	7	8	9	10	11	12	13	14	15	16	17	18		
	Rs.	Rs.	Rs.	Rs.	Rs.	Rs.	Rs.	Rs.	Rs.	Rs.	Rs.	Rs.	Acres	Rs.	Rs.	Rs.			
1842-48	73,969	78,004	2,296	2,624	4,920	68,084	26,961	17,104	2,672	11,211	10,975	919	112,131	1,01,088	71,673	1,646			
1843-44	72,520	71,877	2,193	4,203	6,396	65,481	23,398	18,227	3,045	11,211	10,975	917	112,129	1,01,079	69,443	1,573			
1844-45	70,293	70,064	2,068	3,499	5,567	64,567	20,696	20,120	3,371	11,140	10,885	911	112,129	1,01,079	68,339	281			
1845-46	70,805	70,025	1,990	1,721	3,711	66,314	20,665	20,146	3,688	11,140	10,885	1,005	112,100	1,01,056	70,952	650			
1846-47	76,331	75,838	2,751	2,791	5,542	70,296	22,978	13,075	3,155	11,140	10,885	904	110,449	1,00,398	74,355	2,322			
1847-48	76,520	74,978	3,707	3,246	6,953	68,025	23,769	14,528	2,877	11,140	10,892	904	110,449	1,00,398	71,506	761			
1848-49	74,585	74,462	2,043	17,204	19,247	55,215	25,217	15,841	3,059	10,647	10,095	969	110,449	1,00,398	59,233	272			
1849-50	74,801	74,410	15,687	1,696	17,383	57,077	25,095	15,966	3,332	10,568	10,032	913	110,449	1,00,398	61,322	1,586			
1850-51	74,432	74,090	1,914	11,603	13,517	60,568	25,466	16,237	3,037	10,551	10,029	915	110,449	1,00,398	64,520	777			
1851-52	76,689	75,410	1,632	8,804	10,436	64,980	23,081	14,705	2,752	10,551	10,029	977	110,321	1,00,150	68,709	267			
<hr/>																			
1852-53	95,112	59,442	99	2,842	2,941	56,501	27,092	8,414	2,249	13,072	7,938	894	135,276	74,894	59,644				
1853-54	100,124	60,944	101	9,323	9,424	51,520	22,042	6,993	1,917	13,042	7,925	894	135,218	74,872	54,331				
1854-55	97,262	59,944	97	21	118	59,826	24,622	7,814	2,112	13,036	7,925	942	134,920	74,788	62,580				
1855-56	96,621	59,252	97	238	335	58,917	25,385	8,466	2,074	13,082	7,923	894	134,838	74,741	61,885				
1856-57	101,489	61,643	97	2,928	3,025	58,618	23,127	7,472	1,783	10,200	5,630	996	134,816	74,745	61,402				
1857-58	105,677	63,052	97		97	62,955	18,944	6,067	1,702	10,198	5,623	1,028	134,814	74,742	65,685				
1858-59	108,772	64,126	97		97	64,029	15,865	4,994	1,583	10,092	5,592	1,005	134,729	74,622	66,617				
1859-60	110,465	64,801	144	5	149	64,652	15,898	4,683	1,555	9,728	5,425	1,034	136,091	74,909	67,241				
1860-61	112,988	65,680	100		100	65,580	13,480	3,864	1,332	9,661	5,361	1,145	136,079	74,905	68,057				
1861-62	114,926	66,438	100		100	66,338	11,496	3,128	1,174	9,597	5,318	1,570	136,019	74,884	68,082	248			
1862-63	115,236	66,660	92		92	66,508	11,176	2,937	1,140	10,304	5,604	1,588	136,716	75,201	69,296				
1863-64	115,181	67,011	90		90	66,921	10,239	2,575	878	10,299	5,601	1,609	136,719	75,187	69,408	43			
1864-65	118,187	67,540	3		3	67,537	8,143	2,011	640	10,298	5,602	1,647	136,628	75,153	69,318	4			
1865-66	118,618	67,671	3		3	67,668	7,808	1,879	441	10,302	5,605	1,672	136,628	75,154	69,781				
1866-67	119,326	67,942				67,942	7,074	1,684	434	10,228	5,628	1,653	136,628	75,154	70,079				
1867-68	119,476	67,971				67,971	6,949	1,666	497	10,203	5,618	1,653	136,628	75,155	70,121				
1868-69	117,289	66,677				66,677	6,157	1,388	380	12,376	6,703	3,023	135,822	74,773	70,080				
1869-70	117,767	66,787				66,787	5,695	1,289	409	12,314	6,698	3,017	135,776	74,774	70,213				
1870-71	117,723	66,786				66,786	5,739	1,295	365	12,314	6,698	3,017	135,786	74,779	70,188				
1871-72	118,104	66,857				66,857	5,368	1,224	385	12,314	6,698	3,047	135,786	74,779	70,289				
1872-73	118,201	66,865				66,865	5,273	1,217	330	12,314	6,698	3,018	135,788	74,780	70,210				
1873-74	118,399	66,926		6	6	66,920	5,112	1,175	305	12,314	6,698	3,015	135,825	74,799	70,240				
1874-75	117,964	66,777				66,777	5,553	1,334	321	12,314	6,698	3,015	135,831	74,809	70,113	18			
1875-76	117,923	66,760				66,760	5,589	1,349	208	12,319	6,699	3,015	135,831	74,808	70,033				
1876-77	117,893	66,722				66,722	3,039	875	219	12,315	6,697	3,013	135,247	74,294	69,954	167			
1877-78	117,864	66,717				66,717	3,065	877	241	12,320	6,695	3,014	133,249	74,289	69,972	39			
1878-79	117,848	66,712				66,712	2,819	739	110	12,316	6,694	3,014	132,788	74,145	69,835				
1879-80	117,778	66,674				66,674	2,689	777	8	12,316	6,695	3,014	132,788	74,146	69,696	3			
1880-81	117,772	66,668		9	9	66,659	2,720	792	36	12,316	6,688	3,021	132,808	74,148	69,706				
1881-82	117,728	66,672				66,672	2,635	770	23	12,312	6,684	3,023	132,675	74,136	69,718				
1882-83	117,706	66,671				66,671	2,619	766	34	12,307	6,681	3,023	132,628	74,118	69,728				
1883-84	117,696	66,663				66,668	2,597	762	51	12,307	6,681	3,013	132,600	74,106	69,717				
1884-85	117,798	66,692				66,692	2,559	749	108	12,239	6,657	3,000	132,596	74,098	69,800				
1885-86	117,819	66,708				66,708	2,543	744	113	12,233	6,644	2,990	132,595	74,091	69,806				
1886-87	117,876	66,742				66,742	2,545	752	77	12,233	6,665	3,003	132,554	74,169	69,822				

The years above the black line are antecedent to the Survey Settlement.

W. M. FLETCHER,
Superintendent, Deccan Revenue Survey.

APPENDIX O-3.

Revenue Statement for 2 Villages situated in the Khed Taluka of the Poona Collectorate into which the Survey Settlement was introduced in 1856-57.

Years.	OCCUPIED LAND PAYING ASSESSMENT TO GOVERNMENT.						UNOCCUPIED ASSESSED ARABLE GOVERNMENT LAND.			LAND THE REVENUE OF WHICH IS ALIENATED ENTIRELY OR PARTIALLY (INA'M).			TOTAL LAND, GOVERNMENT OCCUPIED, UNOCCUPIED, AND INA'M.			Balance outstanding at close of the year	REMARKS.	
	Occupied Acres.	Full Standard Assessment	Remissions.			Balance collected.	Acres.	Full Assessment	Realizations from auction sale of grazing.	Acres.	Full Standard Assessment.	Collections, Quit-rent, &c.	Total of Columns 2, 8 and 11.	Full Assessment Total of Columns 3, 9 and 12.	Collections Total of Columns 7, 10 and 13.			
			Permanent.	Casual.	Total.													
1	2	3	4	5	6	7	8	9	10	11	12	13	14	15	16	17	18	
	Rs.	Rs.	Rs.	Rs.	Rs.	Rs.		Rs.	Rs.		Rs.	Rs.	Acres	Rs.	Rs.	Rs.		
1846-47 ...																		
1847-48 . . .																		
1848-49 . . .								No record.										
1849-50 . . .																		
1850-51 . . .																		
1851-52 ...	1,256	1,839	342		342	1,497	24	38	30	254	376	18	1,534	2,253	1,545	30		
1852-53 ...	1,256	1,839	339	87	426	1,413	24	38	42	254	376	18	1,534	2,253	1,473			
1853-54 . . .	1,251	1,831	339	514	953	978	29	46	34	254	376	18	1,534	2,253	1,030			
1854-55 . . .	1,190	1,754	321	531	352	902	99	123	26	254	376	18	1,534	2,253	956			
1855-56 . . .	1,162	1,713	308	257	565	1,148	118	164	48	254	376	18	1,534	2,253	1,209			
<hr/>																		
1856-57 . . .	1,654	811		35	35	776	77	22	46	227	120	56	1,998	954	878			
1857-58 . . .	1,678	819				819	53	15	2	227	120	13	1,998	954	839			
1858-59 . . .	1,694	825				825	53	15	4	251	114	46	1,998	954	875			
1859-60 . . .	1,694	825				825	53	15	4	251	114	33	1,998	954	862			
1860-61 . . .	1,729	834				834	18	6	2	251	114	33	1,998	954	859			
1861-62 . . .	1,741	838				838	6	2	3	251	114	55	1,998	954	896			
1862-63 . . .	1,747	840				840				251	114	55	1,998	954	895			
1863-64 . . .	1,747	840				840				251	114	55	1,998	954	895			
1864-65 . . .	1,747	840				840				251	114	63	1,998	954	902			
1865-66 . . .	1,747	840				840				251	114	64	1,998	954	904			
1866-67 . . .	1,747	840				840				251	114	64	1,998	954	904			
1867-68 . . .	1,747	840				840				251	114	64	1,998	954	904			
1868-69 . . .	1,747	840				840				251	114	64	1,998	954	904			
1869-70 . . .	1,747	840				840				251	114	64	1,998	954	904			
1870-71 . . .	1,747	840				840				251	114	64	1,998	954	904			
1871-72 . . .	1,747	840				840				251	114	64	1,998	954	904			
1872-73 . . .	1,747	840				840				251	114	64	1,998	954	904			
1873-74 . . .	1,747	840				840				251	114	64	1,998	954	904			
1874-75 . . .	1,747	840				840				251	114	64	1,998	954	904			
1875-76 . . .	1,747	840				840				251	114	64	1,998	954	904			
1876-77 . . .	1,747	840				840				251	114	64	1,998	954	904			
1877-78 . . .	1,747	840				840				251	114	64	1,998	954	904			
1878-79 . . .	1,747	840				840				251	114	64	1,998	954	904			
1879-80 . . .	1,747	840				840				251	114	64	1,998	954	904			
1880-81 . . .	1,747	840				840				251	114	65	1,998	954	905			
1881-82 . . .	1,747	840				840				251	114	65	1,998	954	905			
1882-83 . . .	1,747	840				840				251	114	65	1,998	954	906			
1883-84 . . .	1,747	840				840				251	114	65	1,998	954	905			
1884-85 . . .	1,747	840				840				251	114	64	1,998	954	904			
1885-86 . . .	1,747	840				840				251	114	64	1,998	954	904			
1886-87 . . .	1,758	844				844				251	114	65	2,007	958	909			

The years above the black line are those antecedent to the Survey Settlement.

W. M. FLETCHER,
Superintendent, Deccan Revenue Survey.

APPENDIX O-4.

Revenue Statement for 4 Villages situated in the Khed Tuluka of the Poona Collectorate into which the Survey Settlement was introduced in 1858-59.

Years.	OCCUPIED LAND PAYING ASSESSMENT TO GOVERNMENT.						UNOCCUPIED, ASHRESSED, ARABLE GOVERNMENT LAND			LAND THE REVENUE OF WHICH IS ALIENATED ENTIRELY OR PARTIALLY (INAM)			TOTAL LAND, GOVERNMENT OCCUPIED, UNOCCUPIED AND INAM			Balance outstanding at close of year	REMARKS
	Occupied Acres.	Full Standard Assessment.	Remissions.			Balance collected.	Acres.	Full Assessment	Realizations from auction sale of grazing	Acres.	Full Standard Assessment	Collections, Quit-rent, &c.	Total of Columns 2, 8 and 11.	Full Assessment Total of Columns 3, 9 and 12.	Collections Total of Columns 7, 10 and 13		
			Permanent.	Casual.	Total.												
1	2	3	4	5	6	7	8	9	10	11	12	13	14	15	16	17	18
		Rs.	Rs.	Rs.	Rs.	Rs.		Rs.	Rs.		Rs.	Rs.	Acres	Rs.	Rs.	Rs.	Rs.
1848-49																	
1849-50																	
1850-51																	
1851-52																	
1852-53																	
1853-54						No record			
1854-55																	
1855-56																	
1856-57																	
1857-58																	
1858-59	4,288	2,481	..	192	192	2,289	142	57	24	605	315	47	5,035	2,853	2,360		
1859-60	4,321	2,534				2,534	205	106	28	419	213	47	5,035	2,853	2,609		
1860-61	4,354	2,542				2,542	263	98	37	419	213	52	5,035	2,853	2,631		
1861-62	4,474	2,578				2,578	142	62	22	419	213	68	5,035	2,853	2,668		
1862-63	4,470	2,575				2,575	146	65	27	419	213	69	5,035	2,853	2,671		
1863-64	4,470	2,575				2,575	146	65	22	419	213	82	5,035	2,853	2,679		
1864-65	4,470	2,575				2,575	146	65	21	419	213	83	5,035	2,853	2,678		11
1865-66	4,470	2,575				2,575	146	65	23	419	213	82	5,035	2,853	2,680		
1866-67	4,464	2,581				2,581	132	59	11	419	213	82	5,035	2,853	2,674		
1867-68	4,484	2,581				2,581	132	59	11	419	213	82	5,035	2,853	2,674		
1868-69	4,378	2,515				2,515	126	58	11	531	280	148	5,035	2,853	2,674		
1869-70	4,378	2,515				2,515	126	58	12	531	280	148	5,035	2,853	2,675		
1870-71	4,378	2,515				2,515	126	58	12	531	280	148	5,035	2,853	2,675		
1871-72	4,378	2,515				2,515	126	58	7	531	280	148	5,035	2,853	2,670		
1872-73	4,378	2,515				2,515	126	58	6	531	280	148	5,035	2,853	2,669		
1873-74	4,379	2,515				2,515	126	58	6	531	280	148	5,035	2,853	2,669		
1874-75	4,378	2,515				2,515				531	280	148	4,909	2,705	2,663		
1875-76	4,390	2,522				2,522				531	280	148	4,921	2,802	2,670		
1876-77	4,390	2,522				2,522				531	280	148	4,921	2,802	2,670		
1877-78	4,390	2,522				2,522				531	280	148	4,921	2,802	2,670		
1878-79	4,391	2,522				2,522	79	34	2	531	280	148	5,001	2,836	2,672		
1879-80	4,391	2,522				2,522	79	34		531	280	148	5,001	2,836	2,676		
1880-81	4,390	2,522				2,522	90	34		531	280	148	5,001	2,836	2,670		
1881-82	4,390	2,522				2,522	80	34		531	280	148	5,001	2,836	2,670		
1882-83	4,390	2,522				2,522	80	34	2	531	280	148	5,001	2,836	2,672		
1883-84	4,390	2,522				2,522	80	34	1	531	280	148	5,001	2,836	2,671		
1884-85	4,389	2,522				2,522	79	34	4	531	279	148	4,999	2,835	2,574		
1885-86	4,402	2,530				2,530	71	37	5	526	278	147	4,999	2,835	2,682		
1886-87	4,402	2,531				2,531	71	38	7	526	279	147	4,999	2,838	2,665		

The years above the black line are those antecedent to the Survey Settlement.

W. M. FLETCHER,
Superintendent, Deccan Revenue Survey.

APPENDIX O-5.

Revenue Statement for 1 Village (Vadgaon-ghenand) situated in the Khed Taluka of the Poona Collectorate into which the Survey Settlement was introduced in 1863-64.

Year.	OCCUPIED LAND PAYING ASSESSMENT TO GOVERNMENT.						UNOCCUPIED ASSESSED ARABLE GOVERNMENT LAND.			LAND THE REVENUE OF WHICH IS ALTERNATED ENTIRELY OR PARTIALLY (I.N.A.M.).			TOTAL LAND, GOVERNMENT OCCUPIED, UNOCCUPIED AND I.N.A.M.			REMARKS	
	Occupied Acres	Full Standard Assessment.	Remissions.			Balance collected.	Acres.	Full Assessment.	Realizations from auction sale of grazing	Acres.	Full Standard Assessment.	Collections, Quit-rent, &c.	Total of Columns 9, 8 and 11.	Full Assessment. Total of Columns 4, 9 and 12.	Collections. Total of Columns 7, 10 and 13.		Balances outstanding at close of year.
			Permanent	Casual	Total.												
1	2	3	4	5	6	7	8	9	10	11	12	13	14	15	16	17	18
		Rs.	Ra.	Rs.	Ra.	Rs.		Rs.	Rs.		Rs.	Rs.	Acres.	Rs.	Rs.	Rs.	
1853-54	1,527	1,465	28	943	969	496	23	21	..	172	165	23	1,722	1,651	519	..	
1854-55	1,527	1,465	..	943	943	522	23	21	..	172	165	23	1,722	1,651	545	..	
1855-56	1,527	1,465	..	914	914	551	23	21	..	172	165	23	1,722	1,651	574	..	
1856-57	1,527	1,465	28	943	969	496	23	21	..	172	165	23	1,722	1,651	519	..	
1857-58	1,550	1,486	44	914	958	528	172	165	23	1,722	1,651	651	..	
1858-59	1,550	1,486	37	772	809	677	172	165	23	1,722	1,651	700	..	
1859-60	1,550	1,486	28	933	959	527	172	165	23	1,722	1,651	550	..	
1860-61	1,550	1,486	28	978	1,006	430	172	165	23	1,722	1,651	503	..	
1861-62	1,550	1,486	368	894	1,262	224	172	165	23	1,722	1,651	247	..	
1862-63	1,550	1,486	3	399	402	1,084	172	165	24	1,722	1,651	1,108	..	
<hr/>																	
1863-64	1,190	1,157	..	3	3	1,154	79	20	..	98	106	24	1,367	1,283	1,178	..	
1864-65	1,269	1,177	1,177	98	106	23	1,367	1,283	1,200	..	
1865-66	1,269	1,177	1,177	98	106	23	1,367	1,283	1,200	..	
1866-67	1,269	1,177	1,177	98	106	23	1,367	1,283	1,200	..	
1867-68	1,269	1,177	1,177	98	106	23	1,367	1,283	1,200	..	
1868-69	1,269	1,177	1,177	98	106	23	1,367	1,283	1,200	..	
1869-70	1,269	1,177	1,177	98	106	75	1,367	1,283	1,252	..	
1870-71	1,269	1,177	1,177	98	106	75	1,367	1,283	1,252	..	
1871-72	1,269	1,177	1,177	98	106	75	1,367	1,283	1,252	..	
1872-73	1,269	1,177	1,177	98	106	75	1,367	1,283	1,252	..	
1873-74	1,269	1,177	1,177	98	106	75	1,367	1,283	1,252	..	
1874-75	1,269	1,177	1,177	98	106	75	1,367	1,283	1,252	..	
1875-76	1,269	1,177	1,177	98	106	75	1,367	1,283	1,252	..	
1876-77	1,269	1,177	1,177	98	106	75	1,367	1,283	1,252	..	
1877-78	1,269	1,177	1,177	98	106	75	1,367	1,283	1,252	..	
1878-79	1,269	1,177	1,177	98	106	75	1,367	1,283	1,252	..	
1879-80	1,269	1,177	1,177	98	106	75	1,367	1,283	1,252	..	
1880-81	1,269	1,177	1,177	98	106	75	1,367	1,283	1,252	..	
1881-82	1,269	1,177	1,177	98	106	75	1,367	1,283	1,252	..	
1882-83	1,269	1,177	1,177	98	106	75	1,367	1,283	1,252	..	
1883-84	1,269	1,177	1,177	98	106	75	1,367	1,283	1,252	..	
1884-85	1,269	1,177	1,177	98	106	75	1,367	1,283	1,252	..	
1885-86	1,269	1,177	1,177	98	106	75	1,367	1,283	1,252	..	
1886-87	1,269	1,177	1,177	98	106	75	1,367	1,283	1,252	..	

The years above the black line are those antecedent to the Survey Settlement.

W. M. FLETCHER,
Superintendent, Deccan Revenue Survey.

APPENDIX O-6.

Revenue Statement for 1 Village (Birdavdi) situated in the Khed Taluka of the Poona Collectorate into which the Survey Settlement was introduced in 1864-65.

Year.	OCCUPIED LAND PAYING ASSESSMENT TO GOVERNMENT.						UNOCCUPIED ASSESSED ARABLE GOVERNMENT LAND.			LAND THE REVENUE OF WHICH IS ALIENATED ENTIRELY OR PARTIALLY IN A.M.			TOTAL LAND, GOVERNMENT OCCUPIED, UNOCCUPIED, AND IN A.M.			REMARKS.	
	Occupied Acres.	Full Standard Assessment.	Remissions.			Balance collected.	Acres.	Full Assessment.	Reductions from auction sale of grazing.	Acres.	Full Standard Assessment.	Collections, Quit rent, &c.	Total of Columns 2, 8, and 11.	Full Assessment Total of Columns 3, 9, and 12.	Collections Total of Columns 7, 10, and 13.		Balance outstanding at close of the year.
			Permanent.	Casual.	Total.												
1	2	3	4	5	6	7	8	9	10	11	12	13	14	15	16	17	18
		Rs	Rs.	Rs.	Rs.	Rs.		Rs	Rs		Rs.	Rs	Acres.	Rs	Rs.	Rs.	
1854-55	578	789	101	876	477	262	64	82	5	642	821	267	...	
1855-56	568	720	92	239	881	889	15	19	...	64	82	6	642	821	396	...	
1856-57	563	720	110	273	883	897	15	19	...	64	82	7	642	821	344	...	
1857-58	568	720	53	812	305	355	15	19	...	64	82	10	642	821	365	...	
1858-59	568	720	52	846	397	323	15	19	...	64	82	7	642	821	330	...	
1859-60	578	789	72	382	404	885	64	82	10	642	821	345	...	
1860-61	578	789	42	348	390	849	64	82	10	642	821	359	...	
1861-62	578	789	42	400	502	287	64	82	16	642	821	258	...	
1862-63	578	789	42	889	881	858	64	82	13	642	821	371	...	
1863-64	578	789	28	365	803	346	64	82	12	642	821	358	...	
<hr/>																	
1864-65	481	392	392	2	2	...	63	39	16	546	433	408	...	
1865-66	481	392	392	2	2	3	63	39	13	546	433	408	...	
1866-67	481	392	392	2	2	2	63	39	13	546	433	407	...	
1867-68	481	392	392	2	2	...	63	39	13	546	433	405	...	
1868-69	481	392	392	2	2	2	63	39	13	546	433	407	...	
1869-70	481	392	392	2	2	2	63	39	13	546	433	407	...	
1870-71	483	394	394	63	39	13	546	433	407	...	
1871-72	483	394	394	63	39	13	546	433	407	...	
1872-73	483	394	394	63	39	13	546	433	407	...	
1873-74	483	394	394	63	39	13	546	433	407	...	
<hr/>																	
1874-75	483	394	394	63	39	13	546	433	407	...	
1875-76	483	394	394	63	39	13	546	433	407	...	
1876-77	483	394	394	63	39	13	546	433	407	...	
1877-78	483	394	394	63	39	13	546	433	407	...	
1878-79	483	394	394	63	39	13	546	433	407	...	
1879-80	483	394	394	63	39	13	546	433	407	...	
1880-81	483	394	394	63	39	13	546	433	407	...	
1881-82	483	394	394	63	39	30	546	433	424	...	
1882-83	483	394	394	63	39	30	546	433	424	...	
1883-84	483	394	394	63	39	30	546	433	424	...	
<hr/>																	
1884-85	483	394	394	63	39	30	546	433	424	...	
1885-86	483	394	394	63	39	30	546	433	424	...	
1886-87	483	394	394	63	40	30	546	434	424	...	

The years above the black line are those antecedent to the Survey Settlement.

W. M. FLETCHER,
Superintendent, Deccan Revenue Survey.

APPENDIX O-7.

Revenue Statement for 1 Village (Sultānpur) situated in the Khed Taluka of the Poona Collectorate into which the Survey Settlement was introduced in 1868-69.

Year.	OCCUPIED LAND PAYING ASSESSMENT TO GOVERNMENT.						UNOCCUPIED ASSESSED ARABLE GOVERNMENT LAND.			LAND THE REVENUE OF WHICH IS ALIENATED ENTIRELY OR PARTIALLY (INĀM.)			TOTAL LAND GOVERNMENT OCCUPIED, UNOCCUPIED AND INĀM.			Balance outstanding at close of year.	REMARKS.
	Occupied Acres.	Full Standard Assessment.	Remissions.			Balance collected.	Acres.	Full Assessment.	Realizations from auction-sale of grazing.	Acres.	Full standard Assessment.	Collections, Quit-rent, &c.	Total of Columns 2, 8 and 11.	Full Assessment. Total of Columns 3, 9, and 12.	Collections. Total of Columns 7, 10 and 13.		
			Perma-nent.	Casual.	Total.												
1	2	3	4	5	6	7	8	9	10	11	12	13	14	15	16	17	18
		Rs.				Rs.		Rs.			Rs.	Rs.	Acres.	Rs.	Rs..		
1858-59	...	195	192	192	17	12	...	25	25	3	237	229	195	...	
1859-60	...	195	192	192	17	12	...	25	25	3	237	229	195	...	
1860-61	...	195	192	192	17	12	...	25	25	3	237	229	195	...	
1861-62	...	199	196	196	17	11	...	21	22	3	237	229	199	...	
1862-63	...	199	196	196	17	11	...	21	22	3	237	229	199	...	
1863-64	...	199	196	196	17	11	...	21	22	3	237	229	199	...	
1864-65	...	199	196	196	17	11	...	21	22	3	237	229	199	...	
1865-66	...	199	196	196	17	11	...	21	22	3	237	229	199	...	
1866-67	...	199	193	196	17	11	...	21	22	3	237	229	199	...	
1867-68	...	199	196	196	17	11	...	21	22	3	237	229	199	...	
<hr/>																	
1868-69	...	324	284	284	31	14	...	35	37	3	390	335	287	...	
1869-70	...	355	298	298	35	37	3	390	335	301	...	
1870-71	...	355	298	298	35	37	3	390	335	301	...	
1871-72	...	355	298	298	35	37	3	390	335	301	...	
1872-73	...	355	298	298	35	37	3	390	335	301	...	
1873-74	...	355	298	298	35	37	3	390	335	301	...	
1874-75	...	355	298	298	35	37	3	390	335	301	...	
1875-76	...	355	298	298	35	37	3	390	335	301	...	
1876-77	...	355	298	298	35	37	3	390	335	301	...	
1877-78	...	355	298	298	35	37	3	390	335	301	...	
<hr/>																	
1878-79	...	355	298	298	35	37	3	390	335	301	...	
1879-80	...	355	298	298	35	37	3	390	335	301	...	
1880-81	...	355	298	298	35	37	3	390	335	301	...	
1881-82	...	355	298	298	35	37	3	390	335	301	...	
1882-83	...	355	298	298	35	37	3	390	335	301	...	
1883-84	...	355	298	298	35	37	3	390	335	301	...	
1884-85	...	355	298	298	35	37	3	390	335	301	...	
1885-86	...	355	298	298	35	37	3	390	335	301	...	
1886-87	...	355	298	298	35	37	3	390	335	301	...	

The years above the black line are those antecedent to the Survey settlement.

W. M. FLETCHER,
Superintendent, Deccan Revenue Survey

APPENDIX O-8.

Revenue Statement for 20 Villages situated in the Khed Tūluka of the Poona Collectorate into which the Survey Settlement was introduced in 1873-74.

Years.	OCCUPIED LAND PAYING ASSESSMENT TO GOVERNMENT.						UNOCCUPIED ASSESSED ARABLE GOVERNMENT LAND.			LAND THE REVENUE OF WHICH IS ALIENATED ENTIRELY OR PARTIALLY (INA'M).			TOTAL LAND GOVERNMENT OCCUPIED, UNOCCUPIED AND INA'M.			Balance outstanding at close of year.	REMARKS.
	Occupied Acres.	Full Standard Assessment.	Remissions.			Balance collected.	Acres.	Full Assessment.	Realizations from auction-sale of grazing.	Acres.	Full Standard Assessment.	Collections, Quit-rent &c.	Total of Columns 2, 8 and 11.	Full Assessment. Total of Columns 3, 9 and 12.	Collections Total of Columns 7, 10 and 13		
			Perman-ent.	Casual.	Total.												
1	2	3	4	5	6	7	8	9	10	11	12	13	14	15	16	17	18
		Rs.	Rs.	Rs.	Rs.	Rs.		Rs.	Rs.		Rs.	Rs.	Acres.	Rs.	Rs.		
1863-64	45,635	29,977	354	...	354	29,623	1,703	641	421	3,005	1,662	744	50,343	32,280	30,788	...	
1864-65	45,590	29,969	354	...	354	29,606	1,748	658	667	3,005	1,662	762	50,343	32,280	31,035	...	
1865-66	45,628	29,950	329	...	329	29,621	1,710	668	922	3,005	1,662	762	50,343	32,280	31,305	...	
1866-67	45,625	29,948	329	...	329	29,619	1,709	668	1,462	3,005	1,662	762	50,339	32,278	31,843	...	
1867-68	45,688	29,983	348	...	348	29,635	1,646	643	1,066	3,005	1,652	760	50,339	32,278	31,461	...	
1868-69	45,233	29,691	348	...	348	29,343	106	248	17	3,338	1,878	973	48,677	31,817	30,333	...	
1869-70	44,957	29,607	348	...	348	29,259	382	332	10	3,338	1,878	973	48,677	31,817	30,242	...	
1870-71	45,212	29,690	348	...	348	29,342	127	251	3	3,338	1,878	973	48,677	31,819	30,318	...	
1871-72	45,212	29,690	348	...	348	29,342	127	251	3	3,338	1,878	973	48,677	31,819	30,318	...	
1872-73	45,212	29,700	348	96	444	29,256	127	241	75	3,338	1,878	969	48,677	31,819	30,300	...	
1873-74	51,915	44,323	...	14,548	14,548	29,775	211	119	182	3,932	2,904	969	56,058	47,346	30,926	...	
1874-75	51,638	44,182	...	1,678	1,678	42,504	414	212	97	3,932	2,793	969	55,964	47,187	43,570	104	
1875-76	51,425	40,696	...	5	5	40,691	670	315	84	3,932	2,638	1,238	56,027	43,649	42,013	...	
1876-77	51,175	40,587	...	26	26	40,561	933	430	110	3,919	2,632	1,177	56,027	43,649	41,848	324	
1877-78	50,354	40,015	40,015	1,754	768	71	3,919	2,597	1,152	56,027	43,380	41,238	8	
1878-79	50,655	40,139	40,139	1,366	602	23	3,918	2,597	1,152	55,939	43,338	41,314	18	
1879-80	50,657	40,139	40,139	1,366	602	5	3,917	2,596	1,172	55,940	43,337	41,316	...	
1880-81	50,657	40,136	40,136	1,445	649	6	3,915	2,586	1,174	56,017	43,371	41,316	8	
1881-82	50,657	40,136	40,136	1,445	649	10	3,915	2,586	1,174	56,017	43,371	41,320	...	
1882-83	50,657	40,136	...	7,128	7,128	33,008	1,445	649	16	3,915	2,586	1,174	56,017	43,371	34,198	...	
1883-84	50,657	40,136	40,136	1,445	649	22	3,915	2,586	1,175	56,017	43,371	41,333	66	
1884-85	50,657	40,136	40,136	1,364	601	27	3,917	2,588	1,184	55,938	43,325	41,347	...	
1885-86	50,657	40,136	40,136	1,364	601	35	3,917	2,588	1,184	55,938	43,325	41,355	...	
1886-87	50,650	40,135	40,135	1,364	602	45	3,917	2,717	1,187	55,931	43,454	41,367	...	

The years above the black line are those antecedent to the Survey settlement.

W. M. FLETCHER,
Superintendent, Deccan Revenue Survey.

APPENDIX O-9.

Revenue Statement for 2 Villages situated in the Khed Taluka of the Poona Collectorate into which the Survey Settlement was introduced in 1873-74.

Years.	OCCUPIED LAND PAYING ASSESSMENT TO GOVERNMENT.						UNOCCUPIED ASSESSED ARABLE GOVERNMENT LAND.			LAND THE REVENUE OF WHICH IS ALIENATED ENTIRELY OR PARTIALLY (INAM.)			TOTAL LAND GOVERNMENT OCCUPIED, UNOCCUPIED AND INAM.			Balance outstanding at close of year.	Remarks.
	Occupied Acres.	Full Standard Assessment.	Remissions.			Balance collected.	Acres.	Full Assessment.	Realizations from auction-sale of grazing.	Acres.	Full Standard Assessment.	Collections, Quit-rent, &c.	Total of Columns 2, 8 and 11.	Full Assessment. Total of Columns 3, 9 and 12.	Collections Total of Columns 7, 10 and 13.		
			Perma-nent.	Casual.	Total.												
1	2	3	4	5	6	7	8	9	10	11	12	13	14	15	16	17	18
		Rs.	Rs.	Rs.	Rs.	Rs.		Rs.	Rs.		Rs.	Rs.	Acres.	Rs.	Rs.	Rs.	
1863-64	5,897	7,357	1,345	...	1,345	6,012	47	50	156	367	510	77	6,311	7,917	6,245	...	
1864-65	6,009	7,537	1,374	...	1,374	6,163	47	50	225	255	330	71	6,311	7,917	6,459	...	
1865-66	6,058	7,570	1,288	...	1,288	6,282	17	26	336	255	330	71	6,330	7,926	6,689	...	
1866-67	6,073	7,594	1,288	...	1,288	6,306	2	2	300	255	330	77	6,330	7,926	6,683	...	
1867-68	6,073	7,594	1,288	1,767	3,055	4,539	2	2	281	255	330	90	6,330	7,926	4,910	...	
1868-69	6,073	7,594	1,286	1,538	2,824	4,770	255	330	40	6,328	7,924	4,810	11	
1869-70	6,073	7,593	1,286	1,538	2,824	4,769	255	330	40	6,328	7,923	4,809	...	
1870-71	6,073	7,593	1,286	1,538	2,824	4,769	255	330	40	6,328	7,923	4,809	...	
1871-72	6,073	7,593	1,286	1,538	2,824	4,769	255	325	40	6,328	7,918	4,809	...	
1872-73	6,073	7,593	1,286	1,726	3,012	4,581	255	325	40	6,328	7,918	4,621	...	
<hr/>																	
1873-74	9,828	7,583	...	2,779	2,779	4,804	90	18	275	453	318	24	10,371	7,919	5,103	...	
1874-75	9,047	7,224	...	119	1.9	7,105	871	323	321	453	318	40	10,371	7,865	7,466	...	
1875-76	8,789	6,664	6,664	1,072	420	74	510	303	42	10,371	7,387	6,780	...	
1876-77	8,969	6,701	...	75	75	6,626	892	383	47	510	303	157	10,371	7,387	6,830	...	
1877-78	8,767	6,608	6,608	1,094	476	78	510	303	157	10,371	7,387	6,843	26	
1878-79	8,763	6,607	6,607	1,091	474	36	510	303	157	10,364	7,384	6,800	136	
1879-80	8,478	6,507	6,507	1,376	574	4	510	303	172	10,364	7,384	6,683	...	
1880-81	8,445	6,497	6,497	1,408	584	9	510	303	171	10,363	7,384	6,677	14	
1881-82	8,360	6,473	6,473	1,493	608	9	510	303	171	10,363	7,384	6,053	...	
1882-83	8,305	6,445	6,445	1,548	636	38	510	303	171	10,363	7,384	6,654	...	
1883-84	8,303	6,445	6,445	1,548	636	39	510	303	171	10,361	7,384	6,655	...	
1884-85	8,307	6,447	6,447	1,544	633	67	510	303	172	10,361	7,383	6,686	...	
1885-86	8,336	6,452	6,452	1,515	628	136	510	303	172	10,361	7,383	6,760	...	
1886-87	8,340	6,455	6,455	1,511	627	117	510	303	172	10,361	7,385	6,744	...	

The years above the black line are those antecedent to the Survey Settlement.

W. M. FLETCHER,
Superintendent, Deccan Revenue Survey.

APPENDIX O-10.

Revenue Statement for 2 Villages situated in the Khed Taluka of the Poona Collectorate into which the Survey Settlement was introduced in 1874-75.

Years.	OCCUPIED LAND PAYING ASSESSMENT TO GOVERNMENT.						UNOCCUPIED ASSESSED ARABLE GOVERNMENT LAND			LAND THE REVENUE OF WHICH IS ALIENATED ENTIRELY OR PARTIALLY (INAM).			TOTAL LAND GOVERNMENT OCCUPIED, UNOCCUPIED, AND INAM.			Balance outstanding at close of year.	REMARKS.
	Occupied Acres.	Full standard Assessment.	Remissions.			Balance collected.	Acres.	Full Assessment.	Realizations from auction sale of grazing.	Acres.	Full standard Assessment.	Collections, quit-rent &c.	Total of Columns 2, 8 and 11.	Full Assessment. Total of Columns 3, 9 and 12.	Collections Total of Columns 7, 10 and 13.		
			Perma-nent.	Casual.	Total.												
1	2	3	4	5	6	7	8	9	10	11	12	13	14	15	16	17	18
		Rs.		Rs.	Rs.	Rs.		Rs.	Rs.		Rs.	Rs.		Rs.	Rs.	Rs.	
1864-65	5,688	6,438	6,438	102	11	34	427	566	87	6,217	7,116	6,559	20	
1865-66	5,711	6,474	6,474	102	11	32	404	530	95	6,217	7,116	6,601	1	
1866-67	5,711	6,473	...	1,237	1,237	5,236	102	11	31	404	530	105	6,217	7,115	5,372	...	
1867-68	5,711	6,473	...	1,244	1,244	5,229	102	11	32	404	530	105	6,217	7,115	5,366	...	
1868-69	5,724	6,497	...	3,106	3,106	3,391	23	36	3	470	582	96	6,217	7,115	3,490	56	
1879-70	5,728	6,502	...	3,191	3,191	3,311	19	30	2	470	582	96	6,217	7,114	3,409	...	
1870-71	5,728	6,502	...	3,191	3,191	3,311	19	30	2	470	582	96	6,217	7,114	3,409	...	
1871-72	5,728	6,502	...	3,191	3,191	3,311	19	30	2	470	582	96	6,217	7,114	3,409	...	
1872-73	5,728	6,502	...	3,191	3,191	3,311	19	30	2	470	582	96	6,217	7,114	3,409	...	
1883-74	5,728	6,502	...	3,191	3,191	3,311	19	30	2	470	582	96	6,217	7,114	3,409	...	
<hr/>																	
1874-75	6,604	3,364	...	578	578	2,686	58	15	1	647	482	96	7,309	3,761	2,783	...	
1875-76	6,616	2,960	2,960	22	9	1	647	434	96	7,285	3,403	3,057	...	
1876-77	6,616	2,960	2,960	22	9	2	647	434	141	7,285	3,403	3,103	14	
1877-78	6,629	2,970	2,970	23	9	7	647	432	134	7,299	3,411	3,111	...	
1878-79	6,631	2,970	2,970	7	6	4	647	432	134	7,285	3,408	3,108	...	
1879-80	6,631	2,971	2,971	7	5	...	647	425	109	7,285	3,401	3,080	...	
1880-81	6,631	2,971	2,971	7	6	...	647	424	109	7,285	3,401	3,080	2	
1881-82	6,631	2,971	2,971	7	6	1	647	424	109	7,285	3,401	3,081	...	
1882-83	6,631	2,971	2,971	7	6	1	647	424	109	7,285	3,401	3,081	...	
1883-84	6,631	2,971	2,971	7	6	1	647	424	109	7,285	3,401	3,081	...	
1884-85	6,623	2,976	2,976	7	6	2	647	424	109	7,277	3,406	3,087	...	
1885-86	6,625	2,977	2,977	7	6	1	647	424	109	7,279	3,407	3,087	...	
1886-87	6,625	2,976	2,976	7	6	2	647	426	109	7,279	3,408	3,087	...	

The years above the black line are those antecedent to the Survey Settlement.

W. M. FLETCHER,
Superintendent, Deccan Revenue Survey.

177

177

APPENDIX O-11.

Revenue Statement for 1 Village (Dhamni) situated in the Khed Taluka of the Poona Collectorate into which the Survey Settlement was introduced in 1875-76.

Years.	OCCUPIED LAND PAYING ASSESSMENT TO GOVERNMENT.						UNOCCUPIED ASSESSED ARABLE GOVERNMENT LAND.			LAND THE REVENUE OF WHICH IS ALIENATED ENTIRELY OR PARTIALLY (INAM).			TOTAL LAND GOVERNMENT OCCUPIED, UNOCCUPIED AND INAM.			Balance out standing at close of year.	REMARKS
	Occupied Acres.	Full Standard Assessment.	Remissions.			Balance collected	Acres.	Full Assessment.	Realizations from auction-sale of grazing.	Acres.	Full Standard Assessment.	Collections, Quit-rent &c.	Total of Columns 2, 8 and 11.	Full Assessment Total of Columns 3, 9 and 12.	Collections Total of Columns 7, 10 and 13.		
			Perma-nent.	Casual.	Total.												
1	2	3	4	5	6	7	8	9	10	11	12	13	14	15	16	17	18
		Rs.	Rs.	Rs.	Rs.	Rs.		Rs.	Rs.		Rs.	Rs.		Rs.	Rs.	Rs.	
1865-66	4,571	2,477	151	...	151	2,326	198	70	87	183	96	28	4,952	2,643	2,441	...	
1866-67	4,571	2,477	151	...	151	2,326	198	70	145	183	96	28	4,952	2,643	2,499	...	
1867-68	4,571	2,477	151	...	151	2,326	198	70	79	183	96	28	4,952	2,643	2,433	...	
1868-69	4,484	2,459	189	...	189	2,270	1	1	...	270	152	83	4,755	2,612	2,353	...	
1869-70	4,484	2,459	189	...	189	2,270	1	1	...	270	152	83	4,755	2,612	2,353	...	
1870-71	4,484	2,459	187	...	187	2,272	1	1	...	270	152	83	4,755	2,612	2,355	...	
1871-72	4,484	2,459	187	...	187	2,272	1	1	...	270	152	83	4,755	2,612	2,355	...	
1872-73	4,484	2,459	187	...	187	2,272	1	1	...	270	152	83	4,755	2,612	2,355	...	
1873-74	4,484	2,459	181	...	181	2,278	1	1	...	270	152	83	4,755	2,612	2,361	...	
1874-75	4,347	2,372	...	301	301	2,071	2	2	...	285	149	83	4,634	2,523	2,154	...	
1875-76	4,347	2,070	2,070	1	1	...	285	130	113	4,633	2,301	2,183	...	
1876-77	4,347	2,070	2,070	1	1	...	285	129	97	4,633	2,200	2,167	...	
1877-78	4,345	2,067	2,067	1	1	...	285	129	97	4,631	2,197	2,164	...	
1878-79	4,345	2,067	2,067	1	1	...	285	129	97	4,631	2,197	2,164	...	
1879-80	4,345	2,067	2,067	1	1	...	285	129	97	4,631	2,197	2,164	...	
1880-81	4,344	2,067	2,067	2	1	...	285	129	97	4,631	2,197	2,164	...	
1881-82	4,344	2,067	2,067	2	1	...	285	129	97	4,631	2,197	2,164	...	
1882-83	4,344	2,067	2,067	2	1	1	285	129	97	4,631	2,197	2,165	...	
1883-84	4,346	2,068	2,068	285	129	97	4,631	2,197	2,165	...	
1884-85	4,346	2,068	2,068	284	129	97	4,630	2,197	2,165	...	
1885-86	4,346	2,068	2,068	284	129	97	4,630	2,197	2,165	...	
1886-87	4,347	2,067	2,067	285	127	97	4,632	2,194	2,164	...	

The years above the black line are those antecedent to the Survey Settlement.

W. M. FLETCHER,
Superintendent, Deccan Revenue Survey.

-APPENDIX P-I.

Revenue Statement for 6 Villages situated in the Sirur Taluka of the Poona Collectorate which adjoin the villages of the Khed Taluka under report and into which the Survey Settlement was introduced in 1873-74.

Years.	OCCUPIED LAND PAYING ASSESSMENT TO GOVERNMENT.						UNOCCUPIED ASSESSED ARABLE GOVERNMENT LAND.			LAND THE REVENUE OF WHICH IS ALIENATED ENTIRELY OR PARTIALLY (INAM).			TOTAL LAND GOVERNMENT OCCUPIED, UNOCCUPIED AND INAM.			Balance outstanding at close of year.	REMARKS.
	Occupied Acres.	Full Standard Assessment.	Remissions.			Balance collected.	Acres.	Full Assessment.	Realizations from auction sale of grazing.	Acres.	Full Standard Assessment.	Collections, quit-rent &c.	Total of Columns 2, 8, and 11.	Full Assessment. Total of Columns 3, 9 and 12.	Collections Total of Columns 7, 10 and 13.		
			Perma- nent.	Casual.	Total.												
1	2	3	4	5	6	7	8	9	10	11	12	13	14	15	16	17	18
		Rs.		Rs.	Rs.	Rs.		Rs.	Rs.		Rs.	Rs.		Rs.	Rs.	Rs.	
1873-74	30,409	20,947	...	8,973	8,973	11,974	237	123	9	1,725	1,038	397	32,371	22,108	12,380	237	
1874-75	29,386	20,384	...	1,964	1,964	18,420	1,260	686	126	1,725	1,038	397	32,371	22,108	18,942	123	
1875-76	29,315	18,035	...	161	161	17,874	1,331	640	83	1,725	905	451	32,371	19,580	18,408	7	
1876-77	28,542	17,709	17,709	2,104	966	117	1,725	905	421	32,371	19,580	18,247	10,555	
1877-78	28,574	17,721	17,721	2,072	954	74	1,725	905	421	32,371	19,580	18,216	3,506	
1878-79	28,574	17,525	17,525	2,072	931	...	1,725	905	421	32,371	19,361	17,946	2,227	
1879-80	26,983	17,028	17,208	3,663	1,428	1	1,725	905	421	32,371	19,361	17,450	...	
1880-81	26,268	16,593	...	18	18	16,575	4,376	1,861	259	1,723	895	418	32,367	19,349	17,252	...	
1881-82	26,222	16,579	16,579	4,424	1,872	169	1,724	903	418	32,370	19,354	17,166	...	
1882-83	26,052	16,519	...	5,299	5,299	11,220	4,557	1,926	361	1,724	903	418	32,363	19,348	11,999	...	
1883-84	26,126	16,694	16,694	2,328	1,036	86	1,635	914	431	30,089	18,644	17,211	...	
1884-85	26,126	16,694	16,694	2,328	1,036	86	1,635	914	431	30,089	18,644	17,211	...	
1885-86	26,126	16,694	16,694	2,328	1,036	86	1,635	914	431	30,089	18,644	17,211	...	
1886-87	26,126	16,694	16,694	2,328	1,036	86	1,635	914	431	30,089	18,644	17,211	...	

179

W. M. FLETCHER,
Superintendent, Deccan Revenue Survey.

APPENDIX P-2.

Revenue Statement for 4 Villages, situated in the Haveli Taluka of the Poona Collectorate, which adjoin the villages of the Khed Taluka under report and into which the Survey Settlement was introduced in 1872-73.

Years.	OCCUPIED LAND PAYING ASSESSMENT TO GOVERNMENT.						UNOCCUPIED ASSESSED ARABLE GOVERNMENT LAND.			LAND THE REVENUE OF WHICH IS ALIENATED ENTIRELY OR PARTIALLY (INAM).			TOTAL LAND GOVERNMENT OCCUPIED, UNOCCUPIED AND INAM.			Balance outstanding at close of year.	REMARKS.
	Occupied Acres.	Full standard Assessment.	Remissions.			Balance collect- ed.	Acres.	Full Assess- ment.	Realiza- tion from auction sale of grazing.	Acres.	Full stand- ard Assess- ment.	Colec- tions, quit- rent, &c.	Total of Columns 2, 8 and 11.	Full assessment Total of Columns 3, 9, and 12.	Collections Total of Columns 7, 10 and 13.		
			Perma- nent.	Casual.	Total.												
1	2	3	4	5	6	7	8	9	10	11	12	13	14	15	16	17	18
		Rs.		Rs.	Rs.	Rs.		Rs.			Rs.	Rs.		Rs.	Rs.		
1873-74	...	11,283	...	3,120	3,120	4,781	6	8	...	1,942	1,688	324	13,231	9,597	5,105	...	
1874-75	...	10,940	7,773	25	8	...	1,840	1,662	324	12,805	9,433	8,097	...	
1875-76	...	10,959	6,552	25	8	...	1,821	1,462	373	12,805	8,022	6,925	...	
1876-77	...	10,959	6,552	25	8	...	1,821	1,462	373	12,805	8,022	6,925	...	
1877-78	...	10,959	6,501	25	8	...	1,821	1,458	370	12,805	7,967	6,871	...	
1878-79	...	10,959	6,501	25	8	...	1,821	1,458	370	12,805	7,967	6,871	...	
1879-80	...	10,959	6,501	25	8	...	1,821	1,458	370	12,805	7,967	6,871	...	
1880-81	...	10,993	6,567	6	8	...	1,806	1,392	370	12,805	7,967	6,937	...	
1881-82	...	10,993	6,567	6	8	...	1,806	1,392	370	12,805	7,967	6,937	...	
1882-83	...	10,993	6,567	6	8	...	1,806	1,392	370	12,805	7,967	6,937	...	
1883-84	...	11,038	6,585	7	8	...	1,761	1,374	393	12,806	7,967	6,978	...	
1884-85	...	11,038	6,585	7	8	...	1,761	1,374	393	12,806	7,967	6,978	...	
1885-86	...	11,038	6,585	7	8	...	1,761	1,374	393	12,806	7,967	6,978	...	
1886-87	...	11,038	6,585	7	8	...	1,761	1,374	393	12,806	7,967	6,978	...	

180

W. M. FLETCHER,
Superintendent, Deccan Revenue Survey.

APPENDIX P-3.

Revenue Statement for 2 Villages, situated in the Sirur Taluka of the Poona Collectorate, which adjoin the villages of the Khed Taluka under report and into which the Survey Settlement was introduced in 1882-83.

B 60-46

Years.	OCCUPIED LAND PAYING ASSESSMENT TO GOVERNMENT.						UNOCCUPIED ASSESSED ARABLE GOVERNMENT LAND			LAND THE REVENUE OF WHICH IS ALLENATED ENTIRELY OR PARTIALLY (INAM).			TOTAL LAND GOVERNMENT OCCUPIED, UNOCCUPIED, AND INAM.			Balance outstanding at close of year.	REMARKS.
	Occupied Acres.	Full standard Assessment.	Remissions			Balance collected.	Acres.	Full Assessment.	Realization from auction sale of grazing	Acres.	Full Assessment.	Collections, quit-rent, &c.	Total of Columns 2, 8 and 11.	Full assessment Total of Columns 3, 9, and 12.	Collections Total of Columns 7, 10 and 13.		
			Permanent.	Casual.	Total.												
1	2	3	4	5	6	7	8	9	10	11	12	13	14	15	16	17	18
	Rs.	Rs.				Rs.		Rs.	Rs.		Rs.	Rs.		Rs.	Rs.	Rs.	
1883-84	12,368	8,478	8,478	2	452	346	226	12,822	8,824	8,704	30	
1884-85	12,368	8,478	8,478	2	...	1	452	347	226	12,822	8,825	8,705	...	
1885-86	12,368	8,478	8,478	2	...	2	452	347	226	12,822	8,825	8,706	...	
1886-87	12,368	8,478	8,478	2	..	2	452	347	226	12,822	8,825	8,706	...	

181

W. M. FLETCHER,
Superintendent, Deccan Revenue Survey.

APPENDIX P.4.

Revenue Statement for 22 Villages situated in the Junnar Taluka of the Poona Collectorate, which adjoin the Villages of the Khed Taluka under report and into which the Survey Settlement was introduced in 1883-84.

Years.	OCCUPIED LAND PAYING ASSESSMENT TO GOVERNMENT.						UNOCCUPIED ASSESSED ARABLE GOVERNMENT LAND.			LAND THE REVENUE OF WHICH IS ALIENATED ENTIRELY OR PARTIALLY (INAM).			TOTAL LAND GOVERNMENT OCCUPIED, UNOCCUPIED, AND INAM.			Balance outstanding at close of year.	REMARKS.
	Occupied Acres.	Full standard Assessment.	Remissions.			Balance collected.	Acres.	Full Assessment.	Realization from auction-sale of grazing.	Acres.	Full standard Assessment.	Collections, quit rent, &c.	Total of Columns 2, 8 and 11.	Full assessment Total of Columns 3, 9, and 12.	Collections Total of Columns 7, 10 and 13.		
			Permanent.	Casual.	Total.												
1	2	3	4	5	6	7	8	9	10	11	12	13	14	15	16	17	18
		Rs.	Rs.	Rs.	Rs.	Rs.		Rs.	Rs.		Rs.	Rs.	Acres.	Rs.	Rs.		
1884-85	...	40,290	33,096	...	45	45	33,051	1,714	904	135	3,361	2,221	1,036	45,365	36,221	34,222	...
1885-86	...	40,252	32,181	32,181	1,907	1,015	267	3,198	2,122	991	45,357	35,318	33,439	...
1886-87	...	40,270	33,083	...	2	2	33,081	1,899	1,012	136	3,198	2,122	991	45,367	36,217	34,208	...

182

W. M. FLETCHER,
Superintendent, Deccan Revenue Survey.

APPENDIX Q.

General Statement referred to in paragraph 46 of the Deccan Revenue Survey Superintendent's Report No. 1878

		BY FORMER SURVEY.																	
Former Taluks	Present Taluks	Number.	Name of Village			GOVERNMENT OCCUPIED LAND												Water-con.	Total Assessment
			Maximum dry-crop rate.	Total area for cultivation including Inam.	Total area not available for cultivation.	Dry-crop.		Garden.		Rice.		Total.		Acres.	Assessment.				
						Acres.	Assessment.	Acres.	Assessment.	Acres.	Assessment.	Acres.	Assessment.						
																Rs. a p.	Acres.		
1	2	3	4	5	6	7	8	9	10	11	12	13	14	15	16	17			
Pabal	Khed	1	Girvali	2 0 0	1,936	1,072	1,725	1,004	58	66	6	16	1,789	1,036	18	1,058			
		2	Chincholi	1 8 0	686	208	588	475	588	475	..	493			
Pabal	Khed	3	Chas, Tarf Khed	1 8 0	3,870	2,701	3,573	1,997	3,598	2,035	304	3,389			
		4	Mahalinga	2 6 0	5,017	1,590	4,548	2,596	357	643	20	38	4,905	3,239	..	3,239			
		5	Narodi	2 6 0	2,057	890	1,668	1,645	294	945	1,932	2,590	..	2,590			
		6	Chunchodri	2 6 0	2,376	1,420	1,972	1,224	152	346	2,124	1,669	..	1,669			
		7	Vadgaon	2 6 0	2,094	548	1,656	1,408	255	490	1,911	1,669	..	1,669			
		8	Eklahara, Tarf Mahalinga.	1 12 0	1,206	356	1,074	725	58	73	1,192	1,068	..	1,068			
		9	Manchar	2 6 0	4,831	1,829	3,709	3,235	874	1,374	4,088	4,909	..	4,909			
		10	Chandoli Khurd	2 6 0	745	152	578	709	135	205	713	904	..	904			
		11	Pimpalgaon, Tarf Mahalinga	2 6 0	1,495	238	983	1,906	406	878	1,391	2,274	..	2,274			
		12	Ausari Budruk	2 6 0	5,020	2,962	3,845	3,109	793	1,372	4,640	4,388	..	4,388			
13	Ausari Khurd	2 6 0	4,473	1,718	3,272	2,195	819	1,540	4,091	3,745	..	3,745					
14	Thugaon	1 8 0	769	65	678	650	679	685	..	685					
15	Chas, Tarf Mahalinga ..	2 6 0	2,786	291	2,425	1,939	223	544	2,548	2,581	..	2,581					
16	Pargaon, Tarf Khed ..	1 12 0	4,478	844	4,004	2,576	118	323	4,156	3,020	..	3,020					
17	Gulani	1 12 0	2,286	727	1,996	1,518	67	112	2,083	1,698	..	1,698					
18	Jaulka Khurd	1 8 0	1,181	655	1,111	651	1,111	651	..	651					
Pabal	Khed	19	Khed	1 10 0	2,550	3,501	3,882	6,205	1,111	651	43	594			
		20	Saltanpur	1 8 0	390	104	355	289	355	289	..	289			
		21	Soli	1 8 0	1,036	708	973	870	973	870	..	870			
		22	Charoli Khurd	1 8 0	1,179	346	1,055	1,037	1,055	1,037	..	1,037			
		23	Vadgaon Uhenand	1 8 0	1,402	760	1,314	1,190	1,314	1,190	..	1,190			
		24	Bhos	1 10 0	1,367	1,054	1,269	1,045	1,269	1,045	..	1,045			
		25	Kalus	1 10 0	1,852	1,197	1,794	1,202	1,794	1,202	..	1,202			
		26	Chumbli	1 10 0	4,137	693	4,078	2,624	4,078	2,624	..	2,624			
		27	Mohi	1 10 0	1,682	793	1,410	1,096	1,410	1,096	..	1,096			
		28	Chakan	1 10 0	1,068	491	1,016	695	1,016	695	..	695			
29	Waki Khurd	1 10 0	716	188	627	4,552	6,277	4,552	..	4,552					
30	Kharpudi, Tarf Khed ..	1 8 0	1,303	384	1,225	986	889	398	..	398					
31	Kharpudi, Tarf Chakan	1 8 0	718	241	681	466	1,225	906	..	1,051					
32	Sroli	1 10 0	1,659	470	1,477	1,260	681	468	..	468					
33	Pimpri Budruk	1 8 0	1,750	567	1,658	917	1,477	1,200	..	1,200					
34	Pimpri Khurd	1 8 0	294	110	235	145	1,639	819	..	830					
35	Rohokai	1 8 0	770	258	696	392	235	145	..	145					
36	Bruvadi	1 10 0	646	89	488	394	790	394	..	394					
37	Aravani	1 8 0	1,922	1,065	1,794	1,043	488	394	..	394					
38	Chandus	1 8 0	907	198	830	508	835	1,054	..	1,054					
39	Koregaon Budruk	1 8 0	1,790	595	1,640	741	1,640	741	..	741					
40	Kivada	1 8 0	917	124	842	549	844	553	..	747					
41	Vadgaon najik Khed ..	1 4 0	1,327	378	1,218	640	1,223	646	..	651					
42	Donda	1 10 0	1,214	671	1,090	697	1,090	697	..	740					
43	Pali	1 8 0	1,459	687	1,407	971	1,407	971	..	1,144					
44	Sugaon	1 8 0	1,545	661	1,489	786	1,489	786	..	809					
45	Total of the First Class			98,284	38,426	86,161	61,154	4,604	9,150	110	290	90,875	70,608	3,424	75,027				
Pabal	Khed	47	Nirgudsar	1 12 0	3,385	1,501	2,759	2,027	250	367	3,009	2,304	..	2,304			
		48	Dhamni	1 12 0	4,952	2,105	4,055	1,449	292	678	4,347	2,007	..	2,007			
		49	Loni	1 12 0	1,711	1,711	3,491	1,601	408	397	3,099	2,498	..	2,498			
		50	Vadgaon Pir	1 12 0	3,477	1,322	3,423	1,120	116	199	3,244	1,319	..	1,319			
		51	Varud	1 12 0	4,298	1,015	3,654	1,555	310	382	3,970	2,137	..	2,137			
		52	Vakalvadi	1 12 0	1,235	472	1,123	1,123	695	..	695			
		53	Vaphavadi	1 12 0	4,460	1,508	4,738	1,309	331	490	4,069	1,799	..	1,799			
		54	Pargaon, Tarf Ausari Budruk	1 12 0	4,908	1,610	4,123	1,793	4,723	1,793	..	1,793			
		55	Katapuri	1 8 0	2,664	325	1,179	987	94	192	1,273	799	..	799			
		56	Devagaon	1 8 0	754	960	648	447	83	51	684	498	..	498			
57	Lakhangao	1 8 0	5,639	947	3,694	1,501	63	45	3,757	1,348	..	1,348					
58	Chunchosri	1 8 0	1,950	1,662	1,678	768	1,678	1,348	..	1,348					
59	Bahul	1 8 0	2,489	1,200	2,398	1,493	2,398	1,493	..	1,493					
60	Sidhegarvan	1 8 0	1,048	416	888	576	888	576	..	576					
61	Markal	1 8 0	3,545	1,040	3,194	2,374	3,194	2,474	..	2,474					
62	Golegaon	1 8 0	1,054	175	1,019	1,122	1,019	1,122	..	1,122					
63	Koyari, Tarf Chakan ..	1 8 0	2,770	1,384	2,687	1,313	2,687	1,313	..	1,313					
64	Pimpalgaon	1 8 0	4,060	1,245	3,311	2,596	3,311	2,490	..	2,490					
65	Kanheavadi, Tarf Chakan	1 8 0	421	108	406	328	406	328	..	328					
66	Saguri	1 8 0	476	81	436	498	436	498	..	498					
67	Kurkundi	1 8 0	2,225	878	2,089	384	2,094	892	..	892					
68	haman	1 8 0	1,401	1,024	1,330	662	1,331	661	..	74					
69	Mohokai	1 8 0	684	392	608	304	608	304	..	304					
70	Kadadha	1 8 0	1,323	1,008	1,141	518	1,141	518	..	518					
71	Vetala	1 10 0	2,048	845	1,887	830	1,148	527	..	527					
72	Bibi	1 8 0	2,819	1,939	2,504	1,095	2,504	1,377	..	1,377					
73	Bahu	1 8 0	729	241	649	250	55	35	..	233					
74	Darkvadi	1 8 0	829	358	714	326	714	326	..	326					
75	Koyari, Tarf Vada ..	1 8 0	764	180	626	307	627	308	..	308					
76	Saburi	1 8 0	2,005	423	1,735	622	1,749	643	..	643					
77	Gangapur Khurd	1 8 0	1,449	1,461	1,210	598	1,430	618	..	627					
78	Amodi	1 8 0	1,854	2,461	2,451	1,155	2,456	1,159	..	1,159					
79	Gangapur Budruk	1 8 0	1,179	693	1,091	717	1,091	717	..	706					
80	Sinoli	1 8 0	2,944	1,506	2,573	1,225	2,682	1,300	..	1,302					
81	Supehar	1 8 0																	

of the 27th September 1888 for 193 Government Villages situated in the Khed Taluka of the Poona Collectorate.

Table with columns for Maximum dry-crop rate, Total area for cultivation, Government Occupied Land (Dry crop, Garden, Rice, Total), Unoccupied Waste, and Remarks. Includes a sub-header 'BY REVISION SURVEY' and a detailed grid of numerical data.

Former Taluka.	Present Taluka.	Number.	Name of Village.	BY FORMER SURVEY.															
				Maximum dry crop rate.	Total area for cultivation.	Total area not available for culti- vation.	GOVERNMENT OCCUPIED LAND.											Water-charge.	Total Assessment.
							Dry-crop.		Garden.		Rice.		Total.						
							Acres.	Assessment.	Acres.	Assessment.	Acres.	Assessment.	Acres.	Assessment.	Rs.	Rs.			
1	2	3	4	5	6	7	8	9	10	11	12	13	14	15	16	17			
				Rs. a. p.	Acres.	Acres.		Rs.	Rs.		Rs.	Rs.		Rs.	Rs.	Rs.			
		88	Talvada	1 4 0	551	545	511	149			9	15	520	164		164			
		89	Dhāmna	1 6 0	1,199	409	1,108	351			8	12	1,116	363	8	368			
		90	Karjivihira	1 6 0	1,746	490	1,485	529			20	28	1,505	557		557			
		91	Pinda	1 8 0	1,493	562	1,328	733			15	22	1,348	755		755			
		92	Vāsoli	1 8 0	967	191	827	466			18	16	840	483		483			
		46	Total of the Second Class.		102,496	45,646	88,858	44,860	1,920	3,408	278	393	91,056	48,681	1,167	49,823			
		93	Borghar	1 6 0	3,058	1,419	2,844	692			55	69	2,899	761		761			
		94	Ambegaoon	1 6 0	764	381	673	304			25	38	698	397		397			
		95	Apa	1 6 0	872	149	320	118					323	119		119			
		96	Phulvada	1 6 0	2,388	1,808	2,058	695			84	46	2,087	741		741			
		97	Māhālunga, Tari Ghoda	1 6 0	195	154	172	123					172	123		123			
		98	Kāsa	1 6 0	1,272	1,248	1,189	651			15	18	1,204	599		599			
		99	Dimbha Khurd	1 6 0	235	120	208	109			5	5	211	114		114			
		100	Dumbha Budruk	1 6 0	544	293	498	243			16	24	514	266		266			
		101	Māpoli	1 6 0	269	156	345	77			4	4	249	75		75			
		102	Goha Budruk	1 4 0	2,399	995	2,262	506			41	52	2,273	508		508			
		103	Goha Khurd	1 4 0	1,584	355	1,497	336			24	31	1,521	367		367			
		104	Avhāt	1 6 0	1,887	533	1,629	412			78	126	1,707	538		538			
		105	Dhāmangaon Budruk	1 6 0	546	191	478	125			13	18	491	143		143			
		106	Kālmoti	1 6 0	657	313	562	152			56	84	617	296		296			
		107	Vāslā	1 6 0	1,930	550	1,693	465			105	189	1,798	645		645			
		108	Tīphānvādī	1 6 0	362	100	328	198			14	20	342	123		123			
		109	Māygaon	1 6 0	341	89	802	100			4	6	806	106		106			
		110	Devosi	1 4 0	1,114	189	998	352			11	18	1,009	370	20	390			
		111	Vājāna	1 4 0	644	62	558	141			10	19	673	160		160			
		112	Vāshera	1 4 0	2,918	522	2,497	645			60	84	2,547	729		729			
		113	Haudra	1 4 0	1,387	829	1,071	319			44	54	1,115	408		408			
		114	Ahira	1 4 0	875	129	726	277			16	22	742	205		205			
		115	Siva	1 6 0	1,907	961	1,370	631			120	241	1,490	472		472			
		116	Vāki, Tari Vāda	1 4 0	516	298	427	158			6	10	433	143		143			
		117	Ensa Khurd	1 4 0	843	171	719	229			10	25	743	263		263			
		118	Audar	1 4 0	1,985	960	1,821	544			52	93	1,873	637	2	639			
		119	Kāsāri	1 6 0	357	69	296	150			12	15	308	165		165			
		27	Total of the Third Class.		31,299	12,979	27,419	8,554			828	1,343	28,24	9,897	84	9,931			
		120	Panchāla Budruk	1 0 0	560	231	448	105			9	11	457	116		116			
		121	Digad	1 0 0	403	204	292	76			21	21	313	97		97			
		122	Panchāla Khurd	1 0 0	300	32	259	63			8	12	267	75		75			
		123	Vāchpa	1 0 0	364	296	705	267			26	31	731	298	20	318			
		124	Megholi	1 0 0	373	153	230	59			8	7	28	66		66			
		125	Jāmbhori	1 8 0	2,927	1,498	2,714	479			42	45	2,756	574		574			
		126	Kālmoti	1 0 0	507	446	415	110			29	49	444	159		159			
		127	Kolatavāda	1 0 0	754	849	644	174			19	23	668	197		197			
		128	Rājvādī	1 0 0	1,043	204	908	157			21	26	944	177		177			
		129	Pokhri	1 0 0	2,081	698	1,767	299			44	45	1,811	544		544			
		130	Chukhalli	1 0 0	1,102	502	901	139			15	15	918	154		154			
		131	Nāpād	1 0 0	2,771	930	2,243	412			14	18	2,317	610		610			
		132	Māndosi	1 4 0	694	694	595	188			37	62	932	260		260			
		133	Sirgaon	1 4 0	282	151	205	49			28	48	233	97		97			
		134	Dhuoli	1 4 0	324	108	280	68			21	40	281	109		109			
		135	Wauya	1 4 0	470	147	325	92			19	34	345	126		126			
		136	Eklahara, Tari Vāda	1 4 0	975	489	805	174			27	45	832	219		219			
		137	Sandurh	1 4 0	679	133	801	139			20	35	621	174		174			
		138	Dhāmangaon Khurd	1 4 0	697	150	554	121			36	62	690	183		183			
		139	Morosa	1 4 0	701	445	496	89			29	50	625	189		189			
		140	Pasul	1 4 0	838	320	564	149			61	82	605	231		231			
		141	Kuda Budruk	1 4 0	2,177	765	1,779	468			61	88	1,840	556		556			
		142	Ensa Budruk	1 4 0	1,082	391	921	207			38	72	969	279		279			
		143	Kuda Khurd	1 4 0	775	238	643	147			29	51	662	193		193			
		144	Parāla	1 4 0	823	104	710	235			22	45	732	231		231			
		145	Arvala	1 4 0	608	116	575	137			31	51	606	238		238			
		146	Tekavdi	1 4 0	677	123	525	149			41	79	566	228		228			
		147	Aunda	1 4 0	1,288	499	908	188			156	262	1,064	450		450			
		148	Kuhda Khurd	1 4 0	394	82	244	67			31	63	275	139		139			
		149	Amboli	1 4 0	317	317	650	182			74	135	734	317		317			
		150	Kharoli	1 4 0	293	31	163	38			23	38	185	76		76			
		151	Ambim	1 0 0	602	304	469	92			75	127	544	209		209			
		152	Akhatuli	1 4 0	199	39	163	43			12	21	175	74		74			
		153	Velhavala	1 4 0	823	322	571	153			49	85	620	238		238			
		154	Gadag	1 4 0	895	960	593	183			127	133	659	305		305			
		155	Vāghu	1 4 0	1,173	112	831	243			66	115	887	358		358			
		36	Total of the Fourth Class.		32,466	12,932	25,391	5,091			1,408	2,251	27,299	8,242	20	8,262			
		156	Ahupa	1 0 0	1,458	5,558	1,061	142			32	28	1,093	170		170			
		157	Pimpargana	1 0 0	1,612	1,333	465	63			4	3	469	66		66			
		158	Aghāna	1 8 0	1,471	504	311	43			1	1	312	41		41			
		159	Don	1 0 0	1,026	970	307	133			3	3	910	156		156			
		160	Tīrpād	1 0 0	1,053	680	767	121			7	8	774	139		139			
		161	Asāna	1 0 0	60	1,408	1,476	232			44	55	1,520	237		237			
		162	Mālin	1 0 0	972	904	185				18	17	990	222		222			
		163	A'dvābir	1 0 0	405	164	338	74			18	18	351	92		92			
		164	Ambada	1 0 0	398	163	268	62			16	23	284	75		75			
		165	Kondhara	1 0 0	511	179	437	77			4	3	441	80</					

Q—continued.

BY REVISION SURVEY.																	
Maximum dry crop rate.	Total area for cultivation, including Indam.	Total area not available for cultivation.	GOVERNMENT OCCUPIED LAND.										UNOCCUPIED WASTE.		Average assessment of Government land per acre.	Increased percentage on Government occupied land only.	REMARKS.
			Dry-crop.		Garden.		Rice.		Total.		Water-canal.	Total Assessment.	Acres.	Assessment.			
			Acres.	Assessment.	Acres.	Assessment.	Acres.	Assessment.	Acres.	Assessment.							
18	19	20	21	22	23	24	25	26	27	28	29	30	31	32	33	34	35
Rs. a. p.	Acres.	Acres.	Rs.	Rs.	Rs.	Rs.	Rs.	Rs.	Rs.	Rs.	Rs.	Rs.	Rs.	Rs. a. p.			
2 0 0	646	474	696	250	21	40	617	290	..	290	0 7 6	76 8	
2 0 0	1,326	257	1,217	438	6	10	13	24	1,236	473	..	473	0 8 1	22 2	
2 0 0	1,789	456	1,496	620	4	6	36	65	1,536	690	..	690	0 7 2	28 9	
2 0 0	1,608	468	1,427	656	4	12	20	32	1,468	702	..	702	0 7 9	7 0	
2 0 0	1,034	181	883	532	8	14	901	546	..	546	0 9 8	13 8	
..	1,06,578	88,728	91,360	55,982	4,300	7,471	508	1,091	96,168	64,544	2,380	66,874	1,988	1,080	0 11 1	34 2	
1 8 0	3,413	869	3,157	891	85	180	3,242	1,071	..	1,071	0 5 3	40 7	
1 8 0	800	285	694	397	52	69	729	466	..	466	0 16 8	38 3	
1 8 0	398	125	336	105	1	1	337	106	..	106	0 5 9	10 2	
1 8 0	2,668	1,441	2,290	849	10	15	57	147	2,337	1,011	16	1,027	18	..	0 5 11	38 6	
1 8 0	211	139	173	109	15	22	1	1	189	123	..	123	0 10 5	8 2	
1 8 0	1,368	1,058	1,256	643	10	15	82	60	1,298	718	8	726	0 8 11	21 0	
1 8 0	237	97	200	105	2	3	10	19	212	127	1	128	0 9 7	12 3	
1 8 0	537	291	483	243	24	50	507	293	..	293	0 9 3	10 2	
1 8 0	275	118	243	74	10	16	253	92	..	92	0 6 10	22 7	
1 8 0	2,692	510	2,437	753	6	9	82	164	2,525	926	1	927	3	1	0 5 10	66 1	
1 8 0	1,591	207	1,494	438	40	91	1,540	517	..	517	1	1	0 5 5	40 9	
1 8 0	2,000	348	1,716	448	151	240	1,867	688	..	688	0 5 11	27 9	
1 8 0	559	168	471	184	31	70	629	254	..	254	0 6 6	17 6	
1 8 0	879	128	670	201	93	228	769	429	..	429	0 9 0	81 8	
1 8 0	2,015	427	1,719	441	175	296	1,894	737	..	737	1	1	0 6 3	14 3	
1 8 0	398	64	353	93	22	33	375	126	..	126	0 5 5	2 4	
1 8 0	316	47	266	110	13	25	279	135	..	135	0 7 9	27 4	
1 8 0	1,184	91	991	288	46	69	39	84	1,076	546	33	579	0 8 7	48 5	
1 8 0	643	58	645	215	25	66	372	282	..	282	0 8 4	76 2	
1 8 0	2,946	439	2,477	739	94	144	2,569	882	..	882	55	16	0 5 6	21 0	
1 8 0	1,484	637	1,137	364	76	130	1,213	494	..	494	19	4	0 6 8	22 6	
1 8 0	898	121	735	294	26	40	761	304	..	304	0 7 6	4 3	
1 8 0	1,398	921	1,290	489	196	353	1,486	697	..	697	0 6 8	20 1	
1 8 0	500	277	410	151	8	12	413	163	..	163	0 6 8	14 0	
1 8 0	867	83	729	315	36	87	768	402	..	402	0 8 5	52 9	
1 8 0	1,976	924	1,738	683	3	3	120	281	1,861	973	..	973	0 8 4	52 1	
1 8 0	381	47	315	177	15	43	330	220	..	220	19	4	0 10 3	36 3	
..	33,024	9,855	28,328	9,803	82	136	1,498	2,842	29,918	12,781	59	12,840	119	32	0 6 10	29 3	
1 2 0	626	109	482	120	14	25	496	145	..	145	12	2	0 4 8	25 0	
1 2 0	413	178	294	82	24	44	323	126	..	126	4	2	0 6 8	29 9	
1 2 0	310	85	204	54	11	21	275	85	..	85	2	1	0 5 9	13 8	
1 2 0	868	288	713	249	13	14	47	78	773	328	24	362	6	6	0 7 5	13 8	
1 2 0	298	129	245	67	10	18	255	88	..	85	0 5 4	28 8	
1 2 0	3,420	667	3,045	694	80	127	3,125	821	..	821	58	9	0 4 2	56 7	
1 2 0	523	874	426	128	35	100	461	223	..	228	6	1	0 7 10	48 4	
1 2 0	786	241	640	143	45	64	685	207	..	207	3	1	0 4 10	5 1	
1 2 0	1,133	78	962	237	36	63	998	800	..	800	2	1	0 4 10	69 5	
1 2 0	2,163	489	1,840	390	60	111	1,900	501	..	501	17	3	0 4 2	45 6	
1 2 0	1,306	260	1,080	243	28	41	1,088	284	..	284	2	1	0 4 2	84 4	
1 2 0	2,097	600	2,538	559	173	318	2,711	877	..	877	0 5 2	72 0	
1 2 0	1,584	445	1,365	136	73	123	1,488	318	..	318	36	9	0 5 1	27 9	
1 2 0	289	105	218	83	43	118	998	179	..	179	0 11 2	84 5	
1 2 0	328	65	254	69	29	84	382	147	..	147	0 8 4	34 9	
1 2 0	417	126	308	82	34	64	340	146	..	146	14	3	0 6 9	15 9	
1 2 0	1,238	165	981	240	59	94	1,040	334	..	334	40	9	0 5 1	52 5	
1 2 0	686	124	560	152	46	86	696	238	..	238	22	8	0 6 3	36 8	
1 2 0	693	133	560	134	65	125	615	259	..	259	0 6 9	41 5	
1 2 0	833	243	557	116	49	102	606	218	..	218	34	8	0 5 7	66 8	
1 2 0	821	794	570	127	57	92	627	219	..	219	54	11	0 5 6	5 2	
1 2 0	2,308	652	1,808	414	103	181	1,971	545	..	545	0 4 5	2 0	
1 2 0	1,098	195	924	132	75	99	999	291	..	291	0 4 6	0 7	
1 2 0	829	166	659	154	44	51	703	205	..	205	0 4 8	9 5	
1 2 0	876	67	750	227	31	32	731	260	..	260	16	2	0 5 3	7 5	
1 2 0	699	114	584	196	51	129	635	325	..	325	0 5 2	36 6	
1 2 0	705	98	646	182	64	141	610	323	..	323	4	1	0 5 6	41 7	
1 2 0	1,339	340	938	231	184	374	1,122	605	..	605	0 5 8	34 4	
1 2 0	405	67	288	84	42	121	323	205	..	205	81	10	0 9 7	67 7	
1 2 0	972	222	679	190	93	211	772	391	..	391	4	1	0 8 1	23 3	
1 2 0	363	48	152	44	24	74	176	118	..	118	55	15	0 8 3	65 3	
1 2 0	726	311	625	196	94	223	619	329	..	329	52	12	0 8 2	57 4	
1 2 0	208	26	187	55	15	35	182	90	..	90	0 7 11	21 8	
1 2 0	816	307	582	175	60	144	642	319	..	319	0 7 8	34 0	
1 2 0	960	913	555	163	163	346	708	509	..	509	84	24	0 10 9	39 5	
1 2 0	1,187	69	808	256	95	199	904	465	..	465	176	60	0 7 8	27 1	
..	34,923	9,139	27,454	8,795	13	14	2,144	4,206	29,511	11,015	24	11,039	812	218	0 5 11	33 6	
1 0 0	2,030	4,632	1,616	264	52	80	1,668	344	..	344	122	18			

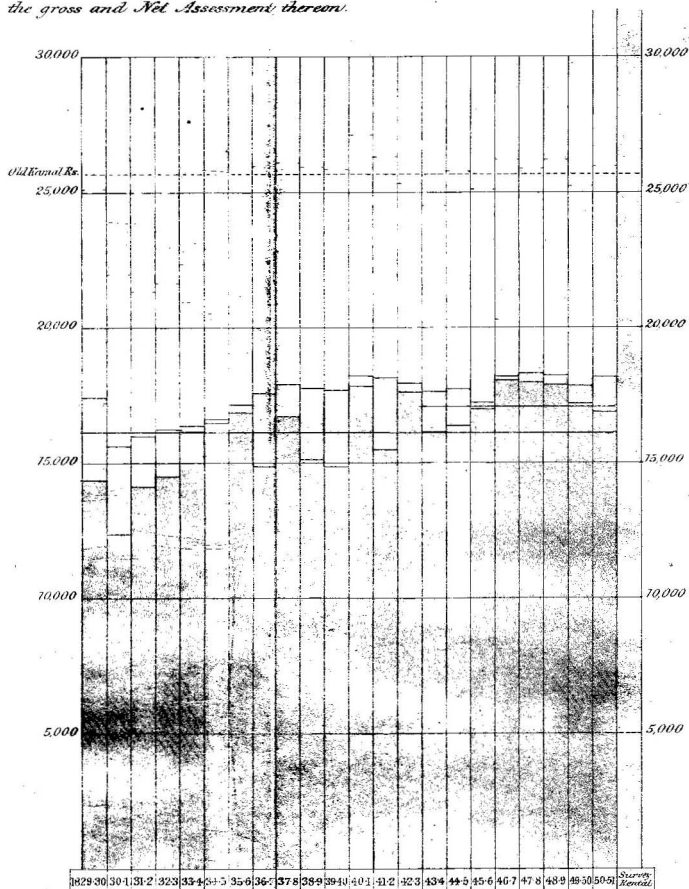
Former Taluka.			BY FORMER SURVEY.													
1	2	3	4	5	6	7	GOVERNMENT OCCUPIED LAND									
							Dry-crop.		Garden.		Rice.		Total.		Water-cess.	Tot. Assessment.
							Acres.	Assessment.	Acres.	Assessment.	Acres.	Assessment.	Acres.	Assessment.		
Rs. a p	Acres.	Acres.	Rs.	Rs.	Rs.	Rs.	Rs.	Rs.	Rs.	Rs.	Rs.					
167	Kasera Budruk	1 0 0	489	304	411	78	45	96	450	174	..	174		
168	Savari	1 0 0	316	264	264	51	13	20	277	71	..	71		
169	Mahalinga, Tarf Ambegaon	1 8 0	92	65	72	14	6	8	78	22	..	22		
170	Pataw	1 0 0	471	788	254	46	13	21	265	87	..	87		
171	Nanvda	1 0 0	1,061	489	785	111	11	13	746	124	..	124		
172	Nahavada	1 0 0	825	1,233	638	95	4	4	642	90	..	90		
173	Sakers	1 0 0	945	2,304	658	88	8	7	666	95	..	95		
174	Pimpri	1 0 0	725	924	530	70	18	15	548	85	..	85		
175	Kondhaval	1 0 0	1,731	6,902	806	137	31	80	837	197	..	197		
176	Terungan	1 0 0	492	798	314	41	2	2	316	43	..	43		
177	Phaloda	1 0 0	945	597	813	135	16	16	629	154	..	154		
178	Rajpur	1 0 0	1,488	1,236	1,058	182	25	29	1,083	211	..	211		
179	Saleghar	1 0 0	1,393	522	943	167	25	35	968	192	..	192		
180	Konkund	1 0 0	771	744	628	79	13	21	639	100	..	100		
181	Tokvada	1 0 0	658	1,057	486	73	46	75	582	143	..	143		
182	Bhvegaon	1 0 0	411	1,732	260	43	12	22	272	65	..	65		
183	Nigdale	1 0 0	1,231	2,480	708	104	12	11	719	115	..	115		
184	Bhavargri	1 0 0	406	2,996	329	60	36	56	365	118	..	118		
185	Velhali	1 0 0	741	2,211	99	15	2	2	101	17	..	17		
186	Bhomala	1 0 0	818	1,389	478	77	12	20	490	97	..	97		
187	Pambha	1 0 0	338	415	285	46	16	24	301	70	..	70		
188	Kharpud	1 4 0	1,162	2,831	498	113	88	61	586	174	..	174		
189	Vandia	1 0 0	781	2,101	556	105	64	61	610	166	..	166		
190	Bhalsudl	1 0 0	635	263	462	103	44	66	508	189	..	189		
191	Adha	1 8 0	454	392	292	60	27	37	319	87	..	87		
192	Torna Khurd	1 0 0	455	1,126	393	63	22	41	415	94	..	94		
193	Wanjulvira	1 0 0	191	426	78	17	13	20	91	37	..	37		
98	Total of the Fifth Class	28,648	50,827	20,423	3,375	743	1,069	21,166	4,444	..	4,444	
GRAND TOTAL			..	293,193	1,06,360	243,752	1,22,034	6,524	12,567	2,367	5,346	2,58,643	1,41,847	3,645	1,46,492	

Q—continued.

BY REVISION SURVEY.																	
Maximum dry-crop rate.	Total area for cultivation, including lands.	Total area not available for cultivation.	GOVERNMENT OCCUPIED LAND.										UNOCCUPIED WASTE.		Average assessment of Government land per Acre.	Increased percentage on Government occupied land only	REMARKS.
			Dry-crop.		Garden.		Rice.		Total.		Water case.	Total Assessment.	Acres.	Assessment.			
			Acres.	Assessment.	Acres.	Assessment.	Acres.	Assessment.	Acres.	Assessment.							
18	19	20	21	22	23	24	25	26	27	28	29	30	31	32	33	34	35
Rs. a. p.	Acres.	Acres.	Rs.	Rs.	Rs.	Rs.	Rs.	Rs.	Rs.	Rs.	Rs.	Rs.	Rs.	Rs.	Rs. a. p.		
1 0 0	530	279	444	87	20	89	494	176	..	176	3	2	0 5 9	11	
1 0 0	377	488	303	62	16	34	219	96	..	96	13	2	0 5 9	25 2	
1 0 0	101	82	77	21	9	12	86	23	..	23	0 2 2	50 0	
1 0 0	541	671	338	69	11	17	349	76	..	76	19	4	0 2 6	13 4	
1 0 0	1,268	801	907	163	15	22	922	185	..	185	153	23	0 3 1	49 2	
1 0 0	1,164	899	855	134	11	11	866	145	..	145	54	10	0 2 8	46 5	
1 0 0	1,047	2,033	836	134	18	16	849	160	..	160	18	3	0 2 10	57 9	
1 0 0	834	678	375	111	24	32	699	143	..	143	15	4	0 2 4	68 2	
1 0 0	1,687	5,780	1,209	195	58	67	1,369	292	..	292	122	17	0 2 3	56 9	
1 0 0	484	703	337	71	4	7	391	78	..	78	22	4	0 2 2	40 3	
1 0 0	1,050	860	833	188	29	26	912	216	..	216	0 2 2	40 3	
1 0 0	1,654	1,139	1,244	228	41	59	1,236	347	..	347	141	22	0 4 3	64 5	
1 0 0	1,466	877	978	186	37	69	1,015	255	..	255	78	13	0 3 11	32 8	
1 0 0	995	490	794	181	37	40	831	171	..	171	6	1	0 3 3	71 0	
1 0 0	874	804	640	128	75	133	715	251	..	251	38	9	0 5 6	69 6	
1 0 0	489	1,468	816	56	20	26	336	82	..	82	88	6	0 2 9	26 2	
1 0 0	1,448	2,380	919	147	16	24	935	171	..	171	261	45	0 2 11	48 7	
1 0 0	517	2,634	441	83	51	80	492	166	..	166	88	13	0 4 11	43 1	
1 0 0	260	3,006	149	24	4	4	152	28	..	28	307	15	0 2 3	64 7	
1 0 0	848	1,344	555	102	24	43	619	146	..	146	111	16	0 2 6	49 5	
1 0 0	462	216	334	61	27	46	361	107	..	107	68	9	0 4 5	52 9	
1 0 0	1,078	2,629	516	116	61	95	577	211	..	211	352	31	0 6 0	21 3	
1 0 0	911	1,664	663	151	62	111	725	262	..	262	14	3	0 5 9	57 8	
1 0 0	674	187	494	113	59	124	353	237	..	237	5	1	0 6 10	25 4	
1 0 0	486	325	355	71	39	70	394	141	..	141	53	10	0 5 5	62 1	
1 0 0	584	959	502	112	25	34	537	145	..	145	0 4 4	55 3	
1 0 0	180	440	90	25	13	22	103	47	..	47	0 6 10	27 0	
..	33,061	42,165	25,082	4,589	1,084	1,649	26,116	6,238	..	6,238	2,154	391	0 3 9	40 4	
..	806,484	185,685	257,019	1,51,770	12,798	25,286	5,426	10,349	2,75,280	1,37,355	7,102	1,94,617	5,847	1,886	0 11 2	23 7	

W. M. FLETCHER,
Superintendent, Deccan Revenue Survey.

Diagram exhibiting the extent of Government land annually under Cultivation for the last 22 Years in 57 Villages of the Ambehgaon Petha Tallooka Kheir with the gross and Net Assessment thereon.



EXPLANATION

- 1 The various items are measured by the scale of Acres & Rupees carried across the Diagram.
- 2 The heights of the darker Columns indicate the rental & of the lighter the gross Assessment on the Cultivated land the intermediate space the amount of remissions.
- 3 The Yellow line shows extent Cultivation in Acres for each Year.
- 4 The Horizontal Red lines mark the average net rental for 22 & 10 Years.
- 5 The height of the Blue Column shows the Estimated Maximum Rental according to the proposed Rates of Assessment and the Yellow the total Acres by new Measurement.

EXAMPLE

Year 1850/51

Cultivated Acres.....	25,951
Assessment thereon.....	18,215
Actual Realizations.....	16,015
Remissions.....	1,300

APPENDIX R-I.

No. 235 of 1851.

From

LIEUTENANT J. FRANCIS,
Superintendent, Poona Revenue Survey;

To

CAPTAIN G. WINGATE,
Superintendent Revenue Survey, on Special Duty.

*Poona Districts, Camp Churolee,
4th December 1851.*

SIR,

I have the honor to lay before you a report on the new rates of assessment for the villages of Kheir Talook which form the Ambehgaon Petta.

2. On a reference to the accompanying map, you will observe that this division of the talook forms a narrow belt of country extending from the Ghauts to the borders of Paubul Talook on the east, being bounded by the Jooneer District on its northern side, and by the other part of the Kheir Talook on the south. It comprises the turuffs of Ghorra, Ambehgaon and Maloongeh and contains altogether 58 villages including Sal, which lapsed to Government last year on the death of the late Peishwa and has since been surveyed and classified. I beg therefore to propose that the new rates of assessment may be also extended to this village.

3. In last year's report on the Jooneer District, I entered into a somewhat lengthened description of the nature and character of the country forming the mawul portion of that talook. The Division now under report is so similar that I need not, therefore, say anything further on that subject. It may not, however, be out of place to observe that there is perhaps a smaller extent of comparatively level country in the mawuls of Ambehgaon than those of Jooneer.


4. The products of the two districts are likewise very similar, but in the Desh portion of Ambehgaon cultivation is almost entirely confined to early crops of bajri and jowarry, the proportion of late is perhaps less than $\frac{1}{5}$ of the whole; wheat and gram are, however, grown as second crops where there is irrigation from wells and paths.

5. The potatoe may also be considered one of the ordinary products of the Desh villages, though it is not so extensively cultivated, nor, with the exception of Kusbah Ghorra, is the country so favorable for its growth, as in the adjoining villages of Owsere Petta. Two crops are raised in the year, the planting of the first takes place in the early part of the monsoon, and the after crop is sown in December, but it is only where irrigation is available that it can be raised at this season. It appears to be a favorite crop with the ryots, chiefly on account of the ready sale the produce meets with to dealers, who make a practice of visiting this part of the Deccan to purchase for the supply of the Bombay and Poona markets.

6. The other products of the district are sold by the cultivators to the Wanees of Ghorra, Senolee, and Ambehgaon, at each of which places there is a bazaar. Ambehgaon is a great depôt for rice and Ghorra the chief market for other grains. Senolee is a small and unimportant bazaar.

7. This is one of the districts that was under survey at the time the Committee was assembled in 1847. The former work in the mawuls has now been subjected to a revision on the same plan of operations as adopted for Jooneer. The fields of the Desh villages have also been re-divided according to the rules on this subject—Joint Report, pages 4 and 5.

biting the extent of Government land annually under Cultivation in 57 Villages of the Arnbehgaon Petha Tallooka Kheir with Assessment thereon.



EXPLANATION
 measured by the scale of Acres & Rupees carried across the Diagram
 Columns indicate the rental & of the lighter the gross Assessment on
 intermediate space the amount of remissions
 tent Cultivation in Acres for each Year
 nes may be the Average net rental for 22 & 10 Years
 Column shows the Estimated Maximum Rental according
 ates of Assessment and the Yellow the total Acres
 ent.

EXAMPLE
 Year 1850/51
 Cultivated Acres ... 25,957
 Assessment thereon 18,215
 Actual Realizations 16,015
 Remissions ... 1,300

8. The classification of 21 villages of this Petta was carried out under Captain Stather's superintendence in 1846-47, Government decided that this work as well as that of Mr. Bell and Mr. Price in the Mamlatdar's Division of the talook should be subjected to a careful test, both for the purpose of ascertaining whether the classification had been carefully executed and could be taken as the basis of the new assessment, as also whether a uniformity of system had been maintained in the work of the three establishments. On the latter point there is no occasion for remark in this place, as no part of the Ambehgaon Division was classified by the two latter gentlemen.

9. As regards the accuracy of Captain Stather's work, I must mention that the Joint Report system of classification was introduced in this department last season, and as it was intended that the villages not previously classified should be submitted to that approved method of operations, it was necessary, for the purpose of insuring uniformity throughout the entire district, that those completed under the abovementioned officer's superintendence should be tested on the same plan. This duty was performed by Mr. Hexton, and the result being satisfactory, I have been able to confirm the former classification except in one village where errors of 3 and 4 annas were discovered. I have myself taken a test in several villages, and am therefore enabled to state with confidence that the general accuracy of the work which the test returns of Serjeant Overseer Hexton exhibit is fully borne out by my own examination. The only difference that exists is in the form of entry in the field books, the former classification on the old system being shown under the denomination of 1st, 2nd, and 3rd, black, red and burud, whereas the same descriptions of soil appear in the present work under one of the nine classes of soil. This difference, I need scarcely observe, is only nominal and in no way affects the relative value of the soil.

10. I shall next proceed to show the results of the annual revenue settlements under Mr. Pringle's rates of assessment, embracing a period of 22 years. I have not been able to procure returns of the necessary kind for the years antecedent to the introduction of the survey made by the abovementioned officer, and supposing such information had been obtainable, it would not, I consider, have been found of much, if any, assistance in the settlement of the question as to what should now be the rates of assessment for the district. All the information on the above subject is embodied in the opposite diagram, constructed on the same plan as that for the Jooneer District.

11. The remissions for this district, it will be observed, have been very small, showing an abatement of only $7\frac{1}{2}$ per cent. on the full rates of assessment for the whole period under consideration. If, therefore, it can be shown that under an assessment that has been in operation for so considerable a period, the resources of the district have not been impaired, that cultivation has extended accompanied with a corresponding increase of revenue—the latter result the diagram shows has in a great measure been realized—a reduction proportionate to the extent of remissions would seem all that is now required. I passed through the district last season, and have also visited it during the present month, and from observations and enquiries on these occasions I am persuaded that the great body of the cultivators are in fair circumstances. In the mawul part of the district the holdings are small and the means of the ryots generally very limited, still, as far as I could learn, few of them are in the habit of leaving their villages to seek employment in Bombay or elsewhere, being enabled to support themselves on the produce of their fields. Considering also the superior climate of this district, I am of opinion that a new assessment equal to the amount of former realizations will effect all the reduction that is now called for.

12. The rates that I have to propose are Rs. 1-8, 1-6, 1-4, and 1 Re. for jerayet lands, being the same as sanctioned for the adjoining villages of Jooneer last season. The plan on which the villages of that district were divided into classes has also been adopted in this case. The appendices give the details of this classification. Columns 6 and 7 show the reduction in each village at the first settlement, calculated on last year's cultivation—they also show that the assessment of the whole district by existing rates is Rs. 18,215, and by proposed

Rs. 16,436, being an immediate reduction of 9.76 per cent.: The latter sum includes the baghaet kussar, as well as the regular assessment on jerayet and rice lands. This reduction is on the full assessment by existing rates, and not in the actual realizations of the preceding year as in the statements appended to former report.

13. The reduction here effected is chiefly in the villages of class 1 and 2, but as the remissions have been almost entirely confined to these villages, it is here that the reduced assessment is necessary, more especially as their rates are now much higher than in any other part of the district, being as much as Rs. 3 for jerayet land in some cases.

14. By the present survey there was an extent of 38,520 acres of land under cultivation last year, the assessment on which by proposed rates inclusive of baghaet kussar is shown to be Rs. 16,436, giving an average rate of 6 annas $9\frac{3}{4}$ pies to the acre, whilst the average on the same land by existing rates is 7 annas $6\frac{3}{4}$ pies. The recent measurements give as usual a great increase over the acres of the former survey acres 25,951, being the extent of last year's cultivation by the latter, which is now found to be acres 38,520.

15. In a preceding paragraph I have stated the rates now proposed to be the same as those sanctioned for Jooneer. I should however mention that an intermediate rate of Rs. 1-6-0 has been introduced for the villages of class 2, as I found there would be too great a reduction in their assessment if calculated at Rs. 1-4-0, and at the same time they were not equal in capabilities to the villages of class 1. I have not either found occasion for a 12 annas rate, as there are only two or three villages on the edge of the ghauts to which it could be made applicable, and the reduction in these at a 1 rupee rate will be sufficient.

16. The opposite statement in form of a diagram for 7 villages of Owsere Petta, shews the extent of cultivation and revenue therefrom for each year under the revised assessment introduced in 1842-43. It also gives the average of the collections for the last 10 years under Mr. Pringle's assessment. When the new rates for the above district were proposed it was anticipated they would yield an amount of revenue equal to former collections, and the diagram shows this expectation has been fully realized, the average under the new rates being in excess of that for the 10 years under the former assessment. The rates in the above villages are 580 Raes, or Rs. 1-7-2, being in effect the same as those now proposed, and as an experience of 9 years has shown the success of the settlement in that case, there is every reason to expect the new assessment will be equally successful in the villages of Ambehgaon, which adjoin those above referred to, enjoying the same climate with like advantages in regard to markets.

17. For rice lands I beg to propose one uniform rate of Rs. 3. There are altogether 1,063 acres of this cultivation, the assessment on which will amount to Rs. 1,326, being at the rate of Re. 1-3-11 to the acre. The above rates will yield a small increase of revenue over past collections, which have on the average amounted to about Rs. 1,250, but this additional assessment will not fall on the ordinary rice lands of the district, but chiefly on those which have hitherto paid the rates for jerayet cultivation, as the increase by recent measurement shows that a not inconsiderable extent* of such land has now been brought to account as rice.

	Acre,
* By former measurement ...	860
„ present do. ...	1,063
Increase ...	203

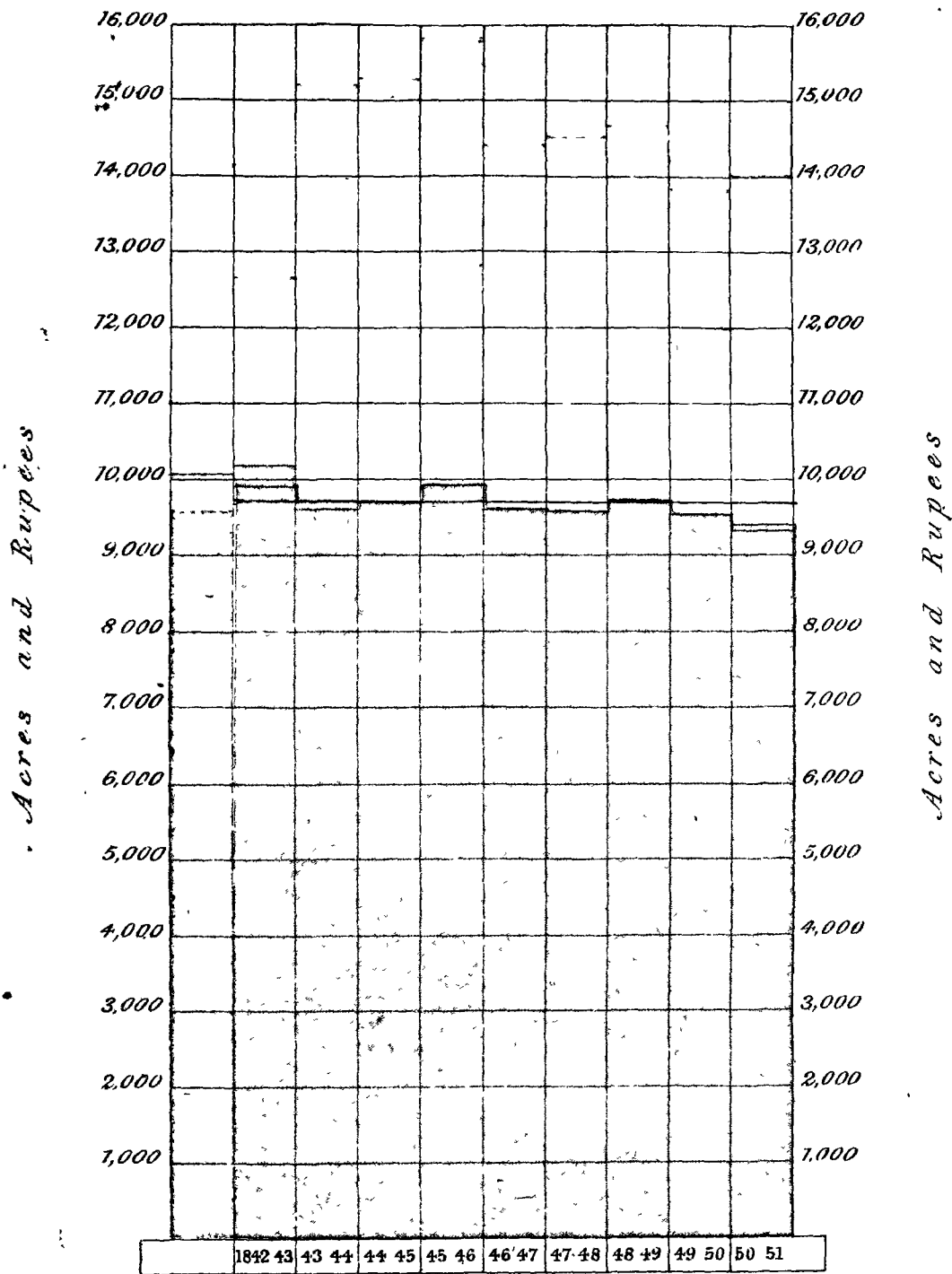
18. The classification of the above lands has been conducted on the plan followed in the Ahmednuggur Dang survey, excepting that where any regular irrigation from paths was met with, the classification rate was raised in the same proportion as if there were a full or half jheel, 4 annas being added for a 1st class path and 2 for a second. This

† Memo. on the classification of rice lands appended to Mr. Tyler's Report on the settlement of Kownace Talook dated 19th April 1841.

valuation is included in the classification on the same plan as that for a jheel†. The Joint Report scale of values having been adopted as the basis of the classification, the assessment

will also be calculated on the same scale.

Diagram for 7 Villages of Owsere Petta shewing annually the extent of Cultivation and Revenue therefrom under the revised Assessment contrasted with the average for the 10 Years antecedent to its introduction



EXPLANATION

1. The Various items are measured by the Scale of Acres and Rupees carried across the Diagram
2. The height of the blue Column indicates the average collections and of the Yellow the cultivation for 10 Years antecedent to the introduction of the Survey rates
3. The Yellow line carried across each Column marks the extent of cultivation in acres and the dark Column the Revenue therefrom
4. The Red line shews the average collections for the 9 Years of new rates

19. The garden lands of the district, which are of small extent, were classified last season on the plan adopted for Boree Petta and Jooneer District. I beg therefore to propose that the baghaet kussar be also calculated on the same rates, viz. Rs. 3 for the best paths and Rs. 2 for wells, mamool baghaet rates have been paid in Ghorra and Chincholee on a small extent of land, but in no other village has such an assessment been levied. The total amount of revenue by the above rates is Rs. 488,* this will be entered as part of the ordinary assessment of the field, and be collected at the first settlement according to the recent instructions† of Government.

*For Wells	...	269
„ Paths	...	219
		<hr/> 488

† Government letter No. 8789, dated 3rd September 1851, paras. 7 and 8.

20. Having given the details of proposed rates for each description of cultivation, it remains to exhibit the general result of the whole. The reduction at the first year's settlement has been already shown in paragraph 12, but I have there omitted the deduction necessary to cover the amount of remissions for fields increased by new rates, such increase not being collected for the first year only. Allowing Rs. 500 for this there will be a reduction of about 12½ per cent. over present rates‡ and of 5¼ per cent. over the collections§ of last season, but the remissions in the latter case were very considerable, amounting to Rs. 1,300.

‡ First year's collections. 16,915

§ Last year's revenue of proposed rates ... 15,936

21. In regard to the amount of revenue which the district may be expected to yield under the revised assessment, it will be observed that the new kumal in which Sal has been included amounts to Rs. 19,511. This shows a considerable increase over the amount of former realizations, but we cannot anticipate that the full kumal will in this instance be realized as it includes the assessment for all the non-continuous cultivation lands, the whole of which will not be under tillage at one time, because of the rather scanty population of some of the villages adjoining the ghauts, as well as on account of the nature of the soil itself, which requires a fallow periodically. On referring to statements 3 and 4, I find Rs. 5,825 is the full assessment for jerayet lands of the villages where the non-continuous cultivation exists. Allowing therefore that ¼ of this land is under fallow each year, there is a deduction of Rs. 1,456 to be made, leaving 18,055 as the amount of realizable kumal. I shall not therefore, I trust, be considered too sanguine in holding out hopes that Government by the proposed rates will realize a larger amount of revenue than under the assessment which they are intended to supersede.

22. There is a large extent of hill land suited only for dulli cultivation. This has not been divided off into numbers, but left in large tracts for the purpose of being brought under the Kohita system of assessment. I beg to recommend the old rate of 12 annas on the Kohita be continued.

23. The non-continuous cultivation soils being similar to those of Jooneer, and cultivated on the same plan, the system of arrangement sanctioned for that district would be applicable to the Ambehgaon villages, and I would therefore suggest its adoption.

24. I should have mentioned that as no satisfactory returns of the cultivation and revenue for Sal were forthcoming, it has not been included in the diagram, nor in my statement of the estimated amount of the first year's revenue by proposed rates. Both its extent and assessment have however been included in the new kumal of the district, and are also shown in Appendix A.

25. I have further to request permission to introduce new rates of assessment in the lapsed villages of Pargaon and Patehthan, the former being in Paubulee, the latter in Bheemthurree Talook. The rates to be similar to those in operation in the surrounding villages, that is Rs. 1-3-7 for Pargaon and 15 annas for Patehthan.

26. The measurement and classification of these villages was completed in 1849-50, but the introduction of the rates has been deferred to enable me to

take a test of that work. The result of this has been satisfactory both in regard to measurement and classification.

27. In conclusion, I have only to request that the above rates may be sanctioned for the usual lease of 30 years.

I have the honor to be,

Sir,

Your most obedient Servant,

J. FRANCIS, Lieutenant,
Superintendent, Poona Revenue Survey.

P.S.—This report I should mention was addressed to the Collector, but on receipt of the Government letter* intimating your appointment as Commissioner, and your private letter asking me to arrange a meeting with you in the Poona Districts, I determined to defer its transmission till I should have an opportunity of seeing you, and at your request it is now addressed to you.

No. 10907, dated 20th November 1851.

I beg to append a statement showing the result of the classification test on Captain Stather's work.

J. FRANCIS, Lieutenant,
Superintendent, Poona Revenue Survey.

Statement contrasting present and proposed Rates for the Villages of Class 1st.

Number.	Names of Villages.	YEARLY REVENUE UNDER PRESENT RATES, AVERAGE BEING FOR 22 YEARS.			ASSESSMENT ON LAST YEAR'S CULTIVATION, FUSLER 1260.		DETAILS OF NEW MEASUREMENT AND ASSESSMENT.						Estimated Revenue from Kuruns (grazing lands) and Dullee cultivation	Grand Total of new Assessment.
		From Jerayet, Baghayet and Rice lands.	From Kooruns (grazing lands) and Dullee cultivation.	Total.	By present Rates.	By proposed Rates.	Jerayet and Baghaet lands.		Rice Lands		Total.			
							Acres.	Assessment	Acres.	Assessment	Acres.	Assessment.		
1	2	3	4	5	6	7	8	9	10	11	12	13	14	15
		Rs.	Rs.	Rs.	Rs.	Rs.		Rs.		Rs.		Rs.	Rs.	Rs.
1	Ghorrh	4,151	153	4,304	4,395	3,375	5,375	3,571	4	5	5,379	3,576	270	3,846
2	Chincholee	549	6	555	599	484	607	488	607	488	4	492
3	Gungapoor Boodrook	770	39	809	946	709	1,067	764	1,067	764	32	796
4	Seenolee	1,150	119	1,269	1,307	954	2,454	1,267	47	60	2,501	1,327	85	1,412
5	Soopahdur	169	7	176	205	166	322	174	6	7	328	131	6	187
6	Pimpulgaon	758	30	788	882	756	1,235	788	1,235	788	36	824
7	Dakaleh	227	80	307	436	316	1,035	524	3	3	1,038	527	91	618
	Total	7,774	434	8,208	8,770	6,760	12,095	7,576	60	75	12,155	7,651	524	8,175
8	Sal	1,384	663	1,643	624	20	25	1,663	649	1	650
	Grand Total	7,774	434	8,208	10,154	7,423	13,738	8,200	80	100	13,818	8,300	525	8,825

195

J. FRANCIS, Lieutenant,
Superintendent, Poona Revenue Survey.

Statement contrasting present and proposed Rates for the Villages of Class 2nd.

No.	Names of Villages.	YEARLY REVENUE UNDER PRESENT RATES, AVERAGE BEING FOR 22 YEARS.			ASSESSMENT ON LAST YEAR'S CULTIVATION, FUSLEE 1260.		DETAILS OF NEW MEASUREMENT AND ASSESSMENT.						Estimated Revenue from Kuruns (grazing lands) and Dullee cultivation.	Grand Total of new Assessment.
		From Jerayet, Baghayet and Rice lands.	From Kuruns (grazing lands) and Dullee cultivation.	Total.	By present Rates.	By proposed Rates.	Jerayet and Baghayet land.		Rice Lands.		Total.			
							Acres.	Assessment.	Acres.	Assessment.	Acres.	Assessment.		
1	2	3	4	5	6	7	8	9	10	11	12	13	14	15
		Rs.	Rs.	Rs.	Rs.	Rs.		Rs.		Rs.		Rs.	Rs.	Rs.
1	Amondee	1,086	116	1,202	1,159	1,182	2,463	1,210	3	4	2,466	1,214	339	1,553
2	Gungapoor Khoord	534	50	584	634	594	1,290	648	10	15	1,300	663	66	729
3	Aptee	59	8	67	71	93	326	124	326	124	7	131
4	Kanseh	537	88	625	658	568	1,194	597	15	17	1,209	614	71	635
5	Maloongeh	142	10	152	133	122	173	133	173	133	11	144
6	Dimbeh Boodrook	321	26	347	368	233	527	243	16	23	543	266	37	303
7	Mapoles	67	11	78	104	69	246	73	4	4	250	77	5	82
8	Dimbeh Khoord	105	8	113	131	117	208	112	5	5	213	117	7	124
9	Ambehgaon	270	16	286	318	272	534	280	24	33	558	313	6	319
10	Phoolowreh	632	36	668	838	760	2,239	779	33	43	2,272	822	38	860
11	Borghur... ..	589	25	614	711	545	2,149	585	56	69	2,205	654	35	689
	Total ...	4,342	394	4,736	5,125	4,555	11,349	4,784	166	213	11,515	4,997	622	5,619

J. FRANCIS, Lieutenant,
Superintendent, Poona Revenue Survey.

Statement contrasting present and proposed Rates for the Villages of Class 3rd.

Number	Names of Villages.	YEARLY REVENUE UNDER PRESENT RATES, AVERAGE BEING FOR 22 YEARS.			ASSESSMENT ON LAST YEAR'S CULTIVATION, FULSEE 1260.		DETAILS OF NEW MEASUREMENT AND ASSESSMENT.						Estimated Revenue from Kuruns (grazing lands) and Dullee cultivation.	Grand Total of New Assessment.
		From Jerayet, Baghayet and Rice lands.	From Kuruns (grazing lands) and Dullee cultivation.	Total.	By present Rates.	By proposed Rates.	Jerayet and Baghayet Lands.		Rice Lands.		Total.			
							Acres.	Assessment.	Acres.	Assessment.	Acres.	Assessment.		
1	2	3	4	5	6	7	8	9	10	11	12	13	14	15
		Rs.	Rs.	Rs.	Rs.	Rs.		Rs.		Rs.		Rs.	Rs.	Rs.
1	Goheh Boodrook	431	73	504	428	456	2,028	498.	41	53	2,069	551	50	601
2	Do. Khoord	196	33	229	171	336	1,574	350	24	32	1,598	382	34	416
3	Wujpeh	191	13	204	203	223	672	256	26	31	698	287	15	302
4	Dégud	91	10	101	98	72	259	71	21	23	280	94	4	98
5	Koosreh Khoord... ..	103	12	115	131	100	289	71	34	63	323	134	11	145
6	Do. Boodrook	115	13	128	162	115	149	36	45	89	194	125	12	137
7	Patun	73	7	80	70	39	399	75	15	22	414	97	5	102
8	Punchaleh Boodrook	61	7	68	56	87	449	150	9	11	458	161	5	166
9	Adeweh	82	7	89	84	53	358	74	13	16	371	96	6	96
10	Maleen	145	12	157	148	109	723	148	20	38	743	186	14	200
11	Kullumbhae	167	13	180	159	114	433	108	29	51	462	159	14	173
12	Mehgolee... ..	48	12	60	54	47	217	55	8	7	225	62	4	66
13	Kondweh	54	10	64	78	56	330	60	4	3	334	63	10	73
14	Punchaleh Khoord	68	6	74	82	61	262	63	8	12	270	75	2	77
15	Ambair	80	8	88	90	56	239	47	16	23	255	70	5	75
16	Kottowreh	139	18	157	131	166	707	195.	19	23	726	218	32	250
17	Naiphar	331	22	353	316	267	2,219	405	71	91	2,290	496	19	515
	Total	2,375	276	2,651	2,461	2,357	11,307	2,662	403	588	11,710	3,250	242	3,492

J. FRANCIS, Lieutenant,
Superintendent, Poona Revenue Survey.

Statement contrasting present and proposed rates for the villages of Class 4th.

No.	Names of Villages.	YEARLY REVENUE UNDER PRESENT RATES, AVERAGE BEING FOR 22 YEARS.			ASSESSMENT ON LAST YEAR'S CULTIVATION, FUSLEE 1260.		DETAILS OF NEW MEASUREMENT AND ASSESSMENT.						Estimated Revenue from Kurans (grazing land) and Dullee cultivation.	Grand Total of new Assessment.
		From Jerayet, Baghayet and Rice lands.	From Kurans (grazing lands) and Dullee cultivation.	Total.	By present Rates.	By propos- ed Rates.	Jerayet and Baghayet lands.		Rice Lands.		Total.			
							Acres.	Assessment.	Acres.	Assessment.	Acres.	Assessment.		
1	2	3	4	5	6	7	8	9	10	11	12	13	14	15
		Rs.	Rs.	Rs.	Rs.	Rs.		Rs.		Rs.		Rs.	Rs.	Rs.
1	Teerpar ...	74	14	88	71	60	910	130	8	8	918	138	16	154
2	Asaneh ...	206	35	241	225	205	1,313	223	44	56	1,357	279	43	322
3	Pokree ...	225	20	245	215	259	1,924	311	44	44	1,968	355	16	371
4	Chicklee ...	79	7	86	51	49	902	139	14	14	916	153	3	156
5	Jamboree ...	206	84	290	234	245	2,136	372	41	44	2,177	416	64	480
6	Rajpoor ...	89	44	133	96	89	1,079	191	29	33	1,108	224	31	255
7	Rajehwaree ...	136	12	148	159	147	890	159	22	22	912	181	6	187
8	Pimpree ...	35	23	63	41	43	518	68	18	16	536	84	14	98
9	Negdalah ...	29	33	67	26	16	721	103	24	20	745	123	21	144
10	Kondowul ...	60	64	124	88	88	1,214	245	45	34	1,259	279	71	350
11	Ahoopeh ...	80	39	119	89	51	1,331	216	36	30	1,367	246	35	281
12	Dhon ...	37	15	52	41	70	952	135	3	3	955	138	14	152
13	Nanowreh ...	51	14	65	54	63	750	100	14	16	764	116	9	125
14	Sawurlee ...	56	11	67	59	52	247	50	15	23	262	73	11	84
15	Punpurgunneh ...	76	16	92	62	44	761	98	13	13	774	111	5	116
16	Sakehree ...	35	41	76	43	41	671	87	8	7	679	94	27	121
17	Nhawair ...	46	11	57	47	18	379	58	3	3	382	61	11	72
18	Phullodeh ...	55	26	81	60	69	915	158	18	19	933	177	25	202
19	Maloongeh ...	28	2	30	32	16	50	11	6	8	56	19	2	21
20	Aghaneh ...	28	14	42	36	22	293	40	293	40	18	58
21	Tehroongun ...	35	24	59	40	15	486	62	3	2	489	64	13	77
22	Tulleghur ...	64	19	83	90	102	1,278	207	26	35	1,304	242	10	252
	Total ...	1,730	578	2,308	1,859	1,764	20,220	3,163	434	450	20,654	3,613	465	4,078

196

J. FRANCIS, Lieutenant,
Superintendent, Poona Revenue Survey.

*Classification Test Statement for the Villages of Ambehgaon classified by
Captain Stather in 1846-47.*

Names of Villages.	Total number of Fields tested.	SUMMARY OF RESULT.					
		Errors within.					
		Correct.	Pies 6.	Anna 1.	One anna six pies (1-6.)	Two annas (2.)	Above two annas.
Ghoreh	12	...	5	3	3	1	...
Chincholee	5	...	3	2
Seenolee	9	...	4	4	...	1	...
Gungapoor Boodrook	5	...	3	1	...	1	...
Dimbeh Khoord... ..	2	...	1	1
Maloonga	2	...	1	1	...
Gungapoor Khoord	4	...	1	1	2
Dakeleh	5	...	3	2
Soopehdur	3	...	3
Gohel Boodrook... ..	5	...	3	2
Dimbeh Boodrook	4	...	2	...	1	1	...
Gohel Khoord	6	1	5
Mapolee	2	1	1
Phoolowreh	5	1	2	1	1
Ambehgaon	3	...	1	2
Anondee... ..	5	2	3
Pimpulgaon	8	3	2	...	3
Kanseh'	5	1	2	2
Wajpeh	4	1	3
Rajpoor	8	...	6	2
Jambhoree	10	...	10
Total	112	7	62	26	7	5	5

J. FRANCIS, Lieutenant,
Superintendent, Poona Revenue Survey.

No. 32 of 1851.

From

CAPTAIN G. WINGATE,
On Special Duty;

To

THE COLLECTOR OF POONA.

Camp Emampur, 16th December 1851.

SIR,

I do myself the honor to forward for your consideration and the sanction of Government the annexed original report from Lieutenant Francis, Superintendent, Poona Revenue Survey, containing his proposals for the assessment of 58 villages forming the Ambehgaon Petta of the Kheir Talooka.

2. In anticipation of the Revenue Commissioner approving of all assessment reports being forwarded through me to the Collectors, which he has since done, I requested Lieutenant Francis to follow this course in the present instance, which is the reason of the report being addressed to me.

3. The Ambehgaon Petta occupies the upper part of the valley of the Ghore river from the crest of the ghauts eastward to the border of the Owsree Petta of the Pawbul Talooka. This portion of the valley is parallel to and merely separated by an intervening ridge of hills from the valley of the Mina river in the talooka Jooner, for which rates of assessment were sanctioned last year. It is evident that the climate of the two vallies must be almost exactly alike, their products being also much the same, and no dissimilarities in regard to markets or in other respects of sufficient importance to require distinction on that account being made in the assessment being observeable, Lieutenant Francis, in my opinion, judiciously adopts for the Ambehgaon villages nearly the same

Paragraphs 12 and 15. rates that have been introduced into those of the adjoining valley in the Jooner Talooka. For this purpose he divides the villages into four classes containing 8, 11, 17, and 22 villages, which are to have maximum rates of assessment for jerayet land amounting to Rs. 1-8-0, 1-6-0, 1-4-0, and 1 rupee respectively, the highest rate being for the most easterly villages and the lowest for those next the ghauts.

4. I am quite convinced as to the correctness of this classification and also of the suitability of these rates, which I had an opportunity of considering in detail with Lieutenant Francis during a late visit to his camp. From what he then told me of the result of the introduction of the new rates last year in the adjoining district, I am satisfied that there they are abundantly liberal and are so viewed by the ryots themselves. They may therefore be, in my opinion, safely adopted for this district, though the reduction they will involve as compared with former collections is less considerable than in Jooner.

5. The same conclusion may also be arrived at from a consideration of the diagram of past collections referred to in the 10th and 11th paragraphs of Lieutenant Francis' report. The very small amount of remission given in past years affords proof at once of the steadiness of the climate and of the comparative moderation of the old assessment,

6. A further security for the suitability of the proposed rates is to be found in the success of rates equivalent to those of Lieutenant Francis' 1st Class, Paragraph 16. which were introduced into the adjoining villages of the Pathool Talooka nine years ago. The diagram illustrative of this result would be more complete if it exhibited the extent and assessment of the waste as well of cultivated area, but in its present form it shows

that under the new assessment remissions have almost entirely ceased, while the extent of cultivation is considerably greater than before. The cultivation and collections were greatest in the year 1845-46, and the fact of their having ranged somewhat lower of late years may with probability be ascribed to the indifferent seasons which have occurred within that period, and also to the exhaustion of inferior soils. The declension is however of no great importance.

7. The classification of 22 out of the 58 villages was made by Captain Stather, and the accuracy of the work is satisfactorily established by the observations contained in the 9th paragraph of the report, and also by the results of the test exhibited in the appended statement referred to in the postscript. The classification of the remaining villages was made by the present establishment, and its accuracy, Lieutenant Francis assured me, may be relied on and has already been shown in the progress report.

8. Lieutenant Francis in his 17th paragraph proposes one uniform rate for the rice lands, by which however he does not mean that all kinds of rice lands are to be assessed alike, but that the maximum rate of Rs. 3 is to apply to all the villages of the Petta. He estimates in the same paragraph that the rates will yield a small increase of revenue over past collections, which however depend on the whole of the rice lands being cultivated. It is not stated that they are so now, though I infer that they must be so very nearly from the extension of this kind of culture that has taken place since the last survey.

9. The mode of classifying the rice lands is explained to be that described in Mr. Tytler's report on the Kownee Talooka. The practical working of this system is new to me, but on discussing it with Lieutenant Francis, we both came to the conclusion that as applied in Poona it has the effect of lowering the valuation of the better kinds of rice lands more than is desirable. I have arranged to meet Lieutenant Francis in the Mawuls after my return from Khandeish, with the view of examining the system and ascertaining if it can be improved. I allude to this here not with any view of altering the rates Lieutenant Francis has proposed for this district, which are I believe sufficiently low to prevent the apprehended defect in the classification from interfering in any way with the success of the settlement, but merely to prevent my approval of the rates being understood as conveying also an approval of all the details of classification.

10. The garden land is proposed to be assessed at the same rates as in Boree Petta and Jooneer. The rates are liberal, and from the mode in which the classification is effected, which I examined with Lieutenant Francis, I feel satisfied that they may be imposed with perfect safety, notwithstanding that this description has hitherto been exempted from the payment of any assessment in excess of the ordinary jerayet.

11. The Dulleh or hill cultivation is proposed to be managed on the existing system, and considering the difficulties in the way of any improvement of it and the comparatively small value of this kind of culture, I am not aware that any more eligible course for adoption could be suggested.

12. In summing up the results of his proposals, Lieutenant Francis holds out hopes of the new assessment ensuring the realization of a longer amount of revenue than the old. I think this is a somewhat sanguine estimate, but at any rate the sacrifice of revenue entailed by their adoption would be very slight, and on this ground I see no reason whatever for dissatisfaction with any of his proposals, which in my opinion are likely to be attended with a fair measure of success and materially to promote the welfare of the district.

13. Lieutenant Francis also requests sanction to introduce rates of assessment into the lapsed villages of Pargaon in the Pabool Talooka and Pathethan in the Bhemthurry Talooka similar to those in operation in adjoining villages. In order to satisfy myself as to the propriety of adopting this recommendation, I have requested Lieutenant Francis to obtain returns for the villages in question to show the result of the

operation of the new assessment there. It will take some time to obtain these returns, and I would therefore suggest that I may be allowed to authorize Lieutenant Francis to introduce the rates he has proposed, and in event of the information thus procured tending to prove their suitability or otherwise to modify them to such an extent as might, under all the circumstances of the case, seem to be called for.

14. In his concluding paragraph Lieutenant Francis requests that the settlement may be sanctioned for the usual term of 30 years. I have only further to solicit the favour of your submitting his proposals for the consideration of Government at an early date to admit of their being carried into effect at the approaching Jummabundi.

15. The map intended to accompany Lieutenant Francis's report is forwarded in a separate tin case.

I have the honour, &c.,

(Signed) G. WINGATE,
On Special Duty.

No. 784 of 1852.

Collector's Office, Poona, 24th March 1852.

True copy forwarded, with reference to the memorandum from this office, No. 741 of 20th instant, for the information of the Superintendent, Revenue Survey.

E. C. JONES,
Collector.

Resolution on a letter from the Revenue Commissioner, S. D., dated 27th January 1852, No. 192, submitting reports from the Superintendent of the Deccan Survey, Captain Wingate, and the Collector of Poona on the subject of introducing new rates of assessment in the 58 villages comprising the Ambehgaon Petta and in two lapsed villages of the Pabul and Bhemthurry Talookas for the instructions and sanction of Government.

The revised assessment may be introduced in the 58 villages of the Ambehgaon Petta for 30 years to be administered under the rules prescribed by Printed Joint Report.

2. The revised assessment of the two lapsed villages of the Pawbul Talooka in like manner to be introduced with whatever modifications Captain Wingate may, on receipt of the information adverted to in paragraph 13 of his letter No. 32, dated 16th December 1851, deem necessary.

No. 1624 of 1852.

S. D. REVENUE.

Copy of the above Resolution is sent to the Revenue Commissioner, Southern Division, for information and guidance.

By order, &c.

(Signed) H. E. GOLDSMID,
Secretary to Government.

Bombay Castle, 9th March 1852.

No. 601 of 1852.

Revenue Commissioner's Camp, "Phonda Ghát," 15th March 1852.

True copy forwarded with reference to his letter No. 213, dated the 21st January last, for the information of the Collector of Poona, who will have the goodness to communicate these orders to Captain Wingate and the Superintendent Deccan Survey.

(Signed) W. COURTNEY,
Revenue Commissioner, Southern Division.

No. 740 of 1852.

From

E. C. JONES, Esquire,
Collector of Poona;

To

CAPTAIN WINGATE,
Superintendent, Revenue Survey, Bombay.

Collector's Office, Poona, 20th March 1852.

SIR,

With reference to your letter No. 32 of 16th December last, relative to the new rates proposed for the Ambehgaon Mahalkuree's division in the Kheir Talooka of this Collectorate, I have the honour to append copy of Government Resolution received with Mr. Secretary Goldsmid's memorandum No. 1624 of 9th instant, in which the sanction of the Right Honourable the Governor in Council has been communicated.

I have the honour, &c.,

(Signed) E. C. JONES,
Collector.

No. 741 of 1852.

Collector's Office, Poona, 20th March 1852.

True copies forwarded for the information of the Superintendent of Revenue Survey, who is requested to be so good as to acquaint the Collector when it will be convenient for him to attend to the settlement of the revenue for the year 1851-52, which it is proposed to do in some central part of the surveyed tract in conjunction with the Collector and his First Assistant.

E. C. JONES,
Collector.

APPENDIX R-2.

No. 299 of 1852.

From

LIEUTENANT J. FRANCIS,

Superintendent, Poona and Tanna Revenue Survey;

To

CAPTAIN G. WINGATE,

Revenue Survey Commissioner, Tanna Districts.

Camp Nusrapoor, 24th December 1852.

SIR,

I have the honour to forward for your consideration a Report explanatory of the new rates of assessment which I beg to propose for the villages of the Mamlutdars' and Mahalkurrys' division of Kheir Talook.

2. The settlement of the Ambehgaon Division was effected last season under the sanction communicated in Government Resolution No. 1624, dated the 9th of March, and the present proposals will include all the remaining villages of the talook, 129 in number, 47 of which belong to the Mamlutdars' division and 82 to the Mahalkurrys'. But the map accompanying exhibits the outline of all the villages of the three divisions of the talook, including the Enam also, which have been surveyed according to the Rules of the 13th of March 1851.

3. Kheir, as you are aware, is one of the largest districts of the Collectorate. The portion of it to which this Report refers extends about 40 miles in a straight direction from west to east, with a breadth varying from 12 to 18 miles. It is separated by an extensive chain of hills from the Ambehgaon Petta on the north and by a further chain from the Mawul Talook on the south, and it contains besides two other ranges of hills, which, extending through the centre of the Division, divide it into three separate vallies, through the bed of which the Inderannee, Baum, and Bheema rivers respectively take their course: the two former fall into the latter within the limits of the talook.

4. The Mahalkurrys' division contains what is known as the mawul portion of the district. The extent of jerayet cultivation in this division is small when taken with reference to the total area of the villages it contains, but considering the nature of the country, and that great part of the soil will admit of only occasional cultivation, the proportion of land under tillage is not after all inconsiderable. Rice is the great staple and rent-paying product in a mawul district, for the inferior descriptions of grain which the jerayet lands produce, such as nachnee, sawee, and naglee, are of small marketable value. They are however valuable as supplying the food on which the great body of the cultivators exist.

5. The portion of the district included in the Mamlutdars' division is for the most part pretty level, and with the exception of one or two isolated villages, Kulat and Sereh, which, for convenience of management as well as in regard to the nature of their cultivation, would be more appropriately included in the Mahalkurrys' charge, the whole of it is under the ordinary course of jerayet cultivation. The early crops predominate, the proportion being about $\frac{3}{4}$ ths in their favour. The climate is generally good. This is sufficiently evident from the circumstance that it is not an uncommon practice to get two crops in the season, that is to have early sown bajree followed by gram. This plan of cropping, I need scarcely observe, can be followed only in cases where is there deep black or brown soil retentive of moisture.

6. Almost all the villages of this division have easy access to the Poona market, many of them by means of the made road from Poona to Jooneer, which passes through the district. Those situated on the banks of the Bheema river and on the borders of Paubul Talook, can get across into the direct road from Nuggur, and others avail themselves of the Allundee road, which is always

passable for carts. Every advantage is taken of this facility for the transport of agricultural produce. Not only is great part of the grain grown in the district taken to Poona, but also a considerable quantity of juwarry straw (kurbee), which always commands a high price in that market.

7. In the villages about Kheir and Chakun a not inconsiderable extent of land is sown with pepper. In low moist situations it is grown as a monsoon crop, but it commonly requires irrigation for a short period, as it is not ready for market until the latter end of November. This article of domestic consumption finds a very ready sale in Poona and so does the potatoe, which is however cultivated only to a small extent, as it appears from enquiry that there are not many villages of the district which have the climate suited to its growth. Towards the mawul part of the district there is too much rain for its successful cultivation, and again there is too little in the villages on the eastern border. The locality best suited to it would seem to be in the neighbourhood of the large village of Chass. I am speaking of the potato as a monsoon crop, as it can be cultivated as a garden crop in nearly all parts of the Mamlutdars' division where irrigation is available.

8. The chief bazaars of the district are Kheir, Chakun, Aihera, Wareh, and a few other small but quite unimportant places. Of these Aihera is the largest bazaar in the mawul part of the district. It is made a depôt for rice, whence it is transported inland and below the ghauts also.

9. The husbandry is on the whole good for the Deccan. Manure is regularly applied, and the cultivators seem alive to the advantages of it, as many bring back from Poona after disposing of their juwarry straw.

10. The survey of this district, on which the present assessment is based, was almost completed in 1845-46 under the superintendence of the late Lieutenant Nash and the officers at that time in the Department; but in pursuance of the instructions resulting from the Committee's Report of 1846, a revision of all this work has been made on the plan described in my Progress Report for the season of 1850-51. With the exception of 9 villages of the Mamlutdars' division the whole district has been reclassified. The villages excepted formed part of Captain Stather's work, which, as mentioned in last year's Report on the Ambehgaon Division, has been found from an extensive test by Mr. Hexton and myself to be executed on the same standard of valuation as that adopted in the Department since the Joint Report system of classification was introduced.

11. Messrs. Bell and Price were employed, as well as Captain Stather, in the survey of this district, and had nearly completed the classification of their respective villages when operations were suspended by the Committee. The circumstance of 3 classing establishments having been employed in one division of this talook (the Mamlutdar's) without a comparison of their respective standards of value having been made in the field, was one of the reasons that induced Government to withhold its sanction to the rates of assessment which were proposed for that division by Captain Stather. The apprehensions of Government respecting the general correctness of the classification as applied to the whole district have, I regret to observe, been in a great measure realized, as the result of test taken by myself shews that an uniformity of system was not observed in the work of the 3 establishments. I was therefore obliged to make an entire new classification of all that part of the district in which the two former mentioned gentlemen were employed. My reasons for this were explained to you last year on the occasion of your visit to me en route to Nugger and Khandesh, at which time the classification was in progress. It is however fair to Messrs. Bell and Price to state that the classification of their establishments had, I am inclined to suppose, been carried on according to their respective standards of value, but these not agreeing with each other, and also differing from that Captain Stather adopted, I could not make use of their classification as the basis for the new assessment.

12. The result of test on the classification carried out under my orders will be exhibited in detail in the Report I have to submit of last season's operations. The Returns have not yet been carefully examined, but it appears from them that the average error of the whole season's test is as follows:—

	JERAYET.		RICE.		AVERAGE ERROR IN BOTH.	
	Number of fields tested.	Average error.	Number of fields tested.	Average error.	Total number.	
		A. p.		A. p.		A. p.
Superintendent's test	119	0 8	30	0 7	149	0 7½
Mr. Hexton's test	856	0 5	628	0 6	1,484	0 5½

13. In regard to the rates which I have to propose for this district, and the manner in which the apportionment of them is to be made, I may, I trust, be excused for mentioning that I have had the advantage of two years' experience in making the settlement of districts of precisely a similar character to that now under report, and as there is good evidence that the settlement has in both the cases to which I am referring (the Mamlutdar's division of Jooneer and Ambehgaon Petta) been attended with a fair measure of success and is popular amongst the cultivators, I propose therefore to continue the same plan of apportioning the rates in the present instance. In regard to the amount of the rates themselves, Kheir greatly resembles the Mamlutdars' division of Jooneer, both in regard to climate and the character of its cultivation, but I do not consider that there is any part of it which is so fertile and productive as the best parts of the Havaillee turuf of Jooneer. It has an advantage over the latter in the circumstance of its proximity to the Poona market, but giving full weight to this, I am of opinion that it should not be so highly assessed as Jooneer. Rs. 1-12 was the highest rate in the latter case, and I propose to make Rs. 1-10 the highest in this instance, and to have four lower rates of Re. 1-8, Rs. 1-6, Rs. 1-4, and Re. 1 for the ghaut villages. According to this plan we have the following classification of the district :—

Class 1st, rate Rs. 1-10, contains 9 villages which adjoin the made road from Jooneer to Poona.

Class 2nd, rate Rs. 1-8, contains 31 villages situated east and west of class 1st, which have not generally quite so good a climate, nor are they so favorably circumstanced in regard to facilities for the transport of their produce to the Poona market.

Class 3rd, rate Rs. 1-6, contains 18 villages lying east and west of the former class and having like disadvantages but to a greater extent.

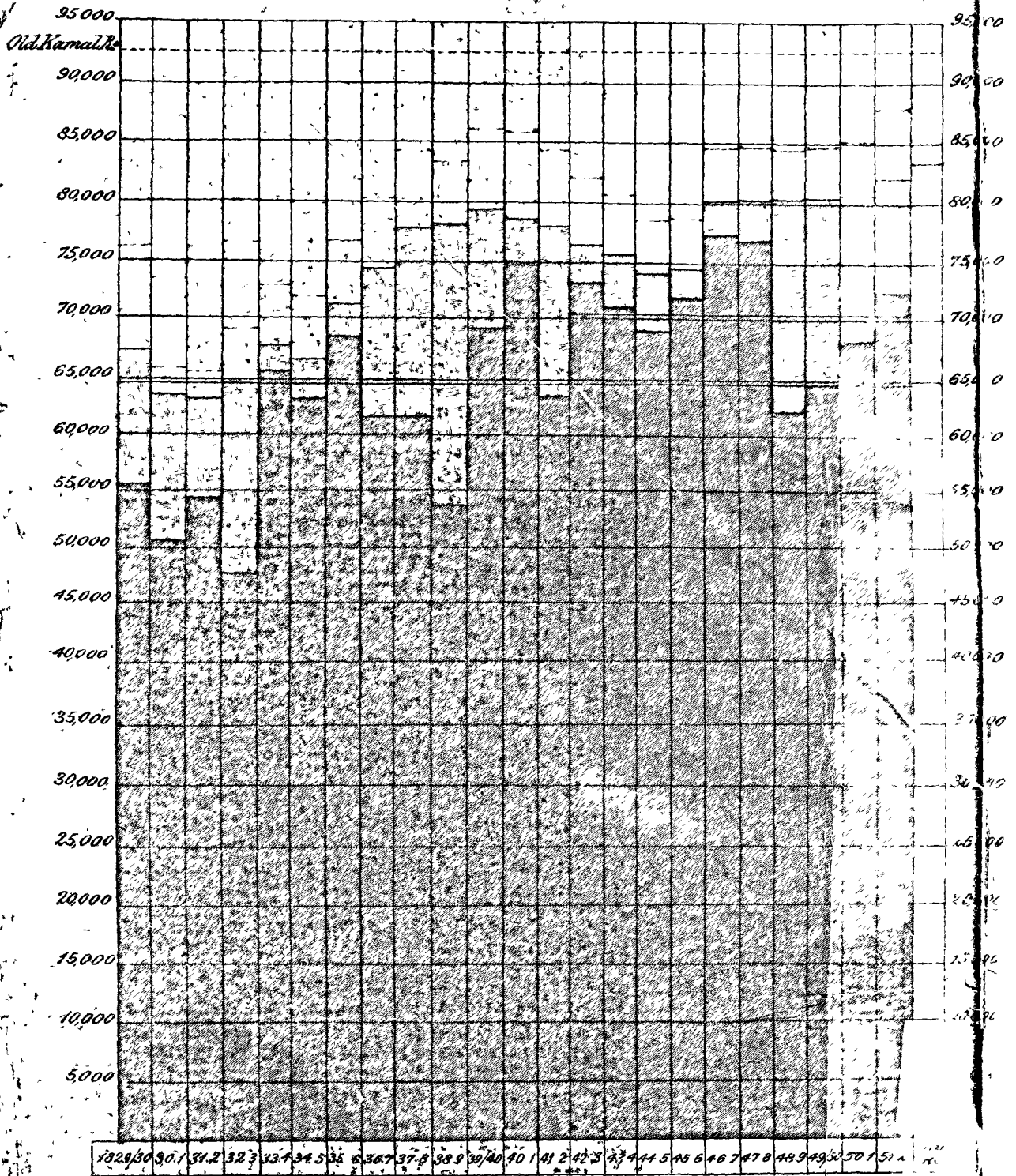
Class 4th, rate Rs. 1-4, contains 49 villages, one of which (Kurrundee) is situated on the extreme eastern border of the district adjoining the villages of Paubul Talook, to the rates of which it has been assimilated, Rs. 1-3-7 being the amount fixed in the latter case. The other villages of this class lie west of the former group (3) and are distinguished by a climate too moist generally for the ordinary dry-crop products such as bajree and juwarry.

Class 5th, rate Re. 1, contains the ghaut villages, 22 in number, in which the pherpalee system of jerayet cultivation obtains throughout.

14. It has been necessary in this district to adopt a somewhat different plan in the apportionment of the rates from that introduced in Jooneer and the Ambehgaon Petta. In both those cases the rates were increased for each class from the ghauts eastwards, the highest rate being applied to the most easterly group of villages. In this instance increasing rates have been applied in the same manner for a portion of the district, but the highest rate has not been extended to the most easterly villages, it being well known that in their case there is a perceptible falling off in the climate, and hence it has been found necessary to apportion these villages amongst the 2nd and 3rd classes of rates.

15. The effect of these rates contrasted with past collections from the district will be apparent from the opposite diagram, which is not, however, quite

*Cultivation for the last 23 Years in 127 Villages of the Mamrudar's Division at
Kooze Peetha, Talooka Kheer with the Gross and Net Assessment thereon*

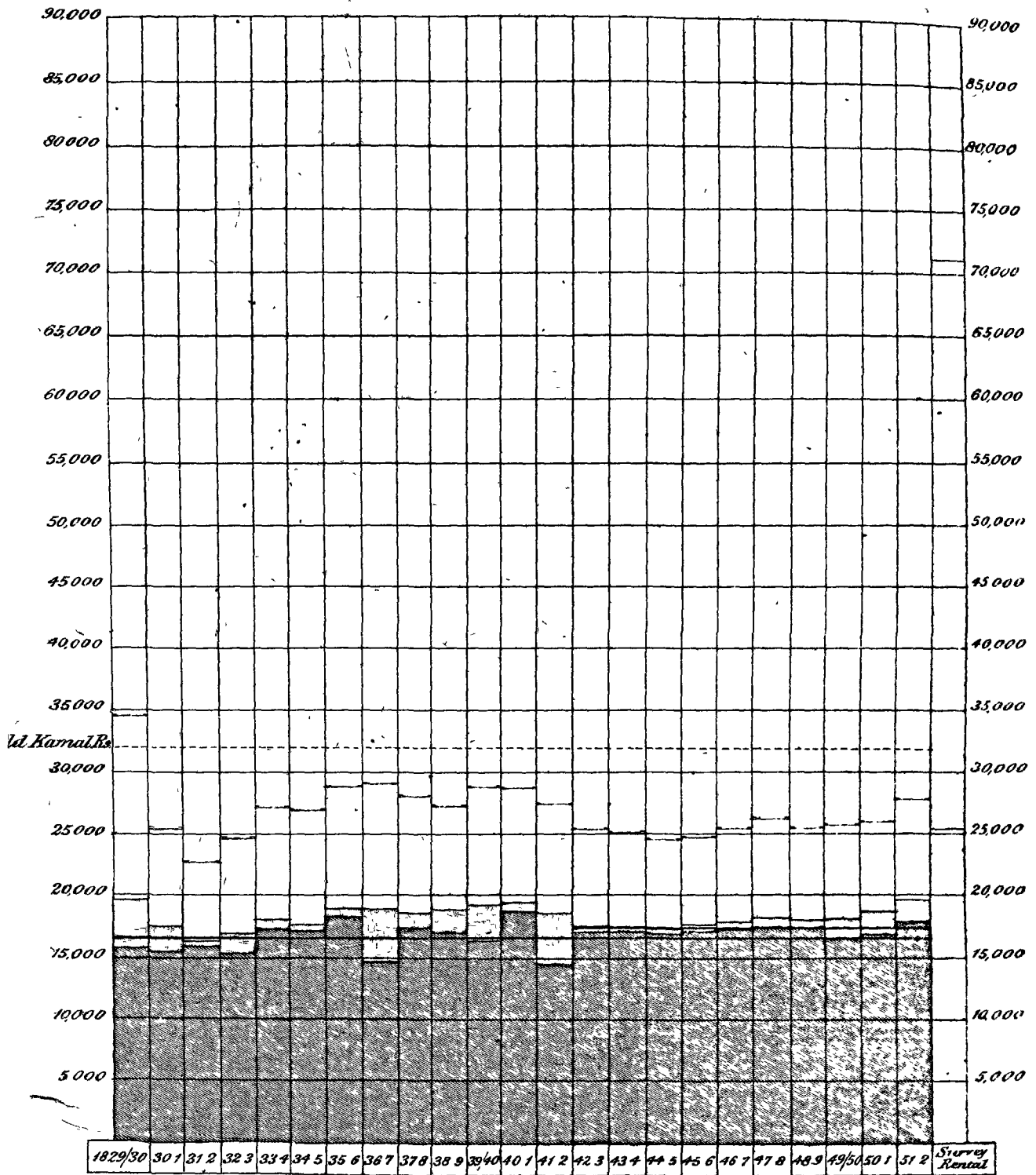


Explanation.

1. The various items are measured by the Scale of Acres and Rupees carried across the Diagram
2. The height of the darker Column indicates the Rental, and of the lighter the gross assessment on the Undivided Land, the intermediate space the amount of Remissions.
3. The yellow Line shows the extent of Cultivation in Acres for each Year.
4. The horizontal red Lines mark the average net Rental for 23 and 40 Years.
5. The height of the Blue Column shows the estimated maximum Rental, according to the proposed Rates of assessment, and the Yellow the total Area by new measurement.

Scale of Acres and Rupees
Cultivated Area
Assessment
Actual Revenue
Remissions

Diagram exhibiting the extent of Government Land annually under Cultivation for the last 23 Years in 82 Villages of the Koore Peitha Talooka Kheir, with the Gross and Net Assessment thereon.



Explanation.

- 1 The various items are measured by the Scale of Acres and Rupees carried across the Diagram
- 2 The heights of the darker Columns indicate the Rental and of the lighter the gross assessment on the Cultivated Land, the intermediate space the amount of Remissions
- 3 The yellow Line shows the extent of Cultivation in Acres for each Year
- 4 The horizontal Red Lines mark the average Net Rental for 23 and 10 Years
- 5 The height of the Blue Column shows the Estimated Maximum Rental according to the proposed Rates of assessment, and the Yellow the total Acres by new Measurement

Example

Year 1851/52

Cultivated Acres . . .	Rs 27944
Assessment thereon . . .	19,533.
Actual Realizations . . .	17,798
Remissions . . .	1,737

so complete as I could have wished it to be. This is in consequence of the number of lapses that have taken place during the period to which the information it contains extends. There are altogether 129 Government villages for which rates are proposed, but two of these, Kaloos and Wurgaon nujeek Kheir, are altogether excluded from the diagram; the former, which belonged to Angria, lapsed to Government with the Colaba State in 1844-45 and the latter in 1848-49, and as therefore the returns of revenue in these cases would be only for a short period, I have thought it better for general comparison to omit them altogether from the diagram. The following villages have also lapsed to Government since the introduction of Mr. Pringle's assessment from which date the diagram commences:—

Chass, lapsed to Government in Fuslee	1246
Korehgaon Boodrook do.	1247
Seergaon do.	1246
Bhosa do.	1247
Ambee do.	1246
Jullowieh do.	1249
Seweh do.	1246

The revenue in each of the above cases has been shewn in the diagram for the first year it was collected on Government account.

16. For the purpose of comparing past collections with the assessment by proposed rates, it is necessary to take the period which embraces the revenue returns of all the abovementioned villages. We must therefore take the average of the last ten years, which is complete in this respect for all the 127 villages and which shews that Rs. 70,398 is their average yearly return of revenue deducting remissions. The proposed rates, calculated on last year's cultivation, will yield a revenue of Rs. 65,525, being a reduction of not quite 7 per cent. But carrying out the comparison we have the following result:—

Villages.	LAST YEAR'S CULTIVATION.						Reduction at first Settlement
	By Mr. Pringle's Survey and Assessment.			By recent Survey and proposed rates.			
	Acre.	Assessment.	Rate per Acre	Acre.	Assessment.	Rate per Acre.	
		Rs.			Rs.	A. p.	Rs.
127 Government villages.	...	82,692	...	105,090	65,525	10 0	17,167
Kaloos and Wurgaon	3,621	2,654	11 9	1,813
Total	108,711	18,980

Thus the effect of the rates will be an immediate reduction of Rs. 18,980, or at the rate of about 21 $\frac{3}{4}$ per cent. This is not a large reduction for the first season of introducing a revised settlement, but it will, I think, be found sufficiently liberal considering the present circumstances of the cultivators and the favourable character of the district in regard to climate and the advantage of an easy distance from the Poona market.

17. It will be observed from the diagram that the remissions have been considerable in this district, but in examining particularly in what proportion they have fallen, I find that in the Mahalkurry's division they have averaged about 7 $\frac{3}{4}$ per cent., whereas they have amounted to 14 $\frac{1}{4}$ per cent. or nearly as much again in the Mamludars' villages. The opposite diagrams give the information in this respect for each division separately. It would appear, therefore, that the present assessment is relatively much higher in the Mamludars' than in the Mahalkurry's division. Such I think is undoubtedly the case, and the reduction effected by the new settlement falls, it will be seen, chiefly to the villages of the former. I have observed both in Jooneer and in the Ambehgaon Petta that the regular mawul villages are generally rather lightly assessed under Mr.

Pringle's survey. It is not perhaps exactly correct to say the assessment is light, but it becomes so in consequence of the extent of land actually in occupation being much greater than is shown in the records of that survey. This circumstance, added to the fact of the great increase in rice cultivation which our measurements shew, will explain why the reduction by the proposed rates is small in the villages of the Mahalkurry's division.

18. Part of Poona, Havaillee and Paubul Talook adjoin this district. I have therefore selected some of the villages of each bordering on it, for the purpose of showing the effect of the revised settlement in their case. In the Poona-Havaillee villages that I have selected, Rs. 1-4-0 was the rate of assessment, whereas I have proposed Rs. 1-8-0 for the adjoining villages of Kheir, but you may remember that the classification of the former was conducted on a different plan from any other district of the Collectorate. The red soils were divided into four classes and a higher value was put on them than in any other assessed districts. I mention this circumstance merely for the purpose of shewing that a rate of Rs. 1-4-0 applied to that system of classification is in my opinion equivalent to a rate of Rs. 1-8-0 on the plan of classification now adopted. In the Paubul villages selected for comparison the rate was Rs. 1-3-7. One village of the present district, as mentioned in paragraph 13, has been assimilated to that rate, but for the other villages adjoining a rate of Rs. 1-6-0 has been fixed. They are, however, better circumstanced than the Paubul villages, and can well afford to pay the slight increase over the rates of the latter which is herein proposed.

19. The following is the statement for the villages referred to in the foregoing paragraph :—

Statement showing the working of the revised settlement in six villages of Paubul and six of Poona-Havaillee Talook since its introduction in Fuzlee 1251.

Talook.	Number of Villages.	Revenue year.	GOVERNMENT LAND UNDER CULTIVATION.		Remissions.	Balance, being the Revenue realized.	Assessment on Government waste.
			Acres.	Assessment.			
				Rs.	Rs.	Rs.	Rs.
Paubul	Six villages	1251	13,375	8,446	327	8,119	816
		1252	13,836	8,511	162	8,349	884
		1253	15,102	8,626	...	8,626	731
		1254	14,761	8,348	9	8,339	993
		1255	15,584	8,605	...	8,605	733
		1256	14,603	8,685	...	8,685	443
		1257	14,645	8,763	...	8,763	406
		1258	14,768	8,793	...	8,793	364
		1259	14,910	8,918	20	8,898	323
		1260	15,035	9,064	...	9,064	260
		1261	15,141	9,036	...	9,036	217
			Total	...	161,760	95,795	518
Poona-Havaillee	Six villages	1251	14,977	7,767	74	7,693	235
		1252	15,335	7,853	...	7,853	118
		1253	15,456	8,153	...	8,153	71
		1254	15,437	8,199	...	8,199	36
		1255	15,340	8,128	...	8,128	99
		1256	15,405	8,150	...	8,150	77
		1257	15,865	8,133	...	8,133	100
		1258	15,502	8,205	...	8,205	77
		1259	15,613	8,259	...	8,259	59
		1260	15,682	8,385	...	8,385	22
	Total	...	169,770	89,601	74	89,527	926

The above shews that the settlement which has been in operation for a period of eleven years has met with a good measure of success in both Paubul and Poona Havaillee. In the villages of the former it will be seen that the assessment on the land now out of cultivation is Rs. 217, being something less than $2\frac{1}{2}$ per cent. of the realizable revenue of the whole six villages. The returns for the Poona Havaillee villages present a still more favorable result. In the whole period of 11 years there has been a loss of only Rs. 926 on account of waste lands, which is a very small proportion indeed of the total assessment for the same period amounting to Rs. 90,527, and the rent of the land out of cultivation last year is less than $\frac{1}{4}$ per cent. of the whole realizable revenue of the villages. In three cases* the whole assessment of the village is being realized. The former of these was visited by me last year, and it was very gratifying to

*Masee, Lohoganon, Doodoolgaon.

find such a general feeling of satisfaction amongst the cultivators with every appearance of being in a thriving condition. This satisfactory state of things in adjoining villages leads me to hope the proposed rates will be equally successful in Kheir. It has the same advantages to some extent in regard to facility of access to the Poona market, as many of its villages are not more than half a day's journey distant.

20. I have before mentioned that the present district is in most respects very similar to the Mamlutdar's division of Jooneer. The revised settlement has been in operation there but two seasons. We have not, therefore, as yet any data from which to form an opinion of its success. But from the following return it seems that cultivation is steadily increasing :—

Revenue Year.	EXTENT OF LAND IN CULTIVATION.		Remissions.	Revenue realized.
	Acres.	Assessment.		
		Rs.	Rs.	Rs.
1260	68,774	47,963	1,297	46,666
1261	79,494	52,481	199	52,282
1262	81,156	52,755	The estimated amount of the assessment for the present season's cultivation.	

21. I have yet to mention the rates and assessment for the rice lands. They are of rather considerable extent, and are, I think, for the most part of better quality than in the district assessed last season. In the villages near the ghauts, rice is evidently a very certain crop, and the cultivation of it is not generally such a laborious work, as in situations some little distance from the ghauts, where the fall of rain is not so heavy, for in the latter case we find the large embankments requiring much labour to keep them in repair, but in the former no embankment is necessary. As this circumstance has not been fully taken into consideration in making the classification, I propose to provide for it by having a higher rate for the ghaut villages. I beg therefore to recommend a rate of Rs. 4 for the rice lands in the villages of Class 5, a rate of Rs. 3 annas 8 for those of Class 4, and Rs. 3 for all the other villages of the district.

22. According to the recent measurement the district contains 4,425 acres* of rice the assessment on which by the above-mentioned rates will be Rs. 7,198, giving an average rate of Rs. 1-10-0 to the acre. This is a higher sum than resulted from the assessment sanctioned for the rice lands of the Ambehgaon Petta, but as beforementioned, they are inferior to those of this district, and moreover you were inclined to suppose that the

NOTE—The rice land in cultivation last year, according to Mr. Pringle's survey papers, is recorded at 3,208 acres and the assessment on it is Rs. 6,898; there is therefore an increase of acres 561 by the present survey, but a decrease of 539 in the assessment of the same by the proposed rates.

rates in that case were perhaps a little too liberal. The result of the settlement has inclined me to the same opinion. I think, therefore, that the present proposals will be found sufficiently liberal and that they are calculated to effect an equitable assessment for the different qualities of rice land contained in each group of villages.

23. The baghaet lands of this district are of small extent. They were classified at the close of the past season after completing the inspection of the baghaet lands of the Manlutdar's division of Poorundher Talook preparatory to the introduction of the revised assessment for that division. I beg to propose the usual rates of Rs. 3 and 2 for patusthul and motusthul respectively. There are 851 acres of the former, the total assessment of which amounts to Rs. 1,122

Total Acres.	Assessment.
1,527	Rs. 2,353

and 676 acres of the latter, amounting to Rs. 1,231. This extra assessment will be shown as a baghaet kussur according to the instructions in paragraph 7 of Government letter No. 8789.* It is included in the estimated amount of this season's revenue and will be

*Dated 3rd Sept. 1851.

collected as part of the regular assessment of the land.

24. It has been shewn in a preceding paragraph that the first year's settlement will effect a reduction of Rs. 18,960 on the full assessment for last season's cultivation and of Rs. 7,322 on the revenue collected. There must consequently be an increase of cultivation to the extent of the latter amount before the assessment by proposed rates will be equal to the collections of the past year. Looking to the extent and value of the waste lands, there are good grounds for supposing that in the course of a few years the district will yield that amount of revenue. I have taken the last year for a standard to compare the probable effect of the new rates with past management, because it furnishes a good average of what the district can afford to pay in ordinary seasons, for I know that the remissions granted last year were not more than were required. According to the statements for the five classes of rates the extent and value of the waste is as follows :—

Classes.	EXTENT OF WASTE LAND AND ITS ASSESSMENT.		Remarks.
	Acres.	Assessment	
		Rs.	
1 ...	4,378	1,901	Including Kaloos and Wurgaon.
2 ...	9,043	3,463	
3 ...	4,315	1,416	
4 ...	24,454	6,759	
5 ...	9,207	1,924	
Total ...	51,397	15,463	

There are therefore upwards of Rs. 15,000 from which the reduction on the present extent of cultivation may be made good. It cannot of course be expected that all this amount will ever be realized. We may however anticipate that

* Rs. 6,780

† 2,171

8,951

great part of the land now waste in Classes 1, 2, and 3* will soon be under cultivation, and if only one-fourth of that in Classes 4 and 5† be also brought under the plough, we have about 9,000 as an equivalent for the reduction caused by the revised settlement. I am therefore inclined to think that there is a good prospect that this district will pay as much revenue to Government under the new assessment as it has paid under that which it is intended to supersede.

25. I should have mentioned before that the Guickowar receives yearly half the revenue of the village of Kaloos. The annual settlement is made by

* Relative to the survey of alienated villages.

Government, and by the rules of the 13th March 1851* Government is therefore competent to bring the village under the revised settlement of the district. I am not however aware of the nature of the agreement between Government and the Guickowar, and it would delay this report considerably to make a reference to the Collector on the subject. I would therefore suggest that he will have the goodness to explain this point when submitting his opinion on the rates.

26. No change will be made in the management of the hill lands inaccessible to the plough, which will be let out for cultivation on the kohita system of taxation as heretofore.

27. There are two other villages in the district, besides the 129 to which the report refers throughout, in which I propose to introduce the revised assessment at this season's jummabundy. The measurement of both of them is completed, but the classification is only now in progress. I have not therefore the means of furnishing any information as to the effect of the rates in these cases. One of them, Chinchosee, lapsed last year, and the other, Gonowree, is brought under the revised settlement by the rules of the 13th March 1851, because Government holds a share of the village and makes the annual settlement for the year's revenue. The latter from its position falls into Class 2 and the former (Chinchosee) to Class 3, being amongst the easterly villages of that group. I beg therefore to propose that the rates of those classes may be respectively applied to each village.

28. The following statement shews the Enam villages that have been surveyed under the instructions relative to the survey of alienated villages together with the nature of the tenure on which they are held :—

Number.	Names of Villages.	Nature of the tenure.	Class to which they belong.	Remarks.
1	Kanaiwaree Boodrook	Service Enam ...	2	} Under attachment.
2	Daihunneh	Do. ...	3	
3	Kanaiwaree Khoord... ..	Do. ...	4	
4	Veeram	Do. ...	4	
5	Dahoolee	Do. ..	5	
6	Kavreh	Do. ...	5	
7	Ghotowree	Do. ..	4	
8	Ambleh	Do. ...	4	
9	Paloo...	4	
10	Wahagaon	4	
11	Soorkoondae...	3	
12	Soopeh	4	

Of these it will be observed that there are four now under attachment pending a reference to the Honourable Court respecting their continuance to the heirs of the late owner or otherwise. I have not made any arrangement for introducing the rates in any of these cases, as I am not aware whether it is the intention of Government that they should be brought under the revised settlement preparatory to the receipt of the Court's orders. I would respectfully request your instructions on this point, but should it be decided to bring them under the revised settlement I would hope its introduction may be deferred till next year.

29. With regard to the service villages, I found when the survey of them was being made that Mr. Pringle's measurement had not been introduced in the village accounts, but that the yearly returns of cultivation were entered in Tukkas and other ancient descriptions of measurement. The Patel, Coolkurnee, and villagers were quite unable to point out the different fields as recorded in Mr. Pringle's survey papers, and I therefore ordered the measurement to be made irrespective of them, but strictly according to the present occupations, recording in the measurer's books the name of the tikka to which the field belonged

according to the village accounts. My object in mentioning this circumstance is to suggest that the holders of these villages should be required to keep their yearly accounts in acres and goontas, according to the survey measurement, and in the same manner as in a Government village they have the option of adopting the rates fixed for adjoining Government villages, and to this they owe and all object, but I do not see that any greater amount of labour would be entailed by the preparation of their yearly cultivation returns in the form recommended, and such a measure would certainly tend to secure the permanency of our present survey of their villages. Government would in this case have to bear the expense of supplying the usual number of copies of the register and map of each village; the latter is in any case indispensably necessary, for the inspection and preservation of the boundary marks cannot be secured without a map as a record of the boundary of each field.

30. I have sent two copies of the talook map, one of which you will observe is drawn on the new description of tracing linen, a supply of which was forwarded to me through Mr. Dunlop according to instructions received from you. This tracing linen is not, however, well suited for closed maps and plans, as it loses its glossy appearance in a great measure when the wet brush is applied to it. I have therefore colored only the outline of each description of village. With respect to the correctness of the map itself, I should mention that one or two points of each village have been accurately laid down by a net-work of trigonometrical survey extended from a measured base of about two miles. This trigonometrical survey was carried on under the supervision of Gopall Narayan, belonging to the class of Surveyors and Builders of the Public Works Department, who has been attached to this survey for some years. After constructing the outline of the district from the above survey, each village map was fitted into its respective points. The position of each village is therefore correctly defined and the outline of the whole district is at the same time delineated with considerable accuracy. This measure was absolutely necessary in the case of this district, for in consequence of the great undulation of the ground which was surveyed by the cross staff, the boundaries of adjoining villages could not be expected to coincide with sufficient accuracy to ensure the construction of a district map. This is the first talook map that has been prepared for the Poona Collectorate, it being the only district reported on of which a complete new survey has been made.

31. The formation of a Local Fund for general improvement purposes being under the consideration of Government, it seems unnecessary to enter upon a discussion of the measures by which this district might be improved, as it will be a more fitting time for the discussion of this subject when the plan is fully developed. I may, however, refer to one improvement for the administration of the district which is now being carried out—I allude to the building of a new Cutcherry at Aihera for the head-quarter station of the Mahalkurry's division of Kooreh Petta. This village, it will be observed from the map, occupies a good position for the District Cutcherry. It is situated in the central valley, having the villages of the Baum Nehr (or valley) to the north and west, which are of easy access by the road through the khind near the village of Haidrooz, and the valley of the Inderannee river lies to the south and west of it. The road to this part of the division passes over the hill near the village of Omreh Nowlak by way of the Kurrinjveer Khind, from whence all the villages in that valley can be reached.

32. The only objection that occurs to this arrangement is that the climate of Aihera may perhaps be found too damp in the monsoon for the health of the Native establishment. In such case Omreh Nowlak should, I think, be the site for the Cutcherry. If this were determined on there would, however, require to be an entire new distribution of the villages of the talook. Some villages of the Mamlutdar's division would require to be attached to the new Cutcherry, receiving in exchange a few of the villages around Vehtaleh, and part of the Baum valley would have to be attached to the Ambehgaon Petta. This would effect such an entire change in the existing arrangement, occasioning also the division of mahals, that I apprehend Government would not consent to such a plan. I do not therefore consider it necessary to give the details of the arrangement I would propose, in fact the suggestion I have ventured to throw out of making Omreh Nowlak the head-quarter station of the district originates only in the

apprehension that the climate of Aihera is unsuited to the health of the Native establishment, a circumstance of which I have not the means of forming an opinion further than the result of my own observations and enquiries on the occasion of two visits to that place has led me to think so.

33. I have now to apologize for the delay in transmitting this report, which has been occasioned partly by my time having been occupied in making the arrangements necessary for the commencement of the survey of the Tanna Collectorate, and partly through the carelessness of the Mamludars of Paubul and Poona Havaillee, to whom I have had to make three references for a correct statement of the information respecting their districts recorded in paragraph 19. These circumstances will, I trust, sufficiently explain the cause of the delay. I would further beg your early consideration of these proposals in order that the sanction of Government may be received in time to admit of the introduction of the settlement before the close of the season.

I have the honour to be,

Sir,

Your most obedient Servant,

J. FRANCIS, Lieutenant,
Superintendent, Poona and Tanna Revenue Survey.

Villages of Class 1st.

Number.	Names of Villages.	Number.	Names of Villages.
1	Khair.	6	Moyea.
2	Chakun.	7	Bhoseh.
3	Wakee Khoord.	8	Wurgaon nujeek Khair.
4	Seerolee.	9	Kaloos.
5	Chimblee.		

Villages of Class 2nd.

Number.	Names of Villages.	Number.	Names of Villages.
1	Padullee.	17	Dhanoreh.
2	Kuman.	18	Koraigaon Boodrook.
3	Khurpooree.	19	Vaitaleh.
4	Chass.	20	Pimpalgaon.
5	Khurpooree Turf Chakind.	21	Koyalee.
6	Rohokul.	22	Sindeh.
7	Chandoos.	23	Wuraleh nujeek Bhambolee.
8	Koorwundee.	24	Jambowreh.
9	Saegaon.	25	Sangoordee.
10	Thoogaon.	26	Kanaivaree Turf Chakind.
11	Soloo.	27	Koorkoondee.
12	Churolee Khoord.	28	Ambee.
13	Ambaithan.	29	Akoordee.
14	Pimpree Boodrook.	20	Wuraleho nujeek Indooree.
15	Keewleh.	31	Wasoolee.
16	Golaigaon.		

Villages of Class 3rd.

Number.	Names of Villages.	Number.	Names of Villages.
1	Buhool.	10	Walud.
2	Murkul.	11	Awhat.
3	Nanolee.	12	Dhamneh.
4	Kuhoo.	13	Kurunjveer.
5	Koyellee.	14	Seedhaigowan.
6	Duruckwaree.	15	Majgaon.
7	Teeppunwaree.	16	Kulmoree.
8	Kasaree.	17	Dhamungaon Boodrook.
9	Seeweh.	18	Oomreh Nowlak.

Villages of Class 4th.

Number.	Names of Villages.	Number.	Names of Villages.
1	Kulhat.	26	Wanjaleh.
2	Kurrundee.	27	Kondewreh.
3	Seereh.	28	Bhoyehreh.
4	Kushall.	29	Ingloon.
5	Wuraishwur.	30	Mankoollee.
6	Nagathlee.	31	Yeklureh.
7	Amsootah.	32	Morosee.
8	Kooneh Khoord.	33	Taikowree.
9	Do. Boodrook.	34	Kohindeh Khoord.
10	Dhamungaon Khoord.	35	Ambolee
11	Kooreh Boodrook.	36	Kooreh Khoord.
12	Waghoo.	37	Awdur.
13	Khurowlee.	38	Shendoorlee.
14	Gurud.	39	Washaireh.
15	Mundosee.	40	Daiwosee.
16	Pursool.	41	Yenneyeh Boodrook.
17	Khurpoor.	42	Do. Khoord.
18	Wahangaon.	43	Wajowneh.
19	Kewleh.	44	Aiheereh.
20	Dhoowolee.	45	Tullowreh.
21	Seergaon.	46	Haidrooz.
22	Wakee.	47	Puraleh.
23	Vailowleh.	48	Anowleh.
24	Adeh.	49	Actoolee.
25	Kohindeh Boodrook.		

Villages of Class 5th.

Number.	Names of Villages.	Number.	Names of Villages.
1	Koosowlee.	12	Tokowreh.
2	Borowlee.	13	Ambhoo.
3	Malaigaon Khoord.	14	Vailowlee.
4	Bhomaleh.	15	Bhorguree.
5	Bhulowree.	16	Pimpree.
6	Adeh.	17	Sheel.
7	Torneh Khoord.	18	Koosoor.
8	Kurkooree.	19	Pabeh.
9	Neelsee.	20	Wandreh.
10	Malaigaon Boodrook.	21	Wanjoolveer.
11	Khand.	22	Bhewaiigaon.

No. 31 of 1853.

From

CAPTAIN G. WINGATE,
Revenue Survey Commissioner,

To

E. C. JONES, ESQUIRE,
Collector, Poona.

*Camp Chopra, 13th January 1853,
Khandesh District.*

SIR,

I do myself the honor to hand on, for the sanction of Government, the accompanying report No. 299, dated 24th ultimo, from Lieutenant Francis, Superintendent of Survey, in which he submits proposals regarding the rates of assessment to be imposed on the villages of the Mamludars' and Kooree Mahalkurrees' divisions of the talook of Kheir in your Collectorate.

2. The report is accompanied by a neatly executed map of the talook, which includes, in addition to the divisions just mentioned, the villages of the Ambehgaon Mahalkurree's charge, into which the survey rates of assessment were introduced last year. This map is forwarded in a separate case.

3. The settlement recommended by Lieutenant Francis appears to me to have been very carefully matured, and after an attentive consideration of all its details as submitted in his report, I feel myself unable to suggest any improvements, on which account I shall confine the few comments I have to make on his proposals within as narrow limits as I can.

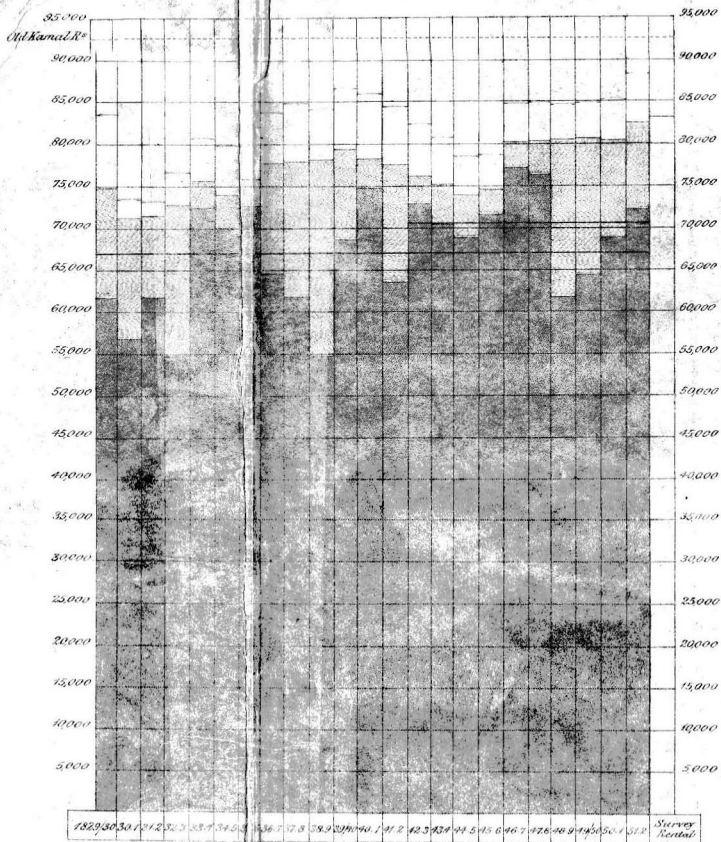
4. The talooka of Kheir stretches eastwards from the crest of the Ghauts to the talook of Pabhool, and southward from the talook of Sewneer to those of Mawal and Poona Havellee. The Ambehgaon division assessed last year, intervenes however between Sewneer and the two other divisions to which Lieutenant Francis' proposals refer. The Kooree Mahalkurree's division adjoins the Ghauts and contains a considerable extent of rice cultivation. The Mamludars' division lies farther east, where the climate is not sufficiently moist for rice, but is well suited to the dry-crop cultivation.

5. The climate of the Mamludars' division is fully equal to that of Poona Havellee, better than that of Pabhool, and not quite equal to that of the Jooneer valley. In respect of markets it is less favorably situated than Havellee, but possesses advantages over both Pabhool and Jooneer. The husbandry of this division is good for the Deccan, and the cultivators are better off than elsewhere, which is probably due to Mr. Pringle's assessment of the talooks along the Ghauts being more liberal than of those lying to the east of them, and to the climate of the former being less arid than that of the latter.

6. In consideration of these and other circumstances Lieutenant Francis proposes maximum rates of assessment varying from one rupee ten annas (1-10-0) to one rupee (1-0-0) for the dry-crop soils of the two divisions. The highest rate is for a group of villages lying along the Poona and Jooneer road, which possess superior advantages for the conveyance of produce to the Poona market, and enjoy also a favourable climate for dry crops. The lower rates are for groups lying east of the road, where the climate becomes deficient in moisture, and to the west where moisture is in excess, the lowest rate of all being for the Ghaut villages where jowaree and bajree cannot be grown in consequence of the heavy rain that falls in that locality.

7. These rates are adjusted with reference to those already introduced into the adjoining talooks of Jooneer, Pabhool, and Havellee, and I think judiciously. It occurs to me, however, that they may be slightly too favourable for Kheir, and that the best situated villages of the latter talook would bear without risk the rate fixed for Jooneer Havellee (1-12-0) and, the other classes of villages

Diagram illustrating the extent of Government Land annually under Cultivation for the last 2 Years in 127 Villages of the Madindar's Division and Moore Peetha Taluqa, with the Gross and Net Assessment thereon.



Explanation.

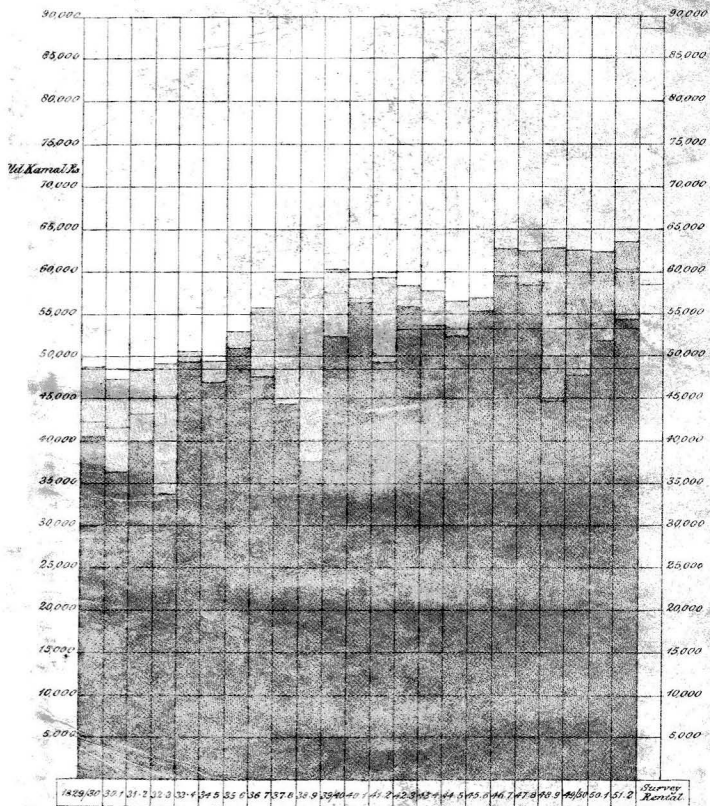
- 1 The various items are measured by the scale of Acres and by no carried across the Diagram.
- 2 The height of the darker blue section represents the Rental and of the lighter the gross assessment on the Cultivated Land, the amount of the net being the amount of Remissions.
- 3 The yellow line shows the extent of Cultivation in Acres for each Year.
- 4 The horizontal red line mark the average net Rental for 23 and 40 Years.
- 5 The Height of the Blue Column represents the estimated maximum Rental according to the proposed Rules of assessment, and the Yellow the total Acres by new measurement.

Example

Year 1851/52.

Cultivated Area	12,82,000
Assessment thereon	52,892
Actual Realizations	72,094
Remissions	19,698

Diagram exhibiting the extent of Government Land annually under Cultivation for the last 23 Years in 45 Villages of the Mambudars Division Talooka Kheir with the Gross and Net Assessment thereon.



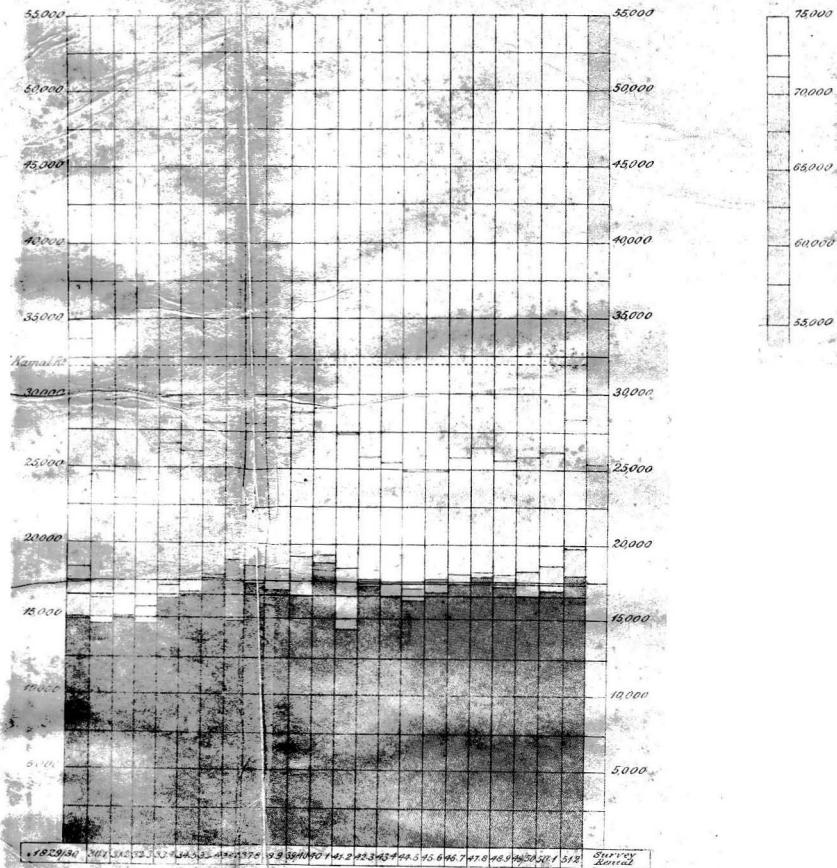
Explanation.

The various lines are measured by the Scale of Acres and Rupees carried across the Diagram.
 The heights of the darker Columns indicate the Actual, and of the lighter the Gross Assessment on the Cultivated Land, the intermediate Space the amount of Rentations.
 The yellow Lines show the extent of Cultivation in Acres for each Year.
 The horizontal red Lines mark the average Net Rental for 23 and 10 Years.
 The height of the Blue Columns shows the estimated maximum Rental according to the proportional Rates of assessment, and the Yellow the total Acres by new Measurement.

Example

Year 1951/52	
Cultivated Acres	Rs 6086
Assessed thereon	53289
Actual Rentations	51289
Rentations	8861

Diagram illustrating the extent of Government Land annually under Cultivation for the last 25 years in 80 Villages of the Kooze Pattha Talooka Khair, with the Gross and Net Assessment thereon.



BADLIKALIA.

- 1 The various items are measured by the State Acres and Bunas carried across the Diagram.
- 2 The heights of the dark Columns indicate the extent and size of the gross assessment on the Cultivated Land and the intermediate Space the amount of Remissions.
- 3 The yellow Line shows the actual of Cultivation in Acres for each Year.
- 4 The horizontal red Lines mark the average Net Total for 25 and 10 Years.
- 5 The height of the blue Columns shows the estimated Maximum Rental according to the proposed Rates of assessment and the Yellow vertical lines by row measurement.

TABLE

Year 1851-52

Cultivated Area	Rs 37944
Assessment thereon	18533
Actual Realizations	17286
Remissions	1733

ters of the Mahalkurree. In position the former has evidently great advantages over the latter, and if not more unhealthy than other villages about the same distance from the Ghauts, would, it seems to me, to be the more suitable site for the proposed new Kutchurree.

16. In the concluding paragraph Lieutenant Francis expresses a hope that the sanction of Government will be received in time to admit of the introduction of the settlement before the close of the season, and as this is of much importance, I would request the favour of your handing on the correspondence at the earliest convenient date.

I have, &c.,
G. WINGATE,
Revenue Survey Commissioner.

Extract para. 9 of a letter from the Revenue Survey Commissioner to the Collector of Poona, No. 31, dated 13th January 1853.

Para. 9. The diagrams attached to Lieutenant Francis's report in elucidation of the fluctuations in the cultivation, assessment, and collections during past years have their value considerably diminished in consequence of not having been constructed in accordance with the method recommended in paragraph 73 of the Joint Report of the Superintendents of Survey at page 16 of the printed Survey papers. Lieutenant Francis explains in his 15th paragraph that this defect is owing to the revenues of 9 villages which lapsed between Fuslee* 1846 and 1849, being in each case included in the columns of the diagrams for the years subsequent to the lapse but not in those for the previous years. But the items for these villages should either have been omitted altogether, or the entries in the diagram for the preceding years should have been increased in the manner explained in the Joint Report.

* S. O.

No. 202 OF 1853.

*Collector's Office, Poona,
7th February 1853.*

True extract forwarded with reference to his Report No. 299, dated 24th ultimo, to Lieutenant Francis, Superintendent Deccan Survey, who is requested, if he can conveniently do so at once, to furnish a diagram agreeably to the rules referred to by the Revenue Survey Commissioner, either by omitting the lapsed villages altogether, or by increasing the entries in proportion to their average-known revenue.

E. C. JONES,
Collector.

No. 57 OF 1853.

From
LIEUTENANT J. FRANCIS,
Superintendent, Poona and Tanna Revenue Survey,

To
E. C. JONES, ESQUIRE,
Collector of Poona.

*Poona Districts,
Camp Bohul, 15th February 1853.*

SIR,

In reply to your memorandum of the 7th instant, No. 202, transmitting extract from the Revenue Survey Commissioner's letter relative to the manner in which the diagrams embodied in my Report on the revised assessment for the Mamludars' and Mahalkurrys' division of Kheir Talook should have been prepared,

I have the honor to submit an amended copy of the diagram for the 127 villages, which is constructed according to the Survey Commissioner's instructions—that is to say, I have added to their respective columns for each year anterior to the

† The original Report: period at which each of the 7 villages* mentioned in paragraph 15 lapsed† to Government, information regarding the extent of cultivation, assessment, remissions, and revenue realized in the same manner as if the villages had actually been in the possession of Government at that time. The diagram is now therefore complete for the whole period since Mr. Pringle's survey was introduced.

2. The following statement shows the additions which have been made under each head according to the abovementioned plan :—

Year.	Cultivated Acres.	Assessment.	Remissions.	Balance collected.
		Rs.	Rs.	Rs.
1239 ...	7,230	7,423	1,294	6,129
1240 ...	7,230	7,423	1,294	6,129
1241 ...	7,674	8,007	1,385	6,622
1242 ...	7,674	8,007	1,385	6,622
1243 ...	7,674	8,007	1,385	6,622
1244 ...	7,674	8,007	1,385	6,622
1245 ...	4,928	5,111	888	4,223
1246 ...	3,316	3,208	564	2,644
1247 ...	287	119	7	112
1248 ...	287	119	7	112

3. I hope to be able to send you in the course of a day or two separate diagrams for the Mamludars' and Mahalkurry's divisions prepared in a similar manner.

4. I have not in any part of the Report referred to the average collections for the whole district for the full period of 23 years, because the diagram was not complete, but now that it is so, I would beg to be excused for observing that the reduction effected by my proposals seems rather small when compared with the past collections on an average of 23 years, which amount to Rs. 66,983, whereas the first years' settlement for the 127 villages is estimated at Rs. 65,525, the reduction therefore is only Rs. 1,458 or about 2½ per cent.

I have the honor to be, &c.,

J. FRANCIS, Lieutenant,
Superintendent, Poona and Tanna Revenue Survey.

No. 72 OF 1853.

Poona, 23rd February 1853.

Amended diagrams for the villages of the Mamludars' and Mahalkurrys' division of Kheir Talook forwarded to the Collector of Poona with reference to paragraph 3 of the Superintendent's letter No. 57, dated 15th instant.

J. FRANCIS, Lieutenant,
Superintendent, Poona and Tanna Revenue Survey.

* Note—The Survey Commissioner mentions 9 villages in his letter, which would include Kaloos and Wurgaon nujeek Kheir, but for the reasons given in paragraph 15 of the Report I have thought it better to exclude them altogether.

No. 262 OF 1853.

From

E. C. JONES, ESQUIRE,
Collector of Poona,

To

W. COURTNEY, ESQUIRE,
Revenue Commissioner, S. D.

*Poona Collector's Office,
Camp Phoolgaon, 16th February 1853.*

SIR,

I have the honor to transmit for the sanction of Government communications, as per margin, relative to the introduction into 129 villages of the Kheir Talooka of the new survey assessment rates.

Captain Wingate's letter No 31 of 13th January 1853.
Lieutenant Francis' report No. 299 of 24th December 1852 with accompaniments.

2. The chief difference between this tract and that of Ambegaon Petta, brought last year under the new assessment, is that it extends further into the "desh" or open country where the ordinary Deccan dry crops are grown. This distinction is however confined to the principal division, while that of the Kooda Petta is similar in climate and natural aspect to Ambegaon.

3. The survey just completed has enabled Lieutenant Francis to frame a map of the whole Kheir district divided correctly with respect to village boundaries, and giving other information of great use for reference, and forming a very valuable addition to the records of this office. It is to be hoped that in time one for each district will be prepared in the same manner.

4. Captain Wingate has pronounced Lieutenant Francis' settlement to have been so carefully made that he is unable to suggest any improvement. It would therefore be presumptuous in me to say more on the subject than in handing up the report for sanction to state my full confidence in the care and attention that has been bestowed on the work by the Superintendent of the Survey, were it not that Government expect an opinion from the officer who will have the eventual carrying out of the plan. The only alteration I have made in the matter as originally received from the Survey Commissioner, was suggested by Captain Wingate himself, and this was to refer to Lieutenant Francis for a revised diagram in lieu of the one embodied in the report showing the cultivation, remissions, collections &c. of the whole talooka, which in the first instance had been made so as to give an incorrect idea of the average collections for the whole period of twenty-three years which it embraced. I beg herewith to hand up the amended diagram with Lieutenant Francis' letter which accompanied it. You will observe that the alteration makes a considerable difference in the average which now runs up to within three per cent. of the estimated settlement for the present year.

No. 57, dated 15th February 1853.

5. I agree with Lieutenant Francis in all that he states regarding the four classes of villages and his reasons for the apportionment of the different classes, and from my knowledge of the two localities I am inclined to think he was right in fixing the standard of highest rate in Kheir lower than that already introduced in the fertile valley of Jooneer. The alteration of the plan, remarked by him in his 14th paragraph arises from the villages in the principal division being situated beyond the line of the Poona and Jooneer road, which was fixed upon as the highest point of classification whence the rates deteriorated on either side in proportion to the distance of the village from it. The rates proposed for rice lands appear to me to be high from what I know of this sort of cultiva-

tion in the Konkun, but I have too much confidence in the opinions of Captain Wingate and Lieutenant Francis to make any objection to what they are both agreed upon.

6. I have no remark to make regarding the bagaet rates which are founded on the same system as that already approved of and adopted in other parts of the zillah.

7. I will make enquiries about the village of Kaloos, and report to you the result. I am not at present aware of any good reason existing for not bringing the village under the revised assessment.

8. I request you will be so good as to obtain the sanction of Government for the introduction of the survey rates into the two villages of Chinchosee and Gonowree, mentioned in Lieutenant Francis' 27th paragraph as having been surveyed and now undergoing the process of classification.

9. With regard to the keeping of the accounts in the service villages, noticed in Lieutenant Francis' 29th paragraph, I will issue instructions to the Enamdars, and should any objection be raised which I cannot overrule, I will bring the subject to your notice for reference to Government.

10. You are aware that the question as to the most suitable site for the office of the Mahalkurry of Kooda Petta has been settled by the selection of Shera in preference to any other place that had been proposed.

11. The financial results of the proposed settlement as noticed by Captain Wingate are not calculated to make any considerable increase to the revenues of the State, and the most that is expected is that the realizations will reach the average of past years.

12. Both copies of the map of the district received from Lieutenant Francis are herewith sent in a tin case. I request the favour of your causing the colored and mounted one to be returned for record in this office.

I have, &c.,

E. C JONES,
Collector.

No. 610 of 1853.

TERRITORIAL DEPARTMENT,
REVENUE.

From WILLIAM COURTNEY, Esquire,
Revenue Commissioner, S. D.,

To HENRY E. GOLDSMID, Esquire,
Secretary to Government.

*Revenue Commissioner's Camp,
Poona, 5th March 1853.*

SIR,

I have the honor to lay before you, for submission to the Right Honourable

From Collector of Poona, No. 262, dated 16th February 1853.

From Captain Wingate to Collector of Poona, No. 31, dated 13th January 1853.

From Lieutenant Francis to Captain Wingate, No. 299, dated 24th December 1852, and enclosure with his subsequent letter to Collector of Poona, No. 57 of 15th ultimo.

the Governor in Council, the accompanying correspondence as per margin, on the subject proposals by the Superintendent of the Revenue Survey in the Deccan, for the introduction of new rates into 129 villages of the Kheir Talooka.

2. Lieutenant Francis' proposals have been reviewed by the Revenue Survey Commissioner, and are considered by him well suited to the tract of country to be subjected to them, and to stand in need of no alteration; it would therefore be a mere waste of time for me to go over the same ground again, as any comments I might offer would, in effect, be little better than a mere abstract of what has been already so much better stated by Captain Wingate; and as it is of great importance that the new rates should receive the sanction of Government in time to admit of their being introduced at the approaching Jumma-bundy Settlement, I will not delay the transmission of these papers by attempting any lengthened analysis of their contents.

3. The principal features of the country, the climate, the proximity of markets, the rates introduced into neighbouring districts, and other circumstances to be considered in fixing the rates to be imposed, are fully described by the officers through whose hands the subject has already passed. The maximum dry-crop rates, it will be seen, vary from Rs. 1-10 to Re. 1, the maximum rates for rice lands range from 4 rupees to 3 rupees, and the baghaet rates are the same as those lately sanctioned for the Poorandhar Talooka. The Dulleran has not been interfered with.

4. The result of the proposals now submitted as obtainable from the Superintendent's amended diagram, prepared in conformity with Captain Wingate's instructions, is much more favourable when compared with past realizations than appeared from that at first drawn up, the estimate of the first year's settlement under the new rates being only about $2\frac{1}{2}$ per cent. below the average of the past 23 years' collections, which, as Lieutenant Francis observes, seems a rather small reduction.

5. Sanction, it will be seen, is also solicited to introduce the new rates into two other villages of the talooka, *viz.* Chinchosee and Gonowree, the former having lapsed last year, and Government possessing a share and making the annual revenue settlement in the latter.

6. The instructions of Government are respectfully solicited on the subject of Lieutenant Francis' 28th paragraph respecting the four Enam villages under attachment pending instructions from the Honourable Court as to their continuance to the next heirs. Captain Wingate refers to the subject in his 13th paragraph, but offers no opinion as to whether they should be subjected to the new rates or not. Till, however, the point under reference is decided, such a measure, it seems to me, would be premature.

7. The question of introducing the revised rates into the village of Kaloos, half of which belongs to His Highness the Guicowar, but the Revenue Settlement of which is made by our Government, it will be seen by Mr. Jones' 7th paragraph will be hereafter submitted for consideration and disposal.

8. The Collector reports in his 9th paragraph that he has already called on the holders of villages on service tenure, which have all been surveyed, to adopt Lieutenant Francis' suggestion (paragraph 29) in respect to keeping their yearly accounts in acres and goontas, and promises to report further on the subject should the measure be resisted.

9. It only remains for me, in conclusion, to solicit the early sanction of his Lordship in Council to the introduction of the rates now proposed to be in force for the usual period of thirty years.

10. Only one map of the talooka has been forwarded with this despatch, as the Collector requested the return of the other to his office for record.

I have, &c.,

WILLIAM COURTNEY,
Revenue Commissioner, S. D.

No. 2543 OF 1853.

TERRITORIAL DEPARTMENT,
REVENUE.

To

LIEUTENANT FRANCIS,

Superintendent, Poona and Tanna Revenue Survey.

Copy of the Resolution passed by Government under date 3rd May 1853, on a letter from the Revenue Commissioner, Southern Division, No. 610, dated the 5th March 1853, with accompaniments relative to the introduction of new rates of assessment into 129 villages of the Kheir Talooka in the Poona Collectorate, and on a memorandum No. 504, dated the 6th April 1853, from the Collector of Poona.

The proposed assessment may be sanctioned for the usual period of 30 years.

2. Mr. Jones states (paragraph 5) that from what he knows of the sort of cultivation in the Concan, the rice land rates appear high, but it occurs to Government that in making this observation Mr. Jones was of opinion that the maximum rate was imposed on a whole field or number, as apparently was done by him in Colaba (see paragraph 13 of his Report, dated 13th December 1851, No. 850); but such was not the case, and there

See paragraph 22 of Lieutenant Francis, report,

is nothing on record to show that a single portion of any field was entered in the 1st class, to which alone the maximum rate would apply, but the low average of Rs. (1-10-0) one and annas ten which the rates give shows that the maximum rates would have been very rarely applicable only to small portions of the land.

3. Government have been constrained to delay disposing of these papers until the receipt from Mr. Jones of information relative to the four villages stated by Lieutenant Francis in paragraph 28 of his Report No. 299, dated the 24th December 1852, to be under attachment pending a reference to the Honorable Court.

Memorandum dated 6th April 1853, No. 504.

4. Mr. Jones has given the following information :—

Village.	Name of Party.	Correspondence on the subject.
"Paloo ...	Koneé Dinkar Soné ...	No correspondence traceable.
"Wahagaon ...	Ballajee Narayen Nathoo ...	See Government letter No. 2102 of 12th May 1852, Political Department.
"Soorkoondée ...	Narrayen Joshee Rassinkur ...	See ditto No. 7461 of 19th July 1851, Territorial Department, Revenue.
"Soopeh ...	Bulwantrow Kristna Mehendulley.	See ditto No. 2214 of 14th May 1850 to Agent for Sirdars, Political Department."

5. Regarding Paloo it will be seen that no correspondence is traceable in the office of the Collector of Poona. Neither can any correspondence be traced in the Revenue or Political Department. Mr. Jones should be called upon to state when the village of Paloo came under attachment and by whose orders and under what circumstances.

6. Regarding Wahagaon the Honourable Court have decided in paragraph 48 of their Despatch in the Political Department No. 9, dated the 21st January 1852, that the lands should be continued to the family of the deceased for one life beyond that of the original grantee.

Letter to Collector of Poona, No. 2102, dated the 12th May 1852 (Political Department).

7. As regards Soorkoondie no reference has been made to the Honourable Court, but it has been decided in paragraph 2 of Government letter from the Revenue Department to the Collector of Poona, No. 7461, dated the 19th July 1851, that the village should remain under attachment pending enquiry by the Enam Commissioner.

8. As regards Soopeh the Honourable Court have decided in paragraph 9 of their Despatch in the Political Department, dated 4th February 1852, No. 10, that the whole of the Surinjam should descend to the next generation, after which one-half only should be continued on hereditary tenure. Government have come to the resolution in the Political Department that the consideration of the division of the Surinjam be postponed until the time of the grandson of the present incumbent Bulwantrao Krishn Mehundulley.

Letter to Acting Agent for Sirdars, No. 3082, dated 10th July 1852 (Political Department)

9. These circumstances should have been explained by Mr. Jones in handing up the report from Lieutenant Francis. No orders, pending receipt of further information, can be given relative to Paloo: the other villages are not to be subjected to operations at present.

10. Lieutenant Francis has explained his operations and proposals very clearly and satisfactorily.

H. E. GOLDSMID,
Secretary to Government.

Note.—Copies of this Resolution have been sent to the Collector of Poona and the Revenue Commissioner, Southern Division.

H. E. GOLDSMID,
Secretary

No. 8149.

From G. W. VIDAL, ESQUIRE,
Collector of Poona;
To J. G. MOORE, ESQUIRE,
Commissioner, C. D.

Poona, 22nd December 1858.

SIR,

I have the honour to forward herewith Mr. Fletcher's proposals for the Revision Settlement of 193 Government villages of the Khed Taluka, leaving the alienated villages and 2 villages which have only recently lapsed to Government to be dealt with subsequently.

2. As might perhaps have been expected, the imperfections of the old survey, both as regards measurements and classification of rice lands and the extensive conversions of dry-crop into garden and rice lands since the original settlement, have made it impossible to utilize the old work except in the case of some 26 villages settled since 1868. The revision has necessitated as usual a very large increase both in principal and subordinate survey numbers.

3. The most noticeable feature of the new record as contrasted with the old is the large decrease in the area of unassessed waste, hills, forest, &c., and the corresponding increase in cultivated area. Thus the unassessed area has decreased by nearly 15 per cent., while dry-crop, garden and rice areas have increased respectively by 22, 95 and 56 per cent. From a survey point of view,

this extension of cultivation is no doubt a matter for congratulation, and so far as the rice and garden cultivation are concerned, the result is certainly satisfactory. But the extension of dry-crop cultivation means, I fear, in many cases the bringing under plough or pick of hill lands which yield a very poor return to the cultivator and which, in the interests of forest conservancy, ought to have been protected from denudation.

4. I have nothing to add to the description given by Mr. Fletcher of the physical features of this tract. It entirely accords with my own observations made when engaged in the forest demarcation of the Khed Táluka.

5. The proportion of fallow to cropped land (14·1 per cent.) as shown in paragraph 12 of Mr. Fletcher's report is certainly less than might have been expected, taking into consideration the large area of hill land included in survey occupancies. The fact that no grass is grown for export does not seem to me to sufficiently account for this; for there must be a good deal of poor upland requiring in any case long fallows. After 2 or 3 years' successive cropping, even if there is no special object in keeping it under grass, the proportion of fallow to crop in the western villages is of course much higher than the general average shown for the táluka, and it has to be remembered that the Khed Táluka as compared with Mával and other Ghát tálukas extends further east and contains a larger proportion of land having a 'Deccan plains' *facies*.

6. The development of potato cultivation chiefly, I believe, in the tract watered by the Vel river and adjoining the Sirur boundary is noteworthy and encouraging. The exact area cropped with potato is not however shown in the returns. It is no doubt a very paying crop, and it would be well if the rayats had greater facilities for obtaining fresh stock. For in addition to the deterioration due to climatic causes, the cultivators have, as I have more than once observed, a bad habit of reserving only the worst and smallest tubers which are unfit for market.

7. There has been a substantial improvement in the communications of the Khed Táluka since the original settlement and the figures quoted in paragraph 17 from Mr. Whitcombe's report show that the traffic on the two principal roads, *viz.* the Poona-Násik and the Chákan-Talegaon Dábháda, is considerable. The Talegaon Station on the G. I. P. Railway places the southern portion of the táluka within easy reach of the Railway, the feeder road from Talegaon (Dábháda) to Chákan, crossing the Indrayani at Indori by the new bridge has been a great assistance to the traffic. This road however is chiefly of use to the eastern and central parts of Khed. For the western villages the present cart road to the Talegaon Station *via* Khed, Chákan and Indori is not sufficiently direct. To place these tracts within easy reach of the Railway a road from Indori to Wada, running parallel to the Poona-Násik road and some fifteen miles or so west of it, will eventually be necessary. The communication of the tract has been further greatly improved since the original settlement by the construction of the branch road from Chákan to Shikrapur to join the Poona-Ahmednagar road by improvements to the Khed-Sirur road *via* Pábal and by the new roads from Manchar to Ghoda (the head-quarters of the Ambegaon Petha). The Bhima valley is also now being opened out by the new road from Khed to Bhowargiri at the foot of Bhimashankar, which is being constructed from Provincial funds aided by local contributions. Other road projects of equal utility, *e. g.* the extension of the Manchar-Ghoda road to Ambegaon are also under consideration, and it may be confidently expected that within a very few years time the Khed Táluka will be comparatively very well off as regards access to markets. There will always be a difficulty as regards the communications between the different straths or valleys by which the western portion of the táluka is intersected, the dividing ridges between the valleys forming insuperable obstacles to cart traffic. But much may be done to make communication from valley to valley more easy by a system of inexpensive bullock tracks.

8. It is much to be regretted that complete statistics showing the condition of the táluka at the time of the introduction of the original settlement are not available and that there are no reliable data for comparison forthcoming before 1871. Substantial progress is shown to have taken place under all heads, except horses and ponies, between 1871 and 1887. But this, as Mr. Fletcher

rightly points out, is no measure of the more rapid progress which may fairly be assumed to have taken place during the first 20 years of the expiring lease. The increase in population and material wealth recorded during the last 17 years, is also shown to be fairly distributed amongst the different groups of villages into which the taluka is proposed to be divided for assessment purposes. The only decrease observable is under the head of working cattle in the western half of the taluka, a decrease which is however more than balanced by the increase under the same head in the eastern villages. The increase in carts, viz. 93 per cent., is less perhaps than might have been expected, having regard to the improvements effected in communications. But the total number of carts, giving an average of 16 per village, seems fairly high, taking into consideration the mountainous character of a large portion of the tract.

9. The record of 798 sales, presuming them all to be *bond fide* transactions, shows the average market value of land to be equal to 53 times the annual assessment. This affords good evidence of the lightness of the present rates. Mortgage transactions are, as Mr. Fletcher observes, so often complicated by part transaction, as to afford a very uncertain basis for calculating the value of land and leases for the same reason are not much more reliable guides than mortgages.

10. Statistics of prices are given both for Khed and the Poona market for 1841-42, and an examination of the returns will show that Mr. Fletcher's statement that for the last 26 years prices have averaged at least 80 per cent. higher than during the first decade of the settlement is correct.

11. The Revenue history of the taluka fully supports the conclusion that the existing assessment is extremely moderate. In the 159 villages settled in the first two years (1851-52—1852-53) the introduction of the survey made a substantial reduction of Rs. 11,000 in the collection of the first year as Mr. Fletcher points out, the margin for increase was not large, and within 15 years all the available waste land was taken up. The maximum of revenue was thus practically reached about 20 years ago and there are now only 5,347 acres in the whole taluka available for extension of cultivation. Even this area or the greater part of it would probably be taken up at once were it not reserved for giving in exchange for occupied areas required for inclusion in forests.

12. Remissions of revenue have, as Mr. Fletcher observes, been practically unknown since the first few years of the lease and the collection of the revenue has required very little pressure.

13. Taking into consideration all the facts summarised in paragraph 41 of Mr. Fletcher's report, there cannot, I think, be any reasonable doubt that the Government demand may be safely and fairly increased up to the full maximum limit prescribed.

14. I have gone carefully through Mr. Fletcher's detailed proposals as to grouping and rating and think that they are in every instance fair and judicious. The grouping has been effected on the same principle as in the original settlement, while many anomalies in the existing maxima rates will disappear. For example, in the 46 villages of the 1st group, the present maximum rate varies from Rs. 1-4-0 to Rs. 2-6-0. The cause of this irregularity is not clearly explained, but is probably due, as Mr. Fletcher suggests, to the different dates at which the different villages were settled. The inequality of the existing rates is less observable in the other groups. The maxima rates now proposed are in due correspondence with the rates already sanctioned for the adjoining talukas of Mával and Junnar.

15. In 34 of the villages of the 5th group, lying on or near the Sahyadri Ghát Matha, no increase in the maximum dry-crop rate, viz. Re. 1, is proposed. This is satisfactory, for these villages still labour under many disadvantages and are inhabited in great part by backward hill tribes.

16. The rates proposed for rice and garden land appear moderate and the principle guiding the assessment of new rice lands and well garden land has been correctly applied.

17. The net result of the revised rates, taking all five groups together, shows an increase of 33.7 per cent. over the existing rates. In the 5th group,

moreover, the increase amounts to 40·4 per cent. In this group, as before noted, it is not proposed to raise the maximum dry-crop rate, and the incidence on dry crop by the new classification is only raised from 2 annas 8 pies to 2 annas 11 pies per acre. The increase is therefore due chiefly, to the large additional area of and (23·4 per cent.) brought under cultivation since the original settlement.

18. In the case of individual villages, the percentage increase varies very considerably. This is unavoidable, and is no doubt due to the various causes mentioned by Mr. Fletcher in paragraph 48. In 19 out of the 193 villages, the percentage increase is over 66 per cent. The causes of this increase are satisfactorily explained.

19. I concur in the recommendation made by Mr. Fletcher in his concluding paragraph.

20. In conclusion, I may add that Ráo Sáheb Anant Abaji Bhosekar, who has had, as Mámlatdár, three years' experience of the Khed táluka fully confirms the improvement in the material condition of the people noted in the report and does not consider that the proposed rates are in any way excessive.

I have, &c.,

(Signed) G. W. VIDAL,

Collector of Poona.

(Through the Survey and Settlement Commissioner).

"True Copy."

G. W. VIDAL,

Collector.

No. 40 of 1889.

From

THE HONOURABLE T. H. STEWART,

Survey and Settlement Commissioner,

To

THE CHIEF SECRETARY TO GOVERNMENT,

Revenue Department.

Poona, 5th January 1889.

SIR,

The report from the Superintendent, Deccan Revenue Survey, which I have now the honour to forward, contains proposals for the revision settlement of 193 Government villages of the Khed Táluka of the Poona Collectorate, including its Petha Mahál of A'mbegaon. This report has been examined and commented upon by the Collector of Poona, whose letter No. 8149, dated 22nd ultimo, will be found appended.

2. The Khed Táluka is the third sub-division of the Poona district containing highland or Mawali villages on the Sahyádri range which has been dealt with in revision settlement. In all its features it resembles most strikingly the táluka of Junnar containing tracts of a distinctly mountainous and rugged character with a copious rainfall, a central belt of villages with undulating plains, fertile plateaux and rich bottom lands enjoying a particularly suitable and seasonable rainfall and a group of villages to the east partaking to a small extent of the more precarious climate common to the Deccan proper. Happily for this settlement, the experience of the Junnar Táluka revised under Government Resolution No. 5579, dated 28th July 1883, affords an excellent guide of which Mr. Fletcher has availed himself in framing his proposals, while the revised rates introduced into the neighbouring tálukas of Mával and Sirúr are of equal value in settling the standard of assessment to be followed in the villages to the south and west.

3. With the exception of 25 villages the whole area of this taluka has been re-measured and re-classed under the orders contained in Government Resolution No. 6142 of 7th September 1882. The necessity for entirely new field operations has been clearly explained in my report No. 1644, dated 22nd August 1882. The original field operations were declared in 1845-46 to be unsatisfactory and unreliable and were only utilized after being subsequently revised and patched up. The character of the early work in the Mával districts of Poona has been fully explained in paragraphs 4 to 13 of my report on the Junnar settlement, and its uselessness to form the groundwork for future assessments has been recognised not only by the Bombay Government, but by the Secretary of State in paragraph 2 of his despatch No. 44, dated 15th November 1883. Of the 25 villages which have been spared the necessity of entire re-measurement and re-classification, 21 were formerly included in the old Pábal Taluka, the settlement of which belonged to a very early period in the history of the Bombay revenue survey, but which were revised with other villages of that taluka in 1873-74. These are the villages referred to in paragraph 5 of my letter No. 290, dated 9th February 1884, in paragraph 3 of which the policy which has been followed in this settlement of interfering as little as possible with field operations carried out subsequently to 1868 was recommended. In these villages the amount of re-measurement has been very small and re-classification has been confined to the rice lands and the area of Pátasthal cultivation, for the treatment of which improved rules have been adopted since the year of revision. The measurement of the whole taluka is now recorded in the complete detail which the rules require and the classification has now been placed once for all on a uniform and regular standard.

4. There is ample evidence in these papers that in the interval which has elapsed since the settlement of the bulk of the villages, both the area of cultivation and the character of the cultivation have been greatly developed by the employment of capital on the land. Even if the extension of cultivation over a quantity of poor dry-crop land is of questionable benefit, seeing that forest interests may have suffered by the occupation thereof, the fact that such land has been cleared and brought under cultivation proves that the survey rates have been an incentive to agricultural enterprise in a direction to which the early settlement operations undoubtedly pointed. The extension of rice cultivation by 2,241 acres or 56 per cent., and the increase of the irrigated area by 6,584 acres or nearly 100 per cent., show that capital has been accumulating steadily and that it has not been allowed to lie idle.

5. It is unfortunate that statistics as regards population and agricultural stock at the time of the introduction of the expired settlement are not available in a complete form and that it has been necessary to compare the figures obtained at the recent village census with those registered in 1871, or nearly twenty years after the settlement, in order to arrive at some idea of the increase which has taken place. Experience has shown that the greatest stimulus to the accumulation of stock in the Deccan districts was experienced in the years succeeding the settlement, when the introduction of moderate rates and the guarantee of their continuance became thoroughly recognized and appreciated. Encouraging as are the facts for the last seventeen years of the expired settlement, there is every reason to believe that if a review of the full period of 37 years were possible the results would point to a still more satisfactory development. The revenue history of the two main groups of villages given in Appendix O-1 and O-2 shows that the area of cultivation had reached its present bounds before 1871, and it is only rational to believe that the years in which cultivation was gradually and steadily extending are those in which the increase in cultivating agency and cultivating stock must have made the greatest strides.

6. However deficient the available statistics may be for the usual comparison, the figures collected by the Revenue Department in 1887 show that in all agricultural wants the taluka is well supplied. A proportion of one yoke of oxen to every thirteen acres is ample, considering that rice cultivation forms but 2 per cent. of the whole and the area of garden cultivation is insignificant in comparison with the area sown with the food-grains usually produced in the lighter soils in the kharif season which cover over 60 per cent. of the arable

occupied area. The number of milch cattle, sheep and goats which the rayats have accumulated shows that the pastoral resources of the táluka are availed of to a large extent, while an average of 16 carts to each village is a liberal allowance, considering that about half the villages are small and those in the western portion more or less difficult of approach by wheeled vehicles. That well irrigation is popular and extensively availed of is clear from the fact that no less than 1,132 wells and budkis have been constructed since 1371 chiefly for irrigational purposes, representing an expenditure of capital in 17 years probably exceeding two lakhs of rupees, not to speak of the capital which must have been sunk in trial shafts and abortive wells. And although in the matter of houses there is no information before us as to the character of the added buildings, it may be presumed that they have been chiefly among houses of the better sort, because the greater solidity and comfort with which houses are being built is a very noticeable feature in this part of the Deccan.

7. The standard of cultivation and the crops ordinarily produced are much the same as are usually found in those favoured tracts in the Deccan which, like Khed, lie on the margin of heavy rainfall and do not extend into the region of frequent droughts. Rice is the most valuable product of the western villages, while in the eastern groups bájri predominates with wheat, gram and jowári occupying the richer soils. One of the most interesting features is the cultivation of the potatoe, which is a speciality of the villages to the north-east of the táluka, especially around Khed, Muncher and Awsari, and which is produced in the deep red soils which prevail in those parts. We know from the early settlement reports that potatoe cultivation was in vogue as far back as 1851, but no information is available as to its extent. Mr. Vidal has remarked on the absence of similar information in the present revision report and it is strange that such a prominent and valuable item in the agriculture of the district should be relegated to the heads of "Miscellaneous" or "Garden cultivation." I have now ascertained from the Mámlatdár that in 1887-88 no less than 5,874 acres were under potatoes in these villages and it must be remembered that land yielding potatoes is usually cropped twice, once as a monsoon crop and again as a winter crop with the help of irrigation. As may be easily understood, this very exhausting crop requires a considerable expenditure in manure; nevertheless it is a paying cultivation and the produce finds ready markets in Poona and in Bombay. So stereotyped has become this traffic now that the potatoe merchants in Bombay write their orders by post to the principal cultivators, stating the rates they can afford to give, and in response the potatoes are consigned by the cultivators direct from the Talegaon Station of the G. I. P. Railway.

8. Although rice is the chief product of the western villages of this táluka and the generality of the dry-crop lands are of the mál or varkas type, it is a feature worth noticing and remembering in connection with their classification and assessment that here and there, even up to the edge of the gháts, patches of land are encountered of a rich black soil and capable of producing wheat. These are for the most part alluvial lands formed by accretion on the banks of streams and correspond generally to the "rabi" lands of the Konkan except where they are met with on "Pathars" or plateaux when they are probably due to volcanic upheaval. In applying a sixteen-anna dry-crop classification to the western villages it will of course be understood that the higher classes of the scale are only used for lands such as I have described above. The average assessment of the dry-crop lands in the villages to the extreme west given in Appendix Q shows clearly that the ordinary dry-crop lands producing náchni, sáwa, and khurasni can scarcely ever exceed the superior mál classification of 6 or 7 annas.

9. There is yet another feature which is worth recording in connection with the western villages of this táluka and that is the productiveness of the hirda tree (*Terminalia chebula*). This is a feature found in other ghát tracts, but it is perhaps more prominent in the Khed Táluka than elsewhere and the value of the nut to the fortunate occupants whose málki lands contain a spontaneous growth of "hirda" is very substantial, many of them paying their land revenue from this source only. West of Ambegaon the tree grows luxuriantly and the rayats are careful to preserve it. The nuts (myrabolans) are sold to sávkárs in inland villages who export them to Bombay. (This outlet is of great

value to the Koli cultivators of these parts, who are in a chronic state of petty indebtedness and are always more or less inclined to join in turbulence and disorder.)

10. The marvellous effect of the sacrifice of Rs. 11,000 of revenue made in the year of settlement and the publication of the guarantee of moderate rates may be judged from Appendices O. Out of the 48,000 acres which were classed as arable waste at the original settlement, only about 5,400 now remain unoccupied, and even this inconsiderable area would probably be taken up if the embargo laid on it in forest interests were withdrawn. Perhaps the most satisfactory feature of all is that the land once occupied is greedily held in permanency although only culturable after periodical fallows. The punctuality with which the revenue has hitherto been recovered without remissions and outstanding balances, and the absence of all severe processes for collection, bear testimony to the rates being unduly light considering the development of the country and the great value of produce. Such a clean bill in the matter of coercion could never be possible if the rates even tended in the direction of strictness.

11. I have already given my opinion on more occasions than one as to the value to be placed on registration statistics in dealing with questions of revenue settlement, and I am now engaged in considering, with the help of the Commissioners, how the ponderous and unedifying lists of sales, mortgages and leases can be best digested and placed in a more interesting and intelligible form before Government and the public. Even allowing a large margin for bogus and complicated transactions, the results of a review of these documents point to a high value of agricultural land. The amounts which they show to be realized by leases of land are in surprising accordance with those shown by the registered leases in the Junnar Taluka and alluded to in paragraph 24 of my report No. 1264, dated 16th June 1883. That an occupant should be able to realize more than four times the assessment without himself putting a plough to the land or encountering any risk seems to indicate beyond doubt that the rates require to be considerably raised in order that the Government demand may be placed on a just footing.

12. I do not think that I need dwell at length on the comparison of prices of produce which has been dealt with by the Superintendent in paragraph 37 in what appears to me to be a very fair and proper manner. Mr. Vidal agrees with Mr. Fletcher that the prices which may safely be adopted as those now prevailing after many oscillations are some 80 per cent. higher than those which followed the introduction of the original settlement, while they would be even higher if compared with the ten years preceding that settlement which were those by which the early settlement officers must have been chiefly guided. It is interesting to observe that practically the same result has been arrived at in comparing prices of staple produce in the recent revision settlement of the Karjat Taluka of the Thana Collectorate which borders on the Khed Taluka to the west but which is a below-ghat or Konkan district of a very different type.

13. In revising the rates of this taluka the first task is to re-group the villages afresh, treating on a uniform plan the 21 villages which were transferred to it from the Pabal Taluka and which were revised in 1873 to 1876, as well as those which have always belonged to it and which have been settled at various times from 1851-52 down to 1874-75. The plan described by Mr. Fletcher has the merit of having been tried in Junnar and having proved successful in that similarly circumstanced taluka. If you will kindly refer to the map opposite page 90 of the Selection from the Records of the Bombay Government, No. CCV, New Series, you will find that Mr. Fletcher's proposals for Khed follow the amendments made by me in Colonel Laughton's scheme for the settlement of Junnar, and a further reference to the map opposite page 116 of the same compilation will exhibit the completed plan for that taluka after the inclusion of the 14 temporarily revised villages of the Pabal Taluka which had been transferred to Junnar. You will find in both schemes the same central tract, coloured pink, in which all the advantages of climate and markets culminate. Then come groups of villages to the east and west of this tract coloured pale blue in which the advantages commence to fall off, that to the east having a climate somewhat

less assured and that to the west having a rainfall less suitable to the best dry-crops. In each case there are three groups of villages lying towards the Ghátmátha including rugged and broken country with a rainfall suited to rice but too heavy for good jiráyat crops and becoming less and less accessible as the gháts are approached. The application of this method of grouping to the Khed villages had my approval from the first, but I was prepared to adopt any small alterations which the local experience of such a competent critic as Mr. Vidal might suggest. The scheme, however, has been accepted by him as a whole and as I approve entirely of the arrangements proposed by Mr. Fletcher as regards the treatment of the areas under rice and garden cultivation, both pásthal and motasthal, which are strictly according to Government orders; and as recent minute enquiries made in the táluka itself have led me to consider no modifications necessary, I trust I may be authorized by Government to carry out the scheme in its entirety and introduce the rates during the current financial year with a guarantee for the usual period of 30 years. The full results of the application of these rates are detailed in paragraph 46 of the report, and in that paragraph and paragraph 48 will be found a satisfactory explanation of the reason for the estimated increase in two groups of villages somewhat exceeding 33 per cent, and for the revised assessment of 19 villages having gone above the prescribed limit of 66 per cent. The excess in groups II and V is not due to increase in the standard of rating but to the extension of the assessable area and the adjustment of the old classification which has proved to be very defective.

14. The results of this revision will be to raise the average assessment on Government occupied lands of all descriptions from Re. 0-9-0 to 0-11-4 per acre or by Re. 0-2-4 and to enhance the assessment of the whole 193 villages by Rs. 49,025—a measure of increase which will be obtained by Government without any danger of overstepping the mark and imperilling the interests of cultivation.

15. In conclusion, I beg to support the recommendation made in paragraph 51 of Mr. Fletcher's report that the concession as regards gradual realization of enhancements at the outset of the revision term which has been commonly allowed in recent revision settlements, should be extended to this táluka also.

I have the honor to be,

Sir,

Your most obedient-Servant,

T. H. STEWART,

Survey and Settlement Commissioner.

Through the Commissioner, C. D.

No. ^R₃₆₂ OF 1889.

REVENUE DEPARTMENT.

Poona, 19th January 1889.

Submitted to Government.

2. The Khed Táluka most resembles in its physical conditions the two adjoining tálukas of Junnar and Mával which lie to its north and south respectively. These latter having been already re-settled afford a good guide for formulating the present proposals. With the re-settlement of Khed the revision settlement operations of the entire "Mával" tract in the Poona district may be said to have been completed except as regards a few outlying villages in the Haveli Táluka.

3. One remarkable feature of these "Mával" tálukas is the happy fusion in them of the advantages and disadvantages which distinguish the extreme western and extreme eastern tracts; the best portion of these tálukas is always

the central one which is neither too eastward to be dry nor too westward to be hilly and inaccessible.

4. Mr. Fletcher has given a full and detailed account of the climate, rainfall, crops, markets and communications, and Messrs Vidal and Stewart, who have reviewed the report, have also recorded their views at considerable length. It is unnecessary for the undersigned to add any remarks on these points beyond stating that from his personal experience as Collector of the district he is able to fully endorse what has been recorded.

5. Mr. Moore's personal knowledge of the district also enables him to say with confidence that Mr. Fletcher has not in the least exaggerated the beneficent influence of the original Survey rates and the vast improvement in the material condition of the people during the period of the expiring lease. The conversion of dry-crop into rice land, the extension of well and other irrigation, the growing of the potato crop on an extended scale and the striking expansion of the occupied area all around are signs of general agricultural prosperity—signs too visible to admit of any discussion or difference of opinion.

6. The grouping of villages and the fixing of maximum rates has been carried out with due regard to the principles which underlie these operations. The 193 villages under revision settlement have been parcelled out into 5 groups with different dry-crop and rice-rates, the highest being Rs. 2-8-0 dry-crop and Rs. 9 rice and the lowest Re. 1 dry-crop and Rs. 5 rice.

7. Undersigned has no objection to offer either to the proposed classification of groups or to the proposed rates except in one instance which appears to require reconsideration, group No. IV, dry crop rate Rs. 1-2, it is noticed, includes 24 villages in which the existing dry-crop rate is Re. 1-4-0, that is to say, annas 2 higher than that now proposed. The present rates have been collected for years past apparently without any hardship, and undersigned considers it a questionable policy to lower rates which have practically established their equitableness by past experience. Undersigned would propose that these 24 villages should form a distinct group with a maximum dry-crop rate of Re. 1-4-0 as before. Undersigned has had rough calculations made from the figures given in the report and finds that the above proposal would result in an increase of revenue to the extent of not more than Rs. 411. This, however, is not of so much importance as the principle involved in the lowering of rates, and this ought not to be sacrificed without clear reasons being given.

J. MOORE,
Officiating Commissioner, C. D.

Revenue Survey and Assessment: Introduction of revision settlement into 193 villages of the Khed Taluka of the Poona District.

No. 1390.

REVENUE DEPARTMENT.

Bombay Castle, 19th February 1889.

Memorandum from the Commissioner, C. D., No. R.—362, dated 19th January 1889—Submitting the papers noted in the margin, containing proposals for the introduction of revision settlement into 193 Government villages of the Khed Taluka of the Poona District.

Letter from the Superintendent, Deccan Revenue Survey, No. 1878, dated 27th September 1888.

Letter from the Collector of Poona, No. 8149, dated 22nd December 1888.

Letter from the Survey and Settlement Commissioner, No. 40, dated 5th January 1889.

Memorandum from the Commissioner, C. D., No. R.—369, dated 21st January 1889—Submitting one, from the Survey and Settlement Commissioner, No. 89, dated 15th idem, together with a letter No. 52, dated 3rd idem, from the Collector of Poona, who forwards with his remarks the petitions of objections to the proposed rates, received from 54 villages of the Khed Taluka of the Poona District.

RESOLUTION.—The present proposals for the revision survey settlement of 193 villages of the Khed Taluka of Poona have been so thoroughly reviewed

by the Survey and Settlement Commissioner that it is unnecessary for Government to deal with them at length, more especially as the circumstances of Khed are very similar to those of the Junnar and Mávál Tálukás, between which it lies, and on the revision settlement of both of which Government have already passed orders.

2. There is complete unanimity of opinion on the part of all the officers whose reports are before Government as regards the progress made by this táluka during the original settlement, and there can be no doubt that the marked rise in prices reported fully justifies the proposed increase of the Government demand.

3. The grouping of villages has been done on the same principles as in Junnar. All villages, at whatever time their original settlement took place, have been treated on a uniform plan, those in the centre of the táluka, with the greatest advantages as regards both markets and climate, being placed in the first group, and those to the east and west of this group, with the excep-

Group.	No. of villages.	Maximum dry-crop rate.	Maximum rice rate.
		Rs. a. p.	Rs.
1	46	2 8 0	9
2	46	2 0 0	8
3	27	1 8 0	7
4	36	1 2 0	6
5	38	1 0 0	5

tion of certain highland villages of which three additional groups have been formed in the west of the táluka, being placed in the second. The proposed groups will be constituted as shown in the marginal table, which also shows the proposed rice and dry-crop maximum rates. These rates are based on and correspond closely with those sanctioned for the adjoining tálukás, being pitched, however, slightly higher in

the villages of the first group, which have exceptional advantages.

4. With one exception there is no difference of opinion among the officers whose reports are before Government as regards the suitability of either the groups or rates proposed. The exception is that Mr. Moore, Commissioner, C. D., would form an extra group with a maximum dry-crop rate of Re. 1-4-0 and would place in this group 24 villages now assessed at this, as a maximum rate. His reason is that no grounds exist for reducing to Re. 1-2-0, as proposed, the present maximum rate in these villages. Government would probably hold his reason to be sufficient if this were *only* a case of reducing a maximum rate. But the combination of entire re-classification with this reduction of maximum rate alters the circumstances entirely. The following statement shows the combined result of these two operations and of re-measurement in the 24 villages:—

Villages,	BY FORMER SURVEY.						BY REVISION SURVEY.						
	DRY-CROP.			RICE.			DRY-CROP.			RICE.			Average rate.
	Area.	Assessment.	Average assessment per acre.	Area.	Assessment.	Average assessment per acre.	Area.	Assessment.	Average assessment per acre.	Area.	Assessment.	Average assessment per acre.	
	A.	Rs.	Rs. a. p.	A.	Rs.	Rs. a. p.	A.	Rs.	Rs. a. p.	A.	Rs.	Rs. a. p.	
24 ...	14,106	3,836	0 4 4	1,043	1,778	1 11 3	15,128	3,942	0 4 2	1,536	3,061	1 15 9	

Although the standard of rating the dry-crop land has been reduced it does not follow that the rates themselves are reduced. The maximum rate of a village may be halved and yet the resulting assessment may be increased. Entire re-classification has been carried out in these villages; much land has had its valuation lowered: and a considerable area formerly undervalued has been given a true relative valuation. The rates for dry-crop land even cannot be said to have been *reduced*, because, although the average assessment by the revision proposals is 2 pies per acre lower than the former average, more than 1,000 acres have been added to the dry-crop culturable area which was probably pôt kharáb

at the original survey and of the poorest cultivable quality, and the low assessment of such land must affect the average. The average assessment of the rice land is increased by 4 annas 6 pies per acre, and as in these villages rice is the most valuable crop and the dry-crop land is very generally held as an adjunct of the rice to provide rāb material and grass, there are scarcely likely to be many *khátas* which are not substantially increased. Column 24 of Appendix Q shows that the percentage increases in these 24 villages are very considerable even with the reduced maximum for dry-crop. Mr. Moore's proposal would make some of the villages have an increase in excess of 66 per cent. and although the 24 villages would form a distinct class they would not form a distinct group but would be scattered about among the other villages constituting the 4th group. The symmetry which is so desirable with a view to future revisions would be entirely lost. In these circumstances Government think it inexpedient to adopt the Commissioner C. D.'s proposal.

5. Mr. Fletcher's proposals as regards the treatment of new rice land and garden land, described in paragraphs 44 and 45 respectively of his report, are in accordance with the orders of Government and are approved.

6. The net result of the present proposals of which details are given in paragraphs 46 and 49 of Mr. Fletcher's report is to raise the assessment on Government occupied land from Rs. 1,45,492 to Rs. 1,96,403 or by 33·7 per cent., an increase which is nearly equally distributed over all the groups and is expected to be slightly reduced when certain detailed calculations have been made. The explanations regarding the excess in the fifth group and the excess in the villages mentioned in paragraph 48 of Mr. Fletcher's report are satisfactory.

7. The petitions submitted in consequence of the notifications published in accordance with Government Resolution No. 7447, dated 21st October 1886, disclose no grounds for withholding consent to the proposed revision settlement in its entirety. The rates should be introduced during the current season with a guarantee for the usual period of 30 years. Mr. Fletcher's proposal in paragraph 51 of his report regarding gradual realization of enhancements is sanctioned.

J. DEC. ATKINS,
Under Secretary to Government.

To

<p>The Commissioner C. D., The Collector of Poona, The Survey and Settlement Commissioner, The Director of Land Records and Agriculture, The Public Works Department of the Secretariat, The Accountant General, The Government of India, The Secretary of State for India,</p>	}	<p>With an intimation that the papers are being printed in the form of a Selection from the Records of Government, and that when it is ready the usual number of copies of it will be forwarded to them.</p>
<p>By letter.</p>		

NOTE—Copies of the Selection will be forwarded direct to the Superintendent, Deccan Revenue Survey.

SELECTIONS FROM THE RECORDS OF THE BOMBAY
GOVERNMENT.

No. CCXXX—NEW SERIES.

PAPERS

RELATING TO THE

REVISION SURVEY SETTLEMENT OF 5 VILLAGES

OF THE

BHIMTHADI TALUKA

OF THE

POONA COLLECTORATE.

Bombay:

PRINTED AT THE GOVERNMENT CENTRAL PRESS.

1889.

**INDEX TO THE CORRESPONDENCE RELATING TO THE REVISION
SURVEY SETTLEMENT OF 5 VILLAGES OF THE BHIMTHADI
TALUKA OF THE POONA COLLECTORATE.**

	Paras.	Pages		Paras.	Pages.
Letter No. 709, dated 14th April 1889, from Mr. W. M. Fletcher, Superintendent, Deccan Survey, to the Collector of Poona, containing proposals for the revision survey settlement of 5 villages of the Bhimthadi Taluka of the Poona Collectorate	1-3	Appendix G—(Statement of wells, tanks and budkis, &c.)	10
CONTENTS.			" H—(Statement showing sales of lands, &c.)	11
Introduction ...	1-2	...	" I—(Statement showing leases)	11
Situation and physical characteristics ...	3	...	" J—(Statement showing mortgage transactions of land)	12-13
Re-measurement and its results ...	4	...	" K & L—(Revenue history of the villages under report)	14-15
Total area according to the original and the revision survey ...	5	...	" M—(Statement showing the original and proposed assessment in the case of each of the villages under report)...	...	16
Statistics ...	6	...	Memorandum No. 2957, dated 13th May 1889, from the Collector of Poona, forwarding, through the Survey Commissioner, the foregoing proposals with his remarks to the Commissioner, C. D.	17
Revenue History ...	7	...	Memorandum No. 1006 of 20th May 1889, from the Survey and Settlement Commissioner, forwarding, with his remarks, the foregoing correspondence for the orders of Government through the Commissioner, C. D.	17
The original and proposed maximum rates with their results, &c. ...	8-9	...	Memorandum No. R. 2595, dated 1st June 1889, from the Commissioner, C. D., forwarding, with his remarks, the foregoing correspondence for the orders of Government	18
Well garden assessment ...	10	...	Government Resolution No. 4576, dated 27th June 1889, passing orders on the above correspondence	18-19
Patasthal do. ...	11	...			
Results of the original and proposed rates contrasted ...	12	...			
Incidence of assessment per acre ...	13	...			
Conclusion ...	14	...			
Appendix A—(Details of cultivation) ...	—	4			
" B—(Details of population)	5			
" C—(Occupation of the people)	6			
" D—(Return of houses, chavdis, wells, &c., and of live and dead stock).	7			
" E—(Statement of shops, looms, &c., and average births, deaths and vaccinations)	8			
" F—(Statement showing the proportion of Government occupied and inam lands cultivated by occupants and sub-tenants, &c.)	9			

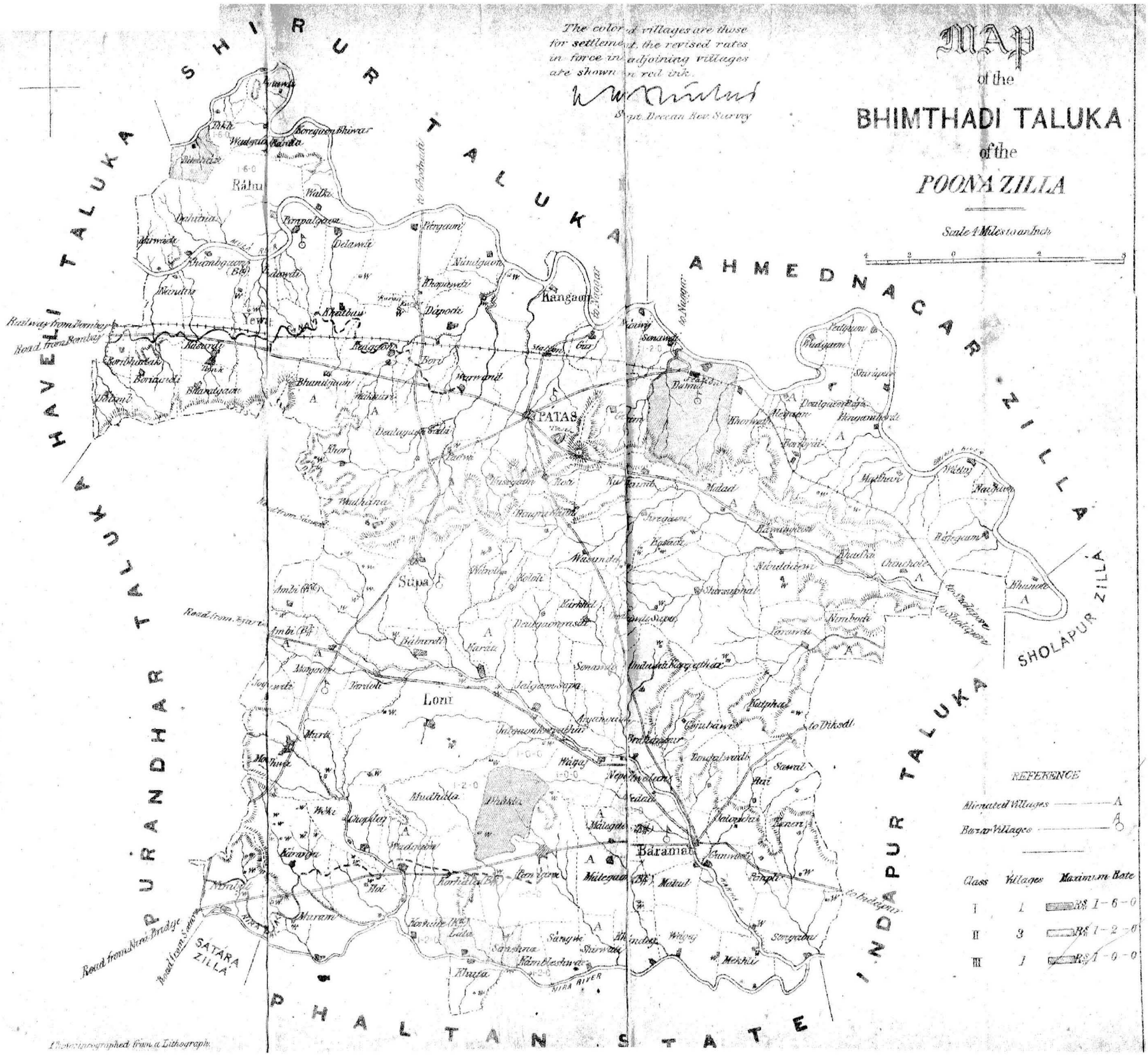
The color of villages are those for settlement, the revised rates in force in adjoining villages are shown in red ink.

W. ...
Supt. Deccan Rev. Survey

MAP

of the BHIMTHADI TALUKA of the POONA ZILLA

Scale 1 Miles to an Inch



REFERENCE

- Alienated Villages ———— A
- Barar Villages ———— B

Class	Villages	Maximum Rate
I	1	RS 1-6-0
II	3	RS 1-2-0
III	1	RS 1-0-0

This map is a photograph from a Lithograph.

From

W. M. FLETCHER, ESQUIRE,
Superintendent, Deccan Revenue Survey,

To

THE COLLECTOR OF POONA.

Deccan Survey Superintendent's Office,
Camp Karanjale, 14th April 1889.

SIR,

I have the honour to submit for the consideration of Government revised rates for the five* villages of the Bhimthadi Táluka in which the original settlements are still in force.

1 Patethán.	4 Sirashna.
2 Daund.	5 Dhakla.
3 Láta.	

2. The leases of these villages having still some years to run when the remainder of the táluka was revised they were not dealt with in the proposals then submitted; they will, however, take their places in the various groups under the rates then sanctioned for the neighbouring villages, and this report, which contains for the five villages in question all the information usually furnished at revision settlement, is to be taken as merely supplementary to those*

*Superintendent's Reports No. $\frac{A}{440}$ of 12th July 1871 and No. 87 of 25th January 1879. on which the revision settlement of the whole táluka has already been discussed and disposed of.

3. The situation of the five villages will be seen from the accompanying map: two of them lie on the Bhima in the north of the táluka, while the other three are situated on or near the river Nira which bounds the táluka on the south. They are all dry-crop villages of mixed soil, and differ in no general way from those which surround them. I will not therefore lengthen this report by more than a very short reference to the information which will be found in the appendices given in the regular detailed form.

Situation. Physical characteristics.

Daund, Patethán,

4. Following the precedent of the rest of the táluka these five villages have been entirely re-measured and re-classed with a view to the revision settlement, and the 909 old Survey numbers became 1,187 new Survey numbers and pot numbers in course of the process. The difference in area found in individual numbers exceeded 5 per cent. in 11 per cent. of the numbers measured; out of 17 cases in which the difference exceeded 15 per cent., 13 were due to diluvion and alluvion, while in 4 there were errors in the old measurements.

Revision Survey operations.

5. The area of the five villages as ascertained by the revision survey is contrasted below with the original record under all heads:—

Area.

	Former Survey.	Revision Survey	Difference.
	Acres.	Acres.	Acres.
Dry-crop	18,986	18,345	-641
Garden	51	487	+436
Unassessed... ..	6,214	6,312	+98
Total	25,251	25,144	-107

There has been a large transfer from the dry-crop to the irrigated head, due no doubt to the fifty *new wells which have been constructed during the lease.

* *Vide* Appendices D and G.

6. Population is seen to have increased by 77 per cent., and houses in the same proportion, among which the better kind greatly predominate; carts, of which there is no old record forthcoming, now average about 23 to each village. There is no satisfactory record forthcoming of the number of cattle at time of first settlement, but the number is now considerable, and the agricultural cattle are found to be in the ample proportion of one pair to 20 acres of cultivated land.

Statistics. Appendices B and D.

7. Passing on to the revenue history of the lease, the details of which will be found in the Appendices noted in the margin, we find every indication of prosperity notwithstanding the fact that there was but little scope for extension of cultivation even when the survey settlement was first introduced. In the one village (Patethán) settled in 1851-52 there has been however a striking expansion; the unoccupied portion, which in the year of settlement was nearly three times the area and bore more than twice the assessment of the occupied land, was practically all taken up during the first ten years of the lease, and it is now fifteen years since there has been a waste acre available in the village. In the other four villages the revenue has been steady throughout, starting at Rs. 7,457 and standing now at Rs. 6,948, in spite of some 2,000 acres having been taken from the cultivated head for forest during the years which followed the famine. One considerable item of casual remission appears against the year 1866-67, but for what reason this was granted I have not yet been able to ascertain. With this exception there may be said to have been no remissions or outstandings during the course of the lease, while the Mámledár reports that there has been no resort to distraint in order to realize revenue during the last three years.

Revenue History. Appendices K and L.

8. The prosperous state of these villages as disclosed by the information summarised above affords no ground to question the advisability of now introducing those revised rates which have already been applied to the rest of the táluka. I proceed therefore to give below a précis of Appendix M, in which the new rates of assessment and the revenue they are estimated to produce are shown under heads of the different

Proposed Rating.
 Maximum rate. Colour.
 Rs. 1 6 0 ... Red.
 „ 1 2 0 ... Blue.
 „ 1 0 0 ... Brown.

maximum rates now proposed to be made applicable. A reference to the map will show the rating in force in the villages which adjoin those now in question:—

Group.	Maximum Rate.	Number of Villages.	BY FORMER SURVEY.		BY REVISION SURVEY.				Increase per cent.		
			Government occupied Land.		Government occupied Land.		Government unoccupied Land.			Total.	
1	2	3	4	5	6	7	8	9	10	11	12
	Rs. a. p.		Acres.	Rs.	Acres.	Rs.	Acres.	Rs.	Acres.	Rs.	
1	1 6 0	1	1,875	652	2,046	1,184	2,046	1,184	81.6
2	1 2 0	3	9,775	5,478	9,539	6,308	838	218	10,377	6,526	15.2
3	1 0 0	1	4,782	1,470	4,790	1,858	4,790	1,858	26.4
Total		5	16,432	7,600	16,375	9,350	838	218	17,213	9,568	23.0

9. The total estimated increase amounts, it will be seen, to Rs. 1,750, which is equivalent to 23.0 per cent., but the increase on the one village (Patethán) which comes under the first rate is as much as 81.6 per cent. The excess over the 66 per cent. limit of increase which has been assigned as applicable in the case of single villages is due partly to an increase of 9 per cent. in the assessed area, but is mainly the result of the general low pitch of the old classification which has now been rectified, and cannot, I submit, be considered a reason for departing from the arrangement of rates already sanctioned for the táluka.

10. The assessment of the well garden land has been carried out strictly according to the standing orders on the subject; land watered from wells sunk during the lease has received no additional assessment whatever on the score of irrigation, while land under wells already assessed has now been rated within the highest rate for dry-crop soil.

11. By the original survey there are in all 51 acres of garden, of which 46 acres are Government land assessed at Rs. 199, or an average of Rs. 3-14-5 per acre; this appears to have been entirely well irrigation, and there is no mention of any Pátasthal land. Under the revision survey a total of 487 acres has been recorded as irrigated of which the Government portion is 467 acres. Out of this 10 acres are Pátasthal and bear an assessment under the proposed rates of Rs. 17 or Rs. 1-11-2 per acre; the remaining 457 acres are watered from wells and are assessed at Rs. 450 or an average of Re. 0-15-9 per acre. The pátasthal land has been rated on a maximum of Rs. 8 for the best soil combined with perennial water-supply, but is of very inferior description.

12. The results given by the original survey and by the proposed rates are contrasted below under all heads with the existing record :—

	Former Survey.		Revision Survey.		Judi.
	Acres.	Rs.	Acres.	Rs.	Rs.
Government occupied ...	16,432	7,600	16,375	9,350	...
Do. unoccupied ...	969	308	838	218	...
Inám ...	1,636	816	1,619	1,000	257
Unassessed ...	6,214	...	6,312
Total ...	25,251	8,724	25,144	10,568	257

13. By the former survey the average assessment on all descriptions of Government land amounted to Re. 0-7-5 per acre, by the revised rates the average will be Re. 0-9-2 or Re. 0-1-9 higher.

14. In conclusion, I have the honour to recommend that the proposed rates, if approved, may be guaranteed for a period to expire with the lease now current in the rest of the taluka.

I have the honour to be,

Sir,

Your most obedient Servant,

W. M. FLETCHER,

Superintendent, Deccan Revenue Survey.

APPENDIX A.

STATISTICAL TABLE NO. III.

Details of Cultivation—average of five years from A. D. 1883-84 to 1887-88.

District.	Surveyed Villages.	Crops.	PERCENTAGE OF TOTAL CULTIVATION OF GOVERNMENT AND INAM LAND.		
			Total.	Kharif.	Rabi.
1	2	3	4	5	6
			Percentage.	Acres.	Acres.
Bhimthadi Taluka	5 Government Villages	Bajri ...	13.5	2,427
		Jowari ...	2.1	378
		Matki ...	0.8	140
		Miscellaneous ...	0.6	103
		Hulga ...	0.3	60
		Til ...	0.3	52
		Chillies ...	0.3	50
		Ambadi ...	0.1	24
		Tur ...	0.1	19
		Jowari ...	60.8	10,888
		Kardai ...	10.3	1,845
		Wheat ...	2.9	515
		Gram ...	2.0	364
		Miscellaneous ...	0.3	46
		Grass or fallow ...	5.6	1,010
		Total ...	100.0	3,253	14,668

W. M. FLETCHER,
Superintendent, Deccan Revenue Survey.

APPENDIX B.

STATISTICAL TABLE NO. IV.

Detail of Population.

Táluka.	Caste.	MALES.		Total Males.	FEMALES.		Total Females.	Total of Columns 5 and 8.	CAN READ OR ARE LEARNING TO DO SO.				
		Under 15 years of age.	Above 15 years of age.		Under 12 years of age.	Above 12 years of age.			Males.		Females.		
		8	4	5	6	7	8	9	10	11	12	13	
Bhimthadi Táluka.	Christians... {	
	Jews ... {	
	Jains ... {	No record. 2	2	9 4	No record. 1	1	5 2	14 6	3	75.0	
	Lingáits ... {	No record.	1 ...	No record.	1 ...	2	
	Musalmánas ... {	No record. 58	74	15 132	No record. 33	92	12 125	27 257	34	25.7	
	Hindus. {	Bráhmíns ... {	No record. 42	83	9 125	No record. 40	72	6 112	15 237	101	80.8	3	2.7
		Others ... {	No record. 796	1,399	1,442 2,195	No record. 648	1,528	1,250 2,176	2,692 4,371	206	9.4	7	3.2
	Total ... {	No record. 898	1,558	1,476 2,456	No record. 722	1,693	1,274 2,415	2,750 4,871	344	14.0	10	0.4	

The upper line of figures is that of the previous settlement.

W. M. FLETCHER,
Superintendent, Deccan Revenue Survey.

APPENDIX C.
 STATISTICAL TABLE NO. V.
Occupation of the People.

District.	Surveyed Villages.	Occupation.	Number.	
1	2	3	4	
			No.	Percentage.
Bhimthadi Taluka	5 Government villages	Agricultural ...	568	11·7
		Partly agricultural	831	17·1
		Non-agricultural	3,472	71·2
		Total ...	2,750
			4,871	100·0

The upper line of figures is that of the previous settlement.

W. M. FLETCHER,
 Superintendent, Deccan Revenue Survey.

APPENDIX D.

STATISTICAL TABLE No. VI.

Return of Houses, Chávdís, Wells, &c., and of Live and Dead Stock.

Táluka.	Surveyed Villages.	HOUSES.					WELLS.				CARTS AND PLOUGHS.		LIVE STOCK.														
		Chávdís.	Tiled.	Flat-roofed.	Thatched.	Total.	For irrigation.	Drinking.	Out of repair.	Total.	Carts.	Ploughs.	Horses and Ponies.			Female Buffaloes.			Cows.			Cart and Plough Oxen and Buffaloes.	Sheep, old and young.	Goats, old and young.	Donkeys, old and young.	Mules.	Camels.
													Old.	Young.	Total.	Old.	Young.	Total.	Old.	Young.	Total.						
1	2	3	4	5	6	7	8	9	10	11	12	13	14	15	16	17	18	19	20	21	22	23	24	25	26	27	28
Bhimthadi	5 Government villages.	...	55	224	260	539	No record.	...	50	No record.
		4	228	379	347	958	75	3	22	100	113	113	73	27	105	177	90	267	1,071	697	1,768	1,710	2,576	811	88

The upper line of figures is that of the previous Settlement.

W. M. FLETCHER,
Superintendent, Deccan Revenue Survey.

APPENDIX E.

Statement of Shops, Looms, Temples, &c., and average Births, Deaths, Vaccination, in 5 Villages of the Bhimthadi Taluka, Poona Collectorate.

No. of Villages.	District.	Shops.	Oil-presses.	LOOMS.		Hand-gins.	Births.	Deaths.	Vaccination.	Liquor Shops.	Tālim-khānas	Dharm-shalas.	TEMPLES.	
				Cotton	Woollen.								Hindu.	Musal-mān.
1	2	3	4	5	6	7	8	9	10	11	12	13	14	15
5	Bhimthadi Taluka ...	29	5	1	1883-84 ... 137	1883-84 ... 84	1883-84 ... 64	1	1	3	20	1
							1884-85 ... 175	1884-85 ... 140	1884-85 ... 148					
							1885-86 ... 122	1885-86 ... 104	1885-86 ... 150					
							1886-87 ... 199	1886-87 ... 110	1886-87 ... 53					
							1887-88 ... 117	1887-88 ... 100	1887-88 ... 149					
							Total ... 750	Total ... 538	Total ... 564					
							Average ... 150	Average ... 108	Average ... 113					

W. M. FLETCHER,
Superintendent, Deccan Revenue Survey.

APPENDIX F.

Statement showing the proportion of Government occupied and Inám Lands cultivated by Occupants and Sub-tenants, &c., in the year 1888.

3-32 B

Number of Villages.	District.	Total Numbers cultivated by Occupants or Inámdárs		Total Numbers cultivated by Occupants or Inámdárs in partnership with others.		Total Numbers cultivated by Sub-tenants on money rent.		Total Numbers cultivated by Sub-tenants for produce of grain rent.		Waste Numbers.	Parampok Numbers.	Total Numbers.	
		Government.	Inám.	Government.	Inám.	Government.	Inám.	Government.	Inám.			Government.	Inám.
1	2	3	4	5	6	7	8	9	10	11	12	13	14
5	Bhimthadi Táluka	821	43	50	4	27	33	88	9	68	44	1,098	89
		69.2	3.6	4.2	0.3	2.3	2.8	7.4	0.8	5.7	3.7	92.5	7.5

6

W. M. FLETCHER,
Superintendent, Deccan Revenue Survey.

APPENDIX G.

Statement of Wells, Tanks, and Budkis in Villages of the Bhimthadi Taluka of the Poona Collectorate in the year 1888.

Number of Villages	District.	WELLS WITHIN VILLAGE SITE.				WELLS IN SURVEY NUMBERS.				Total.	DETAIL OF COLUMNS 3 TO 10.		TANKS.				Total.	Budkis.			
		Used for Irrigation.		Used for Drinking.		Used for Irrigation.		Used for Drinking.			Wells dug before last Settlement.	Wells dug since last Settlement.	According to old measurement.		According to new measurement.			Pakka.		Kacha.	
		In good order.	Out of repair.	In good order.	Out of repair.	In good order.	Out of repair.	In good order.	Out of repair.				Used for Irrigation.	Used for Drinking.	Used for Irrigation.	Used for Drinking.		Old.	New.	Old.	New.
											3	4									
5	Bhimthadi Taluka	1	1	75	21	2	...	100	50	50	...	1	1

W. M. FLETCHER,
Superintendent, Deccan Revenue Survey.

APPENDIX H.

Statement showing sales of Lands in Villages of the Bhimthadi Taluka from 1885-86 to 1887-88.

Date of transaction.	Number.	Villages.	Survey Number.	Land, Inám or Government.	Arable Area.	Assessment.	AMOUNT REALIZED.		REMARKS.
							Rupees.	Number of years' multiple of Survey Assessment.	
1	2	3	4	5	6	7	8	9	10
1885-86 ...	1	Patethán ...	8	Government .	A. g. 21 22	Rs. a. p. 11 0 0	Rs. a. 50 0	4 5	Private sale.
" ...	2	Do. ...	58	" ..	24 26	6 0 0	50 0	8 3	
" ...	3	Daund ...	100	" ..	40 1	9 0 0	40 0	4 4	
" ...	4	Do. ...	55 56	" ..	24 19 38 8	21 0 0 31 0 0	100 0	1 9	
				Total ..	62 27	52 0 0			
" ...	5	Do. ...	56	Government...	38 8	31 0 0	40 0	1 3	
" ...	6	Dhákála ..	32 33	" ..	25 18 20 18	6 0 0 3 0 0	400 0	44 4	
				Total ...	45 36	9 0 0			
1886-87 ...	7	Daund ...	284	Government	27 10	21 0 0	100 0	4 8	
" ...	8	Do. ...	190	" ..	37 12	7 0 0	20 0	2 9	
" ...	9	Do. ...	100	" ..	40 1	9 0 0	40 0	4 4	
" ...	10	Do. ...	353	" ..	16 19	12 15 0	85 0	6 6	
" ...	11	Dhákála ...	42	" ..	34 23	16 0 0	1,625 0	101 6	
" ...	12	Do. ...	61	" ..	17 17	2 0 0	60 0	30 0	
1887-88	

W. M. FLETCHER,

Superintendent, Deccan Revenue Survey.

APPENDIX I.

Statement of Leases in villages of the Bhimthadi Taluka taken from the Sub-Registrar's Records from 1885-86 to 1887-88.

Date of transaction.	Number.	Villages.	Survey Number.	Land, Inám or Government.	Arable Area.	Assessment.	Amount realized.	Period of lease.	Sum paid in advance, or how.	Government due paid by	REMARKS.
1	2	3	4	5	6	7	8	9	10	11	12
1885-86 ...	}	
1886-87 ...											
1887-88 ..											

W. M. FLETCHER,

Superintendent, Deccan Revenue Survey.

APPENDIX J.

Statement of Mortgage Transactions in Villages of the Bhimthadi Taluka, Poona Collectorate.

Date of transaction	Number.	Villages.	Survey Number	Land, Inám or Government.	Arable Acres.	Assessment.	Amount of Debt incurred.	For what term.	Land to be in whose possession.	Interest payable per cent. per mensem.	Government Assessment to be paid by	Penalty on non-payment within date fixed, or any other condition.
1	2	3	4	5	6	7	8	9	10	11	12	13
					A. g.	Rs. a. p.	Rs. a.	Yrs. ms.		Rs. a. p.		
1885-86	1	Pátethán	45	Government	23 9	7 0 0	50 0	5 0	Mortgagee...	...	Mortgagee	Mortgagee's possession to continue till payment of debt.
"	2	Do.	Portion of 3	Do.	11 24	3 0 0	11 0	5 0	Do.	...	Do.	Do. do.
"	3	Daund	33	Do.	19 34	20 0 0	60 0	8 0	Do.	...	Do.	Do. do.
"	4	Do.	Portion of 333 Do. 334	Do.	17 31	14 8 0	100 0	1 0	Do.	...	Do.	Do. do.
				Total	38 5	25 8 0						
"	5	Do.	178 179 185	Government Do. Do.	23 34 24 0 33 39	18 0 0 13 0 0 8 0 0	50 0	1 0	Do.	2 0 0	Do.	If the debt is not paid in full within the date fixed, the land is to be sold in satisfaction.
				Total	81 33	39 0 0						
"	6	Lata	Portion of 80	Government	1 2	0 12 0	50 0	10 0	Do.	...	Do.	Mortgagee's possession to continue till payment of debt.
"	7	Do.	83 34	Do. Do.	28 9 16 11	20 0 0 12 0 0	300 0	5 0	Do.	...	Do.	Do. do.
"	8	Do.	47 14	Do. Do.	15 24 11 23 6 33	13 0 0 8 8 0 4 0 0	600 0	5 0	Do.	...	Do.	Do. do.
				Total	50 11	37 8 0						
"	9	Do.	17	Government	13 29	11 0 0	200 0	9 0	Do.	...	Do.	Do. do.
"	10	Do.	8	Do.	21 30	18 0 0	200 0	5 0	Do.	...	Do.	Do. do.
"	11	Sirashna	29 30	Do. Do.	25 3 24 30	13 0 0 12 0 0	300 0	6 0	Do.	...	Mortgagor	Do. do.
				Total	49 33	25 0 0						
"	12	Dhákála	Portion of 183 Do. 184	Government Do.	8 32 12 11	2 8 0 4 8 0	60 0	0 6	Do.	...	Mortgagee	Do. do.
				Total	21 3	7 0 0						
"	13	Do.	43	Government	13 2	10 0 0	60 0	0 9	Mortgagor...	1 10 0	Mortgagor	If the debt is not liquidated in full within the date fixed the land is to be made over to the mortgagee.
"	14	Do.	Portion of 171 Do. 172	Do. Do.	5 18 5 20	2 8 0 1 4 0	125 0	5 0	Mortgagee...	...	Mortgagee	Mortgagee's possession to continue till payment of debt.
				Total	10 38	3 12 0						
"	15	Do.

1886-87	17	Do.	{	51 52	Do.	5 27 5 27	2 0 0 3 10 8	} 85 0	1 0	Do.	Do.	Do.
					Total	11 14	5 10 8					
1886-87	18	Do.	{	220 221	Government	32 20 29 10	9 0 0 7 0 0	} 200 0	5 0	Do.	Do.	Do. do.
					Total	61 30	16 0 0					
1886-87	19	Daund	{	52 53 332	Government	28 38 32 2 40 0	22 0 0 25 6 0 25 0 0	} 500 0	0 6	Do.	Do.	If the debt is not paid in full within the date fixed the land is to be sold in satisfaction.
					Total	101 0	72 6 0					
1886-87	20	Sirashna	{	Portion of 57	Government	12 14	10 10 8	} 115 0	0 7	Mortgagor	Mortgagor	Interest is to be paid until the debt in full is liquidated.
					Do.	1 2	0 12 0					
1886-87	21	Lata	{	Do. 80	Do.	4 8	1 8 0	} 30 0	4 0	Mortgagee	Mortgagee	Mortgagee's possession to continue till payment of debt.
					Do.	17 21	9 0 0					
1886-87	22	Do.	{	104 197	Do.	4 8	1 8 0	} 99 0	11 0	Do.	Do.	Do. do.
					Do.	12 2	9 0 0					
1886-87	23	Dhakala	{	200	Do.	12 2	9 0 0	} 40 0	3 0	Do.	Do.	Do. do.
					Total	16 10	4 8 0					
1886-87	24	Do.	{	Portion of 56 Do. 57	Government	2 0 1 20	2 0 0 2 0 0	} 238 0	3 0	Do.	Do.	Do. do.
					Total	3 20	4 0 0					
1887-88	25	Do.	{	Do. 51 Do. 52	Government	5 14 5 27	2 0 0 2 10 8	} 450 0	5 0	Do.	Do.	Mortgagee's possession to continue till payment of debt in full.
					Total	11 1	4 10 8					
1887-88	26	Do.	{	227	Government	33 10	10 0 0	} 90 0	1 0	Mortgagor	Mortgagor	Interest is to be paid until the debt in full is liquidated.
					Do.	5 27	2 0 0					
1887-88	27	Do.	{	Portion of 51 Do. 52	Do.	5 27 5 27	2 0 0 3 10 8	} 125 0	5 0	Mortgagee	Mortgagee	Mortgagee's possession to continue till payment of debt.
					Total	11 14	5 10 8					
1887-88	28	Do.	{	Do. 189 Do. 190	Government	6 1 5 1	2 0 0 2 0 0	} 60 0	3 0	Do.	Do.	Do. do.
					Total	11 2	4 0 0					
1887-88	29	Do.	{	174	Government	26 11	11 0 0	} 50 0	3 0	Do.	Do.	Do. do.
					Do.	27 30	6 0 0					
1887-88	30	Do.	{	Portion of 15	Do.	27 30	6 0 0	} 50 0	5 0	Do.	Do.	Do. do.
					Do.	30 13	9 0 0					
1887-88	31	Do.	{	191	Do.	30 13	9 0 0	} 60 0	3 0	Do.	Do.	Do. do.

Interest to be paid on Rs. 350 only at Rs. 1-4-0 per cent. per mensem.

W. M. FLETCHER
Superintendent, Deccan Revenue Survey.

APPENDIX K.

Revenue Statement for 1 village (Pâthân) situated in the Bhimthadi Taluka of the Poona Collectorate into which the Survey Settlement was introduced in 1851-52.

Years.	OCCUPIED LAND PAYING ASSESSMENT TO GOVERNMENT.						UNOCCUPIED ASSESSED LEASABLE GOVERNMENT LAND.			LAND, THE REVENUE OF WHICH IS ALIENATED ENTIRELY, OR PARTIALLY (Ina'm)			TOTAL LAND, GOVERNMENT OCCUPIED, UNOCCUPIED, AND INA'M.			Balance outstanding at close of year	REMARKS.
	Occupied Acres.	Full Standard Assessment.	Remissions.			Balance collected.	Acres.	Full Assessment.	Realizations from auction sale of grazing	Acres.	Full Standard Assessment.	Collections, Quit rent, &c.	Total of Columns 9, 9, and 11.	Full Assessment, Total of Columns 9, 9 and 12.	Total of Columns 7, 10 and 13.		
			Permanent.	Casual.	Total.												
1	2	3	4	5	6	7	8	9	10	11	12	13	14	15	16	17	18
		Rs.	Rs.	Rs.	Rs.	Rs.		Rs.	Rs.		Rs.	Rs.	Rs.	Rs.	Rs.	Rs.	
1841-42	315	362	162	...	162	200	900	100	75	304	202	23	1,519	664	398	...	
1842-43	315	362	150	...	150	212	900	100	75	304	202	23	1,519	664	310	..	
1843-44	315	362	161	...	161	201	900	100	75	304	202	23	1,519	664	296	.	
1844-45	765	412	..	292	292	120	450	50	75	304	202	23	1,519	664	218	..	
1845-46	764	429	..	170	170	259	450	83	76	304	202	23	1,519	664	358	..	
1846-47	768	573	297	..	297	276	598	669	29	302	235	23	1,966	1,467	328	..	
1847-48	813	607	302	..	302	305	851	685	25	302	235	23	1,966	1,467	358	..	
1848-49	813	607	309	..	302	305	851	635	25	302	235	23	1,966	1,467	353	..	
1849-50	849	629	292	..	292	337	821	613	21	302	235	23	1,966	1,467	381	97	
1850-51	894	667	336	...	336	331	770	675	95	302	235	23	1,966	1,467	449	155	
1851-52	504	215	218	1,407	464	143	239	75	23	2,150	747	384	63	
1852-53	749	310	..	7	7	308	1,162	862	137	239	75	23	2,149	747	468	..	
1853-54	619	279	279	1,291	393	154	239	75	23	2,149	747	456	...	
1854-55	1,078	390	360	832	282	110	239	75	23	2,149	747	523	..	
1855-56	1,139	389	389	771	288	106	239	75	23	2,149	747	518	...	
1856-57	1,450	501	501	460	171	107	239	75	23	2,149	747	631	..	
1857-58	1,452	496	496	458	176	82	239	75	23	2,149	747	601	..	
1858-59	1,723	588	588	182	84	37	239	75	23	2,149	747	648	..	
1859-60	1,677	570	570	233	102	44	239	75	23	2,149	747	637	..	
1860-61	1,836	639	639	74	33	15	239	75	23	2,149	747	677	..	
1861-62	1,836	639	639	74	33	41	239	75	24	2,149	747	704	...	
1862-63	1,836	639	639	74	33	20	239	75	24	2,149	747	683	9	
1863-64	1,874	652	652	86	20	20	239	75	24	2,149	747	696	..	
1864-65	1,610	629	629	100	43	41	239	75	33	2,149	747	703	...	
1865-66	1,836	639	639	74	33	18	239	75	33	2,149	747	690	..	
1866-67	1,836	639	639	74	33	14	239	75	39	2,149	747	682	..	
1867-68	1,836	639	639	74	33	26	239	75	39	2,149	747	704	...	
1868-69	1,836	639	639	74	33	22	239	75	39	2,149	747	700	...	
1869-70	1,874	652	652	36	20	13	239	75	39	2,149	747	704	..	
1870-71	1,874	652	652	36	20	...	239	75	39	2,149	747	691	..	
1871-72	1,874	652	652	36	20	..	239	75	39	2,149	747	691	...	
1872-73	1,874	652	652	36	20	..	239	75	39	2,149	747	691	...	
1873-74	1,874	652	...	111	111	541	36	20	...	239	75	39	2,149	747	680	..	
1874-75	1,874	652	652	239	75	39	2,118	727	691	...	
1875-76	1,874	652	652	239	75	39	2,118	727	691	...	
1876-77	1,874	652	652	239	75	39	2,118	727	691	...	
1877-78	1,874	652	652	239	75	39	2,118	727	691	661	
1878-79	1,874	652	652	239	75	39	2,118	727	691	..	
1879-80	1,874	652	652	239	75	39	2,118	727	691	..	
1880-81	1,874	652	652	239	75	39	2,118	727	691	..	
1881-82	1,874	652	652	239	75	39	2,118	727	691	..	
1882-83	1,874	652	652	239	75	39	2,118	727	691	..	
1883-84	1,875	652	652	239	75	39	2,114	727	691	..	
1884-85	1,875	652	652	239	75	39	2,114	727	691	..	
1885-86	1,875	652	652	239	75	39	2,114	727	691	..	
1886-87	1,875	652	652	239	75	39	2,114	727	691	..	
1887-88	1,875	652	652	239	75	39	2,114	727	691	..	

The years above the black line are those antecedent to the Survey Settlement.

W. M. FLETCHER,
Superintendent, Deccan Revenue Surve.

APPENDIX L.

Revenue Statement for 4 Villages situated in the Bhimkhadi Taluka of the Poona Colle ctorate into which the Survey Settlement was introduced in 1856-57.

Years.	OCCUPIED LAND PAYING ASSESSMENT TO GOVERNMENT.						UNOCCUPIED ASSESSED ARABLE GOVERNMENT LAND			LAND, THE REVENUE OF WHICH IS ALIENATED ENTIRELY OR PARTIALLY (INA'R).			TOTAL LAND GOVERNMENT OCCUPIED, UNOCCUPIED, AND INA'R.				REMARKS.
	Occupied Acres.	Full Standard Assessment.	Remissions.			Balance collected.	Acres.	Full Assessment.	Realizations from auction sale of grazing.	Acres.	Full Standard Assessment.	Collections, Quit-rent, &c.	Total of Columns 2, 3, and 11	Full Assessment. Total of Columns 3, 6, & 12	Collections Total of Columns 7, 10, and 13	Balance outstanding at close of year.	
			Permanent.	Casual.	Total.												
I	2	3	4	5	6	7	8	9	10	11	12	13	14	15	16	17	18
		Rs.	Rs.	Rs.	Rs.	Rs.		Rs.	Rs.		Rs.	Rs.		Rs.	Rs.	Rs.	
1846-47 ..	7,269	8,125	1,645	1,250	2,904	5,221	1,803	1,839	25	1,009	1,135	43	10,081	11,099	5,239	13	
1847-48 ..	7,208	8,052	1,658	1,292	2,950	5,102	1,864	1,912	43	1,009	1,135	43	10,081	11,099	5,188	..	
1848-49 ..	6,776	7,507	1,582	970	2,502	5,005	2,296	2,457	87	1,009	1,135	43	10,081	11,099	5,185	..	
1849-50 ..	6,549	7,215	1,560	1,102	2,662	4,553	2,523	2,749	115	1,009	1,135	43	10,081	11,099	4,711	28	
1850-51 ..	6,783	7,489	2,426	1,956	4,382	3,107	1,964	2,192	245	1,329	1,478	43	10,076	11,099	3,395	87	
1851-52 ..	6,355	7,065	1,329	792	2,121	4,944	2,782	2,967	153	945	1,067	43	10,082	11,099	5,140	..	
1852-53 ..	5,601	6,423	1,499	1,412	2,851	3,572	3,536	3,609	153	945	1,067	43	10,082	11,099	3,768	..	
1853-54 ..	7,169	7,897	1,582	1,219	2,751	5,146	1,978	2,135	236	945	1,067	43	10,082	11,099	5,425	..	
1854-55 ..	7,450	8,226	1,534	2,544	4,078	4,148	1,687	1,806	143	945	1,067	43	10,082	11,099	4,334	..	
1855-56 ..	7,890	8,720	1,442	85	1,527	7,193	1,247	1,312	62	945	1,067	43	10,082	11,099	7,298	..	
1856-57 ..	16,301	7,457	..	2,697	2,697	4,700	952	328	55	1,759	883	43	19,012	8,668	4,868	371	
1857-58 ..	15,894	7,323	7,328	1,286	429	36	1,876	887	43	19,056	8,644	7,407	..	
1858-59 ..	15,874	7,363	7,302	1,479	512	31	1,703	770	43	19,056	8,644	7,436	..	
1859-60 ..	15,909	7,279	7,279	1,616	615	36	1,570	754	43	19,095	8,648	7,356	..	
1860-61 ..	16,838	7,516	7,516	1,168	365	4	1,589	767	164	19,095	8,648	7,634	..	
1861-62 ..	17,069	7,711	7,711	487	170	8	1,539	767	231	19,095	8,648	7,950	..	
1862-63 ..	17,112	7,733	7,733	391	143	8	1,569	767	232	19,092	8,648	7,973	327	
1863-64 ..	17,246	7,837	7,837	393	143	4	1,453	661	171	19,092	8,646	8,012	1,499	
1864-65 ..	17,247	7,838	7,838	393	147	4	1,453	661	171	19,093	8,646	8,013	1,102	
1865-66 ..	17,239	7,831	7,831	393	143	6	1,453	661	171	19,085	8,640	8,008	2,577	
1866-67 ..	17,239	7,831	..	3,169	3,169	4,662	393	143	6	1,453	661	171	19,085	8,640	4,839	1,366	
1867-68 ..	17,290	7,844	7,844	342	135	1	1,453	661	171	19,085	8,640	8,016	11	
1868-69 ..	17,117	7,727	7,727	342	135	58	1,626	778	168	19,055	8,640	7,953	..	
1869-70 ..	17,031	7,699	7,699	342	135	62	1,626	778	168	19,049	8,612	7,929	..	
1870-71 ..	17,254	7,816	7,816	342	135	..	1,453	661	168	19,049	8,612	7,984	..	
1871-72 ..	17,243	7,810	7,810	342	135	..	1,453	661	168	19,038	8,606	7,978	..	
1872-73 ..	17,243	7,810	7,810	342	135	..	1,453	661	168	19,038	8,606	7,978	118	
1873-74 ..	17,243	7,810	..	580	580	7,230	342	135	..	1,453	661	168	19,038	8,606	7,398	1,018	
1874-75 ..	17,069	7,687	7,687	333	145	..	1,588	767	230	18,990	8,599	7,917	..	
1875-76 ..	17,069	7,687	..	16	16	7,671	333	145	..	1,588	767	230	18,990	8,599	7,901	13	
1876-77 ..	16,977	7,602	7,602	425	170	..	1,588	767	230	18,990	8,599	7,892	5,878	
1877-78 ..	16,820	7,331	..	33	33	7,598	494	189	..	1,588	767	230	18,992	8,597	7,828	2,178	
1878-79 ..	16,435	7,488	..	49	49	7,439	873	329	..	1,588	767	230	18,991	8,584	7,669	716	
1879-80 ..	14,912	6,928	6,928	1,375	673	..	1,577	762	230	18,264	8,393	7,158	272	
1880-81 ..	15,291	7,097	..	126	126	6,971	1,917	654	..	1,577	762	230	18,785	8,513	7,201	10	
1881-82 ..	15,251	7,073	..	161	161	6,912	1,948	673	..	1,580	762	225	18,779	8,513	7,137	4	
1882-83 ..	14,743	6,947	6,947	1,050	386	..	1,580	763	225	17,373	8,096	7,172	..	
1883-84 ..	14,641	6,928	12	..	12	6,916	1,113	377	51	1,392	741	219	17,146	8,046	7,186	17	
1884-85 ..	14,478	6,916	6	..	6	6,910	1,133	373	7	1,392	741	219	17,093	8,030	7,136	..	
1885-86 ..	14,533	6,939	6,939	1,078	350	14	1,392	741	219	17,093	8,036	7,172	..	
1886-87 ..	14,578	6,955	6,955	951	303	69	1,398	741	219	16,927	7,999	7,243	..	
1887-88 ..	14,557	6,948	6,948	969	308	207	1,397	741	218	16,923	7,997	7,375	..	

The years above the black line are those antecedent to the Survey Settlement.

W. M. FLETCHER,
Superintendent, Deccan Revenue Survey.

APPENDIX M.

General Statement referred to in paragraph 8 of the Deccan Revenue Survey Superintendent's Report No. 709 of the 14th April 1889, for 5 villages situated in the Bhimthadi Taluka of the Poona Collectorate.

Former Taluka		Number.	Name of Village	BY FORMER SURVEY.														BY REVISION SURVEY.										Average assessment of all Government land per acre.	Increased percentage on Government occupied land.	REMARKS.								
Present Taluka				GOVERNMENT OCCUPIED LAND.														GOVERNMENT OCCUPIED LAND													UNOCCUPIED WASTE							
1	2			5	6	7	Dry-crop.				Garden.		Rice.		Total.		Water-cms.	Total Assessment.	Maximum dry-crop rate.	Total area for cultivation including Inam.	Total area not available for cultivation.	Dry-crop.				Garden.					Rice.		Total.		Water-cms.	Total Assessment.	Acres.	Assessment.
							Acres.	Assessment.	Acres.	Assessment.	Acres.	Assessment.	Acres.	Assessment.	Acres.	Assessment.						Acres.	Assessment.	Acres.	Assessment.	Acres.	Assessment.				Acres.	Assessment.	Acres.	Assessment.				
Rs. a. p.	Rs.	Rs.	Rs.	Rs.	Rs.	Rs.	Rs.	Rs.	Rs.	Rs.	Rs.	Rs.	Rs.	Rs.	Rs. a. p.	Rs.	Rs.	Rs.	Rs.	Rs.	Rs.	Rs.	Rs.	Rs.	Rs.	Rs.	Rs.	Rs.	Rs.	Rs. a. p.	Rs.							
Bhimthadi.		1	Pätethän ...	1 0 0	2,114	446	1,871	647	4	5	1,875	652	...	652	1 6 0	2,294	268	2,029	1,163	17	21	2,046	1,184	...	1,184	...	0 9 8	81 6						
Parandhar.		2	Daund ...	0 14 0	8,593	3,797	4,571	3,290	42	84	6,813	3,374	...	3,374	1 2 0	8,236	4,112	6,215	3,498	202	214	6,417	3,702	...	3,702	828	211	0 8 8	9 7					
Bhimthadi.		3	Lata ...	0 14 0	2,225	336	2,038	1,956	2,038	1,856	13	1,369	1 2 0	2,203	339	2,012	1,693	2,012	1,693	...	1,693	10	7	0 13 6	23 7					
Bhimthadi.		4	Strashna ...	0 14 0	1,159	530	1,124	684	1,124	684	51	735	1 2 0	1,144	492	1,098	901	12	12	1,110	913	...	913	...	0 13 2	24 2						
Bhimthadi.		5	Total of the 2nd Class	11,977	4,663	9,733	5,330	42	84	9,775	5,414	44	5,478	...	11,588	4,943	9,325	6,082	214	226	9,539	6,306	...	6,306	838	218	0 10 1	15 2					
Bhimthadi.		6	Dhákala ...	0 14 0	4,946	1,105	4,782	1,424	4,782	1,424	46	1,470	1 0 0	4,955	1,101	4,554	1,638	296	210	4,790	1,848	10	1,858	...	0 6 2	26 4						
Grand Total		19,037	6,214	16,366	7,401	46	89	16,432	7,490	110	7,600	...	19,882	6,312	15,903	4,883	467	457	16,377	9,340	10	9,350	835	218	6 8 11	23 0					

W. M. FLETCHER,
Superintendent, Deccan Revenue Survey.

FROM

J. C. WHITCOMBE, Esquire,
Assistant Settlement Officer,
Deccan Revenue Survey;

TO

COLONEL T. M. WARD,
Superintendent, Deccan Revenue Survey.

Camp Mulápur, Post Paud, 21st March 1890.

SIR,

In compliance with the request conveyed in your letter No. 2171, dated the 6th November last, I have the honour to submit proposals for the revision settlement of 25 Government villages of the Subha division of the Haveli Táluka, Poona Collectorate.

2. As a detailed report has already been submitted for the Subha division * Selection CLL, New Series. No. 840,* dated the 30th November 1872, by the Superintendent, Revenue Survey, it would be superfluous for me to again go over the same ground. I shall therefore confine myself to such subjects as have not already been noticed, and to those which directly affect the 25 villages now to be revised.

3. The constitution of the táluka, as it stood in 1841-42 at the time of the introduction of the first settlement, and the several changes that have since taken place up to the present time, either by transfer of villages to or from the táluka, villages being restored to Inámdárs or lapsing to Government, &c., will be seen from the statement appended marked A. At present the táluka has two divisions, the Subha or Mámátdár's charge comprising 158 villages, of which 103 are Government and 55 Inám. Revised rates of assessment were in 1874 introduced into 78 Government villages; the remaining 25 are under first survey rates, and have now to be revised. Of the Inám villages, 53 are under first survey rates and 2 (Táthavda and Vadhu Khurd) have not as yet been assessed. The Peta, or Mahálkari's charge, comprises 84 villages. Of these 80 are Government and 4 Inám. The 80 Government and 2 of the Inám are under first survey rates, and 2 (Shedáni and SÁNGVI) Inám have not as yet been assessed.

4. The years of the existing settlement, first or revision, with the Government authority according sanction, are given below in detail:—

Pertaining at the time of the First Survey Settlement.	YEAR OF SURVEY SETTLEMENT		VILLAGES AS AT PRESENT.			Authority sanctioning Survey rates of Assessment.
	First.	Revision.	Government	Inám	Total.	
1	2	3	4	5	6	7
Bhimthadi ...	1839-40	1873-74	20	...	20	Government Resolution No. 6517, dated 22nd November 1875.
Do. ...	1840-41	"	1	...	1	
Haveli Subha ...	1841-42	"	36	2	38	
Do. ...	1842-43	"	1	...	1	No data.
Haveli, Donja Peta ...	"	"	12	...	12	
Do. Subha ...	"	1875-76	1	...	1	Government Resolution No. 6517, dated 22nd November 1875.
Do. do. ...	"	"	...	1	1	
Haveli, Donja Peta ...	1843-44	1873-74	1	...	1	Government Resolution No. 6517, dated 22nd November 1875.
Do. ...	"	1875-76	2	...	2	
Haveli Subha ...	"	"	1	...	1	No data.
Do. ...	1848-49	"	1	...	1	
Do. ...	1853-54	"	3	...	3	Government Resolution No. 2545, dated 16th June 1855.
Haveli, Donja Peta ...	"	"	15	...	15	
Mával, Paud Peta ...	"	"	79	1	80	Government letter No. 3583, dated 28th August 1855.

Pertaining at the time of the First Survey Settlement	YEAR OF SURVEY SETTLEMENT		VILLAGES AS AT PRESENT.			Authority sanctioning Survey rates of Assessment.
	First.	Revision.	Government	Inám.	Total.	
1	2	3	4	5	6	7
Haveli, Donja Peta ...	1853-54	1	1	Government Resolution No. 2545, dated 16th June 1855.
Do. Subha ...	1854-55	{ 1 2	...	1 2	
Do. Donja Peta ...	"	1	...	1	Government Resolution No. 2273, dated 25th May 1855.
Bhimthadi ...	"	1	1	Government Resolution No. 2545, dated 16th June 1855.
Do. ...	1856-57	1	...	1	Government Resolution No. 801, dated 21st February 1855.
Haveli Subha ...	"	1	1	
Maval, Paud Peta...	1857-58	1	...	1	Government Resolution No. 3554, dated 17th July 1857.
Haveli Subha ...	1858-59 ...	1873-74 ...	1	...	1	
Do. ...	1863-64 .	" ...	1	...	1	Government Resolution No. 6517, dated 22nd November 1875.
Do. ...	"	{ ...	8	8	Government Resolution No. 2214, dated 13th June 1864.
Bhimthadi ...	"	{ ...	2	2	
Haveli Subha ...	1864-65 ...	1873-74 ...	1	...	1	No data.
Do. ...	"	1	31	32	Government Resolution No. 2214, dated 13th June 1864.
Do. ...	" ...	1888-89	1	1	Government Resolution No. 6517, dated 22nd November 1875.
Do. ...	1865-66	1	1	Government Resolution No. 2214, dated 13th June 1864.
Do. ...	{ 1868-69	{ ...	2	2	Survey Commissioner's memo. No. 1510, dated 22nd July 1889.
Haveli, Paud Peta...	{ ...	1	1	
Do. Subha ...	1875-76	1	1	No data.
Total ...			183	55	238	
Unassessed—						
Táthavda...	1	1	
Vadhu Khurd	1	1	
Shedani	1	1	
Sángvi	1	1	
Total	4	4	
Grand Total ...			183	59	242	

5. The measurements of most of the villages under report were, in the former survey operations, first place, carried out by Mr. Pringle's survey. A second measurement *de novo* was made by Lieutenant Evans and Mr. Bell in 1845-46, but the Committee of 1847 ordered that it should be revised. This was carried out by Captain Francis, Superintendent of Survey, in the following manner (*vide* report and correspondence appended, marked $\frac{A}{2}$):—

- (1) By an entire re-measurement of all rice lands, and of numbers requiring re-division.
- (2) Retaining the original measurement of 1845-46 in the case of such numbers in which the average error did not exceed a limit of 2 acres 3 gunthás.

6. With the exception of the village of Chánda, the previous classification of which by Lieutenant Nash was accepted, the classification of the remaining 24 villages was an entirely new operation by Captain Francis. The valuation scales adopted at the first and revision survey are given below. The revision classing operations were carried out under my own supervision. Six of the villages, having been settled subsequent to December 1854, have had the former kharáb deductions confirmed:—

Pur, 13th May 1889.

Forwarded with compliments to the Commissioner, C. D.

2. The five villages to which the Superintendent's report relates escaped inclusion in the last revision survey in 1871 owing to the fact of their leases being at that time unexpired. The only point, therefore, for determination is whether there is anything special in their condition which would prevent their being now treated as they would, but for the reason given, have been 18 years ago.

3. It would seem from the figures given by Mr. Fletcher that there is no ground on which exception could be taken. The villages have all of them advanced in prosperity, and can well bear the average increase in assessment of 23 per cent. now proposed.

4. The only point requiring special notice seems to be that touched upon in Mr. Fletcher's paragraph 9, the increase of 81.6 per cent. in the case of Patethan, showing a considerable apparent excess over the recognized limit of 66 per cent. This is, however, partly due to an increase in the assessed area, making allowance for which the percentage falls to almost exactly 66. Technicalities apart there seems no reason to doubt the ability of the cultivators (specially marked in Patethan) to pay the increased rate either here or in the other four villages. The evidence of improvement described in the Superintendent's paragraphs 6 and 7 and the ease with which the revenue has been collected in all but exceptional years is sufficient proof of this.

5. As regards the unexplained item of casual remission in 1866-67, that year was within the memory of the undersigned, who was then in charge of the Bhimthadi Taluka, one of exceptionally scanty rainfall and bad crops, and it appears from a reference to the Collector's forwarding letter of October 27th, 1871, that large remissions had for those reasons been given in the remainder of the taluka with the sanction of Government. These remissions were unfavourably criticized by the then Survey Superintendent, Colonel Waddington, whose opinion was no doubt more in accordance with present views in which at most postponements would have been allowed.

6. Other points of interest are clearly set forth in the Superintendent's report and the Collector will not detain it to refer to them at greater length.

W. A. EAST, Collector.

No. 1006 OF 1889.

Dhárwár, 20th May 1889.

Forwarded to the Commissioner, C. D.

2. The Survey Commissioner trusts that, considering the favourable statistics which Mr. Fletcher has furnished for these villages, Government will have no difficulty in sanctioning their being placed on a level as regards revised assessment with the other villages of the Bhimthadi Taluka which were revised in 1871-72 with a guarantee of continuance of rates up to 1900-1. If sanction is accorded, the revised rates in these five villages also will be guaranteed up to the same date.

3. Mr. Stewart can add nothing material to the remarks of the Collector of Poona, Mr. East, whose past experience of the Bhimthadi Taluka has enabled him to supply the only information which Mr. Fletcher had found it difficult to supply. In the case of Patethan Government need have no hesitation in sanctioning the percentage increase in excess of 66 per cent. as the original classification was carried out at a time when experience had not been matured and the new rates will be based on a greatly improved standard.

4. In the event of early sanction being accorded arrangements will be made to introduce the new rates during next month. The period for receiving resignations under Section 74 of the Land Revenue Code should be specially extended for the current year until the 20th July.

T. H. STEWART,
Survey and Settlement Commissioner.

REVENUE DEPARTMENT.

Camp Maháleshwar, 1st June 1889.

Submitted to Government.

2. The revision of the 5 villages in question follows as a natural sequel to that of the rest of the talukás, which was effected in 1871; and considering the advance made during the last 18 years, the reasons which justified the revision of rates in the year mentioned, apply with greater force to the revision now proposed.

3. Mr. Fletcher's report and the remarks of the Collector and the Survey and Settlement Commissioner leave little or nothing to be added, and the Commissioner C. D., has no hesitation in recommending the proposals for the early sanction of Government.

J. MOORE,
Commissioner, C. D.

Revenue Survey and Assessment: Revision Settlement of five villages of the Bhimthadi Taluka of the Poona District.

No. 4576.

REVENUE DEPARTMENT.

Bombay Castle, 27th June 1889.

Memorandum from the Commissioner, C. D., No. B.—2595, dated 1st June 1889—Submitting the papers noted in the margin, containing proposals for the introduction of revised rates into five villages of the Bhimthadi Taluka of the Poona District.

Letter from the Superintendent, Deccan Revenue Survey, No. 709, dated 14th April 1889.
Memorandum from the Collector of Poona, No. 2957, dated 13th May 1889.
Memorandum from the Survey and Settlement Commissioner, No. 1006, dated 20th May 1889.

Memorandum from the Survey and Settlement Commissioner, No. 1137, dated 8th June 1889.

Memorandum from the Survey and Settlement Commissioner, No. 1167, dated 14th June 1889—Forwarding, in continuation of his memorandum No. 1137, dated 8th idem, one No. 3588, dated 11th idem, from the Collector of Poona, who states that he has received no petitions against the revised rates proposed for the five villages of the Bhimthadi Taluka of the Poona District.

Memorandum from the Survey and Settlement Commissioner, No. 1180, dated 15th June 1889.

Memorandum from the Collector of Poona, No. 3974, dated 26th June 1889—Stating that no petitions against the revised rates proposed for the five villages of the Bhimthadi Taluka have been received in his office.

RESOLUTION.—It is proposed to introduce revised rates in five villages of the Bhimthadi Taluka, which, in consequence of the term of their original settlement not having expired, were not dealt with at the general revision of the taluka in 1871.

2. It is clearly shown that the application to these villages of the maximum dry-crop rates (Re. 1-6-0, Re. 1-2-0 and Re. 1) which have for several years past been in force in the villages which adjoin them is justified. The standing orders regarding the treatment of *motasthal* garden land have been followed. It is proposed to assess *pátasthal* land on the usual maximum rate of Rs. 8.

3. The result of the application of these rates to the villages under consideration will be an increase of the assessment on Government occupied land from Rs. 7,600 to Rs. 9,350 or by 23 per cent. The large increase in one village Pátethan is sufficiently explained.

4. Sanction is accorded to the rates against which no petitions of objection have been received. They should be introduced in the current year with a guarantee till 1900-1. The period for receiving resignations under Section 74 of the Land Revenue Code may as a special case be extended in the current year till 31st July.

J. DEC. ATKINS,

Acting Under Secretary to Government.

To

The Commissioner, C. D.,
 The Collector of Poona,
 The Survey and Settlement Commissioner,
 The Director of Land Records and Agriculture,
 The Public Works Department of the Secretariat,
 The Accountant General,
 The Government of India,
 The Secretary of State for India. } By letter.

With an intimation that the papers are being printed in the form of a Selection from the Records of Government, and that when it is ready the usual number of copies of it will be forwarded to them.

NOTE.—The Superintendent, Deccan Revenue Survey, has been informed by telegram.

NOTE.—Copies of the Selection will be forwarded direct to the Superintendent, Deccan Revenue Survey.

SELECTIONS FROM THE RECORDS OF THE BOMBAY
GOVERNMENT.

No. CCXXXVIII.—NEW SERIES.

PAPERS

RELATING TO THE

REVISION SURVEY SETTLEMENT OF 25 GOVERNMENT VILLAGES

OF THE

HAVELI TALUKA

OF THE

POONA COLLECTORATE.

Bombay:

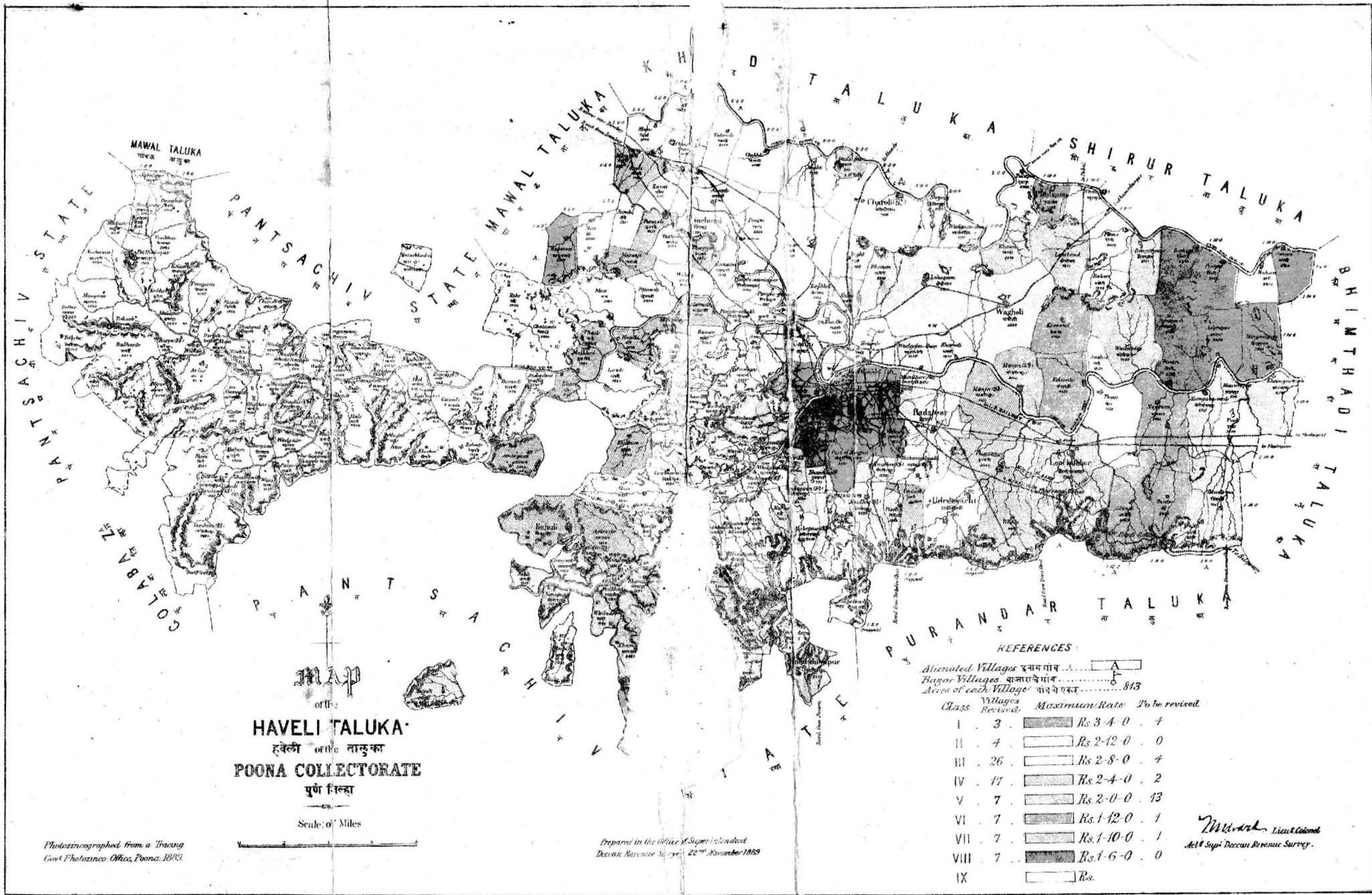
PRINTED AT THE GOVERNMENT CENTRAL PRESS.

1890.

INDEX TO THE CORRESPONDENCE RELATING TO THE REVISION SURVEY SETTLEMENT OF 25 GOVERNMENT VILLAGES OF THE HAVELI TALUKA OF THE POONA COLLECTORATE.

	Paras.	Pages.		Paras.	Pages.
Report No. 38, dated 21st March 1890, from J. C. Whitcombe, Esquire, Assistant Settlement Officer, Deccan Revenue Survey, to Colonel T. M. Ward, Superintendent of that Survey, forwarding proposals for the revision survey settlement of 25 Government villages of the Subha Division of the Haveli Taluka of the Poona Collectorate	...	1-14	Treatment of lands formerly included in Military limits and now in Civil limits. Recommends that the right of Government to mango trees in Khed-shivapur be conceded to the occupants of the lands	65	...
			When the villages now under report came under the Survey Settlement	66	...
			Concluding remarks	67	...
			Appendix A	68	...
CONTENTS.			1.—Showing the constitution of the Haveli Taluka at the introduction of the survey rates and the changes which have subsequently taken place therein	...	16-17
Introduction	1-3	...	" 2.—Containing correspondence relating to the introduction of the original survey rates into certain villages of the Dbonjya Petha and the Haveli Taluka of Poona.	...	18-55
Constitution of the Taluka	3	...	" A.—Showing rainfall	...	56
Statement showing the number of villages in the Taluka, the authority under which they were settled, and the number of villages which are now due for revision settlement	4	...	" B.—Showing details of cultivation	...	ib.
Former survey operations	5	...	" C.—Showing the villages in which weekly bazars are held	...	57
Former classification—Classification, valuation, scales	6	...	" D-1.—Showing details of population in 23 villages	...	ib.
Revision survey operations	7	...	" D-2.—Showing details of population in the village of Khed Shivapur	...	58
Increase in Survey Nos. caused by re-measurement	8	...	" E-1.—Showing the occupation of the people in 23 villages	...	59
Difference in area found at re-measurement	9	...	" E-2.—Showing the occupation of the people of Khed-Shivapur	...	ib.
Former and present area contrasted	10	...	" F-1.—Showing the number of houses, chavdis, wells and of live and dead stock in 23 villages	...	60
Climate	11	...	" F-2.—Showing the number of houses, &c., in the village Khed-Shivapur	...	ib.
Crops	12	...	" G.—Showing the number of shops, looms and temples and the average rate of birth, death and vaccination	...	61
Rice lands	13	...	" H.—Showing the number of schools with their average attendance	...	ib.
Garden cultivation	14	...	" I.—Showing the proportion of land cultivated by occupants and their sub-tenants	...	62
Communications—Exports and Imports	15	...	" J.—Showing the number of wells, tanks and budkias	...	ib.
Local industries	16	...	" K-1.—Showing the value of land realized at ordinary sales	...	63-64
Markets	17	...	" K-2.—Showing the value of land realized at sales by Court	...	65
Agricultural statistics	18	...	" L-1.—Showing the value of land realized by simple mortgages	...	66-67
Population	19	...	" L-2.—Showing the value of land by mortgages with possession	...	68-69
Houses	20	...	" M.—Showing the value of land by leases	...	70-71
Working cattle	21	...	" N.—Showing the prices of principal products for the past 51 years	...	72
Ploughs	22	...	" O-1.—Showing Revenue Statement for 1 village	...	73
Cows, Buffaloes, Sheep and goats, Horses and ponies	23	...	" O-2.—Showing Revenue Statement for 18 villages	...	74
Carts	24	...			
Wells and Budkias	25	...			
Statistics as arranged according to the groups of villages	26	...			
What of the groups show a marked increase of prosperity if judged by the agricultural statistics	27	...			
Schools	28	...			
Sub-tenures	29	...			
Value of land	30	...			
By ordinary sales—Sales by court	31	...			
Simple Mortgage—Mortgage with possession	32	...			
Leases	33	...			
Prices	34-35	...			
Former groups and the maximum rates applied to each	36-37	...			
Revenue History	38-39	...			
Extent to which distraint was resorted to for the revenue collection	40	...			
Summary	41	...			
Proposed grouping and rating on dry-crop land	42	...			
Maximum rate for Patasthal land	43	...			
Do Motasthal land	44	...			
Do Rice land	45	...			
Treatment of lands converted from dry-crop into rice during the currency of the lease	46	...			
Treatment of land which derive advantage from Lake Fife	47	...			
Estimated financial result of the proposed rates as compared with the present revenue on occupied land	48-49	...			
Area and assessment of Patasthal land	50	...			
" of Rice land	51	...			
Villages in which the proposed assessment exceeds the authorized limit	52	...			
Contrast showing the results of the existing and the revision survey	53	...			
Incidence of assessment per acre	54	...			

	Paras.	Pages.		Paras.	Pages.
Appendix O.-3--Showing Revenue Statement for 2 villages	...	75	in the Revenue Department, forwarding with his remarks the above correspondence through the Commissioner, C. D....	...	88-90
" O.-4--Showing Revenue Statement for 1 village	...	76	Memorandum, No. $\frac{S R}{58}$ of 23rd May 1890		
" O.-5--Showing Revenue Statement for 1 village	...	77	from the Commissioner, C. D., submitting with his remarks the above correspondence for the orders of Government	...	90-91
" O.-6--Showing Revenue Statement for 1 village	...	78	Government Resolution No. 4695, dated 7th July 1890, passing orders on the above correspondence	...	91-92
" P.--Showing Revenue Statement for the Poona City.	...	79	Letter No. 1255, dated 11th July 1890, from the Superintendent, Deccan Revenue Survey, to the Survey and Settlement Commissioner, requesting that the orders contained in paragraph 3 of the above Government Resolution may be reconsidered	...	93
" Q.--Showing in detail the estimated financial result of the proposed rates in each village as compared with the original survey assessment	...	80-81	Endorsement No. 1425, dated 12th July 1890, from the Survey and Settlement Commissioner, forwarding the above letter for the orders of Government	...	94
Letter No. 629 of 1st April 1890 from the Superintendent, Deccan Revenue Survey, forwarding Mr. Whitcombe's proposals with his remarks to the Collector of Poona	...	82-84	Government Resolution No. 4977, dated 17th July 1890, stating that the orders contained in paragraph 3 of Government Resolution No. 4695, dated 12th idem, are final	...	95
Letter No. 2347 of 16th April 1890 from the Collector of Poona, forwarding, with his remarks, the above correspondence through the Survey Commissioner to the Commissioner, C. D....	...	85-87			
Letter No. 967 of 14th May 1890 from the Survey and Settlement Commissioner, to the Chief Secretary to Government					



MAP
of the
HAVELI TALUKA
हवेली तालुका
POONA COLLECTORATE
पुणे जिल्हा
Scale: 6 Miles

Photostereograph from a Tracing
Govt Photostereo Office, Poona, 1909.

Prepared in the Office of Superintendent
Deccan Revenue Survey, 22nd November 1909

REFERENCES
 Shrivastav Villages इनाम गाव
 Bazar Villages बाजारचे गाव 813
 Acres of each Village गावचे एकर

Class	Villages Revised	Maximum Rate	To be revised
I	3	Rs 3-4-0	4
II	4	Rs 2-12-0	0
III	26	Rs 2-8-0	4
IV	17	Rs 2-4-0	2
V	7	Rs 2-0-0	13
VI	7	Rs 1-12-0	1
VII	7	Rs 1-10-0	1
VIII	7	Rs 1-6-0	0
IX		Rs.	

W. M. ... District Colonel
 Actg. Supd. Deccan Revenue Survey.

CLASSIFICATION SCALE ADOPTED AT FIRST SURVEY.					REMARKS.
Class.	1 village Chánda settled in 1848-49.	24 villages: 18 settled in 1853-54 4 do. 1854-55. 1 do. 1856-57. 1 do. 1864-65.		At Revision Survey.	
1	2	3	4	5	
	Rs. a. p.	A. p.	A. p.		
1st	1st Black ... 1 6 0	16 0	16 0	The village of Chánda, column 2, was classed in the field as 1st, 2nd, or 3rd, Black, Red, or Barad, without any value being assigned to each class, after fixing the maximum rate of the village the relative value of each class was determined. The maximum rate for Chánda was Rs. 1-6-0. The scale adopted for the remaining 24 villages was that given in the Joint Report corresponding with the one used at revision survey, to which, however, has been added a 10th class.	
2nd	1st Red... ... 1 3 0	14 0	14 0		
3rd	2nd Black ... 1 2 0	12 0	12 0		
4th	2nd Red ... 0 15 0	10 0	10 0		
5th	3rd Black ... 0 14 0	8 0	8 0		
6th	3rd Red... ... 0 11 0	6 0	6 0		
7th	1st Barad ... 0 9 7	4 6	4 6		
8th	2nd do. ... 0 5 7	3 0	3 0		
9th	3rd do. ... 0 2 5	2 0	2 0		
10th	1 0		

7. As the former measurement and classification were known to be very defective, and as there has been during the past 40 years a great extension of rice and garden cultivation, it was decided to make a complete re-measurement and re-classification of the whole of the 25 villages under report. This has accordingly been done.

8. By the existing settlement there are in all 7,550 survey and pôt numbers and by the revision survey 9,119 survey and pôt numbers, showing an increase of 1,569 survey and pôt numbers. This increase of survey and pôt numbers is due to the separate measurement of all recorded occupancies, some of them having been acquired by purchase, others by division of ancestral property since the first settlement, and to small occupancies having been clubbed together at the first survey.

9. The following statement shows the percentages of error discovered in the old work at re-measurement:—

Villages.	Total old Survey Numbers.	DIFFERENCE WITHIN					Numbers included in Forests, &c.	Numbers not re-measured.
		5 per cent.	6 to 10 per cent.	11 to 15 per cent.	16 to 20 per cent.	Over 25 per cent.		
25 entirely re-measured	4,711	2,430	890	428	239	583	141	...

These figures clearly show the old measurement to have been faulty in detail, as 47.0 per cent. of the numbers exceeded 5 per cent. and in 27 per cent. the error was above 10 per cent. The chief causes of the larger differences are accounted for in the following statement:—

Number of Villages.	Total Numbers in which the difference exceeded 15 per cent.	Numbers in which old boundaries were doubtful.	Numbers in which old measurements were erroneous.	Numbers in which old measurements were rough, adjoining hills.
25	822	315	437	70

10. The total area of the 25 villages under each head of cultivation as per original and revision survey is given in the following statement:—

	Original Survey.	Revision Survey.	Difference.
Dry crop	35,242	34,251	—991
Bágáit	484	1,598	+1,114
Rice	1,847	2,408	+1,061
Unassessed, hills, forests, &c.	20,146	18,612	—1,534
Total	57,219	56,869	—350

The total difference in area between the original and revision survey is 0·6 per cent. only; but, as shown in para. 9, there are very considerable differences when the area of individual numbers is separately considered. The increase in bágáit and rice cultivation is very large, amounting to 230·2 and 78·8 per cent., respectively, upon the old recorded areas. These increases, to the extent of 991 acres, or 45·6 per cent., are due to the conversion of dry-crop land, and the remaining 1,184 acres, or 54·4 per cent., to the transfer from the uncultivable to the cultivable head during the currency of the lease.

11. The rainfall gauged during the past ten years at Poona, the only station within the limits of the táluka, is appended. Climate—Appendix A. The figures therein shown may be accepted as fairly representing the fall of rain within a radius of 10 miles of Poona, but do not, in my opinion, apply to the villages lying to the south-west in the vicinity of the Singhar range of hills, where the fall is more certain and heavier, so much so, indeed, that in the villages in that part of the district the cultivation of bájri is limited, giving place to nágli and varai.

12. Appendix B. gives the average of the last 5 years' crops grown in the 25 villages, as compiled from the village crop statements, of which the following is an abstract, classed under different heads:—

	Kharif.	Rabi.
Cereals—Jowári 22·0, bájri 18·1, nágli 14·7, rice 5·7, varai 2·4, wheat 1·9, rála 0·3, Indian corn 0·1	62·0	32
Pulses—Tur 1·6, gram 0·8, udid 0·5, hulga 0·4, masur 0·2, vál 0·1, vatána 0·1	2·6	1·1
Oil-seeds—Khorasni 4·3, bhúimúg 0·1	44	...
Fibrous
Miscellaneous	1·3	0·1
Garden cultivation—Sugarcane 1·5, vegetables, &c., 1·1	2·3	03
	72·6	47
	77·3	
Grass or fallow	22·7	
Total	100·0	

From the above it will be observed that the early crops preponderate over the late to the extent of fifteen-sixteenths, clearly indicating that most of the villages

get a copious fall of rain from the south-west monsoon. The largest products are jowári, bájri and nágli, the staple food-grains. The proportion of land retained for grass and fallow, though large (22·7 per cent.), yet is not more than might be expected from the proximity of Poona, to which access is had, if not for the whole yet for the greater portion of the way, from most of the villages under report, by good metalled roads, viz., Poona-Sátára and Poona-Singhar, where grass meets with ready sale and commands good prices, in some instances realizing larger profits than are afforded by the cultivation of the ordinary cereals. Another source of gain to the people, chiefly of the southern villages, is by supplying the Poona market with kirbi, firewood, cowdung-cakes, bamboos, poultry, eggs, &c., &c.

13. Rice is grown in 18 of the 25 villages under report, wherever the command of drainage or moisture in the soil from surface springs admits of it. The rice lands, though somewhat inferior in point of fertility to those of the Mával Táluka, are yet embanked, carefully cultivated, and with the certain and heavy rainfall yield a good return. The largest area under rice cultivation is in the villages of Bahuli and A'glámha, lying towards the extreme south-west of the Subha, bordering the Mulshi Peta. On lands retaining moisture, after rice has been reaped, a second crop of either wheat, sátu, gram, masur, vatána, or vál is raised. Surgarcane is rarely grown in rice lands. Small patches of "nipáni ús," *i. e.*, surgarcane raised without irrigation, are sometimes met with in favourably situated dry-crop land, where the moisture in the soil suffices for a fairly good crop. There are in all eight kinds of rice grown, viz., Garvá-Ambemohor, Halva-Ambemohor, Sál, Varangal, Táká, Pándri-Kudai, Támbdi-Kudai, and Bhásad.

14. Of the total area under irrigation, about one-fourth is under streams and three-fourths under wells and budkis. With the exception of a few streams, which afford a perennial water-supply, the others run dry after a few months. The garden products are sugarcane, betel-leaves, betel-nut, grapes, guavas, plantains, figs, oranges, limes sweet and sour, pomaloes, citrons, pomegranates, mangoes, coconuts, vegetables of all kinds indigenous and exotic, roses fields of which are grown, and last, though not least, lucerne, which sells readily and realizes a good profit. No regular system of rotation is practised in garden lands, the crops to be grown being dependent on the market demand.

15. With respect to road communications and advantages afforded by the railway lines, the Haveli Táluka compares favourably with any of the other tálukas of the Poona Collectorate. The most important high roads are Poona to Bombay, to Sholápur, to Nagar, and to Sátára, the last by two different routes *vid* Kátraj and Diva Gháts; a third, by the Bábdev-Ghát, has for some years been impracticable for carts. Besides the roads already mentioned, there is a metalled road from Poona to the foot of Singhar; one to Mámurti, a village on the north-west boundary, where it joins the Poona-Bombay high road; another to Nigdi, where it also joins the Bombay road; one to Álandi, and lastly, the one to Paud, the Mahálkari's station. On all these roads, more or less traffic is carried from and to Poona, from whence the bulk of all surplus agricultural products—hides, horns

and the usual commodities—are taken by rail to Bombay. Poona in return receives cloths, and clothes of European manufacture, iron, hardware, groceries, betel-nut, coconuts, salt, kerosine and coconut oil, bangles, &c., &c. From Sholápur and Nágpur are brought sáris, khádis, pásodis, *i. e.*, coloured sheets, &c. The G. I. P. Railway line traverses the whole length of the táluka north-west to east, and has five stations within its limits, viz., Chinchvad, Kirkee, Poona, Loni-Kálbhor and Uruli; while the Southern Maráthia Railway line, opened about four years ago, passing on the south from Ghorpadi, has three stations within the táluka; viz., Ghorpadi, Phursangi, and Álandi.

16. With the exception of three bangle manufactories at Khed-Shivápur, the local industries are confined to the city of Poona, and comprise the manufacture of superior bangles, soap,

lead-pencils, machinery for expressing the juice from sugarcane, matches, ivory and wooden combs, copper, brass and iron utensils, weaving in silk and gold of a superior quality, and of cotton and woollen fabrics, expressing of oil from til, earthnuts and cocoanuts. The bangles manufactured in the city fetch from Rs. 3-2-0 to Rs. 25 per 100, while the commoner ones of Khed-Shivápur fetch from 4 annas to 6 annas per 100.

17. The city of Poona is the chief market town in the Collectorate, and the prices of grain, &c., there ruling influence to a greater or lesser degree, according to distance, the prices at other bazar towns within the Collectorate. For the convenience of the public, as well as of the vendors, the municipality have lately erected a very large market, and have named the edifice after His Excellency the Governor the Reay Market. At this market, fruits, vegetables, groceries, poultry, &c., are procurable. There are several streets lined with shops on both sides, where all kinds of goods can be purchased. Besides the city market, there is only one village—Khed-Shivápur—of those to be revised, at which a weekly bazar is held.

18. As the records of the census taken by the Survey Department at the time of the introduction of the existing settlement are not forthcoming, and were not procurable from the Mámlatdár, I applied and obtained through the kindness of the Collector of Poona, from his records, the tharavbands of 23 villages for the year of settlement. Those for the city of Poona and Khed-Shivápur not being traceable, the usual comparison between the former and present condition of the villages can only be made for 23 villages. This comparison is presented in the subjoined statement:—

	At First Settlement.	1889.	Increase.	Decrease.	Percentage.
Population	15,754	17,610	1,856	...	+11·8
Houses	2,689	2,573	...	116	-4·3
Agricultural cattle	4,635	4,835	200	...	+4·3
Ploughs	884	1,750	866	...	+98·0
Cows, buffaloes and their young	No record.	5,860
Sheep and goats	Do.	445
Carts	180	502	322	...	+178·9
Horses and ponies	No record	112
Wells and budkis	213	306	93	...	+43·7

19. From the above it will be observed that the population has, during the existing settlement, increased by 11·8 per cent. The total area of the 25 villages under report is 89 square miles. Excluding the present population of the city of Poona, and adding that of Khed-Shivápur (1,723) to the figures given for the 23 villages, the total is 19,338, which represents a density of 217 to the square mile—a very high proportion, but not more than we might expect in the populous country under notice.

20. Houses show a decrease of 4·3 per cent., probably owing to a better class having been built than existed at the time of the introduction of the first settlement, one superior house thus in many cases taking the place of two of an inferior kind. The average number of head of population per house is between 7 and 8, and the proportion of occupied land per head of population, including Khed-Shivápur 1·4 acres.

21. There is an increase of 4·3 per cent. in working cattle, and the proportion borne to the cultivated area shows 1 pair to 11 acres, which is very high.

Ploughs.

22. There is a very great increase in ploughs, the percentage being 98·0.

Cows, buffaloes and their young; sheep and goats; horses and ponies.

23. No comparison can be made under the heads noted in the margin, as there is no record of the number of these animals at the time of the introduction of the existing settlement.

24. Carts show a very large increase. From 180 at the time of the first settlement, there are at present 502, or an increase of 322, which gives a percentage of 178·9.

25. At the time of the first settlement there were 212 wells and 1 budki, whereas there are at present 302 wells and 4 budkis, or an increase of 43·7 per cent. altogether. Of these 281 are for irrigational purposes, but of them 58 are out of repair.

26. In the statement given below the same statistics are re-compiled under heads of six groups into which it is proposed to divide the villages for purposes of revision of assessment. From the 1st group the city of Poona has been excluded, and from the 5th Khed-Shivapur.

Group I—3 villages, 1 City of Poona excluded.

	Population.	Houses.	Working Cattle.	Ploughs.	Carts.
Year of settlement	3,768	716	382	66	75
1888-89	2,399	478	347	74	55
Increase or decrease per cent. ...	-36·3	-33·2	-9·2	+12·1	-26·7

Group III—4 villages.

Year of settlement	1,728	270	589	80	48
1888-89	2,261	370	737	160	81
Increase or decrease per cent. ...	+30·8	+37·0	+25·1	+100·0	+68·7

Group IV—2 villages.

Year of settlement	1,549	206	750	180	1
1888-89	2,334	284	748	357	55
Increase or decrease per cent. ...	+50·7	+37·9	-0·3	+98·3	+5,400·0

Group V—12 villages, 1 Khed-Shivapur excluded.

Year of settlement	7,595	1,322	2,601	473	56
1888-89	9,096	1,211	2,573	942	308
Increase or decrease per cent. ...	+19·8	-8·4	-1·1	+99·2	+450·0

Group VI—1 village.

Year of settlement	704	95	209	45	...
1888-89	1,000	152	260	129	3
Increase or decrease per cent. ...	+42·0	+60·0	+24·4	+186·7	+300·0

Group VII—1 village.

	Population.	Houses.	Working Cattle.	Ploughs.	Carts.
Year of settlement	410	80	104	40	...
1888-89	520	78	170	88	...
Increase or decrease per cent. ...	+ 26·8	—2·5	+63·5	+120·0	...

27. From the figures given in the above statement it will be observed that, with the exception of the 1st and 5th groups, there has been during the lease a marked increase of prosperity in all. The decrease in the 1st group is only an apparent one, as it is accounted for by a good number of the Khatedárs of the villages of Máli, Munjari, and to some extent of Parvati residing within the limits of the city of Poona. In the 5th group the decrease is in houses and working cattle only, while under the other heads the increase is very marked.

28. From data supplied by the Educational Department there are in the villages under report, exclusive of Poona for which information has not as yet been received, 7 Government schools at which the average attendance amounts to 139 boys and 5 girls. Writing of Poona in 1872 Colonel Waddington, Superintendent, Revenue Survey, in the concluding part of his 14th paragraph says:—"Besides the Deccan and Engineering Colleges, it possesses 32 Government schools, and training colleges, attended by 2,617 pupils. Of these one is a High School with 388 boys, 3 are Anglo-Vernacular and 6 girls' schools, the female pupils, however, being only 232. There are besides many schools kept by private individuals."

29. It will be seen from Appendix I. that 86·6 per cent. of the fields in the 25 villages are cultivated by the Khatedárs, either alone or in partnership with others, 7·4 per cent. are sub-let for money payments, and 3·9 per cent. for a proportion of the produce.

30. The Registration Department has furnished statements, as noted in the margin, showing instances of sale, mortgage and lease transactions during the past five years, selected hap-hazard; sales being subdivided into ordinary and by court, and mortgages into simple and with possession.

31. Of the 100 cases of ordinary sales, land comprising 1,446 acres assessed at Rs. 1,318, or an average of 14 annas 7 pies per acre, realized Rs. 34,090 or Rs. 23·9-2 per acre, being equivalent to 26 years' purchase. The 51 cases of sales by court, comprising 887 acres assessed at Rs. 909, or an average of Re. 1-0-5 per acre, realized Rs. 23,578 or Rs. 26·9-4 per acre, being equivalent to 26 years' purchase. It is remarkable that land sold by court decree, which seldom realizes its actual value, should have fetched just as much as land changing hands by ordinary sale. It therefore appears that 26 years' purchase does not represent the actual market value of land.

32. It appears from these returns that 100 cases of simple mortgage, comprising 973 acres assessed at Rs. 1,847, stand accepted security for debts aggregating Rs. 17,186, and in the 100 cases of mortgage with possession, 1,477 acres assessed at Rs. 1,488, were accepted as security for debts aggregating Rs. 35,096.

33. It seems further that the 100 cases of leases, comprising 2,063 acres paying Rs. 1,768 assessment, represent land sub-let for Rs. 8,713, or 4·9 times the Government demand.

34. Appendix N. gives the ruling prices in Poona and Khed of the principal grains during the past 51 years from 1838-39 to 1888-89, the first ten of which are for years before the settlement. The following abstract has been prepared from this appendix:—

Period.	AVERAGE PRICE, SPERS PER RUPEE.				
	Jowari.	Bajri.	Wheat.	Gram.	Rice
Ten years before settlement, 1838-39 to 1847-48	39	29½	20	23½	15½
First 10 years of the lease, 1848-49 to 1857-58	38½	29½	23½	26½	15½
Percentage on 10 years before settlement	+1.3	-0.8	-15.8	-11.4	...
Second 10 years of the lease, 1858-59 to 1867-68	23	17	14½	15	9½
Percentage on 1st decade	+67.4	+73.5	+63.8	+75.0	+63.2
Third 10 years of the lease, 1868-69 to 1877-78	19½	15	11	13½	8½
Percentage on 2nd decade	+16.5	+13.3	+31.8	+9.1	+15.2
Fourth 10 years of the lease, 1878-79 to 1887-88	19	15½	11½	15	8½
Percentage on 3rd decade	+3.9	+3.2	-6.4	-8.3	-5.7
1888-89	15½	11½	10½	13½	8½
Percentage of last 11 years of the lease on 10 years before settlement	+108.0	+91.8	+70.2	+55.0	+77.1

35. Looking at Appendix N. we find that the 1st decade of the settlement commenced with prices lower than those which, on the whole, prevailed during the ten years before the survey rates came into force. In the next five years there was some fluctuation; then an improvement set in and continued till the close of the decade. The 2nd period opened with lower prices than those which prevailed in the closing years of the first, but after the first four years a sudden rise took place and was fairly well maintained to the end. The average prices of this decade (which include the years of the American War) are some 60 to 75 per cent. higher than those of the first. In the 3rd period there are marked fluctuations, but owing to the influence of the famine of 1876-77, which was felt in the last two years, the averages are generally a good deal higher than those of the years previous. The 4th decade shows a fair steadiness of prices, with an average differing but little from that of the preceding ten years. The year 1888-89 shows again a marked general tendency to a rise. On the whole, it may safely be asserted that prices of agricultural produce in and near Poona are now some 55 to 108 per cent. higher than they were when the villages under report were brought under the present settlement.

36. Of the 25 villages now to be revised the settlement introduced in 1853-54 embraced 21 villages, 18 then pertaining to the Donja Peta and 3 to the Subha division. The Donja Peta villages were divided into five groups and assessed at graduated maximum dry-crop rates of Rs. 1-12-0, Rs. 1-10-0, Rs. 1-8-0, Rs. 1-6-0 and Rs. 1-4-0. The 1st group comprised two villages, situated about 4 and 7 miles to the south-west of Poona. The 2nd consisted of nine villages situated on the northern or Poona side of the Singhar hills, and further from Poona than the villages of the 1st group. The 3rd comprised two villages, situated on the opposite or southern side of the Singhar hills, and having no road communication with Poona. The 4th comprised two villages lying to the west of Singhar, further than any of the preceding groups from, and not having any cart road communication with Poona. The 5th comprised three villages, two situated near the Purandhar Fort, and one, Antroli, at the extreme western point of the taluka, near the top of the Murrel Ghát. Three of the 18 villages have had to be excluded from this report, Vángui, from its being Inán, from the 4th group, and Devri and Kámra from the 5th group, owing to their transfer, since the settlement, to the Purandhar Taluka, which leaves 15 of the Donja Peta for revision. The three villages of the Subha division near the city of Poona, alluded to above as settled in 1853-54, had owing to their most advantageous position the maximum dry-crop rate fixed at Rs. 2.

37. The settlement in 1854-55, embraced four villages, three of the Subhā and one of the Donja Peta. The city of Poona, one of the three, was assessed at a maximum dry-crop rate of Rs. 2, Nirgudi and Vadgaon Sinda, situated about 11 miles to the north-east of Poona, at a maximum dry-crop rate of Rs. 1-10-0, and Ghera-Shivágad, of the Donja Peta, at a maximum dry-crop rate of Rs. 1-6-0. Of the remaining three villages to make up the 25, Chánda, situated 11 miles to the north-west of Poona, was settled in 1848-49 at a maximum dry-crop rate of Rs. 1-6-0. Loni-Kand, on the Nagar-Poona road, distant 13 miles to the north-east, was settled in 1856-57 at a maximum dry-crop rate of Rs. 1-4-0, and Khed-Shivápúr, on the Poona-Sátára road, distant 12 miles to the south, was settled in 1864-65 at a maximum dry-crop rate of Rs. 1-8-0.

Revenue history—

Appendix	O ¹ —1 village.
"	O ² —18 villages.
"	O ³ —2 do.
"	O ⁴ —1 village.
"	O ⁵ —1 do.
"	O ⁶ —1 do.
"	P.—For the city of Poona.

38. The statements which give in detail the revenue history of 25 Government villages have, as usual, been made out for single villages, or batches settled in one year. As the 2nd statement is for 18, or the greatest number settled in any one year, and as for these villages complete data are available, it may be taken as affording a general view of the operation of the existing settlement rates, as well as a basis for revision.

39. Turning to the detailed revenue history statement, we find that under the old system, *i.e.*, up to 1852-53, remissions had to be given annually, averaging, during the 10 years, Rs. 1,016, and that of the full standard assessment 56.3 per cent. only was collected. The immediate result, by the introduction of the existing settlement, based on comparatively low rates of assessment, was a reduction in the collections of Rs. 4,177, but the far-seeing policy of moderation soon began to manifest itself by a steady increase in the cultivation and revenue to the State. The occupied area from 14,218 acres, the first year of settlement, has during the currency of the lease risen to 19,111 acres; waste land from 3,935 acres has dwindled down to 142 acres while collections from Rs. 10,530 have gone up to Rs. 13,917. Occasionally a few rupees appear as remissions, with no outstanding balances either before or during the lease, the famine apparently having had no influence on cultivation. These facts satisfactorily show the great advance made in prosperity.

40. The following details furnished by the Mámlatdár show the ease with which the revenue has been collected in the past three years:—

Year.	Number of villages.	Notices.	Cases in which distraint was resorted to.
1886-87	10	113
1887-88	12	88
1888-89	15	134

41. From all that has been set forth in this report, it will, I trust, be manifest that the state of things has very considerably improved, and that the people are at present in a far more prosperous condition than they were at the time of the introduction of the existing settlement. That material prosperity has been attained is evidenced by the statistics, value of land, increase in cultivation and revenue, great decrease in the waste area, no outstanding balances even during the famine years, and lastly, by the fact that but little pressure has been necessary to collect the Government revenue. This satisfactory state has been brought about by the following causes:—1st, The comparatively low rates of assessment introduced at the existing settlement; 2nd, improved facilities of road communication; 3rd, better prices obtained for agricultural products, and which during the last 11 years of the existing settlement, as compared with the prices ruling before the settlement, have risen by 55 to 108 per cent.; 4th the opening of the G. I. P. Railway line, with several conveniently situated stations, within easy reach, has

given an impetus to the cultivation of the better kinds of garden products for the Bombay market, where much better prices than in Poona are obtained. Under these circumstances, there seems to be no reason why the revision rates, finally sanctioned by Government in their Resolution No. 6517, dated 22nd November 1875, and introduced into the bulk of the Subha division villages, and which have been in force for 15 years, should not be applied to the villages now to be revised, according to the position of each in the respective groups. This scheme of settlement, together with the rates for the different kinds of cultivation, have, I would add, been fixed in consultation with Mr. Fletcher, yourself, and the Survey and Settlement Commissioner.

42. The villages revised in 1874 were divided into eight groups, taking the following maximum rates, which are shown in different colours on the map which accompanies.—

				Rs.	p.
1st group	3	4 0
2nd do.	2	12 0
3rd do.	2	8 0
4th do.	2	4 0
5th do.	2	0 0
6th do.	1	12 0
7th do.	1	10 0
8th do.	1	6 0

According to this grouping, 4 villages of the 25 now under report, viz., the city of Poona and the three adjoining ones—Máli, Munjari and Parvati,—come into the 1st group; none into the 2nd; 4 villages,—Várja, Kondva dhávda, Nirgudi, and Vadgaon-Sinda, the two former being 4 and 7 miles respectively to the south-west, and the two latter about 12 miles to the north-east of Poona,—into the 3rd group; 2 villages—Áglambá and Bahuli, about 14 miles to the south-west—into the 4th group; 13, of which 11, Khed-Shivápur (on the high road from Poona to Sátára), Kondanpur, Kalyán, Khámgaon, Ghera-Shivágad, Donja, Khánápur, Málkhedá, Vaddhara, Sonápur and Jámblí, lying around the fort of Singhar, formerly one of the strongholds of Shiváji and since converted into a sanitarium, are distant from 12 to 20 miles from Poona, while the remaining 2—Chándá, about 11 miles to the west, and Loni-Kand (on the high road to Nagar), about 13 miles to the north-east—into the 5th group; into the 6th group comes Vinjhar, which is separated from the táluka by a spur from the Western Gháts, and therefore somewhat difficult of access; and into the 7th group, Ántroli, outlying in the territories of the Pant Sachiv. These two villages in a direct line are 17 and 22 miles respectively in a south-westerly direction from Poona, but more by cart road.

43. At the time of revision settlement the Pátasthal lands were assessed at a maximum rate, combining soil and water, of Rs. 8. I would, however, for the very great advantage of position, *i.e.*, adjoining the city of Poona, make an exception in the case of the villages of the 1st group, by proposing a maximum of Rs. 10 for the best soil and perennial water-supply, the rate sanctioned for the Khed Táluka, and for villages of all the other groups a maximum rate of Rs. 8.

44. With respect to Motasthal, no rate on account of irrigation is to be imposed on lands under wells sunk subsequent to the settlement, and lands under old assessed wells are to be rated within the maximum dry-crop rate.

45. The revision maximum rates for rice lands were fixed at Rs. 4 for the villages in the neighbourhood of Poona and Rs. 5 for the remaining villages. I would, however, propose a maximum rate of Rs. 6 for all villages, as the advantage of rainfall in the villages near Singhar is counterbalanced by that of proximity to Poona, in the case of the two villages Várja and Kondva-dhávda coming into the 3rd group.

46. Lands converted from dry-crop into rice during the currency of the lease, I propose to assess in proportion to the natural advantages of each field, but within the maximum rate imposable on favourably situated dry-crop land in each group.

47. Adverting to para. 32 of report No. 840, dated the 30th November 1972, and Government Resolution No. 249-W. L.—576, dated 20th September 1976, I would beg to state that the orders therein conveyed have been attended to, by making allowance in the proposed revision settlement for the advantage accruing from the Fife Lake Canal passing through the village lands of Munjari and increasing the water-supply of wells.

48. The result of the proposed rates is given below. All details will be found in Appendix Q., to which I have added a column showing the average rate, per acre of Government land under the existing settlement, for comparison with the average rate per acre by the proposed rates :—

Group	Maximum rates	Number of Villages.	BY FORMER SURVEY.		BY REVISION SURVEY						Increase per cent.
			Government Occupied Land.		Government Occupied Land.		Government Unoccupied Land		Total.		
			Acres.	Rs.	Acres.	Rs.	Acres.	Rs.	Acres.	Rs.	
I	3 4 0	4	4,063	4,927	4,218	7,996	47	56	4,265	8,052	62 3
III	2 8 0	4	5,041	3,348	5,018	5,315	5,018	5,315	58 8
IV	2 4 0	2	4,463	2,502	4,516	4,292	3	2	4,519	4,294	71 5
V	2 0 0	13	9,460	5,277	9,833	8,379	64	26	9,897	8,405	58 8
VI	1 12 0	1	1,479	685	1,597	1,119	22	21	1,619	1,140	63 4
VII	1 10 0	1	1,672	494	1,693	814	79	29	1,772	843	64 8
Total		25	26,178	17,233	26,875	27,915	215	134	27,090	23,049	62 0

The above shows that the total increase by the proposed revision settlement amounts to Rs. 10,682 or 62 0 per cent., and that the increase is almost equally distributed over all the groups. By deducting the amount of water-cess imposed on lands now assessed as Pátasthal (Rs. 179), and the cess on account of the indirect advantage accruing from the Fife Lake Canal (Rs. 171) = Rs. 350, the total percentage increase will be reduced to 60 0.

49. The total arable Government occupied dry-crop land by the existing settlement is 24,833 acres, assessed at Rs. 14,289, or an average of Re. 0-9-2 per acre. By the proposed revision settlement there are 24,213 acres assessed at Rs. 19,563, or an average of Re. 0-12-11 per acre. Dry-crop land has therefore decreased by 620 acres, while the assessment has increased by Rs. 5,274, and the average rate per acre by Re. 0-3-9.

50. Garden land by the existing settlement is 484 acres; assessed at Rs. 917 + Rs. 328* on account of water-cess, total Rs. 1,245, giving an average rate of Rs. 2-9-2 per acre. By the proposed revision it is 1,091 acres, assessed at Rs. 3,211 + Rs. 628* on account of water-cess, total Rs. 3,839, which gives an average of Rs. 3-8-4 per acre. The increase in area is 607 acres, in assessment Rs. 2,594, and in the average rate per acre Re. 0-15-2. The Pátasthal and Motasthal figures are :—

	Acres.	Assessment.	Average per acre.
		Rs.	Rs. a. p.
Pátasthal	235	1,042	4 6 11
Motasthal	856	2,797	3 4 3
Total	1,091	3,839	3 8 4

Of the 235 acres irrigated by channels 123 acres and 19 gunthás were formerly dry-crop and have now been assessed as Pátasthal. The area, soil assessment and water-cess in the case of each village are as follows :—

	Area.	Soil Assessment.	Water-cess.	Total.
	A. g.	Rs. a. p.	Rs. a. p.	Rs. a. p.
1 City of Poona	0 7	0 8, 0	1 0 0	1 8 0
2 Munjari	16 5	51 0 0	26 0 0	77 0 0
3 Parvati	25 26	75 0 0	38 0 0	113 0 0
4 Kondva-dhavad	42 15	75 0 0	20 0 0	95 0 0
5 Khed-Shivapur.	39 6	51 10 0	94 0 0	145 10 0
Total	123 19	253 2 0	179 0 0	432 2 0

51. Rice land by the existing settlement is 861 acres assessed at Rs. 1,699, or an average of Rs. 1-15-7 per acre. By the proposed revision it is 1,571 acres assessed at Rs. 4,513, showing an average of Rs. 2-14-0 per acre. The increase in area is 710 acres, in assessment Rs. 2,814, and in the average rate Re 0-14-5.

52. It will be observed that in the case of 10 of the 25 villages to be revised, the percentage increase exceeds the limit allowed by Government. The causes tending to swell the proposed revision assessment in the case of each village are given in the following statement:—

Number of Villages in Settlement.	Village	Revision Survey Assessment.	Percentage Increase.	Increase in Occupied Area	OWING TO INCREASE IN								Revision Survey Assessment after deducting amount of Column 13 from amount in Column 3	Percentage Increase based on amount in Column 14	REMARKS
					DRY-CROP LAND		GARDEN LAND MOTAASHAL		RICE LAND		TOTAL.				
					Area.	Assessment	Area.	Assessment.	Area.	Assessment	Area.	Assessment			
1	2	3	4	5	6	7	8	9	10	11	12	13	14	15	16
		Rs.	Acres	Acres	Acres	Rs.	Acres	Rs.	Acres	Rs.	Acres.	Rs.	Rs.		
2	Málh ..	1,472	87 5	116	-11	-26	127	420	116	394	1,078	37 3	Includes Rs 171 on account of indirect advantage accruing from the Fife Lake Canal.
7	Nirgudi ..	611	73 6	15	15	21	..	1	15	22	589	67 3	Small area, 427 acres Former classification low
10	Bahul ..	2,072	79 4	138	11	10	127	382	178	392	1,680	45 5	
13	Kalyán ..	463	108 6	20	-31	-13	51	139	20	126	337	51 8	Small area, 572 acres
14	Khámgaon ..	448	80 6	49	14	9	35	95	49	104	344	38 7	Do 482 acres
15	Ghera Shivagad ..	530	90 0	22	-6	-2	28	80	22	78	452	62 0	Former classification low
17	Mhánapur ..	294	94 7	45	34	21	11	36	45	67	237	57 0	Small area, 307 acres.
18	Málheda ..	50	92 3	6	2	1	4	10	6	11	89	60 0	Very small area, 71 acres
19	Vadhdhara ..	134	86 1	7	7	21	7	21	113	56 9	Very small area, 108 acres
20	Sonapur ..	408	103 0	69	23	10	46	116	69	126	282	40 3	Small area, 607 acres.

53. The results of the existing and revision survey are contrasted below under all heads:—

Description.	Original Survey.		Revision Survey.		Inám Judi.
	Acres.	Rs.	Acres.	Rs.	Rs.
Government occupied ...	26,178	17,233	26,875	27,915	...
Do. unoccupied ..	253	176	215	134	...
Inám	2,157
Unassessed, forests, &c. ...	20,146	...	18,612
Total	46,577	17,409	45,702	28,049	2,157

54. The total arable Government occupied land of all descriptions is, under the existing settlement, 26,178 acres, assessed at Rs. 17,233 (which includes

Rs. 328 on account of water-cess), or an average rate of Re. 0-10-6 per acre. By the proposed revision the area is 26,875 acres assessed at Rs. 27,915 (which includes Rs. 627 on account of water-cess), or an average rate of Rs. 1-0-7 per acre. The increase in area is 697 acres, in assessment Rs. 10,682, and in the average rate per acre Re. 0-6-1.

55. In Máli, one of the villages to be revised, there are some lands which were formerly included in military cantonment and are now in civil limits. All such lands have, in the proposed revision settlement, been assessed to land revenue in accordance with the orders of Government (*vide* Resolution No. 5628, dated 19th August 1882).

56. Khed-Shivápur being an Inám village at the time of the first survey settlement, 1864-65, the Inámdár's right to the mango trees was reserved to him, the cultivators being allowed deduction from assessment to compensate them for the area under shade on which crops do not thrive. The amount of deduction so allowed in the case of each field is shown in the village register. Since the death of the Inámdár in 1880 and the village lapsing to Government, the deduction from assessment has been continued. There are in all about 10,000 mango trees of different ages, sizes, and bearing qualities. The right to the produce of the bearing ones has been sold annually by auction, and realized on an average Rs. 2,000. As Government have in other districts exercised a liberal policy by conceding their right to mango trees to the occupants of fields on which the trees stand, I would beg to recommend that the same policy be extended to this village, on condition that a fair valuation is paid for the concession by the occupants, the valuation to be based on the number of trees standing in each field, their age, size and bearing qualities.

57. The 25 villages now under report came under survey settlement as shown below :—

Number of Villages.	Maximum dry-crop rate.		Year of commencement of Settlement.	Guarantee expired in
	Rs.	a.		
1	1	6	1848-49	The year of expiry of guarantee is nowhere given in the old reports, but more than 30 years, the usual period, have in the case of each settlement expired.
3	2	0	1853-54	
2	1	12		
9	1	10		
2	1	8	1854-55	
1	1	6		
1	1	4		
1	2	0	1856-57	
2	1	10		
1	1	6		
1	1	4	1864-65	
1	1	8		

58. In conclusion, I would respectfully beg to recommend that, in the event of the proposed rates being approved of by Government, all increases in individual holdings exceeding 25 per cent. be levied in the manner already sanctioned by Government in Resolution No. 3541, dated 4th May 1885, and that the settlement to be introduced be sanctioned to remain in force for the unexpired portion of the guarantee given for the villages of the Subha division of the Haveli Táluka settled in 1873-74, *i.e.*, up to the year 1904-5.

I have the honour to be,

Sir,

Your most obedient Servant,

J. C. WHITCOMBE,

Assistant Settlement Officer,
Deccan Revenue Survey.

APPENDIX A.

APPENDIX 4
1

Statement showing the constitution of the Haveli Taluka, Poona Collectorate, in 1841-42, the year of the introduction of Survey Rates of Assessment, and the changes that have since taken place.

Year.		NUMBER OF VILLAGES IN THE TALUKA									NUMBER OF VILLAGES INTO WHICH SURVEY RATES OF ASSESSMENT HAVE BEEN INTRODUCED.									Year of First Survey Settlement	Year of Revision Survey Settlement.	
		Subha			Peta.			Total			Subha			Peta			Total					
		Government	Inám	Total	Government	Inám	Total	Government.	Inám.	Total	Government.	Inám.	Total	Government.	Inám.	Total	Government.	Inám.	Total			
1841-42	Constitution of taluka	58	39	97	38	10	48	96	49	145	45	...	45	1	...	1	46	...	46	1841-42	1873-74.	
											1	...	1	12	...	12	13	...	13	1842-43	Do.	
											...	1	1	...	1	Do.	...	
											1	...	1	3	...	3	1843-44	1873-74.	
											...	1	...	3	...	3	3	...	3	Do.	1875-76.	
											1	...	1	2	...	2	3	...	3	Do.	1875-76.	
											...	1	...	1	...	1	1	...	1	1847-48	...	
											1	...	1	1	...	1	1848-49	...	
											3	...	3	...	17	1	18	20	1	21	1853-54	...
											3	...	3	1	...	1	4	...	4	1854-55	...	
											...	1	...	1	...	1	1	...	1	2	1856-57	...
											1	...	1	1	...	1	1	1858-59	1873-74.
											1	...	1	1	...	1	1	1863-64	Do.
											...	10	11	...	11	11	Do.	...
											1	...	1	1	...	1	1	1864-65	1873-74.
											...	24	6	6	...	30	30	30	Do.	...
											...	1	1	1	1	1865-66	...
											...	1	2	2	...	3	3	3	1868-69	...
											58	38	96	38	10	48	96	48	144			
1861-62	Peta Donja abolished and villages incorporated with the Subha.	+38	+10	+48	-38	-10	-48	+38	+10	+48	-38	-10	-48			
	Total	96	49	145	96	49	145	96	48	144	96	48	144			
Do.	Add-- Villages received from Bhimthadi Taluka.	9	5	14	9	5	14	7	...	7	7	...	7	1839-40	1873-74.	
											1	...	1	1	...	1	1	1840-41	Do.
											...	1	1	1	1	1854-55	...
											1	...	1	1	...	1	1	1856-57	...
											...	2	2	2	2	1864-65	...
											...	1	1	1	1	Do.	1888-89.
											...	1	1	1	1	1875-76	...
											9	5	14	9	5	14			
	Total	105	54	159	105	54	159	105	53	158	105	53	158			
1862-63	Deduct-- Villages transferred to Purandhar Taluka.	6	2	8	6	2	8	2	...	2	2	...	2	1843-44	...	
											1	...	1	1	...	1	1	1847-48	...
											2	...	2	2	...	2	2	1853-54	...
											1	...	1	1	...	1	1	1856-57	...
											...	2	2	2	2	1868-69	...
											6	2	8	6	2	8			
	Total	99	52	151	99	52	151	99	51	150	99	51	150			

8 1173-5

1866-67	<i>Add--</i> Villages received from Bhimthadi Taluka.	13	3	16	13	3	16	13	...	13	13	...	13	1839-40	1873-74.
											1	1	1	1	1	1863-64	...
											2	15	13	2	15	1868-69	...
	Total ...	112	55	167	112	55	167	112	53	165	112	53	165		
Do.	<i>Deduct--</i> Villages transferred to Maval Taluka.	7	1	8	7	1	8	7	...	7	7	1	7	1841-42	...
											1	1	1	1	1863-64	...
	Total ...	105	54	159	105	54	159	105	52	157	105	52	157		
Do.	<i>Add--</i> Villages received from Peta Paud Mahalkari's division of the Maval Taluka, retained as a Peta of the Haveli Taluka.	80	4	84	80	4	84	79	1	80	79	1	80	1853-54	...
											1	1	1	1	1	1	1857-58	...
											1868-69	...
	Total ...	105	54	159	80	4	84	185	58	243	105	52	157	80	2	82	185	54	239		
1873-74	Government village Moshi restored to the Inamdár.	-1	+1	-1	+1	...	-1	+1	-1	+1	...	1841-42	1873-74.
	Total	104	55	159	80	4	84	184	59	243	104	53	157	80	2	82	184	55	239		
1875-76	Greater portion of the lands of village Kirkee given over to the Military authorities and the remaining portion included in the adjoining village of Dápodí.	-1	...	-1	-1	...	-1	-1	-1	...	-1	1841-42	...
1878-79	Government village Páshán restored to the Inamdár.	103	55	158	80	4	84	183	59	242	103	53	156	80	2	82	183	55	238	Do.	1873-74.
	Total	102	56	158	80	4	84	182	60	242	102	54	156	80	2	82	182	56	238		
1880-81	Inám village Khed-Shivapur lapsed to Government.	+1	-1	+1	-1	...	+1	-1	+1	-1	...	1864-65	...
1888-89	GRAND TOTAL	103	55	158	80	4	84	183	59	242	103	53	156	80	2	82	183	55	238		

17

J. C. WHITCOMBE,
Assistant Settlement Officer, Deccan Revenue Survey.

APPENDIX $\frac{A.}{2}$

No. 4989 of 1853.

TERRITORIAL DEPARTMENT (REVENUE).

Bombay Castle, 24th August 1853.

RESOLUTION on a letter from the Revenue Commissioner, Southern Division, No. 1779, dated 12th July 1853—Submitting one from the Revenue Survey Commissioner forwarding the Progress Report of the Superintendent of the Poona and Thána Survey for the year ending 31st October 1852; and soliciting instructions as to whether Thána or Poona is to be the head-quarters of Lieutenant Francis' department.

Government have derived much satisfaction from reading these papers, and consider the results exhibited are very creditable to Captain Francis, and to the officers and subordinates of his department.

2. The proposed settlement by Captain Francis in anticipation of sanction of the 18 villages of the Donja Petha is authorized.

3. Government do not concur with Captain Wingate in the opinion expressed at close of his 14th paragraph. They are of opinion that the corrected registers proposed by Captain Francis should be prepared.

4. Government concur in the opinion expressed by Captain Wingate in his 15th paragraph. As regards the Poona villages, rice-lands formed during the currency of the 30 years' lease, they will have to be exhibited in the map after the expiry of that term by the insertion of subsidiary numbers.

5. Whilst operations are being carried on in the districts on the Poona side of Junnar Government will allow Poona to be made the head-quarters for the whole department during the monsoon, but only for that portion of the department employed in the Poona Collectorate during the camp season. The rest of the department which are to be employed below the Gháts, are only to be allowed to visit the Deccan on leave of absence granted for private affairs or on medical certificate under the Absentee Rules.

6. Hereafter it may be advisable to select Násik for the monsoon quarters of part of the Northern Konkan Establishment.

(Signed) A. MALET,
Chief Secretary.

To

The Revenue Commissioner, Southern Division.

(True Copy.)

P. M. GADIÁLI,

For Superintendent, Revenue Department,
Secretariat.

No. 433 of 1854.

FROM

CAPTAIN J. FRANCIS,

Superintendent, Poona and Thána Revenue Survey,

TO

E. C. JONES, ESQUIRE,

Collector of Poona.

Poona, 27th October 1854.

SIR,

With reference to the instructions in Government Resolution No. 4989, dated the 24th August 1853, I have the honour to submit a report explanatory of the revised settlement introduced during the past season in 18 villages of the Donja Petha, and three villages adjoining the city of Poona, the whole being included under the Haveli Táluka, and being also, excepting a few lapsed villages, the only part of the Poona Collectorate to which the revised settlement remained to be extended.

2. The Donja Petha Division contains altogether 36 Government villages, 18 of which were settled by the late Lieutenant Nash so far back as 1842-43, when the Mámlatdár's division of the táluka was also settled, with the exception of the three villages of it described above as adjoining the city of Poona. The 18 villages of the former to which the settlement has now been extended, are situated for the most part on its western side; they are, however, somewhat detached from each other, several of them lie round the Fort of Sinhgad, two are only four or five miles from Poona, and two again are within a short distance of the Fort of Purandhar, being surrounded by villages of that táluka. It is important to notice this description of the isolated position of these villages, as there is not the usual district map to accompany this report. Most of them, however, can, I think, be traced on the general map of the Collectorate, to which I must refer you in the absence of a district one, which could not be constructed as Lieutenant Nash's operations in 1842 were confined to a test of the measurements of the former survey (Mr. Pringle's), whereas, as you are aware, we require to make an entire new survey of a district in order to make a map of it.

3. The 18 villages under report have, however, been subjected to a fresh survey throughout, the first operations of which were carried on in 1845-46 under Lieutenant Evans and Mr. Bell, but the Committee of 1847 ordered a revision of their work which I had not an opportunity of carrying out until the early part of the past season, 1853-54. Lieutenant Prescott commenced it in October last, but when the season for operations in Thána opened he was relieved of the charge of the establishment by Gopál Náráyan, the Surveyor and Builder of the Public Works Department, who has for some years been attached to this Survey and whose employment on this duty was approved of by the Survey Commissioner, there being no European Assistant or Sub-Assistant available for it in the department. But as the work carried on under the Surveyor's supervision was carefully examined by Mr. Hexton during the course of classification, every confidence may, I consider, be placed on it.

4. The test of this measurement work requires to be classed under two separate heads, viz. :—

1st.—On the numbers or fields of which the original measurement of 1845-46 was retained, on which the average error was 2 acres 3 gunthás,

2nd.—On the numbers or fields which were divided and remeasured, and on the rice lands, the latter having been entirely remeasured. On these two combined the average error was 2 acres 28 gunthás and on the whole it is 1 acre 33 gunthás. I consider this result is satisfactory both as regards the former operations under Lieutenant Evans and Mr. Bell as well as our own.

5. The jirát as well as the rice lands have been entirely reclassified, and the test of them exhibits the following result :—

			Annas. pies.	
Average error in jirát fields	0	7
Do. rice do.	0	8
Do. on the two combined	0	7½

This may also be considered a satisfactory result for this important operation which was under Mr. Hexton's charge.

6. The staple products of these 18 villages are bajri and jowári, the former preponderating; but there is also a considerable extent of náchni and sáva cultivation on the hill lands. The extent of rabi is too small to be estimated in a general way.

7. I have carefully perused the correspondence* connected with the settlement of 1842. I find however that both Lieutenant Nash and Captain Wingate (the latter was Superintendent at the time) have confined the details of their settlement, to the Mámlatdár's division only of the taluka. They considered that the same rates would apply to the villages of the Maháلكaris also, and did not therefore seemingly consider it necessary to furnish information respecting the latter. I am, however, enabled to do so from returns of the cultivation and collections for the period of 11 years during which the settlement has been in operation, and it is satisfactory to note from the accompanying statement prepared therefrom how fully the settlement has realized the opinions regarding it expressed in 1841-42 by Captain Wingate and Lieutenant Nash :—

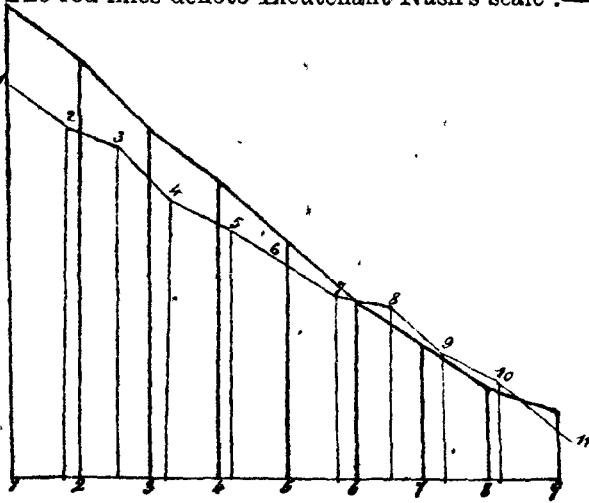
Statement showing the working of the revised settlement in 18 villages of Donja Petha since its introduction in Fashí 1252.

Revenue Year	Government Land under Cultivation.		Remissions.	Balance, being the Revenue realized.	Government Waste Land.	
	Acres.	Assessment.			Acres.	Assessment.
		Rs.	Rs.	Rs.		Rs.
1252 ...	14,763	9,865	224	9,641	1,519	621
1253 ...	14,939	9,724	92	9,632	1,345	562
1254 ...	15,482	9,767	5	9,762	1,136	740
1255 ...	15,450	10,183	...	10,183	688	323
1256 ...	15,534	10,118	...	10,118	669	358
1257 ...	15,610	10,182	...	10,182	512	294
1258 ...	15,835	10,256	...	10,256	489	266
1259 ...	15,654	10,264	...	10,264	479	268
1260 ...	14,768	10,287	...	10,287	476	262
1261 ...	15,860	10,263	...	10,263	441	263
1262 ...	15,748	10,257	...	10,257	461	269

8. The highest rate introduced by these officers in the Maháلكaris' division was Re: 1-6-0 which was the prevailing rate in the Mámlatdár's division also except in a few villages near Poona for which an increase thereon of about 9 per cent. was made, being equivalent to a rate of Re. 1-8-0. I should have used the same rates were it not that my system of classification differs from that Lieutenant Nash adopted in that it effects a lower valuation of the soil and would therefore produce a lower average rate and consequently a smaller amount of assessment than would result from his classification with the same maximum rate applied. I had therefore to estimate what increase to his maximum rates was necessary in order to make the average rate and its resulting assessment by my classification equivalent to the same by Lieutenant Nash's system. This, I considered, would be effected by substituting a rate of Re. 1-12-0 for his rate of Re. 1-8-0 and one of Re. 1-10-0 for his of Re. 1-6-0.

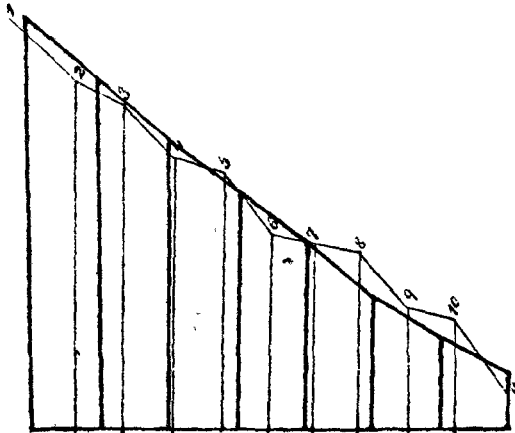
9. But to explain this point more fully Lieutenant Nash, it will be observed from his report, divided this classification scale into 11 classes, whilst mine contains only 9 as shown at page 11 of the Joint Report. The following diagram exhibits our classification scales with their respective maximum rates

applied as mentioned above, viz, his rate of Re. 1-8-0 and my corresponding one of Re. 1-12-0. The red lines denote Lieutenant Nash's scale :—



From this it will be observed, that my scale of values is in excess of Lieutenant Nash's up to my 5th class, and that between my 5th and 6th the two scales meet. His again is in excess from the latter almost to my 9th class where the two again very nearly agree. This would appear to indicate a higher rate for the good soils according to my scale, but by explaining the practical application of the two systems it will be seen that such is not really the case.

10. Lieutenant Nash's valuation, by which is meant the application of his scale, was not made in the same manner as mine, as the deteriorating qualities, termed faults in the classification table, were not taken into account to the same extent, the consequence of which is, the upper classes of soils, where the deduction for faults should be made, as the lower are determined almost entirely by depth, were put up a class higher than they would be by my valuation: in other words, his sample of 2nd formed my 3rd, and so on down to the 5th or 6th classes where our classification agrees. To show therefore the effect of the two systems on the rates of this district, we require to place his 1st class in the position of my 2nd. This is done in the following diagram constructed on the same plan as the foregoing :—



In the above the two scales agree as nearly as possible, and such was in reality the effect of the systems according to the manner in which they were practically applied. There is a slight excess in the two first classes in favour of my scale, and in the lower orders of soil the reverse obtains, but the average value of the two is very nearly balanced, mine being 13 annas and Lieutenant Nash's 13 annas 2 pies.

11. There still remains my 1st class which is altogether thrown out of the last scale. Fields composed entirely of it would be assessed higher than fields composed of 1st class in adjoining villages to which Lieutenant Nash's maximum rate was applied. This I was aware of, but, as has been mentioned in the 6th paragraph, the extent of rabi land which is that which falls into the 1st class "is too inconsiderable to be estimated." So small, indeed, is the proportion of 1st class fields that in looking over the statements of the fixed rates of the villages to which my maximum rates of Re. 1-12-0 and Re. 1-10-0 were applied, I find there is *only one instance* in which a rate of Re. 1-10-0 has been imposed, and six fields only in which the rate has amounted to Re. 1-9-0, so that Diagram 2 furnishes a correct analysis of the two systems of classification with their respective maximum rates applied. Practically speaking, therefore, that disparity in the rates of adjoining villages which might perhaps have been apprehended from my using a higher maximum rate has not occurred.

12. What I have stated will perhaps be better understood if we suppose the case of two fields having soil of equal fertility, one of them being situated in a village assessed by Lieutenant Nash at the maximum rate of Re. 1-6-0, and the other in an adjoining village assessed by me at Re. 1-10-0. According to Lieutenant Nash's classification the average rate of his field calculated on a one rupee scale according to the value assigned to his 11 classes, is 12 annas, but the average rate of that classed by me is 10 annas only. Hence the fixed rate of assessment on the former from the application of the maximum rate of Re. 1-6-0 would be Re. 1-0-6 and on the latter with the rate of Re. 1-10-0 applied it would be Re. 1-0-3, whereas were the same maximum rate of Re. 1-6-0* applied to the latter, its fixed rate would be only 13 annas 9 pies.

See Joint Report, page 11, paragraph 47.

* Ans. annas annas annas annas pies
16 10 22 = 13 9

13. I have next to show the manner in which the apportionment of my rates was made. I divided the villages of the Mahalkari's division into 5 classes as follows. The three villages near Poona I shall notice separately in the sequel:—

1st.—The maximum rate of Re. 1-12-0 I have applied to the two villages described as being four and five miles from Poona, as they adjoin villages to which Lieutenant Nash's rate of Re. 1-8-0 was applied.

- | | |
|------------------|--|
| 1 Wadaga. | |
| 2 Kondwa-Dhávda. | |

2nd.—A maximum rate of Re. 1-10-0 to (9) nine villages situated on the northern or Poona side of the Sinhgad Hill, but being further from Poona than the preceding group, and interspersed with the villages assessed at Re. 1-6-0 by Lieutenant Nash.

- | | |
|-------------|--------------|
| 1 Donja. | 5. Sonápur. |
| 2 Wadadare. | 6. Aghlamba. |
| 3 Bahuli. | 7. Khámgaon. |
| 4. Jámbli. | 8. Khimapur. |
| | 9. Málkhed. |

3rd.—A rate of Re. 1-8-0 to two villages situated on the opposite or southern side of Sinhgad Hill, and having no cart communication with Poona.

- | | |
|-----------|---------------|
| 1 Kalyán. | 2 Kondhanpur. |
|-----------|---------------|

4th.—A rate of Re. 1-6-0 to two villages lying to the west of Sinhgad, further than any of the preceding groups from Poona, and not having any cart-road communication therewith.

- | | |
|------------|------------|
| 1 Vinjhar. | 2 Vángari. |
|------------|------------|

5th.—A rate of Re. 1-4-0 for the two villages near Purandhar Fort, being equivalent to the rates introduced in that taluka, and also for one village (Antroli) situated at the extreme western point of the district near the top of the Madha Ghát.

- | | |
|-------------|------------|
| 1 Devri. | 2 Kánpura. |
| 3. Antroli. | |

14. The chief considerations by which I have been influenced in making the foregoing apportionment of the rates to each group of villages are, distance from Poona, and facilities of access thereto for the transport of produce to that market. In the latter respect, the two first groups are very favourably circumstanced, the road from Poona to Sinhgad being accessible to almost all of them.

But the other three groups are cut off from cart communication by the Singhad range of hills, which also affects their climate as their fall of rain is too heavy generally for the favourable cultivation of bajri.

15. The rates above given have effected a reduction of assessment taken on last year's cultivation of about 33½ per cent. as shown by the following contrasted statement :—

					Rs
Assessment by Mr. Pringle's rates	11,302
Do. by proposed do.	7,499
					3,803

There is a small extent of waste the assessment on which is about Rs. 1,508 The new kamál or full survey rental is therefore—

					Rs.
On Cultivated lands of 1853-54	7,499
On Waste do.	1,508
					Total ... 9,007

16. It does not appear necessary to have a diagram to exhibit the effect of the former settlement for so few as 18 villages ; moreover there are difficulties in the way of its preparation, as 2 out of the number lapsed to Government only seven years, and a third eleven years since ; there remain therefore only 15 for which the information usually embodied in a diagram would have been complete for a series of years. In place of a diagram I have prepared the following statement which shows the cultivation, remissions and revenue for the past seven years, that being, as above explained, on account of the recent lapses of some villages, the full period during which all the 18 villages have been under our management. Taking the average collections for that period they have paid annually about Rs. 11,489, being Rs. 2,482 in excess of the full survey rental above given. The reduction by the proposed rates may certainly therefore be considered liberal. It is not however more, or quite so much so, as that effected by Lieutenant Nash's settlement in the Mámílatdár's and Mahálkari's divisions.—

Statement showing the Cultivation, Assessment, Remissions and Revenue realized for the last seven years in 18 villages of Donja Petha under Mr. Pringle's Rates.

Revenue Year.	Government Land under Cultivation.		Remission.	Balance, being the Revenue realized.	Government Waste Land.	
	Acres.	Assessment.			Acres.	Assessment.
		Rs.	Rs.	Rs.		Rs.
1256 ...	12,781	12,192	945	11,247	4,881	2,903
1257 ...	13,126	12,691	894	11,797	4,509	3,551
1258 ...	13,613	12,944	868	12,076	4,582	3,460
1259 ...	13,248	12,637	791	11,846	4,846	3,824
1260 ...	12,752	12,216	1,095	11,121	5,396	4,314
1261 ...	12,526	12,111	1,031	11,080	5,586	4,399
1262 ...	12,552	12,063	809	11,254	5,634	4,446
Total ...	90,598	86,854	6,433	80,421	35,434	26,897

17. In the 13th paragraph of his report that officer* states that Mr. Pringle's assessment for all the Mámílatdár's division was Rs. 1,19,000, whereas the rates he proposed were estimated to yield Rs. 73,000 including the assessment on waste land. There

*Lieutenant Nash.

was therefore a reduction of Rs. 46,000, being at the rate of about 39 per cent. Captain Wingate* estimated the new kamál including the bágáit assessment on wells and páts, omitted apparently from Lieutenant Nash's estimate, at Rs. 77,000 which would bring the reduction to 35 per cent. for the Mámlatdár's division, and for the Mahálkari's; of which no estimate was given as before explained; I find the actual reduction amounted to about 40 per cent., that is to say, the assessment on the cultivation of the year in which the settlement was introduced was—

	Rs.
By Mr. Pringle's rates	16,404
By Lieutenant Nash's rates	9,866
	6,538

being at the rate of nearly 40 per cent. It is evident therefore that the reduction I have now made, though it may appear, and is certainly, considerable, is nevertheless less by about $6\frac{1}{2}$ per cent. than that given to the adjoining villages of the same district. It is however I am fully persuaded all that is required. I feel therefore every confidence in recommending for permanent sanction the settlement of these 18 villages as here explained and as introduced by me at the last season's jamábandi.

18. These 18 villages contain a small extent of rice land for which the maximum rate introduced was Rs. 3 which is the same rate that Lieutenant Nash adopted. The entire extent of this cultivation by our survey is 1,076

†This amount is included in the new kamál given in paragraph 11.

acres, and its assessment Rs. 2,065,† being on the average Re. 1-14-8 to the acre. The rice lands are generally of inferior quality as is shown by the rather low average rate resulting from our classification and assessment.

19. There is no bágáit cultivation in any of these 18 villages.

20. With regard to the three villages near Poona—their maximum rate assimilated to Lieutenant Nash's in adjoining villages on the plan described in the foregoing paragraphs would be Re. 1-12-0, but 4 annas were added making it Rs. 2 in consideration of their most advantageous position in regard to markets and proximity to the city of Poona, the former for the sale of their produce and especially fodder of all kinds, and the latter for the supply of manure which it affords. Besides it is always customary to impose a higher rate on lands within the limits of, or adjoining, a large town, and how great the reason for the increase in this case I need not further allude to.

21. For bágáit lands I adopted the usual rate of Rs. 2 for motasthal, and Rs. 3 for pástasthal irrigation. I should however explain that almost all the valuable gardens round the city are either let by annual sale, or given out on leases for periods of 8 or 10 years; all held on such terms have been excepted from the operation of the survey rates, which would have effected a very large reduction in such cases. This course I think will be found in accordance with

‡Dated 12th March.

the general instructions issued in Government letter No. 1885 of 1850‡ respecting the lease of the Gora Garden to the Munshi. I have mentioned this circumstance as the bágáit rates might otherwise appear too low.

22. The reduction made in the assessment of these three villages is small, being equivalent only to about $5\frac{1}{4}$ per cent. on the cultivation of the year, as is shown in the following statement :—

	Rs.
Assessment according to Mr. Pringle's rates	4,764
Do. do. proposed rates	4,513
	251

The revenue derived from the gardens sold by auction or let on lease is not, however, included in the foregoing as they have not been brought under the settlement. The contrasted statement is consequently complete only for the

revenue from the lands subject to the ordinary rates of assessment. I am persuaded the reduction though small is fully sufficient for villages so favourably situated as these three are, all their lands being in a circle round the city and cantonment of Poona.

23. But besides the ordinary revenue-paying lands of these villages, there is a considerable extent of cultivated land hitherto exempt from assessment included under the denomination of "vādāgis," a term applied to the patches of cultivation situated mostly within the walls of the city. The whole of these vādāgis excepting a few measured at the time of Mr. Pringle's survey have been exempt from the payment of revenue and have not appeared in the accounts of these villages to the present time. The owners and occupiers of such have not, I believe, any documentary proofs of their right to them as inām, though claiming in most cases to hold under that title, nor to exemption from assessment either. All these "vādāgis" have now been measured and assessed, and it appears from the survey papers that the extent of those which have heretofore been held rent-free is 209 acres 31 gunthās bearing an assessment of Rs. 607-15-6. It becomes a question to be now decided whether these lands are or are not to be held rent-free in future. The whole matter should, I think, be referred to the Inām Commissioner, before whom the holders should prove their claims to exemption from assessment. I can at any time furnish you, or the Inām Commissioner, with a detailed statement of the survey measurements and assessments of these lands.

24. When making the settlement of the three villages near Poona, a case was brought to my notice in which one Rāmchandra Malhār Joshi claims to hold a piece of land and pay revenue for it according to the terms of a mirāspatti, or written agreement, given him by Mr. Mills when Collector of Poona. In this case the assessment on the land in question, fixed by the Survey Settlement, is Rs. 14, and by the agreement, which is for 25 years commencing in 1839, it is Rs. 11-5-0. The remission therefore is Rs. 2-11-0 which he claims annually until the expiration of the period named in the agreement. Under the

*Government letter No. 7214, dated 6th December 1849, addressed to the Revenue Commissioner, S. D.

general instructions* regarding kauls it appears that this party is entitled to the exemption claimed by him. It is desirable that this point should be decided as a guide for this and other similar cases.

25. Several cases have also come to my notice in which valuable kurans in the Māmlatdār's and Mahālkari's division of the tāluka have been given out in lease for 10 years mostly, and generally at sums considerably less than they would realize if sold annually by auction as they ought to be under the rules of the Joint Report. These agreements were given by Mr. Ritchie when Assistant Collector here in 1849, but were not, as far as I can ascertain, submitted for the Collector's sanction. As the revised settlement had been introduced in the Māmlatdār's division and part of the Mahālkari's also, at the time they were given, I am inclined to think they might be set aside as being contrary to the spirit and instructions of the Joint Report Rules. In cases, however, where the agreements refer to lands situated in the 18 villages now reported on, they will, I suppose, have to be respected, but at their expiration it is most desirable that no fresh agreement should be entered into. These kurans, as may be supposed, have been given to influential natives, mostly resident in the city. I can at any time furnish you with the particulars in Marāthi of the several cases here referred to.

26. I took the opportunity of the establishments being in Haveli Tāluka to measure several of the kurans belonging to that district of which there was no recorded measurement in Lieutenant Nash's survey. Their contents will now, therefore, be shown in their respective village registers. Some of these are held as inām, the title to which should, I think, be at once enquired into by the Inām Commissioner, as there has not, I am led to believe, been any entry of them or their extent hitherto in the village accounts.

27. No bāgāit assessment was introduced in any of the 18 villages of Donja Petha settled by Lieutenant Nash in 1842, nor has any been introduced to the present time. Mr. Courtney brought this subject to my notice in 1850 when

he was making the yearly settlement of these villages and requested me to introduce the assessment at once. I had not an opportunity of doing so at that time, but during the past season I have had all the wells and *páts* examined and classed on the systems adopted in other districts of the Collectorate, and I propose therefore with the sanction of Government to introduce the usual *bágáit* assessment fixed at the rate of Rs. 2 for *motasthal* and Rs. 3 for *pátasthal* irrigation according to the classification valuation. The cultivators will, I apprehend, complain a little against this measure, appearing, as it will do, in the light of an addition to their present assessment, but as it was evidently in contemplation to introduce a garden assessment when the settlement itself was introduced, and as the rates for it above given were actually sanctioned, I consider there is no reason why the measure should not be forthwith carried out and I propose therefore to do it this season.

28. From the *pát* and well inspection returns it appears that there are about 27 of the latter in use or fit for use, on which the assessment roughly calculated will amount to Rs. 134 and for *páts* it will be about Rs. 456; the two combined will therefore pay Rs. 590. I do not intend to put any assessment on wells which have been built since the settlement was introduced, as such have been exempted under the guarantee given in Rule 1st of the Joint Report, an order to that effect having been in force when the settlement was introduced.

29. In addition to the 18 villages, the settlement of which is herein referred to, there are also the lands surrounding the Fort of Sinhgad known as Ghera Sinhgad, belonging to the Donja Petha Division; but I was unable to complete the survey and classification of them in time to admit of my introducing the settlement during the past season. I beg therefore to solicit permission for its introduction during the present. The rates I would propose are Re. 1-6-0 for *jiráit* and Rs. 3 for rice lands.

30. In conclusion I beg to recapitulate the subjects on which the instructions of Government are solicited:—

1st.—Sanction for the settlement introduced in 18 villages of the Donja Petha and three adjoining the city of Poona.
Paragraphs 13 and 17.

2ndly.—Sanction to introduce the revised settlement on the rates proposed for Ghera Sinhgad.
Paragraph 24.

3rdly.—Sanction to introduce the usual *bágáit* rates in the 18 villages of the Donja Division settled by Lieutenant Nash in 1842.
Paragraph 22.

4thly.—Instructions whether the *vádagi* lands are to be in future exempt from the payment of the survey assessment.
Paragraph 18.

5thly.—Instructions whether the land held under the terms of agreement in a *mirás-patti* and other similar cases are to be brought under the rule relative to *kauls*.
Paragraph 19.

31. It will, I hope, be satisfactory to Government to know that the settlement of all the districts of the Poona Collectorate has now been completed.

I have the honour to be, &c.,
J. FRANCIS, Captain,
Superintendent, Poona and Thána Revenue Survey.

No 2547 of 1854.

FROM

E. C. JONES, Esquire,
Collector of Poona;

To

CAPTAIN FRANCIS,
Superintendent of Thána and Poona Revenue Survey.*Poona Collector's Office,
Camp Kumbhárgaon, 5th December 1854.*

SIR,

I have the honour to forward an original letter from Mr. Reeves on the subject of your report on the introduction of survey rates in the Haveli District.

2. It appears to me that Mr. Reeves has mistaken the meaning of the word "rates," supposing it to be the actual assessment on the land, instead of the limit of the classification scale,—two very different things. It was this I understood you to mean, or I should have myself remarked on the apparent inconsistency which has surprised the Revenue Commissioner. With regard to the *vádagis* I have already addressed you, and on the receipt of the information will refer the matter to the *Inám* Commissioner.

3. In order to enable you to understand the allusion made in the Revenue Commissioner's 15th paragraph, I will send you the office copy of my letter for perusal. My observation was founded upon having seen several *páts* for watering rice which I do not think should be taxed, as rice itself has a higher assessment than other crops. If the assessment on *bágáit* referred to by you excludes the above, and confines itself to *bond fide* garden lands, I shall then of course withdraw my objection.

I have the honour to be, &c.,
E. C. JONES,
Collector of Poona.

No. 3769 of 1854.

FROM

H. W. REEVES, Esquire,
Acting Revenue Commissioner, S. D.;

To

E. C. JONES, Esq.,
Collector of Poona.*Poona, Revenue Commissioner's Office,
30th November 1854.*

SIR,

I have the honour to acknowledge the receipt of your letter No. 2462 of 14th instant, handing up one from Captain Francis reporting the rates proposed by him for introduction into 13 villages of the 36 which compose the Donja Petha or Mahálkari's division, and 3 villages adjoining the city of Poona in the Mámlatdár's division of the Haveli Taluka.

2. The former villages are stated to be straggling, two are only 4 or 5 miles from the city of Poona, several are situated around the Fort of Sinhgad, and

two are a short distance only from the Fort of Purandhar and surrounded by the villages of that taluka. They were measured in 1845-46 by Lieutenant Evans and Mr. Bell, but the Committee of 1847 directed a revision of this work which Captain Francis has now accordingly effected, the result of which is that the measurements of Lieutenant Evans and Mr. Bell are reported correct.

3. Captain Francis does not state whether he personally tested the measurements or classification, the latter of which is an entirely new work, but he expresses himself satisfied with the test of Mr. Hexton.

4. The test on the former operation is divided into two heads:—

1st.—The fields of which the original measurement was retained—
In this the average error found is said to be 2 acres and 3 gunthás.

2nd.—The fields which were divided and measured, and the rice lands—
The latter description of land was entirely remeasured by Captain Francis.

On these two sorts of land combined the average error is said to be 2 acres and 28 gunthás, and on the whole of the lands it was 1 acre and 33 gunthás.

5. The test on the classification gave the following result:—

			Rs.	a.	p.
Average error in jirait fields	0	0 7
Do. rice do.	0	0 8
Do. on the two combined	0	0 7½

I entertain doubts as to whether Government will be satisfied with the test of Mr. Hexton alone, considering that the measurement to be revised was that of Lieutenant Evans and Mr. Bell.

6. The highest dry-crop rate fixed for the Haveli District by Captain Wingate and Lieutenant Nash was 1 rupee and 6 annas per acre, which was also the prevailing rate in the Mámlatdár's division, but in a few villages close to the city of Poona it was raised to Re. 1-8-0 per acre.

7. From a statement appended to the 7th paragraph of his letter, Captain Francis shows that the experience of eleven years fully proves the suitability of these rates. Such being the case, I am surprised to find that he proposes to assess the villages now under consideration at enhanced rates, substituting Re. 1-10-0 for the prevailing rate Re. 1-6-0, and Re. 1-12-0 for the exceptional rate Rs. 1-8-0, thus:—

Class.	Villages.	REMARKS.
1	Wadaga, Kondwa-Dhávda ...	Close to Poona and adjoining the Re. 1-8-0 villages of Lieutenant Nash; are to have a maximum of Re. 1-12-0.
2	Donja and 8 villages on the northern or Poona side of Sinhgad.	Interspersed with Lieutenant Nash's 1 rupee and 6 anna villages; are to have a maximum of Re. 1-10-0.
3	1 Kalyán ... 2 Kondhanpur.	On the south side of Sinhgad, and having no access to Poona; have therefore a bad market; are to have Re. 1-8-0.
4	1 Vinjhar ... 2 Vángari.	Still further from Poona and west of Sinhgad, still worse off for markets; are to have a rate of Re. 1-6-0.
5	1 Devri ... 2 Kámra. 3 Antroli.	Near Purandhar; are to have Re. 1-4-0, being the same rate as that already assigned to that district.

8. To the last rate I have no objection ; but I am unable to understand the appropriateness of the four preceding. No reason but that of securing an amount of assessment equivalent to that of Lieutenant Nash is assigned for assessing the three first groups 4 annas higher than the villages adjacent to and around them ; while the rates of the 3rd and 4th classes seem equally inapplicable considering the rates introduced by Lieutenant Nash and the unfavourable situation of these villages in regard to markets, and their excessively rainy climate. I request you will call for and submit Captain Francis' explanation on this apparent incongruity.

9. Captain Francis observes in paragraph 8 of his letter that Lieutenant Nash adopted 12 different classes for his classification, but on referring to that officer's report, I find there were 11 only.

10. The rate proposed for rice land is the same as that introduced by Lieutenant Nash, viz., Rs. 3.

11. For the villages of the Mámlatdár's division adjoining the city of Poona, Captain Francis proposes a maximum of Rs. 2 for dry-crop. But it has been already stated that Lieutenant Nash's highest rate is Re. 1-8-0, so that here again inequality of assessment will apparently be the result of Captain Francis' arrangements.

12. To the bágáit rates I have no objection.

13. The course proposed by Captain Francis for ascertaining the title of the occupants to the lands denominated "vádagis" should without delay be followed. Reference should be made to the Inám Commissioner, who will decide on the title of the occupants of the lands and holdings noticed, and until the final orders of Government or at any rate advice from the Inám Commissioner, those properties should not be subjected to assessment in any shape.

14. Your opinion in regard to the leave granted by Mr. Mills for the land held by Ramchandra Malhár Joshi appears to be correct. If the terms of the lease bear out Captain Francis' account a remission of Rs. 2-11-0 until the end of 25 years must be annually allowed under the orders of Government, 6th December 1849, No. 7214. But if you mean that in other cases in which there is no stipulation whatever in regard to the duration of a rate allowed under a written paper, Government has no right to alter the assessment, I dissent from your opinion entirely.

15. The objection which you have offered to the application of the bágáit rates to the 18 villages settled by Lieutenant Nash in 1842 at present appears to me insufficient ; you will therefore do me the favour to submit full details in support of your opinion in case you should adhere to it.

16. I request that you will institute an enquiry into the proceedings of Mr. Ritchie connected with the valuable kurans noticed in Captain Francis' 20th paragraph and submit a special report of the result for the orders of Government.

17. An enquiry into the title of the present occupants to the kurans mentioned in the 21st paragraph should be held of course by the Inám Commissioner.

I have the honour to be, &c.,
 (Signed) HENRY REEVES,
 Acting Revenue Commissioner, S. D.

No. 521 of 1854.

FROM

CAPTAIN J. FRANCIS,
Superintendent, Poona and Thána Revenue Survey;

To

E. C. JONES, ESQUIRE,
Collector.*Thána Districts,
Camp Kháldápur, 19th December 1854.*

SIR,

I have the honour to acknowledge the receipt of your letters Nos. 2547 and 2551, and their accompaniments as per margin, on the subject of the rates introduced by me last season in part of Donja Petha and three villages adjoining the City of Poona, and in reference to this correspondence beg to lay before you the following explanation.

2. Mr. Reeves states in his 8th paragraph that I have given no reason for departing from the rates fixed by Lieutenant Nash for adjoining villages of the same division, but that of securing an amount of assessment equivalent to his. On referring however to the 8th paragraph of my report it will be observed that I have alluded most particularly to the circumstance of Lieutenant Nash's system of classification being different from that I adopted, explaining that in its application to the maximum rates of a district it would produce a *higher average rate of assessment, and consequently a larger amount of assessment* than would result from my classification with the same maximum rate applied to it. But the Revenue Commissioner, as you observe, would appear to have mistaken the meaning of these words in supposing "rates to be the actual assessment on the land instead of the limit of the classification scale," or rather the limit from which the assessment is deduced according to the classification valuation.

3. What I have stated will perhaps be better understood if we suppose the case of two fields having soil of equal fertility, one of them being situated in a village assessed by Lieutenant Nash at the maximum rate of Re. 1-6-0, and the other in an adjoining village assessed by me at Re. 1-10-0. According to Lieutenant Nash's classification the average rate of his field calculated on a one rupee scale according to the value assigned to his 11 classes is 12 annas,* but the average rate of that classed by me is 10 annas only. Hence the fixed rate of assessment on the former from the application of the maximum rate of Re. 1-6-0 would be Re. 1-0-6 and on the latter, with the rate of Re. 1-10-0 applied, it would be Re. 1-0-3; whereas, were the same maximum rate of Re. 1-6-0 applied to the latter, its fixed rate would be only 13 annas 9 pies.†

* See Joint Report, paragraph 47.

† Ans. 16
ans. 10 :: 22 = 13
ans. 9

4. There were two courses for me to adopt in fixing the assessment for these villages,—either to classify on the system followed by Lieutenant Nash and apply his rates, or to adopt that I did, *viz.*, to correct the disparity between our respective standards of classification by the imposition of a higher maximum rate. I could not follow the former course as Government has enjoined me to observe and carry out the system of classification laid down in the Joint Report. I have to regret having fallen into a mistake in saying Lieutenant Nash had twelve classes of value altogether in his classification system, as it seems there were eleven only, there being but three divisions for the order of "barad". I beg therefore to correct this oversight.

5. The plan of adjustment that I adopted has already been introduced in the settlement of other districts of the Collectorate. For instance, in some

villages of the Mámlatdár's division of Khed the maximum rate adopted was higher than that introduced in adjoining villages of the Haveli Táluka, the different system of classification which formed the basis of the assessment for the latter district being the reason* adduced, as in

* See Report on Khed Táluka, No. 299 of 1852, paragraph 18.

the present case, for a change in the rates of adjoining villages. Captain Wingate was inclined to think I had not made sufficient allowance for this circumstance, but I was in favour of this method of adjusting the assessment where disparity of classification existed, and moreover the settlement here referred to was fully approved of by Government. I would also refer to the reduction effected by

† See paragraph 11.
‡ Do. do. 12.

the rates introduced, which is shown to be $33\frac{1}{2}\%$ per cent., and to the fact of the new kamál being Rs. 2,482† or $21\frac{1}{2}\%$ per cent. less than the annual average collections of the Donja villages under their former assessment. These circumstances clearly show the rates are low enough; my fear indeed was that Government would think I had been too liberal: I was however guided by the former settlement in adjoining villages, and hence I consider adhered to that standard as closely as the circumstances of the case will admit.

6. Having ascertained, as above explained, the different rates for assimilating the assessment in villages adjoining those assessed by Lieutenant Nash, and possessing like advantages in regard to markets and climate, I had to consider the different circumstances of those put under Classes 3 and 4 to which rates of Re. 1-8-0 and Re. 1-6-0 were applied, which for the reasons adduced in the report will, I hope, be considered applicable.

7. With regard, however, to the three villages near Poona their maximum rate assimilated to Lieutenant Nash's in adjoining villages on the plan above described would be Re. 1-12-0, but 4 annas were added making it Rs. 2 in consideration of their most advantageous position in regard to market and proximity to the City of Poona: the former for the sale of their produce and especially fodder of all kinds, and the latter for the supplies of manure which it affords. Besides it is always customary to impose a higher rate on lands within the limits of, or adjoining, a large town, and how great the reason for the increase in this case I need not further allude to!

8. It is always my custom to re-test a portion of the classification of each district, and I did so in the present case, though I omitted to mention this circumstance as confirmatory of my opinion of the accuracy of Mr. Hexton's classification, and of my confidence in his work. With regard, however, to the measurement work several of the Donja villages were tested in part by

§ See paragraph 3 of report. Lieutenant Prescott, § and I myself tested two or three of them, but it's impossible for me with a large department as mine has now become, to re-test the Assistant's work on every occasion. Government does not either, I believe, require the Superintendent to test the measurements of a district; and with regard also to the employment of the Native Surveyor in supervising the work of the establishment employed in revising the measurements of the Donja villages, that was an arrangement carried out under Captain Wingate's instructions¶ as explained in the body of the report, and the work, as before mentioned, was, I consider, performed in a satisfactory manner.

¶ See paragraph 3 and Captain Wingate's letter to Government, No. 517, dated 12th August 1853, paragraph 7.

9. I hope you will excuse my mentioning that you have fallen into a mistake|| in supposing rice lands have to pay extra pátasthal assessment. The higher rate which is imposed on them includes the irrigation from a pát where such may be in existence, and you may perhaps remember, when the circumstance is again brought to your notice, that last year one or two cases were brought before me of rice lands in one of the early settled villages of Haveli being charged with a portion of the pátasthal assessment, which I at once remitted.

|| Your letter No. 2547, paragraph 3.

10. The returns called for in connection with this same subject in your previous letter* have not yet been prepared. I hope to transmit them in a few days, and will then mention any other circumstance that may appear to call for explanation.

*No. 2510.

I have the honour to be, &c.,

J. FRANCIS, Captain,
Superintendent, Poona and Thána Revenue Survey.

No. 2462 of 1854.

FROM

E. C. JONES, ESQUIRE,
Collector of Poona ;

TO

H. W. REEVES, ESQUIRE,
Revenue Commissioner, S. D.

*Poona Collector's Office,
Camp Phulgaon, 14th November 1854.*

SIR,

In handing up for information Captain Francis' report of the rates introduced by him during the past season in eighteen villages in Donja Petha, and three in the Mámlatdár's division of Haveli, I have the honour to make the following remarks.

2. The manner in which the measurement and classification were superintended seems to have satisfied Captain Francis himself, and need call for comment no further than that it is to be regretted that no European officer could have been spared for testing the former, instead of leaving it to be done simultaneously with the latter, which was alone enough to occupy the attention of Mr. Hexton.

Paragraph 3.

3. The statement given in paragraph 7 shows that the assessment introduced in the other villages of the Petha in Fasli 1252, A.D. 1842-43, has worked well, and consequently Captain Francis was quite right to arrange his rates so as to make the result of his classification tally as near as possible with what was already in force in the neighbouring villages.

4. With respect to the rates as introduced by Captain Francis, I beg to state that I consider they may be safely recommended for continuance during the usual period of thirty years.

Paragraphs 8, 9, 14 and 16.

5. It is my wish to do away with the system of leasing the Government garden land in the neighbourhood of Poona, and to dispose of the occupancy once for all at the expiration of each lease, as has already been done in several instances. Much valuable property has deteriorated from the exertions of speculators being directed to making the most of the land during the term of their lease without any regard for the permanent improvement of the estate.

Paragraph. 16.

As per Government Resolution No 6507, dated 28th October 1853.

6. The vādāgis mentioned by Captain Francis in his 23rd paragraph are the enclosures round several private buildings and temples, and some are gardens outside the city; there will probably be found to have but a negative claim to exemption from taxation. I believe the strongest ground the owners have in support of their freedom is the fact that the late Government never thought of taxing them. The land is described to be chiefly used for producing flowers, &c., used in temples and religious ceremonies, though I believe in many instances it is productive of fruit and vegetables. In case it should eventually be decided to tax this land it would be but fair to hand over the proceeds to the Municipal fund instead of bringing it to the account of the General Land Revenue of the district,

7. In the case mentioned in Captain Francis' 19th paragraph I consider the holder of the mirás-patti should have the benefit until the close of the term of years therein mentioned, and that the same should be permitted in all such cases where there is no stipulation to the effect that the terms agreed upon are to last for so many years or until next survey.

8. I will enquire into the farms of kurans let out by Mr. Ritchie in 1849, and if I find that Government interests have been lost sight of, and that I can with justice cancel the contracts, I will do so. You are of course aware that the kurans annually set apart for the use of the grass contractors for the Commissariat and Kirkee are let out at a nominal rate far below their real worth. If these were to be put up to auction they would fetch high prices, particularly those near Poona, but the contractors would charge proportionately for the grass supplied to the Military Department.

9. I am not an advocate for the imposition of bágáit rates in those villages where the survey assessment on the jiráit has already been in force for upwards of ten years, more especially because I believe the páts in many places are used less for gardens than for the rice crops when in want of moisture from failure of rain.

10. I beg to recommend the rates proposed by Captain Francis for Ghera Sinhgad. I shall take the opportunity of transferring to Captain Francis the decision of the question* as the best system to be adopted for the varkas or hill cultivation on the slopes of Sinhgad where the koita rate has been introduced since 1852-53 and which is objected to by the natives as falling heavier on them than the old najar-paháni system.

* Vide Jamábandi Report for 1852-53.

I have the honour to be, &c.,

(Signed) E. C. JONES,
Collector.

No. 61 of 1855.

FROM

CAPTAIN J. FRANCIS,
Superintendent, Poona and Thána Revenue Survey;

TO

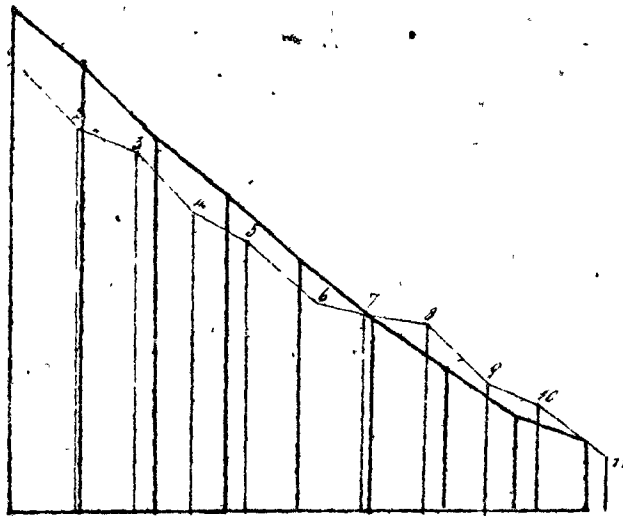
E. C. JONES, ESQUIRE,
Collector of Poona.

Thána Districts,
Camp Nasrápur, 20th February 1855.

SIR,

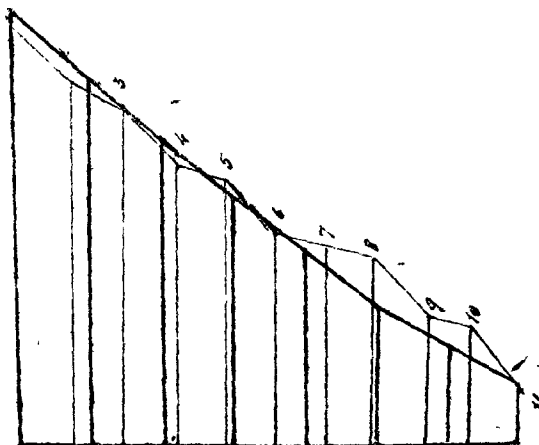
I beg to acknowledge the receipt of the further correspondence between yourself and the Revenue Commissioner respecting the rates proposed by me for the villages of the Donja Petha, and venture to submit the following additional remarks on this subject.

2. I regret to find the Revenue Commissioner does not agree in our views of this subject, the more so because I fear this may in some measure be owing to the want of a clearer explanation on my part of the working and practical effect of the two somewhat different systems of classification which obtained in the district, that being the point on which a diversity of opinion appears to exist. Lieutenant Nash, it will be remembered, divided his classification table into 11 classes whilst mine contains 9 only. The following diagram exhibits our scales of rates for this district, arranged according to our respective classification tables, the red lines denoting Lieutenant Nash's :—



From this it will be observed, that my scale of values is in excess of Lieutenant Nash's up to my fifth class, and that between my fifth and sixth the two scales meet. His, again, is in excess from the latter almost to my ninth class, where the two again very nearly agree. This would appear to indicate a higher rate for the good soils according to my scale, but by explaining the practical application of the scales I hope to show that excepting entirely 1st class fields such is not in reality the effect of the system.

3. Lieutenant Nash's valuation, by which is meant the application of his scale, was not made in the same manner as mine. The deteriorating qualities, termed faults in the classification table, were not taken into account to the same extent, the consequence of which is the upper classes of soils, where the deduction for faults should be made, as the lower are determined almost entirely by depth, were put up a class higher than they would be by my valuation; in other words, his sample of second formed my third and so on down to the 5th or 6th classes where our classification agrees. To show therefore the effect of the two systems on the rates of this district, we require to place his first class in the position of my second. This is done in the following diagram constructed on the same plan as the foregoing :—



In the above the two scales agree as nearly as possible, and such was in reality the effect of the two systems according to the manner in which they were practically applied. There is a slight excess in the two first classes in favour of my scale, and in the lower orders of soil the reverse obtains, but the average value of the two is very nearly balanced, mine being 13 annas and Lieutenant

Nash's 13 annas 2 pies. This, therefore, I think, clearly shows that no disparity of rates exists through the application of my maximum rate of Re. 1-12-0 in place of Lieutenant Nash's of Re. 1-8-0.

4. There still remains my 1st class which is altogether thrown out of the last scale. Fields composed entirely of it would, as the Revenue Commissioner observes, be assessed higher than fields composed of 1st class in adjoining villages to which Lieutenant Nash's maximum rate was applied. This I was aware of, but, as has been mentioned in the 6th paragraph of the original report, the extent of rabi land, which is that which falls into the 1st class, "is too inconsiderable to be estimated." So small indeed is the proportion of 1st class fields that in looking over the statements of the fixed rates of the villages to which my maximum rates of Re. 1-12-0 and Re. 1-10-0 were applied, I find there is only one instance in which a rate of Re. 1-10-0 has been imposed and six fields only in which the rate has amounted to Re. 1-9-0, so that Diagram 2 furnishes a correct analysis of the two systems of classification with the respective maximum rates applied. Practically speaking, therefore, that disparity in the rates of adjoining villages which the Revenue Commissioner had good reason to apprehend, has not in this instance occurred.

5. But supposing the contemplated disparity had actually occurred, or, in other words, that there had been a considerable extent of 1st class soil in this district, I should nevertheless respectfully contend that the fixed rates for such soils which would result from the application of my maximum rates applied according to my classification scale, would be more equitable, considered with reference to the value assigned to the middling and lower orders of soil by Lieutenant Nash,—which value, it must be remembered, is preserved by my scale,—than would result from the same process by the application of that officer's rates and scale. It would be unbecoming in me to criticize the operations of my predecessors in this department, and I particularly wished to avoid all allusion to any difference of opinion which I might entertain; but having now to explain my reasons for departing from their rates, I trust to be excused for saying that in my opinion their assessment of the Haveli Taluka would have been better regulated had a higher rate been adopted for the best soils. Their scale of values does not, I contend, allow that proportionate difference between the assessment of the upper and lower soils which the relative productiveness of the two indicates. This is a subject which I have discussed with Captain Wingate, who, coinciding with my views, has supported the application of a higher maximum rate than obtained in another district, as will be seen in the case of the report on the Khed Taluka alluded to in my former letter. I could not therefore consistently with his and my own opinion follow the same course which my predecessors adopted in the classification and settlement of part of this particular district, and surely it is right to take advantage of that improved method of fixing the rates of a district which we have learnt by experience.

6. I have paid much attention to classification, having been employed for seven or eight years entirely in that branch of the survey operations. It is, as you are doubtless aware, an operation in which much must necessarily be left to the judgment and experience of the executive officer. I trust therefore I shall not be considered presumptive in begging that considerations of this nature will have some weight in the settlement of the point at issue. If therefore my reasoning is not conclusive, as I fear it may not be, I hope that my judgment and experience may be considered of some account in a difficult and delicate operation.

7. It is unfortunate and I much regret that there should have been a diversity of opinion in this instance, for it is the last district of the Poona Collectorate to which the survey settlement had to be extended, and it would have been pleasing to find a harmony of opinion prevailing at the conclusion of an important operation which, through circumstances that need not be here mentioned, has been extended to a longer period than was originally contemplated.

I have the honour to be, &c.,

J. FRANCIS,

Superintendent, Poona and Thana Revenue Survey.

No. 163 of 1855.

Poona Districts,
Camp "Sivad," 20th January 1855.

Captain Francis having represented the rates of Lieutenant Nash which were approved by Captain Wingate as having answered well according to the experience of 11 years, *i. e.*, the *maximum rates* (called by Captain Francis maximum and also highest by the Revenue Commissioner *highest*) it struck the Revenue Commissioner as an evident defect in the report that explanation was wanting to show why those rates had not been adhered to in the case of the villages reported on. No reason appeared to have been assigned, but that of securing an amount of assessment equivalent to that of Lieutenant Nash, for raising the maximum rates of that officer from Re. 1-6-0 and Re. 1-8-0 to Re. 1-10-0 and Re. 1-12-0.

2. In seeking an explanation of this very palpable incongruity the Revenue Commissioner is informed by the Collector of Poona and Captain Francis that he has mistaken maximum rates for the actual assessment of the village lands. Captain Francis, however, in his reply, paragraphs 3 to 7, shows that he understands the Revenue Commissioner perfectly well to have fallen into no such confusion of ideas.

3. The difference of the maximum rates is now attributed to the difference of classification adopted by Lieutenant Nash and Captain Francis. But this is by no means sufficient. Lieutenant Nash's classification scale and Captain Francis' should be placed in juxtaposition and contrasted, and the conclusion come to in the 3rd paragraph of Captain Francis' answer regarding the *average rate* of the village under the maximum of Re. 1-10-0 will then perhaps be evident.

4. But as it still seems to me very hard for a *rayat* of the villages under review to have his land (the best in the village though it be) rated at Re. 1-10-0 or Re. 1-12-0, while exactly similar land was rated by Lieutenant Nash at Re. 1-6-0 and Re. 1-8-0, it will yet be necessary to explain whether some modification may not advantageously be effected in the classification prescribed by the Joint Report under the *peculiar circumstances of these villages*. For, whatever the average rate, and however low the classification scale may descend, it is clear that in the rates of the best lands of the contrasted villages there is the very serious difference of 4 annas per acre.

5. The report of Captain Francis, No. 433 of 27th October 1854, together with his letter No. 521 of 19th December idem, are returned to the Collector, with a request that the explanations given and required may be embodied at the proper place in the former communication, so that the whole subject may be presented to Government in a compact form.

(Signed) HENRY REEVES,
Revenue Commissioner, S. D.

No. 124 of 1855,

FROM

E. C. JONES, ESQUIRE,
Collector of Poona;

TO

H. W. REEVES, ESQUIRE,
Revenue Commissioner, S. D.

Poona Collector's Office,
Camp Hewra, 25th January 1855.

SIR,

In reply to your endorsement* No. 163 of the 20th current, I have the honour to observe that you have misunderstood the meaning of Captain Francis' explanation from the fact of your overlooking the difference between the rates

*Herewith returned with
accompaniments,

used to denote two very different things, *viz.*, the maximum rate on which the classification is calculated, and the maximum rate of *assessment* which is the result of the said calculation.

2. The rates referred to by Captain Francis in the 8th and 9th paragraphs of his report are of course of the former of the above two descriptions. I never for a moment supposed that Captain Francis meant to say that he had raised the *assessment* on the best land 4 annas per acre higher than Lieutenant Nash's in order to bring the *average assessment* on the whole of a village on an equality with that officer's rates, and I am perfectly certain that Government would have understood what he stated without any explanation whatever.

3. Captain Francis has introduced no new mode of classification as you seem to think, but is bound to adhere to that laid down for his guidance in the Survey Rules.

4. If you will have the goodness to refer to paragraph 47 of the Joint Report, you will find an example given of a surveyed field the classification of which shows an average of 10 annas. Captain Francis' maximum of Re. 1-10-0 applied to that average gives the following result :—

Unit of classification scale.	Maximum rate.	Actual average.	Assessment.
Annas.	annas.		Re. a. p.
16 :	26 ::	10 =	1 0 3
	10		
	16) 260 (16½ =	1 0 3	
	16		
	100		
	96		
	4		
	16 = ¼		

The same field by Lieutenant Nash's mode of classification would give 12 annas instead of 10 and hence the calculation would stand thus on his maximum of Re. 1-6-0 :—

Annas	annas	annas	Re. a. p.
16 :	22 ::	12 =	1 0 6
	12		
	16) 264 (16½ =	1 0 6	
	16		
	104		
	96		
	8		
	16 = ½		

5. I trust that the above will satisfy you that none but the very minutest inequality can exist between the assessment rates introduced by Lieutenant Nash and those proposed by Captain Francis, and consequently that the occurrence of "the very serious difference of 4 annas per acre" which you seem to apprehend is simply impossible.

6. With the above explanation I have reason to hope you will see the expediency of handing up the report to Government as it now stands without any alteration whatever.

I have the honour to be, &c.,

E. C. JONES,
Collector.

FROM

H. W. REEVES, ESQUIRE,
Revenue Commissioner, S. D.;

TO

E. C. JONES, ESQUIRE,
Collector of Poona.

Poona, Revenue Commissioner's Office,
29th January 1855.

Sir,

1. It is with regret that I again return the correspondence received with your letter No. 124 of 25th instant, but as it contains nothing more than what may be found in the 3rd paragraph of Captain Francis' letter, and therefore has not in any degree removed the doubts which I have expressed of the propriety of that officer's rates, I am compelled to do so.

2. There is nothing either in the letter which I addressed to you on the 30th November last, or in the memorandum No. 163 of the 20th instant, to warrant the statement made in the 1st paragraph of your letter under reply. The rates referred to by Captain Francis in the 8th and 9th paragraphs of his report were understood by me to be "the limits from which the assessment is deduced according to the classification valuation," which appears to be a much more correct explanation of their meaning than that given by you, viz., "the maximum rates on which the classification is calculated," and the rates of assessment were kept perfectly distinct.

3. You will pardon me if, with reference to the 2nd paragraph of your letter, I still determine to abide by my own judgment as to what may be clearly, or otherwise, understood from the notices contained in the report received through you.

4. The supposition that I have taken Captain Francis' classification of the villages reported on to be a new one, is clearly unwarranted by anything to be found in the two communications which you have received from me.

5. You will observe it acknowledged by me in the 3rd paragraph of my memorandum that the explanation afforded by Captain Francis in the 3rd to 7th paragraphs of his second letter is satisfactory as far as it goes, while I considered, as I still do, that it should be transferred to the body of his report at the proper place, accompanied by a contrast of the classification of himself and Lieutenant Nash, for the satisfaction of Government. The repetition of that officer's comments, which has been offered by you in the 4th paragraph of your letter, appears therefore uncalled for.

6. In addition, however, to supplying the defects in the report I required in the 4th paragraph of my memorandum the opinion of yourself and of Captain Francis as to whether the difference of 4 annas per acre between the maximum rates proposed by the latter and those of Lieutenant Nash should not be remedied. In the 5th paragraph of your letter No. 124, received on the 27th instant, you assert that such a difference is simply impossible. I am, however, under the impression that in the case of fields classified according to the Joint Report, of the *best soil uniform throughout and free from any degrading cause*, the maximum rate must unavoidably be applied as the assessment and that as there will be *several* such fields perhaps in each of the villages reported on, and a *number* of fields with but few degrading influences, the information which I have called for still appears necessary and must therefore be supplied.

7. With regard to the request with which your letter concludes, I will only observe that I am responsible for everything I recommend to Government, and that I cannot forward proposals of any sort whatever until I am fully satisfied of their propriety. There is nothing more vitally important to the well-being of the country than the propriety of the land assessment, and, although I am quite ready to acknowledge my inexperience in the details of classification and the

possibility of my being in error, I should be very much wanting in my duty if I readily acquiesced in a statement connected with it which appeared to me contrary to fact.

I have the honour to be, &c.,
(Signed) H. W. REEVES,
Revenue Commissioner, S. D.

No. 166 OF 1855.

*Poona Collector's Office,
Camp Arvi, 1st February 1855.*

The Collector of Poona begs to forward the accompanying correspondence to the Superintendent of Revenue Survey in the Deccan, who is requested to have the goodness to make such amendments in his report as he may think proper to meet the wishes of the Revenue Commissioner.

(Signed) E. C. JONES,
Collector.

No. 81 OF 1855.

FROM

E. C. JONES, ESQUIRE,
Collector of Poona;

TO

CAPTAIN FRANCIS,
Superintendent of Poona and Thána Revenue Survey.

*Poona Collector's Office,
Camp Deve, 16th January 1855.*

SIR,

I have the honour to inform you that several complaints have reached me from the villagers in the Donja Petha against the Vihir and Pát Hurda lately introduced by you in the 18 villages left unfinished by Lieutenant Nash. It seems that the exaction, which is naturally very distasteful, has not actually been sanctioned by Government as it can hardly be included in the permission to introduce the new survey rates communicated by Mr. Goldsmid before the commencement of last year's jamábandi. I think it would be premature to collect this additional rate this year.

2. I send you for perusal a petition on the subject. One of the complaints made by the Umbré people to me was that no superior officer inspected the *páts*, but the whole was left to a kárkun of the Survey Department and the village kulkarni, and consequently that the work was unfairly done, several numbers being taxed where there is no continual supply of water sufficient to ensure a good return of garden produce. It will be evident to you that it is absolutely necessary for us to be in a position to refute any such statements as the above.

I have the honour to be, &c.,
E. C. JONES,
Collector.

No. 19 of 1855.

To

E. C. JONES, ESQUIRE,
Collector.

Panvel, 20th January 1855.

SIR,

I have the honour to acknowledge the receipt of your letter of the 16th November 1851, informing me that the cultivators of Donja Petha have complained against the collection of the bágáit-kasar, that I have imposed on the 18 villages of that division left unsettled by Lieutenant Nash. Sanction for the introduction of this assessment is not, as you have observed, included under the permission to introduce the revised settlement which is granted in Government Resolution No. 4989, dated the 24th of August 1853, but on referring to the 22nd paragraph of my letter reporting on the introduction of that settlement, you will find it is therein mentioned that a bágáit assessment for the 18 villages here referred to was sanctioned in 1842 when their jiráit rates were. I do not therefore agree with you that its collection should be suspended.

2. With reference to the remarks in your 2nd paragraph regarding the complaints made by the Umbré people, I beg to state that I am prepared to answer any complaints about the unfairness of my operations, but nothing specific has been alleged in their petition. There are some páts in this village, I may inform you, which run almost throughout the year and afford a supply of water sufficient for the growth of sugarcane. My rates have not been imposed without full enquiry into each case.

3. I anticipated we should meet with opposition in carrying out this measure, and have so expressed myself, as it is very natural the cultivators should try to avoid an increase on a rent which they have been paying for 10 or 11 years; but I am strongly of opinion the collection should be enforced. If you should not however like to undertake the responsibility of doing so, I would respectfully suggest that the question be referred to the Revenue Commissioner for his instructions. He has already expressed himself in favour of the introduction of this assessment.

4. If you will refer to the correspondence regarding the introduction of the revised bágáit assessment in Bori Petha, you will find a strong spirit of opposition to the measure was evinced by the cultivators in that case, but was suppressed by the enforcement of the collection under the instructions I received from the Acting Collector, Mr. Seton Karr—see paragraph 2 of his letter No. 1063 of 1851.

I have the honour to be, &c.,

J. FRANCIS, Captain,
Superintendent of Poona and Thána Revenue Survey.

No. 327 of 1855.

FROM

E. C. JONES, ESQUIRE,
Collector of Poona;

TO

CAPTAIN FRANCIS,
Superintendent of Poona and Thána Revenue Survey.Poona Collector's Office,
Camp Paud, 28th February 1855.

SIR,

With reference to the 6th paragraph of your letter No. 479 of the 23rd November last, relative to the jamábandi of the Sinhgad Ghera and certain izáfat and lapsed villages, I regret to have to inform you that in consequence

of having neither a Second nor Third Assistant, and having to make the annual settlement of Mával myself, I shall be unable to comply with your request, and trust that since you are about to come into this Collectorate you will be able to undertake the jamábandi of the villages in question yourself.

I have the honour to be, &c.,

E. C. JONES,
Collector.

No. 630 OF 1855.

*Poona, Revenue Commissioner's Office,
1st March 1855.*

The Collector is requested to call upon Captain Francis to embody the explanations contained in his letters No. 521, dated 19th December 1854, and No. 61 of 20th February 1855, in his report of 27th October.

2. Captain Francis' explanations are now full and satisfactory, but it is impossible to forward them to Government in their present detached form. This has been already twice notified to the Collector.

(Signed) H. REEVES,
Revenue Commissioner, S. D.

No. OF 1855.

*Collector's Office,
Camp Pimpri, 5th March 1855.*

The Collector begs to draw the attention of the Superintendent of Revenue Survey to the remarks contained in the above memorandum.

(Signed) E. C. JONES,
Collector.

No. 152 OF 1855.

FROM

CAPTAIN J. FRANCIS,
Superintendent, Poona and Thána Revenue Survey;

TO

E. C. JONES, ESQUIRE,
Collector of Poona.

*Poona Districts,
Camp Khandála, 12th April 1855.*

SIR,

With reference to the Revenue Commissioner's memorandum No. 630 of the 1st ultimo,* I have the honour to return my original report on the revised assessment introduced in part of the Donja Petha and three villages near Poona, and to explain that I have inserted therein the substance of the explanations contained in my letters No. 521 of the 19th of December 1854 and No. 61 of the 20th February 1855.

Transmitted with yours of
the 5th of March.

I have the honour to be, &c.,

J. FRANCIS, Captain,
Superintendent, Poona and Thána Revenue Survey.

No. 2545 OF 1855.

TERRITORIAL DEPARTMENT, REVENUE.

To

THE REVENUE COMMISSIONER, S. D.

Copy of the Resolution passed by Government under date 16th June 1855.

The following papers have been placed before the Right Honourable the Governor in Council for disposal:—

Letter No. 433 of the 27th October 1854, from the Superintendent, Poona and Thána Revenue Survey and Assessment, explanatory of the revised settlement introduced by him into 21 villages of the Haveli Táluka of the Poona Collectorate during the season of 1854.

Letter No. 2462 of the 14th November 1854, from the Collector of Poona, submitting the above communication.

Letter No. 1147, dated the 26th April 1855, from the Revenue Commissioner, S. D., to Government, handing up the preceding communications.

	Captain Francis' Paras.	Collector's Paras.	Revenue Commissioner's Paras.
<i>Revision of assessment in 18 villages of the Donja Petha and three villages adjoining the city of Poona.</i>	17 & 22	4	3
1. The introduction of the revised assessment into these villages is sanctioned.			
<i>System of letting annually garden land near the city of Poona.</i>	21	5	4
2. The Revenue Commissioner is referred to the instructions of Government on this subject contained in their Resolution No. 6865, dated 26th November 1853.			
<i>Claims to hold rent-free pieces of cultivated land called vádagis.</i>	23	6	13
3. The Inám Commissioner, N. D., will be furnished with a copy of the paragraphs noted in the margin and requested to enquire into and report on these claims.			
<i>Land held under a mirás-patti by Rámchandra Malhár Josi.</i>	24	7	6
4. The land referred to in Captain Francis' 24th paragraph should be continued to Rámchandra Malhár according to the terms of the agreement granted to him by the late Collector Mr. Mills. In cases however in which the agreements contain no specification of the period for which the grant is to hold good His Lordship in Council is of opinion that the realization of the survey rates should not be delayed.			
<i>Leasing of certain kurans in the Mámlatdár's and Mahálkari's divisions of the Haveli Táluka.</i>	25 & 26	8	10
5. The result of the enquiry which Mr. Jones states in his 8th paragraph it is his intention to make on this subject, will be awaited.			
<i>Introduction of the bágáit rates into the 18 villages of the Donja Division.</i>	27	9	9
6. In the opinion expressed by Mr. Reeves relative to the insufficiency of the objections urged by Mr. Jones in his 9th paragraph for introducing the bágáit rates in the above villages Government concur and authorize their introduction.			
<i>Proposed rates of assessment for Ghera Sinhgad.</i>	29	10	11
7. Government sanction the proposal made by Captain Francis for introducing the rates of assessment on the land surrounding the Fort of Sinhgad. That officer's report on the best system to be adopted for assessing varkas cultivation on the slopes of Sinhgad will be awaited.			

(Signed) W. HART,
Secretary to Government.

Received with Revenue Commissioner's memorandum No. 1831 of 28th June 1855.

No. 2510 of 1854.

FROM

E. C. JONES, ESQUIRE,
Collector of Poona;

TO

CAPTAIN FRANCIS,
Superintendent of Poona and Thána Revenue Survey.

Poona Collector's Office,
Camp Párgaon, 5th November 1854.

SIR,

With reference to your letter No. 433 of the 27th current, which I have handed on to the Revenue Commissioner, I beg you will have the goodness to furnish me with a statement of the "vádagi" lands and inámí kurans referred to in its 18th and 21st paragraphs, giving the names of their occupants, their area and assessment, so as to enable me to refer the matter to the Inám Commissioner.

2. I shall also be obliged to you for the names of the kurans which you mention in your 20th paragraph as having been leased out for a period of ten years by Mr. Ritchie.

3. Since you are about to introduce the revenue settlement into the Sinhgad "Ghera" this season, I take the opportunity of transferring to you the decision of the question as to the best system to be adopted for the "varkas" or hill cultivation, on the slopes of Sinhgad, where the "koita" rate has been introduced since 1852-53 and which is objected to by the rayats as falling heavier on them than the old nazar-paháni system. The accompanying is an extract from my Revenue Report for 1852-53 on the subject, with the Revenue Commissioner's remarks on the same.

Vide paragraph 24 of
your letter.

Paragraph 61
Paragraphs 56 and 57.

I have the honour to be, &c.,

E. C. JONES,
Collector.

Extract paragraph 61 of the Revenue Report for 1852-53 from the Collector of Poona to the Revenue Commissioner, No. 2465 of 29th November 1853.

61. What is remarked by Mr. Pinhey with regard to the alteration of the mode of assessment in the Ghera of Sinhgad is the result of an order* from Mr. Courtney, your predecessor, on a reference from this office, No. 4 of 9th January 1852, directing the whole of the dalerán cultivation to be taxed according to one system instead of having one mode for the Mávals and another for Sinhgad. The rates in the former are placed on the number of hands employed, under the denomination of the "koita" or bill-hook used in clearing the jungle in preparation for cultivation; thus a man and his wife are taxed at two "koitás," i. e., 12 annas each, and are left to cultivate as much as they can. In Sinhgad the crop was assessed by what is called "nazar-paháni" which though open to abuse appears to me, now that I am better acquainted with the two localities, as better adapted for the Ghera than the "koita" system for one very good reason that there being no jungle to clear, 12 annas is, no criterion of the quantity of land a man can cultivate, which is the foundation upon which that rate is fixed in the Mávals.

Extract paragraphs 56 and 57 of a letter from the Revenue Commissioner, S. D., to Government in the Territorial Department, Revenue, No. 45 of 5th January 1854.

DALERA'S CULTIVATION.

56. Adverting to the remarks in the Collector's 61st paragraph, relative to the levy of assessment on the lands around Sinhgad according to the "koita" or

bill-hook system, I find on referring to my records that in 1843 the First Assistant Collector in charge (Mr. J. D. Inverarity) issued circular instructions to the Mámledárs requiring the introduction of that system in all "dalerán"

Of 9th January 1852. cultivation. Subsequently (in a yádi relating to various other matters) Mr. Jones reported this fact to my predecessor and suggested that the "koita" assessment should be adopted at Sinhgad also, when it had previously been the practice of assessing according to the produce of the land. This yádi was ultimately "recorded" by Mr. Courtney; and on the 12th March 1852 Mr. Jones intimated that as his proposition for introducing the bill-hook system had seemingly been approved of, he had taken measures for carrying it out.

57. It now appears that Mr. Jones on a better acquaintance with the localities considers the "koita" mode of assessment inapplicable to the Sinhgad lands where there is no jungle. I am not satisfied however with the one reason stated for this change of opinion. I think the "nazar-paháni" system objectionable and that any definite sum in the poor inaccessible lands referred to, though it may be sometimes less than would be realized if inquisitorial means were adopted for ascertaining the produce, is greatly preferable. A special report on this subject will be required from the Collector.

(True Extracts.)

E. C. JONES,
Collector.

No. 16 of 1855.

To

E. C. JONES, ESQUIRE,
Collector of Poona.

Camp Panvel, 16th January 1855.

In reply to your letter of the 25th of November, No. 2510, I have now the honour to forward the statements therein referred to as follows.

2. 1st, a Sud or register of the vādagi lands, showing their extent and assessment under the revised settlement, and distinguishing the rent-free and revenue-paying numbers of the same, the following being the particulars under those heads:—

	Total Culturable.		Total Assessment including Bágát kasar.	
	Acre	gunthás.	Rs.	a.
Rent-free	206	38	592	9
Rent-free but entered in the Chittas as inám	111	9	298	10
Paying revenue	46	12	133	14
	364	19	1,025	1

The names of the owners and occupiers of the above are given in the 3rd column of the statement.

3. The 2nd statement contains a list of the kurans, sheri lands and Government gardens which were given on lease by Mr. Ritchie in 1849, being the cases referred to in the 20th paragraph of the report, wherein, however, I have only used the term "kurans," but I intended to refer to all the cases which are given in the statement. Of these, the Lálbág at Poona, you will observe, is let for less than the survey assessment, the latter being Rs. 25 and Rs. 19 the sum for which it is let.

*Note.—209 acres 31 gunthás, bearing an assessment of Rs. 607-15-6, is stated to be their extent and value in the 18th paragraph of original report. This statement was furnished by the Mámletdár, but the above, prepared in my office, is the correct return under this head.

4. The sum for which the kuran at Wajuja (No. 7 of the statement) is let is, I think, considerably less than the value it would realize by annual sale. No assessment has been placed upon it by the survey settlement, for it is not the practice to assess kurans as under the 15th rule of the Joint Report they are set apart for annual sale by public auction. In the former operations, however, under Lieutenant Nash an assessment was fixed for such lands but it is not at all a certain indication of their real value and had better therefore been omitted.

The kuran at Dharnimbre (No. 9) is an instance of the kind.

5. The case to which I would particularly draw attention is the sheri at Nasrápur, No. 3 in the order of the statement. There was not, it appears, any record of its extent prior to my recent survey which may perhaps in some measure account for its having been let for the very small sum for which it was given to its present occupier, whose payment is less than $\frac{1}{3}$ rd of its value according to the survey settlement. I forward a map and correspondence regarding this piece of land, from which you will perceive that the present holder has possession of more land than is described in his lease, No. 2 of the map not being included in the boundary limits therein given. This case, I am respectfully of opinion, ought not to be continued on its present terms.

6. This subject was brought forward not for the purpose of enquiring, into individual cases, but with the view of pointing out that the practice of leasing such lands is objectionable, especially in regard to kurans near Poona which are sure to fetch a high price if sold by public auction. I would therefore suggest that they should all be brought under Rule XV on the expiration of the present leases. With regard too to the sheri lands and Government gardens

*Paragraph 5 of your letter No. 2462 of 1854, to the Revenue Commissioner, S.D.

I agree in the opinion* you have expressed that it would be advisable to sell them by public auction subject to the annual payment of the survey assessment fixed upon them. In no case however and under no circumstances should any of these lands be let for less than the survey assessment. If no one offer to take them on such terms, they should be left waste and sold for grazing with the other waste lands of the village to which they belong. This is the view I take of the survey rules in respect to such cases.

7. There are two inám kurans which are mentioned at the foot of statement No. 2, but by some oversight the measurement of one of them was omitted. I will however have it made and forward you a statement of its contents.

8. With regard to your remarks on the koita tax, which is said to be objected to by the rayats of Ghera Sinhgad on the grounds of its being heavier on them than their payments under the nazar-paháni system: If, as you have stated; the cultivators had to pay more for their Dalhi cultivation on the introduction of the former system, that of itself does not show that its tax was heavy upon them, or that the system was faulty. I have always found the koita plan of taxing Dalhi cultivation most popular throughout the Collectorate. There were no complaints on its being substituted for the nazar-paháni system in the case of the cultivation over the sides of Purandhar Fort where previous to the introduction of the survey the latter obtained, nor can I think the Sinhgad people have any good grounds for objecting to it. Moreover, it appears to me that it is not desirable that Dalhi cultivation should be carried on to a great extent on the hill-sides of Sinhgad, as the fort has now become a sanitary station and its climate would be affected were any extensive clearing of the brushwood and jungle on the hill-sides to occur. Dr. Gibson too has some promising young teak trees on the slope of the hill which would also suffer from the effect of the same. If therefore it be admitted that the koita tax is high, which I am not disposed to think is the case, still these are strong reasons for continuing it in preference to a lighter plan of taxation, which would tend to encourage a system of cultivation which it is desirable in this case to constrict within the narrowest limits.

I have the honour to be, &c.,

J. FRANCIS, Captain,

Superintendent, Poona and Thána Revenue Survey.

No. 359 of 1855.

FROM

CAPTAIN J. FRANCIS,

Superintendent, Poona and Thána Revenue Survey,

To

H. W. REEVES, ESQUIRE,

Revenue Commissioner, S. D.

Poona, 1st August 1855.

SIR,

With reference to paragraph 7 of Government Resolution No. 2545 of the 16th June, will you have the goodness to favour me with extracts from your own report in submitting to Government the correspondence on the Donja rates of assessment, regarding the subject of Dalhi cultivation on the slopes of the hills surrounding Sinhgad, also with copies of a correspondence which, from a report from the Donja Mahálkari, appears to have recently passed between yourself and Dr. Gibson on this same subject?

I have the honour to be, &c.,

J. FRANCIS, Captain,

Superintendent, Poona and Thána Revenue Survey

No. 2265 of 1855.

FROM

HENRY W. REEVES, ESQUIRE,

Revenue Commissioner, S. D.;

To

CAPTAIN J. FRANCIS,

Superintendent, Poona Survey.

*Poona, Revenue Commissioner's Office.
4th August 1855.*

SIR,

In reply to your letter No. 359 of 1st instant, I have the honour to annex an extract (paragraph 10) from my letter to Government, No. 1147 of 26th April last, on the subject of the rates proposed by you for the Ghera of Sinhgad. The correspondence* between me, the Conservator of Forests, and the Collector of Poona to which you refer, I append in original, and request you will be so good as to return it at your earliest convenience.

*1. Revenue Commissioner's letter to Conservator of Forests, No. 1640 of 14th June 1855.

2. Letter from Conservator of Forests, No. 641 of 22nd June 1855.

3. Endorsement to Collector of Poona No. 1767 of 25th June 1855.

4. Collector's reply, No. 1052 of 28th June 1855.

I have the honour to be, &c.,

HENRY W. REEVES,

Revenue Commissioner, S. D.

Extract paragraph 10 of Revenue Commissioner's letter No. 1147, dated 26th April 1855.

Para. 10:—The rates proposed for the Ghera of Sinhgad may be sanctioned.

Captain Francis' paragraph 29.

It is to be noted that the Collector of Poona intends taking Captain Francis' opinion on the cultivation called "varkas" now assessed according to the "koita," a mode of assessment which appears to be objected to.

(True Extract.)

HENRY W. REEVES,

Revenue Commissioner, S. D.

No. 1640 of 1855

FROM

H. W. REEVES, Esquire,
Revenue Commissioner, S. D.

TO

DR. A. GIBSON, ♦
Conservator of Forests.

Poona, Revenue Commissioner's Office,
14th June 1855.

SIR,

I have the honour to draw your attention to the state of the teak forest at Sinhgad, which, owing to the practice of burning grass and jungle, extensively carried on all over the mountain, appears to me to be seriously jeopardized.

2. I have recently visited all parts of the forest and wherever I went I found this burning going on. I was informed by the inhabitants of the villages who accompanied me that for their guidance the only rule in existence was not to burn within a short distance of the teak. But I found the burning extensively in progress right in the middle of the teak forest. Many of the larger trees had been charred at the bottom, and I saw some black stumps of recently burnt trees which also were probably teak.

3. So far as I have observed, the villagers who have recourse to this burning process (either as manure for grain, or for the purpose of procuring a richer grass) pay no attention whatever to the above rule which they confessed to be binding on them, but burn wherever they please. The Mahalkari of Donja has sent me a copy of an order in which is contained the rule laid down by you in regulating Dalhi in the forests. It bears date 1850, April 13th. While it permits Dalhi where the teak grows scantily it enjoins the necessity of taking up the grass about the trees before the burning is commenced and the careful preservation of the teak is insisted on. This order is disregarded by the rayats. The Mahalkari says he fines the offenders whenever complaints are made to him, but that they pay no attention to his orders, and thus the only possible result of existing arrangements is that annual encroachments will continue to take place to the great disappointment and loss of Government.

4. There can be no question whatever that this dangerous practice of burning must be at once positively prohibited in the vicinity of forest.

5. But believing as I do that if this practice be permitted at all on the Sinhgad mountain it will be difficult, if not impossible, to prevent a stealthy encroachment, and further that the desiccation caused by burning above the forest is very injurious to the teak trees below. I would suggest for your consideration and that of the Collector of Poona whether it would not be advisable to prohibit burning throughout in any part of the mountain, whether for either grain or for grass.

6. I consider that Government have a perfect right under the circumstances above described to issue such a prohibition, considering the value and importance of the forest and the poverty and small value of the grain and the grass which are grown in the Ghera.

7. I would also suggest your pointing out exactly the limits both above and below the forest within which no cultivation or grass-cutting whatever shall be permitted.

8. Since writing the above, I have received your memorandum No. 588 of the 9th instant, forwarding for my information a letter from the Collector of Poona in which an injunction to the different villages where teak grows, and a system of rewarding informers, are considered well calculated to check the wanton destruction now prevailing. It is my belief that an injunction to people who are in the habit of wilfully breaking rules and do not care for fines, can result in nothing but failure. The system of rewarding informers, good as an auxiliary if Sinhgad be well preserved, will not

No. 844 of the 4th idem.

be successful as long as the villagers are allowed to burn anywhere within the limits of the Sinhgad mountain, or to cultivate near the teak. Temptation should not be placed in the way of men whom we desire to preserve from giving way to it: and after a good teak tree or say half a dozen trees have been burnt, it will be no consolation to Government to be able to find out and punish the offenders.

9. I therefore adhere to the opinion above expressed that burning should be entirely prohibited and the limits of cultivation very clearly and strictly defined.

10. It is certain, of course, that my views will cause dissatisfaction to the villagers who are fond of representing their 'mámul vaivát' and insisting on the state of starvation to which they will be reduced by any restriction of their present wanton license. But my answer to such pleadings is simply this; when I first saw Sinhgad in 1826 it was covered almost entirely with a very beautiful jungle of the richest green trees were abundant and of almost every description. There was then scarcely any burning and very little dalhi cultivation. The process of destruction by burning has however been stealthily advancing, and although five years ago there was still a good deal of jungle remaining the mountain is now literally quite bare.

11. The rights therefore which the villagers assert with so much bluster have been assumed by themselves through the mere neglect of Government to assert the rights and interests of the public.

12. Precisely the same remarks apply to the whole of the hills in the Poona Collectorate, and we shall soon hear of rights of dalhi and of burning wherever grain or grass can be successfully raised.

I have the honour to be, &c.,

(Signed) H. REEVES,

Revenue Commissioner, S. D.

No. 641 of 1855.

FROM

THE CONSERVATOR OF FORESTS;

TO

H. W. REEVES, ESQUIRE,
Revenue Commissioner, S. D.

Hewra, 22nd June 1855.

SIR,

I have had the honour to receive your letter No. 1640 under date 14th instant, acquainting me with the destruction of jungle and of teak forest which had occurred in the preserve of Sinhgad Ghera.

2. In reply I have the honour to state that the same subject has engaged my anxious attention ever since the 26th March last, when on my return from Malabár I visited the forest and saw the reckless manner in which destruction was proceeding.

3. I have addressed three letters to the Collector of Poona on the subject, viz., one under date 28th March, No. 330, and other under date 21st April, No. 437, and a third No. 532, under date 22nd May. Government have also been addressed through the Chief Engineer of Public Works on 18th May, letter No. 521. If you will call for a copy of the former three letters you will see the measures which I had proposed as remedial.

4. Meantime I beg to say that previous to the receipt of your letter I had, acting on the same conviction as you appear to have done as to the utter inutility of any injunction to people who are in the habit of wilfully breaking rules, determined in as far as I am concerned to prohibit the sowing of grain this season in those parts of the forest where wood had been destroyed to clear the ground.

5. I regret to say that the Mahalkari of Donja appears to have lent no aid in paving the way for this measure, but on the contrary at the eleventh hour

send forward through the Collector a recommendation that as the people had prepared their plants they ought to be allowed to plant them out in the cleared ground.

I append an extract of my letter to the Mahalkari under date 29th March, and also of the reply made to the Collector under yesterday's date.

6. I trust it may to you be apparent that unless a Conservator has the active support of the local Revenue officers in carrying through his measures, his orders have the chance of remaining, as in the present instance, a dead letter.

7. I would also here observe that the Talati or other officer who has immediate charge of the cultivation of the Ghera seems completely to have set at naught the injunctions which were after mature consideration given by Mr. Inverarity, then Acting Collector of Poona, and myself, regarding the non-extension of cultivation in the teak forest.

I have the honour to be, &c.,

(Signed) A. GIBSON,

Conservator of Forests.

No. 1767 of 1855.

Poona, Revenue Commissioner's Office,

25th June 1855.

The Collector of Poona is requested to favour the Revenue Commissioner with a report on Dr. Gibson's letter.

2. The Revenue Commissioner is of opinion that the people should not be permitted to sow and reap crops on grounds prepared in improper places, but on the contrary should be most strictly prevented from gaining any advantage in transgressing rules, whatever may be the loss to them.

(Signed) HENRY REEVES,

Revenue Commissioner, S. D.

No. 1052 of 1855.

Poona Collector's Office,

28th June 1855.

The Collector begs to state that previous to the receipt of the above and in conformity with the Revenue Commissioner's Marathi endorsement of the 13th instant, an order was issued to allow cultivators to sow where the ground has been prepared by them, it being the preparation and not the actual cultivation of the land that causes the damage. A subsequent order has now however been issued prohibiting any person detected in the late enquiries doing injury to the teak trees from cultivating the land he may have cleared and made ready. The Collector believes that this alone will be a severe punishment on those who have completed what is the most laborious and expensive part of the hill cultivation.

(Signed) E. C. JONES,

Collector.

Poona, 11th August 1855.

Captain Francis is much obliged to the Revenue Commissioner for the correspondence forwarded with his letter of the 4th instant, No. 2265, which is herewith returned.

J. FRANCIS,

Superintendent, Poona and Thana Revenue Survey.

No. 405 of 1855.

FROM

CAPTAIN J. FRANCIS,
Superintendent, Poona and Thána Revenue Survey;

TO

E. C. JONES, ESQUIRE,
Collector of Poona

Poona, 20th August 1855.

SIR,

I have been directed in the 7th paragraph of Government Resolution No. 2545, dated the 16th of June, to report on the best system for assessing varkas cultivation on the slopes of Sinhgad, and accordingly beg to submit the following observations on this subject.

2. The discussion of this question seems to have originated in some remarks of your own,* advocating apparently the reversion to the old "Nazar-Paháni" mode of settlement in place of the Dalhi taxation system of 12 Annas on the koita which had then been recently introduced. The cultivators would appear to have represented that they had to pay more under the latter than the former system which forms the chief ground on which your advocacy of the former system is based.

*Your Jamábandi Report for 1852-53, paragraph 61.

3. Previous to the introduction of the survey all the cultivation of the lands of what is termed "Ghera Sinhgad" was annually measured by the kul-karni, who at the same time was supposed to make an estimate by his eye of the extent of the steeper declivities of the hill (the whole of it is more or less declivitous) difficult of approach and consequently incapable of measurement, and the assessment on the quantity thus roughly estimated was calculated at a certain rate per acre. This constitutes what is termed the nazar-paháni system. The method is loose in the extreme, and one over which no check can be exercised; at the same time it affords many an opening for fraud. Much of the more level land which should have been measured was doubtless included under the nazar-paháni, as there was a lighter rate of assessment for the cultivation under that system. The abolition, then, of a system so favourable to the machinations of perhaps a corrupt official would, we may suppose, be distasteful to the cultivators. The koita system is I admit a rough one, but it is in my opinion preferable to the other as obviating the delicate scrutiny of estimating the extent of a man's cultivation (a measure I look upon as next to impossible in the case of precipitous lands such as that in which dalhi cultivation is usually carried on) and having a fixed payment instead of a varying and arbitrary one. But the question for settlement is, what is the best plan to be adopted in future.

4. By the revised settlement which has now been introduced, all the more level lands of the hill, such, in short, as are capable of cultivation by the plough, have been measured off into fields and have a fixed assessment placed upon them, but the precipitous slopes inaccessible to the plough have been left in large numbers or fields, and it is to the latter that the dalhi plan of assessment is now applied. When introducing the settlement this year I enquired particularly of the cultivators what objections they had to the latter plan of assessment now that the lands to which it would be applied were defined and kept separate from those brought under a regular rate of assessment. They said they had no complaints on this head, but that they considered they were subjected to great loss by the operations of an order prohibiting their cultivation within 5 or 6 feet of any teak tree, which order appears to have originated in a correspondence between the Revenue Commissioner and the Conservator of Forests to which I must now refer.

5. It appears from this correspondence† that Mr. Reeves brought to

†Revenue Commissioner's letter No. 1640, dated 14th June 1855.

Dr. Gibson's reply, No. 641, dated 22nd June 1855.

‡Commissioner's 9th paragraph.

Dr. Gibson's notice the great clearance of jungle that had of late years taken place on the sides of the hill and the injury done to the teak trees by the wanton manner in which brushwood and grass were burnt on the spots where cultivation was carried on, and recommended in consequence that burning should be entirely prohibited‡ and the limits within which cultivation should be permitted be clearly defined. Dr. Gibson, agreeing generally with the Commissioner, mentions the measures he had adopted for stopping the destruction of the forest reserve, and how they had failed in effecting the object in view. From this it is evident that whatever system of management is proposed for the cultivation of the Ghera lands it must embrace measures for ensuring the preservation of the teak trees.

6. I have explained above that by the revised settlement just introduced the more level lands have been divided into fields with a fixed assessment placed upon them, and the steeper slopes left for management under the koita system. I would not recommend any change in this system of assessment, being led to think that the complaints made to you, which do not now exist, originated chiefly in the difficulty of distinguishing the lands to which the koita tax should be applied, a difficulty obviated by the measures just mentioned. But in order to provide for the preservation of the teak trees, the limits within which cultivation should be permitted should, as suggested by the Revenue Commissioner, be defined. This can best be done by an inspection of the lands aided with the map, which I shall be happy to carry out in concert with Dr. Gibson. The limits thus fixed, it would not I think be necessary to forbid the burning of brushwood and grass, as cultivation on the lands of Sinhgad, either with the koita or the plough, cannot be profitably carried on without resorting to that process.

I have the honour to be, &c.,

J. FRANCIS, Captain,
Superintendent, Poona and Thána Revenue Survey.

NO. 837.

FROM

THE CONSERVATOR OF FORESTS ;

TO

CAPTAIN FRANCIS,
Superintendent, Survey.

Dápurí, 31st August 1855.

Forwarded to Captain Francis in reference to copy of his letter No. 405 of 20th ultimo.

On this reference the undersigned begs to offer his opinion as follows :—

1. That in the correspondence the point appears to be overlooked that we are dealing with the "A'in Ghera" of a hill fort.
2. That such Gheras by order of Government of 1848 are directed to be kept as much as practicable for forest purposes. That the Ghera in question contains an extensive forest of timber which, as also the grass which grows therein, are applicable to the wants of a large city in the immediate vicinity.
3. Under these circumstances the undersigned is clearly of opinion that any dáhli cultivation on the slopes containing teak or which have contained it should be as restricted as possible and at all times merely permissive.
4. That the right of cultivation by numbers and on the koita system once recognized and established the forest will in the course of 20 years disappear

just as the jungles on the Gháts have under the same system of koita license ceased to exist. Therefore the undersigned would most strongly deprecate any admission of numbers (based on this system) in the Ghera.

5. He would recommend that any dálhi cultivation which is allowed (and a proportion must be permitted in certain bare situations) should be so, subject to the control of the Conservator and his agents, the Mahálkari and Ghera Taláti being held strictly responsible for any undue extension or for any damage done. In some cases where a few teak trees may be within the limits of a dálhi piece (and such cultivation should not be allowed in any continuous spot where the trees exceed in number ten) the cultivator ought to be held responsible that no damage is done to the trees; that during the burning which precedes the ploughing of the ground they be protected from injury by each tree having the grass cleared away for 4 feet round about it or by heaping stones round it to the same extent, and that for each case of injury done to a tree a fine of Rs. 2 shall be imposed.

6. That the review of the cultivation which is permitted shall take place annually as before on the nazar-paháni system; that the survey measurements be as in the Konkan wholly confined to the plain ground beyond the limits of the teak.

7. The undersigned begs to recommend to the attention of the Survey Superintendent and Revenue Commissioner a set of rules* lately promulgated by Mr. Tytler, Collector of Ahmednagar, in regard to forest land in the western part of the Nagar Collectorate. These rules do in the Conservator's opinion completely meet the requirements of a case nearly similar to that under review, the point of difference being that in the Ghera of a hill fort like Sinhgad we have a stronger hold of the soil which ought to be devoted to forest than is the case in the western Talukás of Ahmednagar.

8. On receiving a report and journal of proceedings from the kárkún now employed at Sinhgad in attempting, in concert with the taram of Captain Francis, to fix the limits within which cultivation is to be in future confined the Conservator will be in a better position than he now is to go along with Captain Francis in an inspection of the map of the Ghera.

9. He would therefore wish to defer any proceedings on this point until his next visit to Poona when he hopes to be able in person to view the forest, and, if Captain Francis can accompany him thither, it is possible that the future arrangements can be fixed in a permanent as well as satisfactory manner.

A. GIBSON,
Conservator of Forests.

No. 2225 OF 1855.

FROM

DUNCAN DAVIDSON, ESQUIRE,
Collector of Poona;

TO

H. W. REEVES, ESQUIRE,
Revenue Commissioner, Southern Division.

Poona Collector's Office,
10th November 1855.

SIR,

With reference to your endorsement No. 1831 of 28th June last, and the two paragraphs to which you direct my attention, I have the honour to annex a statement of the lands alluded to by Captain Francis in paragraph 25 of his letter No. 433*, sent in on 14th November last from this office with the Collector's letter No. 2462.

* 27th October 1854.

2. Captain Francis only used the word "kurans" in his paragraph above-quoted, but has explained that he intended to refer to all the cases specified in the statement. You will observe that Nos. 7, 9 and 14 only are kurans, and that all the others are sheri-bág lands.

3. The whole of these were given on 10 years' leases by Mr. Ritchie under your instructions as Acting Collector in 1849, agreeably to the directions contained in Government letter to your predecessor, No. 2237 of 1842, before the issue of the survey rules.

4. Regarding the sheri at Nasrápur, Captain Francis states that prior to his survey there does not appear to have been a record of its extent, which may account for its being let for so small a sum; also it appears that the present holder has possession of more land than is described in his lease. I have ordered an enquiry into the whole matter, and shall take such steps as are necessary.

5. Regarding the future management of these lands, the instructions of Government seem to make due provisions. All kurans should be sold annually under Survey Rule XV, and the right of occupancy of the sheri-bág lands, subject to the survey assessment, should be sold permanently as per your endorsement No. 3076 of 1st December 1853. This course I propose to adopt on the expiry of the present leases with which (excepting the case specified in the preceding paragraph) there seem no sufficient grounds for interfering, contrary to the wish of the lease-holders.

6. No survey assessment seems to have been settled in the cases numbered 4 and 11 which are not kurans, and regarding which I have addressed Captain Francis.

7. I take this opportunity of stating that your Daftardár, who holds the Chakla Bág in Poona on a 10 years' lease, is anxious to hold it permanently at the survey assessment, which is Rs. 3. At present he pays Rs. 14-8-0 per annum. My predecessor referred the price to arbitrators who estimated Rs. 150 as fair, while Rs. 230 were bidden at outcry before the Mámledár. If the holder is willing now to give up his lease, and buy at public sale the right of permanent occupancy, I am aware of no reason why his wishes may not be complied with.

8. With regard to cultivation on the slopes of the Sinhgad Hill, Captain Francis states that the "koita tax, which is said to be objected to by the rayats of Ghera Sinhgad on the grounds of its being heavier on them than their payments under the nazar-paháni system, if, as you have stated, the cultivators had to pay more for their, dalhi cultivation on the introduction of the former system, that of itself does not show that its tax was heavy upon them, or that the system was faulty. I have always found the koita plan of taxing dalhi cultivation most popular throughout the Collectorate. There were no complaints on its being substituted for the 'nazar-paháni' system in the case of the cultivation on the sides of Purandhar Fort, where previous to the introduction of the survey the latter obtained, nor can I think the Sinhgad people have any good grounds for objecting to it: moreover, it appears to me that it is not desirable that dalhi cultivation should be carried on to a greater extent on the hill-sides of Sinhgad as the fort has now become a sanitary station, and its climate would be affected were any extensive clearing of the brushwood and jungle on the hill-side to occur. Dr. Gibson too has some promising young teak trees on the slope of the hill, which would also suffer from the effect of the same. If therefore it be admitted that the koita tax is high, which I am not disposed to think in the case, still there are strong reasons for continuing it in preference to a higher plan of taxation, which would tend to encourage a system of cultivation which it is desirable in this case to contract within the narrowest limits."

9. On reference to my predecessor's memorandum No. 1052, dated 28th June last, and previous correspondence, it will be perceived that the dalhi cultivation on the sides of the Sinhgad Hill was the means of injuring teak trees, and that measures have been taken to check it.

I have the honour to be, &c.,

(Signed) DUNCAN DAVIDSON,

Collector.

Statement.

Number.	Names of Villages.	Description.	SURVEY MEASUREMENT AND ASSESSMENT.					Lease granted at Mr. Ritchie's Rates.	REMARKS.
			No of Fields.	Acres.	Deduct Kharáb.	Remainder.	Assessment on Column 7.		
1	2	3	4	5	6	7	8	9	10
				A. g. a.	A. g. a.	A. g. a.	Rs. a. p.	Rs. a. p.	
1	Mauze Hingne Budruk ...	Sheri land ...	17	19 7 0	0 15 0	18 32 0	10 0 0	18 8 0	
2	" Somatne ...	Do. ...	45	7 6 0	0 2 0	7 4 0	7 0 0	12 0 0	
3	" Nasrápur ...	Do. garden ...	1, 2, 3	61 36 0	0 10 0	61 26 0	154 0 0	46 8 0	
4	" Pabhe tarf (illegible) Khore ...	Sheri land ...	1, 2, 3	57 35 0	57 35 0	61 8 0	
5	" Páshán ...	Do. ...	37	1,022 26 0	87 26 0	935 0 0	551 12 0	641 8 0	
6	Peth Hanmant, City Poona ...	Vádga or enclosure ...	1	2 36 0	0 3 8	1 38 0	2 0 0	14 12 0	
7	Mauze Warje ...	Kuran ...	51, 65	324 18 0	324 18 0	236 8 0	
8	" Hingne, Táluka Haveli.	Ráj-bág ...	39, 40	27 12 0	0 37 0	26 15 0	113 0 0	266 0 0	
9	" Dár-Umbre ...	Kuran ...	8	8 18 0	8 18 0	10 0 0	32 8 0	
10	" Parvati ...	Pándoba Shenvi ...	24, 25	9 31 0	0 7 0	9 24 0	15 0 0	47 0 0	
11	" Ságrun ...	Mangrove ...	1 @ 19	164 32 0	164 32 0	137 0 0	
12	City Poona, Lál-bág ...	Garden ...	94, 95	33 13 0	0 20 0	32 33 0	25 0 0	19 0 0	
13	Peth Sadáshiv, City Poona	Gupchup garden ...	27	11 24 0	0 3 0	11 21 0	49 8 0	296 0 0	
14	Mauze Sálvare and Adalu	Kuran	33 0 0	
15	" Kámthadi ...	Sheri land ...	25	24 2 0	0 4 0	23 38 0	29 0 0	51 0 0	

Poona, Collector's Office,
10th November 1855.

(Signed) DUNCAN DAVIDSON,
Collector.

No. 3390 OF 1855.

TERRITORIAL DEPARTMENT, REVENUE.

Revenue Commissioner's Camp,
Kolhápur, 21st November 1855.

Forwarded for the information of Government with reference to paragraphs 5 and 7 of the Resolution dated 16th June 1855, No. 2545.

2. From the statement accompanying Mr. Davidson's letter it appears that the amount of difference between the survey assessment of the sheri and kurans referred to, and the amount at which those lands were let out, is Rs. 946-8-0 which is in favour of leases.

3. The only cases in which the survey assessment has not been fixed appear to be No. 3 the Nasrápur garden, and No. 12 the Lál-bág; an explanation of the error connected with the former of these is given by Mr. Davidson. The difference in the latter case appears insignificant.

4. Mr. Davidson's paragraph 5 contains a correct opinion of the mode in which the lands shown in his statement should in future be treated.

5. The cases Nos. 4 and 11 will be treated similarly with the others.

6. The Chakla-bág held by Ráo Bahádur Rámráo Narsing Daftardár will be disposed of at the termination of the present lease, or before it, in conformity with the orders* of Government quoted by the Collector in his 5th paragraph. There is nothing the Revenue Commissioner is aware of, to prevent Rámráo Narsing holding the permanent occupancy of this land if he be disposed to purchase it.

7. There can be no doubt whatever of the justness of the remarks of Captain Francis and of Mr. Davidson in regard to the koita system recently adopted for the Sinhgad Ghera. The Revenue Commissioner had occasion to bring to the notice of Mr. Jones, at the end of last hot weather, that during some years past the forest on the sides of Sinhgad had been very recklessly destroyed, and that the *teak trees now preserved* were continually encroached upon and burnt down by the cultivators of the Ghera. Measures have been adopted by the Revenue Commissioner for marking out boundaries within which cultivation shall not be permitted, but they will be insufficient unless the local authorities are vigilant, for the cultivators take advantage of every opportunity of evading orders and encroaching, and they will continue to do so and burn and destroy the teak trees if their proceedings are not watched and checked.

(Signed) H. W. REEVES,
Revenue Commissioner.

No. 64 OF 1856.

TERRITORIAL DEPARTMENT (REVENUE).

Bombay Castle, 10th January 1856.

Resolution on a memorandum from the Revenue Commissioner, S. D., No. 3390, dated 21st November 1855—Forwarding a letter from the Collector of Poona, dated 10th idem, reporting on the subject of leasing certain kurans and garden lands in the Haveli Taluka and on the system of assessing varkas cultivation on the slopes of Sinhgad.

RESOLUTION.—The opinions of Captain Francis and Mr. Davidson concurred in by the Revenue Commissioner to be acted on.

(Signed) H. YOUNG,
Officiating Chief Secretary to Government.

APPENDIX A.

Statement of Rainfall from 1879 to 1888, furnished by the Agricultural Department.

Years.	RAINFALL AT			
	Poona.		Khed.	
	Inches.	Cents.	Inches.	Cents.
	2	3	4	5
1879	33	62	28	92
1880	21	33	22	02
1881	24	17	22	51
1882	36	42	29	18
1883	47	42	27	57
1884	38	39	23	92
1885	37	53	21	71
1886	35	54	28	79
1887	32	45	32	26
1888	34	02	25	45
Total	340	89	262	33
Average	34	09	26	23

APPENDIX B.

STATISTICAL TABLE No. III.

Details of Cultivation, average of five years from A. D. 1884-85 to 1888-89.

District.	Surveyed Villages.	Crops.	PERCENTAGES OF TOTAL CULTIVATION OF GOVERNMENT AND INAM LANDS.		
			Total.	Kharif.	Rabi.
1	2	3	4	5	6
			Percentage	Acres.	Acres.
Haveli Taluka, Poona Collectorate.	25 Government villages	Jowári (early)...	20.7	7,612	...
		Báji	18.1	6,650	...
		Náglí	14.7	5,402	...
		Rice	5.7	2,087	...
		Khórásaní	4.3	1,586	...
		Varáí	2.4	889	...
		Tur	1.6	599	...
		Sugarcane	1.5	547	...
		Miscellaneous	1.1	390	...
		Garden cultivation	0.8	307	...
		Udí	0.5	200	...
		Hulga	0.4	147	...
		Rála	0.3	116	...
		Chillies	0.2	76	...
		Vái	0.1	58	...
		Bhúimug	0.1	35	...
		Indian corn	0.1	22	...
		Wheat	1.9	...	681
		Jowári (late)	1.3	...	477
		Gram	0.8	...	284
Garden cultivation	0.3	...	125		
Masur	0.2	...	64		
Miscellaneous	0.1	...	56		
Peas (Vátána)	0.1	...	37		
Grass or fallow	22.7	...	8,335		
Total			100.0	26,723	10,059

J. C. WHITCOMBE,

Assistant Settlement Officer, Deccan Revenue Survey.

APPENDIX C,

Statement showing the Villages in which the principal weekly Bázárs are held in the Haveli Táluka of the Poona Collectorate.

No.	Village.	Days on which the Bázár is held.	WEEKLY SALES.		Chief Articles traded in.
			Articles.	Amount.	
1	2	3	4	5	6
1	Khed Shivápur.	Thursday	All kinds of grain ...	200	Rice, wheat, jowári, bájrí, gram and tur.
			Cloth and clothes ...	100	Sáris, cholis or women's bodices, turbans, kadis, and cloths of European manufacture.
			Miscellaneous ...	5	Vegetables and fruit.
			Total ...	305	

APPENDIX D.-1.

STATISTICAL TABLE NO. IV.

Detail of Population.

Táluka.	Caste.	MALES.		Total Males.	FEMALES		Total Females.	Total of Columns 6 and 8	CAN READ OR ARE LEARNING TO DO SO			
		Under 15 years of age.	Above 15 years of age.		Under 12 years of age.	Above 12 years of age.			Males		Females	
		3	4	5	6	7	8	9	10	11	12	13
26 Government villages of the Haveli Táluka, Poona Collectorate.	Christians
	Jews
	Jains	1	8	No record	1	4	5	14	7	77.8
	Lingáyats	9	11	No record	9	12	20	40	10	50.0
	Musalmáns	29	50	No record	24	52	76	155	10	12.7
	Hindus { Bráhmíns	104	147	No record	72	142	214	465	175	69.7	3	1.4
Hindus { Others	3,000	5,138	No record	2,731	5,407	8,138	16,936	278	3.2	
	Total ..	2,972 2,748	5,236 5,354	8,208 9,097	2,467 2,836	5,079 5,677	7,546 8,513	15,754 17,810	480	5.3	3	0.04

Note.—The upper line of figures is that of the previous settlement.

J. C. WHITCOMBE,

Assistant Settlement Officer, Deccan Revenue Survey.

APPENDIX D.-2.

STATISTICAL TABLE No. IV.

Detail of Population.

Táluka.	Caste.	MALES.			Total Males.	FEMALES.			Total of Columns 5 and 8.	CAN READ OR ARE LEARNING TO DO SO.			
		Under 15 years of age.	Above 15 years of age.	Under 12 years of age.		Above 12 years of age.	Total Females.	Males.		Females.			
								Number.		Per cent.	Number.	Per cent.	
1	2	3	4	5	6	7	8	9	10	11	12	13	
1 Government village Khed Shivapur of the Haveli Táluka, Poona Collector-ata.	Christians	
	Jews	
	Jains	1	1	1	1	100.0	
	Lingáyats	21	30	51	16	30	46	97	28	54.9	...	
	Musalmáns	19	30	49	16	30	46	95	3	6.1	...	
	Hindus... { Bráhmíns { Others	...	41	65	106	52	61	113	219	70	66.0	1	0.9
	Total ...	355	422	696	200	420	620	1,316	66	9.5	1	0.2	
	Total ...	355	548	903	284	541	825	1,728	168	18.6	2	0.2	

N.B.—No record of the previous Settlement.

J. C. WHITCOMBE,
Assistant Settlement Officer, Deccan Revenue Survey.

109

APPENDIX E.-1.

STATISTICAL TABLE No. V.

Occupation of the People.

District.	Surveyed Villages.	Occupation.	Number.	
1	2	3	4	
			No.	Percentage.
Haveli Taluka, Poona Collectorate.	23 Government vil- lages.	Agricultural	11,617	66.0
		Partly agricultural	3,904	22.2
		Non-agricultural	2,089	11.8
		Total	15,754	...
			17,610	100.0

N.B.—The upper line of figures is that of the previous Settlement.

APPENDIX E.-2.

STATISTICAL TABLE No. V.

Occupation of the People.

District.	Surveyed Villages.	Occupation.	Number.	
1	2	3	4	
			No.	Percentage.
Haveli Taluka, Poona Collectorate.	1 Government village, Khed-Shivapur.	Agricultural	798	46.2
		Partly agricultural	239	13.8
		Non-agricultural	691	40.0
		Total	1,728	100.0

N.B.—No record of the previous Settlement.

J. C. WHITCOMBE,
Assistant Settlement Officer, Deccan Revenue Survey.

APPENDIX F.-1.

STATISTICAL TABLE No. VI.

Return of Houses, Chávdís, Wells, &c., and of Live and Dead Stock.

Táluka.	Surveyed Villages.	HOUSES.					WELLS.				CARTS AND PLOUGHS.		LIVE STOCK.														
		Chávdís.	Tiled.	Flat-roofed.	Thatched.	Total.	For Irrigation.	Drinking.	Out of repair.	Total.	Carts.	Ploughs.	Horses and Ponies.			Female Buffaloes.			Cows.			Cart and Plough Oxen and Buffaloes.	Sheep, old and young.	Goats, old and young.	Donkeys, old and young.	Mules.	Camels.
													Old.	Young.	Total.	Old.	Young.	Total.	Old.	Young.	Total.						
1	2	3	4	5	6	7	8	9	10	11	12	13	14	15	16	17	18	19	20	21	22	23	24	25	26	27	28
Maveli Táluka, Poona Colli- torate.	23 Government villages.	..	1,200	170	1,319	2,689	No record.			357	180	884	No record.			No record.			No record.			4,635			No record.		
		6	1,920	50	697	2,573	219	20	63	302	502	1,750	95	17	112	1,291	687	1,978	2,269	1,613	3,882	4,835	183	268	23

N.B.—The upper line of figures is that of the previous Settlement.

APPENDIX F.-2.

STATISTICAL TABLE No. VI.

Return of Houses, Chávdís, Wells, &c., and of Live and Dead Stock.

Táluka.	Surveyed Villages.	HOUSES.					WELLS.				CARTS AND PLOUGHS.		LIVE STOCK.														
		Chávdís.	Tiled.	Flat roofed.	Thatched.	Total.	For Irrigation.	Drinking.	Out of repair.	Total.	Carts.	Ploughs.	Horses and Ponies.			Female Buffaloes.			Cows.			Cart and Plough Oxen and Buffaloes.	Sheep, old and young.	Goats, old and young.	Donkeys, old and young.	Mules.	Camels.
													Old.	Young.	Total.	Old.	Young.	Total.	Old.	Young.	Total.						
1	2	3	4	5	6	7	8	9	10	11	12	13	14	15	16	17	18	19	20	21	22	23	24	25	26	27	28
Maveli Táluka, Poona Colli- torate.	1 Government village, Khed Shivápur	2	311	313	11	2	4	17	33	66	59	2	56	82	61	143	194	161	355	373	13	45	23

N.B.—No record of the previous Settlement.

J. C. WHITCOMBE,

Assistant Settlement Officer, Deccan Revenue Survey.

APPENDIX G.

Statement of Shops, Looms, Temples, &c., and average Births, Deaths, and Vaccination in 24 Villages of the Haveli Taluka, Poona Collectorate.

Number of Villages	District.	Shops.	Oil Presses.	LOOMS.		Hand-gins.	Births.		Deaths.		Vaccination.		Liquor shops.	Talmikhāna.	Dharmshālas.	TEMPLES.																
				Cotton.	Woollen.						Hindu.	Musalman.																				
1	2	3	4	5	6	7	8		9		10		11	12	13	14	15															
24	Haveli Taluka, Poona Collectorate...	59	33	1884-85 ... 570	1884-85 ... 410	1884-85 ... 424	} 2	} 13	} 9	} 122	} 8	1885-86 ... 523	1885-86 ... 383	1885-86 ... 545	1886-87 ... 623	1886-87 ... 428	1886-87 ... 629	1887-88 ... 605	1887-88 ... 420	1887-88 ... 388	1888-89 ... 530	1888-89 ... 359	1888-89 ... 783	Total ... 2,851	Total ... 2,000	Total ... 2,769	Average ... 570	Average ... 400	Average ... 554

APPENDIX H.

Statement of Schools, together with their average attendance, in the year 1889.

Number of Villages	District.	GOVERNMENT SCHOOLS.				PRIVATE SCHOOLS.		Remarks.	
		Boys'.		Girls'.		Boys'.			
		Number of Schools.	Average attendance.	Number of Schools.	Average attendance.	Number of Schools.	Average attendance.		
1	2	3	4	5	6	7	8	9	
24	Haveli Taluka, Poona Collectorate ..	7	139	5	

J. C. WHITCOMBE,
Assistant Settlement Officer, Deccan Revenue Survey.

APPENDIX I.

Statement showing the proportion of Government Occupied and Inám Lands cultivated by Occupants and Sub-tenants, &c., in the year 1888-89.

Number of Villages.	District.	TOTAL NUMBERS CULTIVATED BY OCCUPANTS OR INÁMDÁRS.		TOTAL NUMBERS CULTIVATED BY OCCUPANTS OR INÁMDÁRS IN PARTNERSHIP WITH OTHERS.		TOTAL NUMBERS CULTIVATED BY SUB-TENANTS ON MONEY RENT.		TOTAL NUMBERS CULTIVATED BY SUB-TENANTS FOR PRODUCE OF GRAIN RENT.		Waste Numbers.	Parampok Numbers.	TOTAL NUMBERS.	
		Government.	Inám.	Government.	Inám.	Government.	Inám.	Government.	Inám.			Government.	Inám.
1	2	3	4	5	6	7	8	9	10	11	12	13	14
25	Haveli Táluka, Poona Collectorate.	6,210 68.0	1,409 15.5	47 0.5	241 2.6	519 5.7	176 1.9	271 3.0	79 0.9	65 0.7	106 1.2	7,218 79.1	1,905 20.9

APPENDIX J.

Statement of Wells, Tanks, and Budkis in Villages of the Haveli Táluka of the Poona Collectorate.

Number of Villages.	District.	WELLS WITHIN VILLAGE SITE.				WELLS IN SURVEY NUMBERS.				Total.	DETAILS OF COLUMNS 3 TO 10.		TANKS.				Total.	BUDKIS.			
		Used for Irrigation.		Used for Drinking.		Used for Irrigation.		Used for Drinking.			Wells dug before last Settlement.	Wells dug since last Settlement.	According to old measurement.		According to new measurement.			Pakka.		Kacha.	
		In good order.	Out of repair.	In good order.	Out of repair.	In good order.	Out of repair.	In good order.	Out of repair.				Used for Irrigation.	Used for Drinking.	Used for Irrigation.	Used for Drinking.		Old.	New.	Old.	New.
		3	4	5	6	7	8	9	10		11	12	13	14	15	16		17	18	19	20
25	Haveli Táluka, Poona Collectorate..	6	3	354	79	20	2	464	367	97	...	1	1	8	2	...	2

J. C. WHITCOMBE,
Assistant Settlement Officer, Deccan Revenue Survey.

APPENDIX K-1.

Ordinary Sales.

1 Taluka.	2 Village.	3 AREA AND NATURE OF LAND.		4 Amount of Purchase-money.		5 Government Assessment.		6 Proportion of Purchase-money to Government Assessment (i.e., how many times)	REMARKS.
		Area.	Nature	Rs. a. p.		Rs. a. p.			
				A. G.	1884.	Rs. a. p.	Rs. a. p.		
Haveli.	1 Alandi	15 0	Jirát	145 0 0	7 0 0	21	Highest proportion.		
	2 Do.	24 10	"	100 0 0	6 0 0	17			
	3 Undheri	22 8	"	450 0 0	22 0 0	20			
	4 Kátraj	5 15	"	250 0 0	4 0 0	62			
	5 Koregaon	21 13	"	830 0 0	24 0 0	35			
	6 Kolavdi	5 25	"	80 0 0	3 8 0	23			
	7 Do.	3 2	"	50 0 0	3 0 0	16			
	8 Kondva	4 8	"	60 0 0	4 8 0	13			
	9 Do.	7 4	"	80 0 0	4 9 6	17			
	10 Kothrud	3 17	"	400 0 0	6 12 0	59			
	11 Kondva	8 19	"	272 14 6	8 0 0	34			
	12 Gauddara	21 12	"	158 7 0	8 2 0	19			
	13 Charholi	13 30	"	60 0 0	4 6 0	14			
	14 Chánda	2 6	"	25 0 0	1 10 0	15			
	15 Charholi	4 36	"	150 0 0	5 14 0	26			
	16 Theur	30 21	"	187 0 0	24 0 0	8			
	17 Dehu	9 8	"	187 0 0	14 14 0	13			
	18 Dhari	39 18	"	1,000 0 0	32 0 0	31			
	19 Nandoshi	4 37	"	206 4 0	5 0 0	41			
	20 Parvati	9 0	"	2,500 0 0	58 13 11	42			
				Average mean proportion.		526=26			
				1885,		20			
Haveli.	1 Ambegaon	14 15	Not given	300 0 0	19 2 0	16	Highest proportion.		
	2 Do.	7 0	Jirát	100 0 0	10 8 0	10			
	3 Akurdi	21 24	Not given	225 0 0	13 0 3	17			
	4 Ambegaon	17 14	"	140 0 0	16 0 0	9			
	5 Kothrud	3 24	Bágát	450 0 0	10 15 0	41			
	6 Chikhli	43 11	"	325 0 0	16 8 0	20			
	7 Dhari	4 38	Not given	25 0 0	6 4 0	4			
	8 Mohi	20 21	Jirát	282 8 0	23 0 0	12			
	9 Nanda	33 24	Not given	200 0 0	25 0 0	8			
	10 Nandoshi	25 24	Jirát	350 0 0	26 0 0	13			
	11 Nanda	16 34	Bágát	600 0 0	30 8 0	20			
	12 Do.	24 32	Not given	1,000 0 0	36 0 0	28			
	13 Bhamburda	2 6 1/2	"	1,495 0 0	10 0 0	149			
	14 Do.	0 19	"	60 0 0	1 0 0	60			
	15 Munjari	26 29	"	200 0 0	11 0 0	18			
	16 Do.	30 24	Bágát	1,000 0 0	38 8 0	26			
	17 Do.	3 12	Not given	30 0 0	1 8 0	20			
	18 Yeravda	7 18	"	90 0 0	5 8 0	16			
	19 Loni Kalbhor	38 13	"	100 0 0	39 0 0	3			
	20 Do.	10 10	"	90 0 0	8 0 0	11			
				Average mean proportion.		501=25			
				1886.		20			
Haveli.	1 Uruli	16 16	Jirát	200 0 0	10 14 0	18	Highest proportion.		
	2 Do.	1 30	Not given	300 0 0	3 8 0	86			
	3 Kondva	3 21	"	155 0 0	2 12 0	56			
	4 Kolavdi	10 35	"	275 0 0	14 0 0	20			
	5 Kothrud	59 34	"	3,100 0 0	76 0 0	41			
	6 Kivla	22 14	"	150 0 0	31 0 0	5			
	7 Kothrud	1 30	Jirát and Bágát	150 0 0	3 11 0	41			
	8 Khámgaontek	34 36	Not given	360 0 0	21 0 0	17			
	9 Chincholi	9 6	"	95 0 0	7 8 0	13			
	10 Chánda	0 20	"	80 0 0	1 0 0	80			
	11 Theur	23 39	Jirát	200 0 0	9 8 0	21			
	12 Dhari	12 18	Jirát and Bágát	940 0 0	32 0 0	29			
	13 Do.	4 28	Not given	200 0 0	5 14 0	34			
	14 Nera	12 3	"	200 0 0	6 13 0	29			
	15 Páshan	33 32	"	300 0 0	9 0 0	33			
	16 Phursangi	16 10	"	99 0 0	29 0 0	3			
	17 Bopodi	4 39	Jirát and Bágát	132 0 0	3 8 0	38			
	18 Burkegaon	20 38	Not given	350 0 0	27 0 0	13			
	19 Bhavrapur	21 26	Jirát and Bágát	350 0 0	11 0 0	32			
	20 Akurdi	13 21 1/2	Jirát	50 0 0	5 8 0	9			
				Average mean proportion.		618=31			
						20			

APPENDIX K-1—continued.

1 Taluka.	2 Village	3 AREA AND NATURE OF LAND.		4 Amount of Purchase-money.		5 Government Assessment.		6 Proportion of Purchase-money to Government Assessment (i.e., how many times)	REMARKS.
		Area.	Nature.	Rs. a. p.		Rs. a. p.			
				1887.		1888.			
	1 Ashtapur ...	31 36	Jirait	400 0 0	4 0 0	100			
	2 A'kurdi ...	10 5	Not given...	200 0 0	7 14 0	25			
	3 A'mbi ...	0 31 1/2	Jirait and Bagait	275 0 0	2 8 0	100			
	4 A'landi ...	18 8	"	100 0 0	5 8 0	18			
	5 A'mbegaon ...	19 0	Jirait	450 0 0	19 0 0	24			
	6 A'rvl ...	2 18	"	100 0 0	3 0 0	33			
	7 A'landi ...	0 1	"	200 0 0	3 2 0	64			
	8 A'glamba ...	4 28	"	130 0 0	5 10 0	23			
	9 Undheri ...	6 22	Not given ...	200 0 0	3 8 0	57			
	10 Uruli ...	29 8	Jirait	200 0 0	11 0 0	18			
	11 Kothrud ...	39 19	Not given ...	800 0 0	73 0 0	11			
	12 Kesnand ...	15 0	Jirait	250 0 0	11 0 0	23			
	13 Do. ...	23 0	Bagait	150 0 0	23 0 0	7		Lowest proportion.	
	14 Kothrud ...	2 37	Jirait and Bagait	1,000 0 0	6 0 0	167		Highest proportion.	
	15 Kolavdi ...	3 10	Jirait	100 0 0	3 8 0	29			
	16 Kondanpur ...	13 4	"	200 0 0	11 0 0	18			
	17 Kesnand ...	23 27	Not given ...	200 0 0	14 0 0	14			
	18 Do. ...	22 25	Jirait	150 0 0	6 0 0	25			
	19 Kolavdi ...	31 36	Jirait and Bagait	650 0 0	50 0 0	22			
	20 Kasarsai ...	12 37	Jirait	475 0 0	10 0 0	47			
				Average mean proportion.		835=42			
						20			
	1 Ashtapur ...	12 13	Jirait	300 0 0	9 0 0	33			
	2 A'landi ...	20 10	"	600 0 0	15 0 0	40			
	3 A'rvl ...	1 3 1/2	Jirait and Bagait	400 0 0	1 0 0	400		Highest proportion.	
	4 Do. ...	1 7 1/2	"	200 0 0	5 0 0	40			
	5 A'glamba ...	21 30 1/2	Jirait	200 0 0	3 0 0	66			
	6 A'mbegaon ...	3 6 1/2	Bagait	100 0 0	8 0 0	12			
	7 Do. ...	1 26	Not given ...	50 0 0	4 0 0	12			
	8 A'hira ...	9 34	Jirait	150 0 0	5 8 0	27			
	9 A'mbegaon ...	8 0	"	200 0 0	9 0 0	22			
	10 Uruli ...	5 10	"	100 0 0	6 12 0	15			
	11 Kolavdi ...	14 15	Not given.	145 0 0	19 0 0	8		Lowest proportion.	
	12 Kesnand ...	12 4	"	600 0 0	10 10 0	56			
	13 Kondanpur ...	10 22 1/2	Jirait	300 0 0	4 8 0	67			
	14 Katraj ...	26 0	Not given...	200 0 0	19 0 0	11			
	15 Koregaonmul ...	9 0	Jirait	400 0 0	13 0 0	31			
	16 Gogalyadi ...	7 0	"	900 0 0	2 8 0	360			
	17 Chanda ...	2 6	Not given	50 0 0	1 10 0	31			
	18 Jamba ...	5 20	"	300 0 0	8 0 0	37			
	19 Talavda ...	9 36	Jirait	225 0 0	6 0 0	37			
	20 Dehu ...	11 23	Not given	500 0 0	8 8 0	59			
				Average mean proportion.		1,364=68			
						20			

Haveli—continued.

(Signed) H. A. LUXA,

1st Inspector of Registration and Stamps.

20th November 1889.

(True Copy)

J. C. WHITCOMBE,

Assistant Settlement Officer,
Deccan Revenue Survey.

APPENDIX K-2.

Sales by Court.

1 Taluka.	2 Village.	3 AREA AND NATURE OF LAND		4 Amount of Purchase-money.	5 Government Assessment.	6 Proportion of Purchase-money to Government Assessment (i.e. how many times).	REMARKS.
		Area.	Nature.				
	1 Koregam Mul...	21 13	Jirát and Bágát	830 0 0	24 0 0	35	
	2 Kondva ...	14 10	Not given...	76 0 0	19 0 0	4	Lowest proportion.
	3 Do ...	7 4	Do.	80 0 0	4 9 6	17	
	4 Dhudhanvadi ...	20 25	Do.	985 0 0	6 6 0	155	Highest proportion.
	5 Do.	23 19½	Jirát	393 0 0	7 10 0	52	
	6 Kondva ...	10 26	Not given...	280 0 0	3 7 0	81	
	7 Kondva Khurd ...	8 19	Do.	272 14 6	8 0 0	34	
	8 Gáuddara ...	21 12	Do.	158 7 0	8 2 0	19	
	9 Charholi ...	6 12	Jirát and Bágát.	1,881 12 0	15 0 0	125	
	10 Nandoshri ...	4 37	Jirát	206 4 0	5 0 0	41	
	11 Banera ...	22 15	Not given...	400 0 0	3 0 8	133	
	12 Varja ...	20 22½	Do.	152 0 0	13 9 0	11	
	13 Mahamadvadi ...	1 32	Do.	16 0 0	0 13 4	19	
				Average mean proportion.		726=56	
						13	
	1 Chinchvad ...	19 14	Not given.	112 0 0	43 8 0	3	Lowest proportion.
	2 Nanda ...	2 35	Do.	229 3 6	4 8 3	51	Highest proportion.
	3 Pashan ...	6 21	Do.	125 4 0	7 10 0	17	
	4 Bádhan ...	40 37½	Do.	143 0 0	28 8 0	5	
	5 Bhukum ...	61 3	Do.	185 0 0	28 8 0	6	
	6 Mánunji ...	17 15	Do.	252 0 0	17 0 0	15	
	7 Yerandavna ...	4 33	Do.	52 4 0	8 10 8	6	
	8 Shivna ...	2 21	Do.	264 0 0	18 6 0	14	
	9 Sàngvi ...	17 28	Do.	275 0 0	19 5 0	14	
	10 Phursangi ...	8 35	Do.	245 0 0	10 8 0	23	
				Average mean proportion.		154=15	
						10	
	1 Kothrud ...	18 15	Not given.	100 0 0	10 10 8	9	
	2 Kondva ...	59 31	Do.	1,600 0 0	65 0 0	25	
	3 Bhugaon ...	41 29½	Jirát	202 0 0	18 4 0	11	
	4 Bhukum ...	22 5	Not given	152 0 0	11 14 0	13	
	5 Munjari ...	23 26	Bágát	209 0 0	62 3 2	3	
	6 Do.	2 33	Not given...	135 0 0	7 0 0	19	
	7 Moshi ...	63 26	Do.	88 0 0	36 0 0	2	Lowest proportion
	8 Lonikálbhor ...	30 12	Do.	770 0 0	57 0 0	14	
	9 Vákad ...	16 8	Do.	610 0 0	13 14 0	44	
	10 Vadgaon ...	54 15	Do.	4,025 0 0	86 14 0	46	
	11 Sangrun ...	14 14½	Do.	362 0 0	16 4 0	22	
	12 Hingna ...	8 11½	Do.	355 0 0	8 9 6	41	
	13 Hádapsar ...	3 0	Do.	1,165 0 0	7 0 0	166	Highest proportion.
				Average mean proportion.		415=32	
						13	
	1 Dhari ...	4 28	Not given...	196 0 0	5 14 0	33	
	2 Do.	35 23	Do.	341 0 0	59 11 0	6	Lowest proportion.
	3 Bhugaon ...	5 25	Jirát	80 0 0	5 7 1	15	
	4 Mundva ...	30 14	Not given	855 0 0	19 8 0	44	
	5 Munjari ...	0 14	Do.	275 0 0	0 4 0	1,100	Highest proportion.
	6 Hádapsar ...	18 12	Do.	540 0 0	39 0 0	14	
	7 Bádhan ...	5 12½	Jirát	199 0 0	2 14 0	69	
				Average mean proportion.		1,281=183	
						7	
	1 Donja ...	1 21	Jirát	285 0 0	1 4 0	228	Highest proportion.
	2 Do.	7 32½	Do.	400 0 0	7 0 0	57	
	3 Parvati ...	41 25	Jirát and Bágát.	1,910 0 0	40 8 0	47	
	4 Mahamadvádi ...	0 34	Bágát	275 0 0	2 8 0	110	
	5 Khed Shivápur ...	2 4	Not given.	15 0 0	7 4 0	2	Lowest proportion.
	6 Hádapsar ...	0 22	Do.	135 0 0	2 0 0	67	
	7 Undheri ...	4 13	Do.	160 0 0	6 0 0	27	
	8 Uruh devachi ...	3 25	Do.	525 0 0	4 0 0	131	
				Average mean proportion.		669=84	
						8	

Note.—1884 .. 187
 1885 .. 10 Cases discovered
 1886 .. 18 exclusively re-
 1887 .. 7 lating to land.
 1888 .. 6

20th November 1889.

(Signed) H. A. LUXA,

1st Inspector of Registration and Stamps.

(True Copy.)

J. C. WHITCOMBE,

Assistant Settlement Officer, Deccan Revenue Survey.

APPENDIX L.-1—continued.

1 Taluka.	2 Villages.	3 AREA AND NATURE OF LAND.		4 Amount of Mortgage Lien.	5 Amount of Government Assessment.	6 Proportion of Mortgage Lien to Government Assessment (i.e., how many times).	7 Remarks
		Area.	Nature.				
	1 Ghorpadi	4 22	Jirait ..	200 0 0	0 0 0	22	
	2 Do.	1 31½	Bágait ..	300 0 0	0 0 0	50	
	3 Do.	1 31½	Do. ..	300 0 0	0 0 0	50	
	4 Charholi	17 34	Jirait and Bágait.	900 0 0	16 0 0	56	
	5 Do.	3 5	Do. ..	500 0 0	2 12 0	182	Highest proportion.
	6 Dehu	22 7	Jirait ..	100 0 0	25 8 0	4	
	7 Phursangi	8 5½	Do. ..	220 0 0	13 10 6	16	
	8 Bhoeri	5 4	Do. ..	100 0 0	6 15 0	14	
	9 Vadgaon Budruk	35 35	Not given..	200 0 0	61 5 0	3	Lowest proportion
	10 Hingna	1 24	Jirait ..	150 0 0	4 4 0	35	
	11 Uruli Kanchan	10 30	Jirait and Bágait.	99 0 0	13 0 0	9	
	12 Do.	16 29	Jirait ..	99 0 0	11 12 0	8	
	13 Loni Kalbhor	2 1	Do. ..	50 0 0	4 0 0	12	
	14 Vadki	8 6	Do. ..	99 0 0	2 0 0	49	
	15 Charholi Budruk	6 7	Jirait and Bágait.	50 0 0	9 14 0	5	
	16 Lohogaon	6 15	Jirait ..	99 0 0	3 8 0	28	
	17 Do.	5 0	Do. ..	25 0 0	2 0 0	12	
	18 Do.	8 11	Do. ..	99 0 0	15 5 3	6	
	19 Khadakvasala	1 11	Do. ..	25 0 0	0 12 0	33	
	20 Do.	2 34	Do. ..	50 0 0	4 0 0	12	
Haveli ...				Average mean proportion.		605=30	
			1888.			20	
	1 Uruli Kanchan	6 18	Jirait ..	400 0 0	10 14 0	37	
	2 Kavdi... ..	2 0	Bágait ..	125 0 0	4 9 6	27	
	3 Katraj	6 30	Not given..	125 0 0	1 13 0	69	Highest proportion.
	4 Koregaon Mül	18 31	Do. ..	300 0 0	18 0 0	17	
	5 Kondva'	59 26	Jirait ..	1,000 0 0	71 0 0	14	
	6 Charholi	13 4	Not given..	350 0 0	16 8 0	21	
	7 Dhankavdi	1 18	Jirait ..	100 0 0	2 0 0	50	
	8 Naugaon	12 8	Bágait ..	400 0 0	10 4 0	39	
	9 Nandoshi	6 19	Not given..	200 0 0	13 0 0	15	
	10 Páshan	18 0	Jirait ..	225 0 0	8 0 0	28	
	11 Bánara	16 16	Do. ..	130 0 0	26 0 0	5	Lowest proportion.
	12 Bhoeri... ..	12 23	Not given..	200 0 0	14 3 0	14	
	13 Do.	9 18½	Do. ..	400 0 0	12 6 0	32	
	14 Do.	5 10	Do. ..	110 0 0	6 7 0	17	
	15 Mán	1 22½	Do. ..	400 0 0	8 8 0	47	
	16 Do.	10 30	Jirait ..	150 0 0	7 8 0	20	
	17 Máhalunga	1 15	Not given..	100 0 0	4 0 0	25	
	18 Do.	2 2	Do. ..	100 0 0	4 0 0	25	
	19 Hingangaon	40 33	Do. ..	200 0 0	23 0 0	6	
	20 Uruli Devachi	20 4	Jirait ..	99 0 0	7 8 0	13	
				Average mean proportion.		521=26	
						20	

(Signed) H. A. LUXA,

1st Inspector of Registration and Stamps.

20th November 1889.

(True Copy.)

J. C. WHITCOMBE,

Assistant Settlement Officer,
Deccan Revenue Survey.

APPENDIX L.-2—continued.

1 Talukas.	2 Villages.	3 AREA AND NATURE OF LAND.		4 Amount of Mortgage Lien.	5 Government Assessment.	6 Proportion of Mortgage Lien to Government Assessment (i.e. how many times).	REMARKS
		Area.	Nature.				
				Rs. a. p.	Rs. a. p.		
	1 Aunda	9 11	Not given ...	800 0 0	15 0 0	53	
	2 Uruli	5 4½	Jirait ...	200 0 0	7 3 0	28	
	3 Uruli Kanchan	6 5	Jirait and Bagait.	300 0 0	9 0 0	33	
	4 Undheri	14 11	Jirait ...	100 0 0	7 0 0	14	
	5 Uruli	2 17	Jirait and Bagait.	150 0 0	5 11 0	26	
	6 Undheri	4 23	Not given ...	100 0 0	3 0 0	33	
	7 Kavdi	11 14	Jirait ...	250 0 0	21 0 0	12	
	8 Kondva	36 3	Do. ...	300 0 0	19 0 0	16	
	9 Koregaonmul	10 30	Jirait and Bagait.	299 0 0	13 0 0	23	
	10 Kalyan	10 2½	Not given ...	100 0 0	4 11 0	21	
	11 Kirkatvadi	5 38	Jirait ...	200 0 0	4 10 0	43	
	12 Kavdi	11 14	Do. ...	175 0 0	21 0 0	8	Lowest proportion.
	13 Kolavdi	35 34	Do. ...	400 0 0	24 0 0	17	
	14 Do.	13 10	Do. ...	200 0 0	15 0 0	13	
	15 Kondva	9 38	Jirait and Bagait.	300 0 0	16 0 0	19	
	16 Khadakvasla	21 14	Jirait ...	150 0 0	8 0 0	19	
	17 Kharadi	2 28	Do. ...	125 0 0	1 8 0	83	Highest proportion.
	18 Khanapur	6 25	Do. ...	125 0 0	1 10 0	77	
	19 Kharadi	46 0	Do. ...	300 0 0	8 0 0	37	
	20 Gorha	6 0	Do. ...	300 0 0	10 8 0	29	
				Average mean proportion		604 = 30	
			1888.			20	
	1 Aunda	36 28	Not given ...	190 0 0	45 0 0	4	
	2 A'mbegam	40 19	Do. ...	300 0 0	21 8 0	14	
	3 A'landi	16 29	Do. ...	300 0 0	17 0 0	18	
	4 A'rvi	1 24	Jirait ...	100 0 0	3 0 0	33	
	5 A'shtapur	17 28	Jirait and Bagait.	200 0 0	2 0 0	100	
	6 Aglamba	20 20	Not given ...	100 0 0	7 0 0	14	
	7 Uruli	0 13	Jirait and Bagait.	150 0 0	3 4 0	46	
	8 Undheri	11 7	Not given ...	28 0 0	10 0 0	3	Lowest proportion.
	9 Kondva	63 7	Do. ...	300 0 0	21 0 0	14	
	10 Katraj	3 20	Jirait ...	100 0 0	1 12 0	57	
	11 Kolavdi	11 5	Jirait and Bagait.	100 0 0	12 0 0	8	
	12 Kondva	12 5	Not given ...	150 0 0	11 0 0	14	
	13 Do.	15 35	Do. ...	125 0 0	14 0 0	9	
	14 Kalyan	9 32	Do. ...	60 0 0	2 8 0	24	
	15 Ghorpadi	11 18	Do. ...	350 0 0	21 0 0	17	
	16 Do.	4 35	Do. ...	300 0 0	9 0 0	33	
	17 Dighi	44 0	Jirait ...	300 0 0	25 0 0	12	
	18 Dehu	7 4½	Bagait ...	500 0 0	10 8 0	48	
	19 Do.	2 15	Not given ...	1,500 0 0	7 4 0	207	Highest proportion.
	20 Nanded	6 29	Jirait ...	150 0 0	10 12 0	14	
				Average mean proportion		689 = 34	
						20	

Haveli—
contd.

(Signed) H. A. LUXA,

1st Inspector of Registration and Stamps.

20th November 1889.

(True Copy)

J. C. WHITCOMBE,

Assistant Settlement Officer,

Deccan Revenue Survey.

APPENDIX M.—continued.

1 Taluka.	2 Village.	3 AREA AND NATURE OF LAND.		4 Duration of lease	5 Government Assessment	6 RENT PAYABLE BY LESSEE TO LESSOR SHOWING BY WHOM GOVERNMENT ASSESSMENT IS PAID.		7 Proportion of rent to Government Assessment (i.e., how many times)	8 REMARKS		
		Area.	Nature.			Rent payable.	By whom paid				
										A. G.	1887.
Haveli—continued.	1 A'und ..	9 11	Jirait	5 years.	15 0 0	90 0 0	Lessor	6	Lowest proportion; entries Nos. 8, 11, 14, 17 and 20.		
	2 A'mbi ..	0 31½	Do.	3 "	2 8 0	30 0 0	..	12			
	3 A'mbegaon ..	18 0	Do.	2 "	19 0 0	74 0 0	..	4			
	4 Do. ..	5 30	Do.	7 "	2 12 0	8 0 0	Lessee	3			
	5 A'hira ..	10 0	Do.	15 "	6 0 0	30 0 0	..	5			
	6 A'und ...	4 29	Do.	5 "	7 10 0	50 0 0	Lessor	7			
	7 A'hira ...	15 31½	Do.	3 "	11 2 0	25 0 0	Lessee	2			
	8 A'und ...	11 3	Jirait and Bagait.	5 "	10 5 0	23 0 0	Lessor	2			
	9 A'landi Chorachi ..	2 7	Do.	25 "	2 8 0	25 0 0	..	10			
	10 A'rvi ..	2 18	Not given	5 "	3 0 0	20 0 0	..	7			
	11 A'und ..	4 0	Jirait	10 "	2 0 0	4 0 0	..	2			
	12 A'mbegaon ..	9 24	Not given	2 "	5 8 0	35 0 0	..	6			
	13 A'hira ..	1 15	Do.	4 "	1 2 0	6 14 0	..	6			
	14 A'kurdi ..	13.23	Jirait	2 "	9 2 0	18 0 0	..	2			
	15 Uruli ..	12 19	Do.	3 "	4 12 0	16 0 0	..	3			
	16 Uruli Kanchan ..	6 8	Jirait and Bagait.	10 "	9 0 0	30 0 0	Lessee	3			
	17 Kondva ..	48 1	Jirait	3 "	21 0 0	40 0 0	Lessor	2			
	18 Kothrud ..	2 10	Do.	3 "	3 10 0	15 0 0	Lessee	4			
	19 Kesnand ..	1 20	Bagait	3 "	1 4 0	27 0 0	..	22			
	20 Kondva ..	13 26	Jirait	5 "	9 0 0	20 0 0	Lessor	2			
	Average mean proportion									110=5	
	1888.									20	
	1 A'shtapur ..	4 20	Not given	10 years.	4 0 0	10 0 0	Lessor	2		Lowest proportion; entries Nos. 3, 14 and 15.	
	2 A'und ..	6 11	Jirait	5 "	8 14 0	28 0 0	..	3			
	3 Do. ..	3 0	Do.	20 "	2 0 0	5 0 0	..	2			
	4 A'mbegaon ..	0 30	Not given	10 "	2 0 0	11 0 0	..	5			
	5 A'landi ..	24 22	Do.	5 "	5 0 0	20 0 0	..	4			
	6 A'landi Chorachi ..	21 36	Do.	2 "	7 0 0	90 0 0	..	13			
	7 A'rvi ..	1 20	Jirait	3 "	4 8 0	36 0 0	..	8			
	8 A'hira ...	30 4	Not given	2 "	11 8 0	75 0 0	..	7			
	9 Ambegaon Muthakora.	0 6½	Jirait	5 "	0 12 0	2 8 0	..	3			
	10 Uruli ..	2 1½	Jirait and Bagait.	4 "	1 0 0	18 0 0	Lessee	18			
	11 Undheri ..	10 10	Do.	5 "	7 0 0	12 0 0	..	2			
	12 Kothrud ..	0 20	Jirait	5 "	2 0 0	25 0 0	Lessor	12			
13 Kondva ..	63 17	Do.	5 "	21 0 0	68 0 0	..	3				
14 Do. ..	15 35	Do.	2 "	14 0 0	30 0 0	Lessee	2				
15 Kasareadi ..	25 16	Do.	5 "	13 0 0	30 0 0	Lessor	2				
16 Kharadi ..	24 30	Jirait and Bagait.	5 "	14 0 0	105 0 0	..	10				
17 Ghorpadi ..	9 38	Not given	5 "	16 0 0	80 0 0	..	5				
18 Charholi ..	2 29	Jirait and Bagait.	5 "	3 4 0	40 0 0	..	12				
19 Dudulgaon ..	8 5	Jirait	3 "	8 0 0	25 0 0	..	3				
20 Dongargaon ..	13 17	Not given	20 "	19 0 0	101 0 0	..	6				
Average mean proportion								122=6			
20											

(Signed) H. A. LUXA,
1st Inspector of Registration and Stamp

20th November 1889.

(True Copy.)

J. C. WHITCOMBE,
Assistant Settlement Officer,
Deccan Revenue Survey.

APPENDIX N.

Statement showing the prices prevalent in the Haveli and Khed Talukas of the Poona Collectorate, for 51 years from 1838-39 to 1888-89, from information furnished by the Mámlatdárs.

Years.	HAVELI.					KHED.					REMARKS.
	Measured seers of 80 tolas per rupee.					Measured seers of 80 tolas per rupee.					
	Jowári.	Bájri.	Wheat.	Gram.	Rice.	Jowári.	Bájri.	Wheat.	Gram.	Rice.	
1	2	3	4	5	6	7	8	9	10	11	12
1838-39	43½	33	17½	24½	13½	No record					
1839-40	45½	35½	18½	27	16	40½	35½	30	31½	...	
1840-41	39	31	20½	20½	14	30½	33	25½	24	...	
1841-42	45½	32	25	24½	16	44½	40½	39	43½	...	
1842-43	47	31	22½	28	16	41½	36½	27½	25½	...	
1843-44	40	33½	27	31	17	43½	39½	34	30½	...	
1844-45	31	23	22½	25	16	44	34½	30½	32½	...	
1845-46	29	19	16	13½	15	34½	31½	21½	18½	...	
1846-47	25	11	14	14	14	22	31	17	18	...	
1847-48	50	39	18	25	16½	49	63½	40½	14½	...	
Total	301½	292½	200½	233½	154	560½	346	255½	249½	..	
Average	59	29½	20	23½	15½	40	38½	22½	27½	...	
1848-49	65	41	30	38	17	50	61	40½	38½	...	
1849-50	46	37	26	25	16	50	63½	40½	39½	...	
1850-51	32	25	23	28	17	32	29½	26½	29	...	
1851-52	11	27	25	25	16½	37	33	31½	29	...	
1852-53	44	34	28	27	15	59	51	30½	32½	...	
1853-54	39½	29	26	25	16	40½	42	36½	34	...	
1854-55	30	25	23	23½	16	24½	23	21½	20½	...	
1855-56	30	30	17	21½	16	36½	33	30½	22½	...	
1856-57	32	24	21½	23	18½	33	28½	24½	24	...	
1857-58	28	23	20	20	15	40½	30½	32	31½	...	
Total	385½	295	237½	262	156	427½	401	308½	300	...	
Average	58½	29½	23½	26½	15½	42½	40	30½	30	..	
1858-59	38	24½	22½	24	12½	34½	30½	10	10½	...	
1859-60	38	27	22½	25	11	41½	38	10	10½	...	
1860-61	34	25	15½	17	11	33	30½	23½	20½	...	
1861-62	28	20	16½	18	12½	20½	13½	12	14½	...	
1862-63	14½	11	11½	14	10	19½	15½	12½	18	...	
1863-64	14	11	10½	11½	9	19½	14½	12½	14½	...	
1864-65	11½	11	9	9	7	13	11½	9½	10½	...	
1865-66	29	15½	10½	10½	7	23	17	10	10½	...	
1866-67	16	13	10	10	6	21	17½	10½	10½	...	
1867-68	19	11½	14	10	9	18½	15	13	14½	...	
Total	231	169½	145½	149½	94½	244	208½	122½	151½	...	
Average	23	17	14½	15	9½	24½	20½	12½	16½	..	
1868-69	23	15	10	14½	7	24½	19	12½	18½	...	
1869-70	18	13	8	8	7	18½	15	10	11	...	
1870-71	18	13½	9	11	9	20	17	10	14½	...	
1871-72	14½	11	10	15	7	14½	12½	11	18	...	
1872-73	18½	13	11	13	8	20	16	11½	18	...	
1873-74	26	19½	14	14	10	28½	25	16	16½	...	
1874-75	30	25	16½	20	11	32½	27½	17½	21½	...	
1875-76	26	19½	14	21½	10	28	23½	18	25	...	
1876-77	12	11	10	13½	8	12½	11½	11	12	...	
1877-78	10½	8½	7	10½	6	11	10	7½	9½	...	
Total	196½	149	109½	138	83	210	177	125	153½	...	
Average	19½	15	11	13½	8½	21	17½	12½	15½	...	
1878-79	10½	10	7	9½	7	11½	10½	7½	9	...	
1879-80	12½	11½	7½	11	7½	18	11	9	11	...	
1880-81	20½	17½	12½	17½	9	24	20	15	19	...	
1881-82	27½	20½	13	14	10	33	24½	18½	18	...	
1882-83	17½	15½	12½	14½	10	30	21½	15	17	...	
1883-84	17	15	12	17	9	27	19	16	22½	...	
1884-85	16½	15	10	13	8	23	18½	16	22	...	
1885-86	17½	15	18	18	9	25	17	16	22	...	
1886-87	22½	16½	11	16½	8	27	21½	14	19	...	
1887-88	22½	15½	10½	16½	8	24	16	14	21	...	
Total	191½	166½	118½	151½	83½	236½	181	145½	179½	64½	
Average	19	16½	11½	15	8½	23½	18	14½	18	11½	
1888-89	15½	11½	10½	13½	8	17½	15½	14	15½	...	

J. C. WHITCOMBE,
Assistant Settlement Officer, Deccan Revenue Survey.

APPENDIX O-1.

Revenue Statement for 1 village Chánda, situated in the Haveli Taluka of the Poona Collectorate, into which the Survey Settlement was introduced in 1848-49.

[NOTE. The years above the black line are those antecedent to the Survey Settlement.]

Years.	OCCUPIED LAND PAYING ASSESSMENT TO GOVERNMENT						UNOCCUPIED ASSESSED ARABLE GOVERNMENT LAND.			LAND THE REVENUE OF WHICH IS ALIENATED ENTIRELY OR PARTIALLY (INA'M).			TOTAL LAND—GOVERNMENT OCCUPIED, UNOCCUPIED AND INA'M.			Balance outstanding at close of year.	Remarks.
	Occupied Acres.	Full Standard Assessment.	Remissions			Balance Collected.	Acres.	Full Assessment.	Realizations from Auction Sale of grazing.	Acres.	Full Standard Assessment.	Collections, Quit-rent, &c.	Total of Columns 2, 8 and 11.	Full Assessment—Total of Columns 3, 9 and 12.	Collections—Total of Columns 1, 10 and 13.		
			Permanent.	Casual.	Total.												
1	2	3	4	5	6	7	8	9	10	11	12	13	14	15	16	17	18
	Rs.	Rs.	Rs.	Rs.	Rs.	Rs.	Rs.	Rs.	Rs.	Rs.	Rs.	Rs.	Rs.	Rs.	Rs.	Rs.	
1838-39																	
1839-40																	
1840-41																	
1841-42																	
1842-43																	
1843-44																	
1844-45																	
1845-46																	
1846-47	934	685	106		106	579	26	20		71	50	7	1,031	755	586		
1847-48	934	685	63		63	622	26	20	1	71	50	7	1,031	755	630		
1848-49	747	595	49	32	81	514	139	26	1	53	35	7	939	656	522		
1849-50	658	531				531	228	90	3	53	35	7	939	656	541		
1850-51	596	496				496	290	125	4	53	35	7	939	656	507		
1851-52	674	544				544	132	77	4	53	35	7	859	656	555		
1852-53	700	562				562	106	59	8	53	35	7	859	656	577		
1853-54	673	540		277	277	263	133	81	11	63	35	7	859	656	281		
1854-55	612	495				495	197	128	11	50	33	7	859	656	518		
1855-56	676	542				542	133	81	4	50	33	7	859	656	553		
1856-57	635	509				509	174	114	16	50	33	7	859	656	532		
1857-58	667	530				530	142	93	18	50	33	7	859	656	555		
1858-59	667	530				530	142	93	32	50	33	7	859	656	569		
1859-60	741	588				588	68	35	15	50	33	7	859	656	610		
1860-61	790	617				617	19	6	2	50	33	7	859	656	626		
1861-62	790	617				617	19	6	3	50	33	7	859	656	627		
1862-63	790	617				617	19	6	5	50	33	8	859	656	630		
1863-64	791	617				617	18	6	2	50	33	8	859	656	627		
1864-65	791	617				617	18	6	1	50	33	8	859	656	626		
1865-66	791	617				617	18	6	2	50	33	8	859	656	627		
1866-67	791	617				617	18	6	2	50	33	8	859	656	627		
1867-68	791	617				617	18	6	3	50	33	8	859	656	628		
1868-69	788	615				615	18	6	4	53	35	9	859	656	628		
1869-70	788	615				615	18	6	4	53	35	9	859	656	628		
1870-71	788	615				615	18	6	5	53	35	9	859	656	629		
1871-72	806	621				621				53	35	9	859	656	630		
1872-73	806	621				621				53	35	9	859	656	630		
1873-74	806	621				621				53	35	9	859	656	630		
1874-75	806	621				621				53	35	9	859	656	630		
1875-76	806	621				621				53	35	9	859	656	630		
1876-77	806	621				621				53	35	9	859	656	630		
1877-78	806	621				621				53	35	9	859	656	630		
1878-79	806	621				621				53	35	9	859	656	630		
1879-80	806	621				621				53	35	9	859	656	630		
1880-81	805	621				621				53	35	9	858	656	630		
1881-82	805	621				621				53	35	9	858	656	630		
1882-83	805	621				621				53	35	9	858	656	630		
1883-84	806	621				621				53	35	9	859	656	630		
1884-85	806	621				621				53	35	9	859	656	630		
1885-86	806	621				621				53	35	9	859	656	630		
1886-87	806	621				621				53	35	9	859	656	630		
1887-88	806	621				621				53	35	10	859	656	631		
1888-89	805	621				621	76	26		53	35	9	934	682	630		

J. C. WHITCOMBE,

Assistant Settlement Officer, Deccan Revenue Survey.

APPENDIX O.-2

Revenue Statement for 18 villages situated in the Haveli Taluka of the Poona Collectorate, into which the Survey Settlement was introduced in 1853-54.

NOTE.—The years above the black line are those antecedent to the Survey Settlement.

Years	OCCUPIED LAND PAYING ASSESSMENT TO GOVERNMENT						UNOCCUPIED ASSESSED AVAILABLE GOVERNMENT LAND.				LAND THE REVENUE OF WHICH IS ALTERNATED ENTIRELY OR PARTIALLY (INAM).			TOTAL LAND, GOVERNMENT OCCUPIED, UNOCCUPIED AND INAM			Balance outstanding at close of year.	Remarks.
	Occupied Acres	Full Standard Assessment.	Remissions.			Balance Collected.	Acres.	Full Assessment.	Realizations from Auction Sale of grazing.	Acres.	Full Standard Assessment.	Collections, Quit-rent, &c.	Total of Columns 2, 8 and 11.	Full Assessment.—Total of Columns 3, 9 and 12.	Collections.—Total of Columns 7, 10 and 13.			
			Permanent	Casual.	Total.													
1	2	3	4	5	6	7	8	9	10	11	12	13	14	15	16	17	18	
	Rs.	Rs.	Rs.	Rs.	Rs.	Rs.	Rs.	Rs.	Rs.	Rs.	Rs.	Rs.	Rs.	Rs.	Rs.	Rs.	Rs.	
54	11,182	13,036	999	789	1,788	11,248	4,605	4,235	1,712	7,793	9,326	767	23,580	26,597	13,727	..		
55	11,083	12,900	954	25	979	11,921	4,792	4,500	1,828	7,680	9,168	822	23,555	26,568	14,571	..		
56	11,392	13,002	935	..	935	12,067	4,505	4,287	1,849	7,636	9,145	857	23,533	26,434	14,773	..		
57	11,699	13,445	903	..	903	12,542	4,201	3,850	1,867	7,633	9,139	857	23,533	26,434	15,266	..		
58	11,998	13,803	877	2	879	12,924	4,063	3,623	1,335	7,458	8,995	849	23,519	26,421	15,108	..		
59	11,840	14,184	955	5	960	13,224	3,578	3,546	1,553	7,117	8,758	848	22,535	26,488	15,625	..		
60	11,755	14,085	772	47	819	13,266	3,748	3,753	1,443	7,024	8,644	844	22,527	26,482	15,553	..		
61	11,437	13,716	759	104	863	12,853	4,126	4,213	1,528	6,964	8,512	843	22,527	26,441	15,224	..		
62	11,269	13,525	723	439	1,162	12,363	4,285	4,409	1,343	6,973	8,507	845	22,527	26,441	14,551	..		
63	11,230	13,468	712	165	877	12,591	4,331	4,473	1,271	6,973	8,507	845	22,534	26,448	14,707	..		
64	14,218	10,791	6	1,695	1,701	9,090	3,935	1,448	559	8,676	6,154	881	26,829	18,393	10,530	..		
65	17,185	11,962	7	..	7	11,955	980	302	87	8,651	6,199	882	26,816	18,463	12,924	..		
66	17,318	11,964	9	..	9	11,955	950	339	155	8,697	6,093	900	26,865	18,396	13,040	..		
67	17,542	12,040	9	21	30	12,010	726	263	121	8,597	6,093	901	26,865	18,396	13,032	..		
68	17,698	12,258	9	..	9	12,249	552	205	177	8,481	5,875	950	26,731	18,338	13,376	..		
69	18,225	12,461	9	..	9	12,452	377	177	209	8,443	5,829	975	27,045	18,467	13,636	..		
70	18,300	12,493	3	1	4	12,489	340	163	119	8,405	5,811	1,036	27,045	18,467	13,644	..		
71	18,397	12,526	3	..	3	12,523	250	133	101	8,398	5,808	1,036	27,045	18,467	13,660	..		
72	18,433	12,529	3	..	3	12,526	274	123	93	8,397	5,807	1,452	27,104	18,459	14,071	..		
73	18,448	12,539	12,539	259	111	108	8,428	5,998	1,485	27,135	18,648	14,132	..		
74	18,440	12,486	12,486	258	109	88	8,437	6,045	1,537	27,135	18,640	14,111	..		
75	18,440	12,489	12,489	258	109	127	8,437	6,048	1,583	27,135	18,646	14,199	..		
76	18,501	12,573	12,573	238	100	191	8,396	5,976	1,612	27,135	18,649	14,376	..		
77	18,498	12,569	12,569	238	100	196	8,396	5,976	1,614	27,132	18,645	14,379	..		
78	18,616	12,626	12,626	248	110	126	8,284	5,919	1,648	27,148	18,655	14,400	..		
79	18,534	12,547	12,547	248	110	235	8,288	5,996	1,680	27,170	18,653	14,462	..		
80	18,514	12,549	12,549	261	112	260	8,383	5,968	1,675	27,158	18,649	14,454	..		
81	18,439	12,494	12,494	259	119	373	8,406	6,067	1,683	27,104	18,680	14,550	..		
82	18,439	12,494	12,494	259	123	248	8,406	6,063	1,682	27,104	18,680	14,424	..		
83	18,332	12,516	12,516	809	226	313	8,242	5,926	1,699	27,383	18,668	14,528	..		
84	18,668	12,347	12,347	219	110	345	8,045	5,689	1,614	26,932	18,146	14,306	..		
85	18,663	12,352	12,352	219	168	193	7,980	5,589	1,606	26,862	18,109	14,151	..		
86	18,663	12,352	12,340	219	168	173	7,980	5,589	1,606	26,862	18,109	14,119	..		
87	19,073	12,343	12,331	193	144	168	7,946	5,549	1,576	27,212	18,036	14,075	..		
88	19,107	12,412	12,412	186	136	198	7,528	5,390	1,574	26,821	17,938	14,184	..		
89	19,161	12,422	12,422	123	118	16	7,534	5,397	1,580	26,818	17,937	14,018	..		
90	19,142	12,413	12,413	141	126	11	7,538	5,403	1,587	26,821	17,942	14,011	..		
91	19,165	12,479	12,479	143	128	98	7,481	5,327	1,587	26,789	17,934	14,164	..		
92	19,165	12,479	12,453	143	128	104	7,481	5,327	1,580	26,789	17,934	14,142	..		
93	19,189	12,513	12,470	140	126	91	7,459	5,287	1,574	26,788	17,931	14,135	..		
94	19,169	12,496	12,496	140	127	27	7,445	5,275	1,570	26,754	17,898	14,093	..		
95	19,162	12,488	12,488	140	127	27	7,430	5,264	1,570	26,732	17,879	14,085	..		
96	19,150	12,481	12,422	152	134	28	7,430	5,264	1,570	26,732	17,879	14,020	..		
97	19,151	12,481	12,451	151	134	40	7,430	5,264	1,570	26,732	17,879	14,061	..		
98	19,103	12,449	12,420	174	144	58	7,424	5,255	1,564	26,701	17,848	14,042	..		
99	19,111	12,436	12,409	142	126	3	7,425	5,256	1,505	26,678	17,818	13,917	..		

J. C. WHITCOMBE,
Assistant Settlement Officer, Deccan Revenue Survey.

APPENDIX O-3

Revenue Statement for 2 Villages, Vadgaon-Sinda, and Ghern-Sivaghad, situated in the Havel Taluka of the Poona Collectorate, into which the Survey Settlement was introduced in 1854-55.

NOTE.—The years above the black line are those antecedent to the Survey Settlement.

Years.	OCCUPIED LAND PAYING ASSESSMENT TO GOVERNMENT						UNOCCUPIED ASSESSED AVAILABLE GOVERNMENT LAND.			LAND THE REVENUE OF WHICH IS ALIENATED ENTIRELY OR PARTIALLY (INA'S).			TOTAL LAND—GOVERNMENT OCCUPIED, UNOCCUPIED, AND INA'S.			Balance outstanding at close of year.	Remarks.
	Occupied Acres.	Full Standard Assessment.	Remissions.			Balance Collected.	Acres.	Full Assessment.	Realizations from Auction Sale of grazing.	Acres.	Full Standard Assessment.	Collections, Quit-rent, &c.	Total of Columns 2, 8 and 11.	Full Assessment—Total of Columns 3, 8 and 12.	Collections—Total of Columns 7, 10 and 13.		
			Permanent.	Casual.	Total.												
1	2	3	4	5	6	7	8	9	10	11	12	13	14	15	16	17	18
	Rs.	Rs.	Rs.	Rs.	Rs.	Rs.		Rs.	Rs.		Rs.	Rs.		Rs.	Rs.	Rs.	
1844-45	...																
1845-46	...																
1846-47	...																
1847-48	...																
1848-49	...																
1849-50	...	No record															
1850-51	...																
1851-52	...																
1852-53	...																
1853-54	...																
1854-55	1,869	1,139	...	7	7	1,132	133	30	521	2,051	667	23	4,053	1,836	1,676		
1855-56	1,970	1,162	1,162	32	7	495	2,051	667	23	4,053	1,836	1,680		
1856-57	1,807	1,124	1,124	195	45	136	2,051	667	23	4,053	1,836	1,283		
1857-58	1,746	1,107	1,107	256	62	199	2,051	667	23	4,053	1,836	1,329		
1858-59	1,802	1,119	1,119	200	50	374	2,051	667	23	4,053	1,836	1,516		
1859-60	1,924	1,155	1,155	89	25	714	2,040	656	23	4,053	1,836	1,892		
1860-61	1,968	1,170	1,170	45	10	698	2,040	656	23	4,053	1,836	1,891		
1861-62	1,969	1,171	1,171	44	9	318	2,040	656	34	4,053	1,836	1,523		
1862-63	1,969	1,171	1	...	1	1,170	44	9	424	2,040	656	34	4,053	1,836	1,623		
1863-64	1,969	1,170	1,170	44	10	263	2,065	664	36	4,078	1,844	1,469		
1864-65	1,969	1,170	1,170	44	9	659	2,065	666	36	4,078	1,845	1,865		
1865-66	1,970	1,171	1,171	44	9	1,081	2,068	666	36	4,082	1,846	2,288		
1866-67	1,970	1,171	1,171	44	9	42	2,068	666	36	4,082	1,846	1,249		
1867-68	1,970	1,171	1,171	44	9	35	2,068	666	36	4,082	1,846	1,242		
1868-69	1,959	1,160	1,160	44	9	79	2,079	677	47	4,082	1,846	1,286		
1869-70	1,959	1,160	1,160	44	9	33	2,079	677	47	4,082	1,846	1,240		
1870-71	1,962	1,161	1,161	44	9	2	2,114	686	47	4,120	1,856	1,210		
1871-72	1,962	1,163	1,163	44	9	45	2,114	684	47	4,120	1,856	1,255		
1872-73	1,958	1,156	1,156	44	9	2	2,114	684	47	4,116	1,849	1,205		
1873-74	1,958	1,156	1,156	44	9	2	2,114	684	47	4,116	1,849	1,205		
1874-75	1,958	1,156	1,156	44	9	2	2,114	684	47	4,116	1,849	1,205		
1875-76	1,958	1,156	1,156	44	9	2	2,114	684	47	4,116	1,849	1,205		
1876-77	1,973	1,159	1,159	4	1	2	2,102	683	47	4,079	1,843	1,208		
1877-78	1,973	1,159	1,159	4	1	2	2,102	683	47	4,079	1,843	1,208		
1878-79	1,973	1,159	1,159	4	1	2	2,102	683	47	4,079	1,843	1,208		
1879-80	1,973	1,159	1,159	4	1	2	2,102	683	47	4,079	1,843	1,206		
1880-81	1,974	1,158	1,158	4	2	...	2,102	683	47	4,080	1,843	1,205		
1881-82	1,955	1,155	1,155	4	2	...	2,102	683	47	4,061	1,840	1,202		
1882-83	1,982	1,165	1,165	4	2	...	2,075	673	37	4,061	1,840	1,202		
1883-84	1,982	1,166	1,166	4	2	...	2,075	673	38	4,061	1,841	1,204		
1884-85	1,982	1,166	1,166	4	2	...	2,075	673	38	4,061	1,841	1,204		
1885-86	1,982	1,166	1,166	4	2	...	2,075	673	38	4,061	1,841	1,204		
1886-87	1,982	1,166	1,166	4	2	...	2,075	673	38	4,061	1,841	1,204		
1887-88	1,982	1,166	1,166	4	2	...	2,075	673	38	4,061	1,841	1,204		
1888-89	1,982	1,165	1,165	4	2	...	2,075	673	37	4,061	1,840	1,202		

J. C. WHITCOMBE,

Assistant Settlement Officer, Deccan Revenue Survey.

APPENDIX O.4.

Revenue Statement for one village, Nirgudi, situated in the Haveli Taluka of the Poona Collectorate, into which the Survey Settlement was introduced in 1854-55.

NOTE.—The years above the black line are those antecedent to the Survey Settlement.

Years	OCCUPIED LAND PAYING ASSESSMENT TO GOVERNMENT.						UNOCCUPIED ASSESSED ABLE GOVERNMENT LAND.			LAND THE REVENUE OF WHICH IS ALIENATED ENTIRELY OR PARTIALLY (INAM.)			TOTAL LAND—GOVERNMENT OCCUPIED, UNOCCUPIED, AND INAM.			Balance outstanding at close of year.	REMARKS.
	Occupied Acres.	Full Standard Assessment.	Remissions.			Balances Collected.	Acres.	Full Assessment.	Realizations from Auction Sale of Grazing.	Acres.	Full Standard Assessment.	Collections, quit-rent, &c.	Total of Columns 2, 8, and 11.	Full Assessment—Total of Columns 8, 9, and 12.	Collections—Total of Columns 7, 10, and 13.		
			Permanent.	Contd.	Total												
2	3	4	5	6	7	8	9	10	11	12	13	14	15	16	17	18	
	Rs.	Rs.	Rs.	Rs.	Rs.		Rs.	Rs.		Rs.	Rs.	Acres.	Rs.	Rs.	Rs.		
1844-45	270	511	90		90	421	12	22	21	26	50	10	308	583	452	...	
1845-46	270	511	90	...	90	421	12	22	21	26	50	10	308	583	452	...	
1846-47	270	511	90	...	90	421	12	22	21	26	50	10	308	583	452	...	
1847-48	270	511	90	...	90	421	12	22	21	26	50	10	308	583	452	...	
1848-49	158	303			...	303	124	230	48	26	50	10	308	583	361	...	
1849-50	244	461			...	461	38	72	14	26	50	10	308	583	485	...	
1850-51	229	439			...	439	53	101	15	26	50	10	308	590	464	...	
1851-52	244	468			...	468	38	72	15	26	50	10	308	590	493	...	
1852-53	263	504			...	419	19	36	7	26	50	10	308	591	436	...	
1853-54	263	504	...	218	218	286	19	36	8	26	50	10	308	590	304	...	
1854-55	399	347		17	17	330	14	5	14	26	27	10	439	379	354	...	
1855-56	413	352		352	26	27	10	439	379	362	...	
1856-57	413	352		352	26	27	10	439	379	362	...	
1857-58	413	352		352	26	27	10	439	379	362	...	
1858-59	413	352		352	26	27	10	439	379	362	...	
1859-60	421	364		364	18	15	10	439	379	374	...	
1860-61	421	364		364	18	15	10	439	379	374	...	
1861-62	421	364		364	18	15	10	439	379	374	...	
1862-63	421	364		364	18	15	14	439	379	378	...	
1863-64	421	364		364	18	15	14	439	379	378	...	
1864-65	421	364		364	18	15	14	439	379	378	...	
1865-66	421	364		364	18	15	14	439	379	378	...	
1866-67	421	364		364	18	15	14	439	379	378	...	
1867-68	421	364		364	18	15	14	439	379	378	...	
1868-69	412	352		352	27	27	22	439	379	374	...	
1869-70	412	352		352	27	27	22	439	379	374	...	
1870-71	412	352		352	27	27	22	439	379	374	...	
1871-72	412	352		352	27	27	22	439	379	374	...	
1872-73	412	352		352	27	27	22	439	379	374	...	
1873-74	412	352		352	27	27	22	439	379	374	...	
1874-75	412	352		352	27	27	22	439	379	374	...	
1875-76	412	352		352	27	27	22	439	379	374	...	
1876-77	412	352		352	27	27	22	439	379	374	...	
1877-78	412	352		352	27	27	22	439	379	374	...	
1878-79	412	352		352	27	27	22	439	379	374	...	
1879-80	412	352		352	27	27	22	439	379	374	...	
1880-81	413	352		352	26	27	22	439	379	374	...	
1881-82	413	352		352	26	27	22	439	379	374	...	
1882-83	413	352		352	26	27	22	439	379	374	...	
1883-84	412	352		352	26	27	22	438	379	374	...	
1884-85	412	352		352	26	27	22	438	379	374	...	
1885-86	412	352		352	26	27	22	438	379	374	...	
1886-87	412	352		352	26	27	22	438	379	374	...	
1887-88	412	352		352	26	27	22	438	379	374	...	
1888-89	412	352		352	...	3	...	26	27	22	438	382	377	...	

J. C. WHITCOMBE,
Assistant Settlement Officer, Deccan Revenue Survey.

APPENDIX O-5.

Revenue Statement for one village, Loni Kand, situated in the Haveli Taluka of the Poona Collectorate, in which the Survey Settlement was introduced in 1856-57.

NOTE.—The years above the black line are those antecedent to the Survey Settlement.

Year.	OCCUPIED LAND PAYING ASSESSMENT TO GOVERNMENT.						UNOCCUPIED ASSESSABLE GOVERNMENT LAND.			LAND THE REVENUE OF WHICH IS ALIENATED ENTIRELY OR PARTIALLY (INAM).			TOTAL LAND—GOVERNMENT OCCUPIED, UNOCCUPIED, AND INAM.			Balance outstanding at close of year	REMARKS.
	Occupied Acres	Full Standard Assessment	Remissions.			Balances collected	Acres.	Full Assessment.	Realizations from Auction Sale of Grating	Acres	Full Standard Assessment	Collections, quit-rent &c	Total of Columns 2, 8, and 11.	Full Assessment—Total of Columns 3, 9 and 12.	Collections—Total of Columns 7, 10 and 13.		
			Permanent	Conting.	Total												
1	2	3	4	5	6	7	8	9	10	11	12	13	14	15	16	17	18
		Rs.	Rs.	Rs.	Rs.	Rs.		Rs.	Rs.		Rs.	Rs.	Acres.	Rs.	Rs.	Rs.	
1846-47	No record																
1847-48																	
1848-49																	
1849-50																	
1850-51																	
1851-52																	
1852-53																	
1853-54																	
1854-55																	
1855-56																	
1856-57	2,501	1,119				1,119	279	120	84	206	112	14	2,986	1,351	1,217		
1857-58	2,697	1,239				1,239				206	112	14	2,903	1,351	1,253		
1858-59	2,697	1,239				1,239				206	112	14	2,903	1,351	1,253		
1859-60	2,697	1,239				1,239				206	112	14	2,903	1,351	1,253		
1860-61	2,697	1,239				1,239				206	112	14	2,903	1,351	1,253		
1861-62	2,697	1,239				1,239				206	112	14	2,903	1,351	1,253		
1862-63	2,697	1,239				1,239				206	112	14	2,903	1,351	1,253		
1863-64	2,697	1,239				1,239				206	112	14	2,903	1,351	1,253		
1864-65	2,697	1,239				1,239				206	112	14	2,903	1,351	1,253		
1865-66	2,697	1,239				1,239				206	112	14	2,903	1,351	1,253		
1866-67	2,697	1,239				1,239				206	112	14	2,903	1,351	1,253		
1867-68	2,697	1,239				1,239				206	112	14	2,903	1,351	1,253		
1868-69	2,697	1,239				1,239				206	112	14	2,903	1,351	1,253		
1869-70	2,697	1,239				1,239				206	112	14	2,903	1,351	1,253		
1870-71	2,697	1,239				1,239				206	112	14	2,903	1,351	1,253		
1871-72	2,697	1,239				1,239				206	112	59	2,903	1,351	1,298		
1872-73	2,697	1,239				1,239				206	112	59	2,903	1,351	1,298		
1873-74	2,697	1,239				1,239				206	112	59	2,903	1,351	1,298		
1874-75	2,697	1,239				1,239				206	112	59	2,903	1,351	1,298		
1875-76	2,675	1,233				1,233				206	112	59	2,881	1,345	1,292		
1876-77	2,675	1,233				1,233				206	112	59	2,881	1,345	1,292		
1877-78	2,675	1,233				1,233				206	112	59	2,881	1,345	1,292		
1878-79	2,675	1,233				1,233				206	112	59	2,881	1,345	1,292		
1879-80	2,675	1,233				1,233				206	112	59	2,881	1,345	1,292		
1880-81	2,675	1,233				1,233				206	112	59	2,881	1,345	1,292		
1881-82	2,680	1,234				1,234				206	112	59	2,886	1,346	1,293		
1882-83	2,680	1,234				1,234				206	112	59	2,886	1,346	1,293		
1883-84	2,680	1,234				1,234				206	112	59	2,886	1,346	1,293		
1884-85	2,680	1,234				1,234				206	112	59	2,886	1,346	1,293		
1885-86	2,680	1,234				1,234				206	112	59	2,886	1,346	1,293		
1886-87	2,680	1,234				1,234				206	112	59	2,886	1,346	1,293		
1887-88	2,680	1,234				1,234				206	112	59	2,886	1,346	1,293		
1888-89	2,680	1,234				1,234				206	112	59	2,886	1,346	1,293		

J. C. WHITCOMBE,

Assistant Settlement Officer, Deccan Revenue Survey

APPENDIX O-6.

Revenue Statement for 1 village, Khed Shivapur, situated in the Haveli Taluka of the Poona Collectorate, into which the Survey Settlement was introduced in 1864-65.

NOTE.—The years above the black line are those antecedent to the Survey Settlement.

Years	OCCUPIED LAND PAYING ASSESSMENT TO GOVERNMENT.						UNOCCUPIED ASSESSED ARABLE GOVERNMENT LAND.			LAND THE REVENUE OF WHICH IS ALIENATED ENTIRELY OR PARTIALLY (I.N.A.M.)			TOTAL LAND—GOVERNMENT OCCUPIED, UNOCCUPIED AND I.N.A.M.			Balance outstanding at close of year.	RS. MAAS.
	Occupied Acres.	Full Standard Assessment.	Remissions.			Balance collected.	Acres.	Full Assessment.	Realizations from Auction Sale of Grazing.	Acres.	Full Standard Assessment.	Collections, Quit-rent, &c.	Total of Columns 2, 8 and 11.	Full Assessment—Total of Columns 2, 9 and 12.	Collections—Total of Columns 7, 10 and 13.		
			Permanent.	Casual.	Total.												
1	2	3	4	5	6	7	8	9	10	11	12	13	14	15	16	17	18
	Rs.	Rs.	Rs.	Rs.	Rs.		Rs.	Rs.		Rs.	Rs.		Rs.	Rs.	Rs.	Rs.	
1854-55																	
1855-56																	
1856-57																	
1857-58																	
1858-59																	
1859-60																	
1860-61																	
1861-62																	
1862-63																	
1863-64																	
		No record.															
1864-65	1,145	1,277				1,277	47	22	1	631	942	268	1,823	2,241	1,546		
1865-66	1,145	1,277				1,277	47	22	2	631	942	261	1,823	2,241	1,560		
1866-67	1,148	1,278				1,278	44	21	3	631	942	317	1,823	2,241	1,598		
1867-68	1,148	1,278				1,278	44	21	3	631	942	385	1,823	2,241	1,666		
1868-69	1,145	1,278				1,278	44	21	3	631	942	337	1,820	2,241	1,618		
1869-70	1,145	1,278				1,278	44	21	3	631	942	337	1,820	2,241	1,618		
1870-71	1,145	1,268				1,268	44	21	3	631	942	337	1,820	2,231	1,608		
1871-72	1,145	1,268				1,268	44	21	3	631	942	337	1,820	2,231	1,608		
1872-73	1,160	1,280				1,280	29	9	3	631	942	337	1,820	2,231	1,620		
1873-74	1,160	1,280				1,280	29	9	6	631	942	337	1,820	2,231	1,623		
1874-75	1,144	1,267				1,267	29	9	4	628	935	316	1,801	2,211	1,587		
1875-76	1,145	1,267				1,267	28	9	2	628	935	316	1,801	2,211	1,585		
1876-77	1,145	1,267				1,267	28	9	2	628	935	316	1,801	2,211	1,585		
1877-78	1,145	1,267				1,267	28	9	4	628	935	316	1,801	2,211	1,587		
1878-79	1,145	1,267				1,267	28	9	4	628	935	316	1,801	2,211	1,587		
1879-80	1,145	1,267				1,267	28	9	4	628	935	316	1,801	2,211	1,587		
1880-81	1,149	1,269				1,269	25	7	5	627	935	316	1,801	2,211	1,590	15	
1881-82	1,149	1,269				1,269	25	7	5	627	935	316	1,801	2,211	1,590		
1882-83	1,149	1,269				1,269	25	7	4	627	935	316	1,801	2,211	1,589		
1883-84	1,141	1,256				1,256	25	8	1	635	947	372	1,801	2,211	1,629		
1884-85	1,141	1,256				1,256	25	8	3	635	947	372	1,801	2,211	1,631		
1885-86	1,141	1,256				1,256	25	8	2	635	947	372	1,801	2,211	1,630		
1886-87	1,141	1,256				1,256	25	8	2	635	947	372	1,801	2,211	1,630		
1887-88	1,141	1,256				1,256	25	8	3	635	947	372	1,801	2,211	1,631		
1888-89	1,141	1,256				1,256	25	7	6	621	947	372	1,787	2,210	1,634		

J. C. WHITCOMBE,
Assistant Settlement Officer, Deccan Revenue Survey.

79
APPENDIX P.

Revenue Statement for the Poona City situated in the Haveli Taluka of the Poona Collectorate in which the Survey Settlement was introduced in 1854-55.

NOTE.—The years above the black line are those antecedent to the Survey Settlement.

YEARS.	OCCUPIED LAND PAYING ASSESSMENT TO GOVERNMENT.						UNOCCUPIED ASSESSED AREAS GOVERNMENT LAND.			LAND, THE REVENUE OF WHICH IS ASSESSED ENTIRELY OR PARTIALLY (INAM)			TOTAL LAND—GOVERNMENT OCCUPIED, UNOCCUPIED AND INAM.			Balance outstanding at close of year	Ry. MAHAMP.	
	Occupied Acres.	Full Standard Assessment.	Remissions.			Balance collected.	Acres.	Full Assessment.	Realizations from Auction Sale of Grazing.	Acres.	Full Standard Assessment.	Collections, quit-rent, &c.	Total of Columns 9, 8 and 11.	Full Assessment—Total of Columns 9, 9 and 12.	Collections—Total of Columns 7, 10 and 13.			
			Permanent.	Canal.	Total.													
1	2	3	4	5	6	7	8	9	10	11	12	13	14	15	16	17	18	
		Rs.	Rs.	Rs.	Rs.	Rs.		Rs.	Rs.		Rs.	Rs.		Rs.	Rs.	Rs.		
1844-45	No record.																	
1845-46																		
1846-47																		
1847-48																		
1848-49																		
1849-50																		
1850-51																		
1851-52																		
1852-53																		
1853-54																		
1854-55	No record.																	
1855-56																		
1856-57																		
1857-58																		
1858-59																		
1859-60																		
1860-61																		
1861-62																		
1862-63																		
1863-64																		
1864-65	No record.																	
1865-66																		
1866-67																		
1867-68																		
1868-69																		
1869-70																		
1870-71																		
1871-72																		
1872-73																		
1873-74																		
1874-75	No record.																	
1875-76																		
1876-77																		
1877-78																		
1878-79		41	144				144	56	167		255	554	146	352	865	290		
1879-80		41	144				144	56	167		254	554	145	351	865	289		
1880-81		44	151				151	49	143		258	562	149	351	856	300		
1881-82	44	151				151	34	92		278	612	154	351	855	305			
1882-83	44	151				151	33	86		274	612	151	351	849	302			
1883-84	44	151				151	32	86		275	616	151	351	853	302			
1884-85	44	151				151	31	85		276	617	152	351	853	303			
1885-86	44	151				151	31	85		276	617	152	351	853	303			
1886-87	44	151				151	31	83		276	618	152	351	852	303			
1887-88	44	151				151	30	79		277	621	154	351	851	305			
1888-89	44	151				151	8	16		277	774	153	328	941	304			

J. C. WHITCOMBE,
Assistant Settlement Officer, Deccan Revenue Survey.

APPENDIX

General Statement referred to in paragraph 48 of the Assistant Settlement Officer, villages of the Subha division of the

Former Villages		BY FORMER SURVEY.														
Present Taluka.	Name of Village.	GOVERNMENT OCCUPIED LAND.														
Number	Maximum dry crop rate.	Total Arable Acres including them.	Total Unarable Acres.	Dry-crop.		Garden.		Rice.		Total.		Water-cess.	Total Assessment.			
1	2	3	4	5	6	7	8	9	10	11	12	13	14	15	16	17
	Rs. a. p.			Acres.	Assessment.	Acres.	Assessment.	Acres.	Assessment.	Acres.	Assessment.	Acres.	Assessment.	Rs.	Rs.	Rs.
1	City of Poona	2 0 0	354	44	9	18	35	139	44	.157	...	157		
2	Mali	2 0 0	562	193	400	704	40	81	440	785	...	785		
3	Munjari	2 0 0	3,308	511	2,618	2,794	145	236	2,763	3,080	4	3,084		
4	Parvati	2 0 0	1,245	407	735	739	81	162	816	901	...	901		
4	Total of the First Class		5,469	1,160	8,762	4,255	801	668	4,063	4,923	4	4,927		
5	Varja	1 12 0	1,300	525	1,127	601	...	13	22	1,140	623	...	623			
6	Kondva-dhanda	1 12 0	2,738	391	2,417	1,363	1	1	81	123	2,499	1,437	...	1,437		
7	Ningudi	1 10 0	439	681	413	349	2	3	412	352	...	352		
8	Vadgaon Sinda	1 10 0	1,044	369	985	876	5	10	990	886	...	886		
4	Total of the third Class		5,516	1,966	4,939	3,189	8	14	94	145	5,041	3,348	...	3,348		
9	A'glamba	1 10 0	3,305	967	2,929	1,215	...	76	132	3,007	1,347	...	1,347			
10	Bahub	1 10 0	1,605	3,126	1,267	766	...	139	369	1,456	1,155	...	1,155			
2	Total of the Fourth Class		4,910	3,093	4,136	1,981	...	267	521	4,463	2,502	...	2,502			
11	Khed-Shivapur	1 8 0	1,800	481	985	717	141	168	15	47	1,141	932	324	1,266		
12	Kondhanpur	1 8 0	1,090	199	750	328	...	86	84	786	412	...	412			
13	Kalyan	1 8 0	1,436	687	509	187	...	48	85	652	222	...	222			
14	Khangaon	1 10 0	1,318	1,134	384	160	...	49	96	433	246	...	246			
15	Chera-Shivagad	1 6 0	3,017	4,734	973	246	...	19	33	992	279	...	279			
16	Donja	1 10 0	1,139	1,156	447	234	...	22	50	469	234	...	234			
17	Khansapur	1 10 0	969	515	233	99	...	30	52	302	151	...	151			
18	Malkheda	1 10 0	372	267	59	16	...	6	10	65	26	...	26			
19	Vaddhara	1 10 0	948	299	150	52	...	11	20	161	472	...	472			
20	Sonapur	1 10 0	611	557	516	159	...	22	42	538	201	...	201			
21	Jambh	1 10 0	666	481	539	203	...	36	68	575	271	...	271			
22	Chanda	1 6 0	858	198	759	538	...	47	88	806	621	...	621			
23	Lom-Kand	1 4 0	2,886	1,325	2,646	1,167	34	67	2,680	1,234	...	1,234		
13	Total of the Fifth Class		17,010	12,023	3,949	4,046	175	335	336	672	9,460	4,953	324	5,377		
24	Sixth Class Vinjhar	1 6 0	2,120	1,223	1,386	438	...	93	107	1,479	438	...	438			
25	Seventh Class Antroh	1 4 0	2,046	681	1,601	330	...	71	164	1,672	404	...	404			
25	GRAND TOTAL		37,073	20,146	24,833	14,269	484	917	861	1,699	26,178	16,905	328	17,233		

Deccan Revenue Survey's Report No. 38 of the 21st March 1890 for 25 Government Haveli Taluka, Poona Collectorate.

BY REVISION SURVEY.																	
Maximum dry crop rate.	Total Arable Acres including Inam.	Total Unarable Acres.	GOVERNMENT OCCUPIED LAND.										GOVERNMENT UNOCCUPIED ASSESSED WASTE.		Average assessment of Government land per acre under the existing settlement.	Average assessment of Government land per acre under the proposed settlement.	Increased percentage on Government occupied land only.
			Dry-crop.		Garden.		Rice.		Total.		Water-cons.	Total Assessment.	Acres.	Assessment.			
			Acres.	Assessment.	Acres.	Assessment.	Acres.	Assessment.	Acres.	Assessment.							
18	19	20	21	22	23	24	25	26	27	28	29	30	31	32	33	34	35
Rs. a. p.				Rs.	Rs.	Rs.	Rs.	Rs.	Rs.	Rs.	Rs.	Rs.	Rs.	Rs.	Rs. a. p.	Rs. a. p.	
3 4 0	849	51	10	21	39	135	40	156	3	157	2	1	3 9 1	3 1 7	...
3 4 0	675	246	889	920	167	552	556	1,472	...	1,472	26	33	1 12 7	2 9 4	87.5
3 4 0	3,255	418	2,356	3,339	414	1,587	2,770	4,376	25	4,901	7	12	1 1 10	1 12 4	53.9
3 4 0	1,239	408	732	1,064	111	364	848	1,428	38	1,466	12	10	1 1 3	1 11 7	62.7
...	5,548	1,123	3,487	5,344	731	2,588	4,218	7,932	64	7,996	47	56	1 3 5	1 14 2	62.3
2 8 0	1,270	571	1,100	880	19	66	1,119	946	...	946	0 8 9	0 13 6	51.8
2 8 0	2,727	373	2,363	1,818	42	75	130	444	2,584	2,337	20	2,357	0 9 6	0 14 11	58.5
2 8 0	453	651	425	607	2	4	427	611	...	611	0 13 9	1 6 11	73.9
2 8 0	988	514	901	1,314	37	37	938	1,401	...	1,401	0 14 4	1 7 11	53.1
...	5,433	2,109	4,788	4,619	31	166	149	510	5,018	5,295	20	5,315	0 10 8	1 0 11	53.3
3 4 0	3,204	743	2,710	1,638	202	582	2,922	2,220	...	2,220	0 7 2	0 12 2	64.6
3 4 0	1,754	2,058	1,278	1,122	316	950	1,594	2,072	...	2,072	3	2	0 12 8	1 4 9	79.4
...	4,958	2,801	3,993	2,760	518	1,532	4,516	4,292	...	4,292	3	2	0 9 0	0 15 2	71.6
2 0 0	1,799	426	954	965	185	239	16	47	1,135	1,251	544	1,795	29	9	1 1 7	1 8 11	42.9
2 0 0	1,132	182	752	435	68	205	320	640	...	640	0 8 8	0 12 6	55.3
2 0 0	1,435	549	478	206	94	257	572	463	...	463	3	7	0 6 5	0 13 1	108.0
2 0 0	1,332	1,060	398	221	84	227	432	448	...	448	1	1	0 9 2	0 14 10	80.6
2 0 0	3,016	5,524	967	395	47	135	1,014	530	...	530	22	6	0 4 6	0 8 3	90.0
2 0 0	1,200	1,159	444	277	40	116	451	293	...	293	9	8	0 9 8	0 12 11	38.4
2 0 0	1,046	188	266	161	41	133	307	294	...	294	0 9 3	0 15 4	94.7
2 0 0	390	67	61	25	10	25	71	50	...	50	0 6 5	0 11 3	92.3
2 0 0	920	212	160	81	18	53	168	134	...	134	0 7 2	0 12 9	56.1
2 0 0	637	320	539	237	38	171	307	408	...	408	0 6 0	0 10 9	103.0
2 0 0	721	283	571	257	54	139	325	395	...	395	0 7 6	0 19 2	40.1
2 0 0	847	255	710	661	85	212	795	373	...	373	0 12 4	1 1 7	10.0
2 0 0	2,966	1,284	2,432	1,737	114	213	2,756	3,055	...	3,055	0 7 4	0 11 4	53.4
...	17,591	11,584	8,928	5,653	279	457	625	1,720	9,833	7,335	544	8,379	64	26	0 8 11	0 13 7	58.8
1 12 0	2,255	372	1,333	696	164	423	1,597	1,119	...	1,119	23	21	0 7 5	0 11 3	63.4
1 10 0	2,467	623	1,573	486	115	323	1,989	814	...	814	70	29	0 4 3	0 7 7	64.3
...	38,257	18,612	24,213	16,563	1,091	2,211	1,571	4,513	33,375	27,287	628	27,915	215	134	0 10 6	1 0 7	61.0

J. C. WHITCOMBE,
Assistant Settlement Officer, Deccan Revenue Survey.

No. 629 of 1890.

FROM

COLONEL T. M. WARD,
Acting Superintendent, Deccan Revenue Survey;

TO

THE COLLECTOR OF POONA.

*Deccan Survey Superintendent's Office,
Poona, 1st April 1890.*

SIR,

I have the honour to forward the accompanying proposals for the revised survey settlement of 25 villages of the Haveli Taluka of the Poona Collectorate. With the concurrence of the Acting Survey and Settlement Commissioner the report has been drawn up by Mr. Whitcombe, Assistant Settlement Officer of this Survey, as it was foreseen that I, if unassisted, should not be able to complete these proposals, together with those for other talukas on which I was engaged, in due time for the consideration of the subject and sanction of the new rates within the current year. The duty was accordingly entrusted to Mr. Whitcombe, who, besides being an officer of very long and varied experience in survey and settlement work, has supervised the revision classification of the villages under report, and who has an intimate knowledge of the district on which he has written. His proposals have from time to time been submitted to me as he progressed with their compilation, and the report has been drawn up with my complete concurrence, and, I should add, in its main points with that of the Acting Survey and Settlement Commissioner.

2. The villages regarding which these proposals are submitted are scattered over the taluka in various directions from the central city and at different distances therefrom. There is accordingly much diversity in their condition and circumstances, and, as will be seen from Mr. Whitcombe's report, great variety in the respective rates of assessment under which it is proposed to place them. But before proceeding to this part of the subject, I will briefly notice some of the principal points in the Assistant Settlement Officer's report, with the conclusions to which the statistics which he has collected have led him.

3. The settlement of the Haveli Taluka has been effected in a somewhat piecemeal fashion, as will be seen, not only from the report now submitted, but from previous reports and the* correspondence* to which they led. The 25 villages now reported on came under survey settlement, as shown by Mr. Whitcombe in his 57th paragraph. The lease under which they at present lie has lasted, therefore, in every case but one considerably longer than the usual period of 30 years.

4. With regard to the field operations on which this report is founded, it appears from Mr. Whitcombe's 7th paragraph that all the villages have been entirely remeasured and reclassified. The result has been a large increase in the number of separately defined fields, and, as a matter of course, the measurement record has been in all respects brought up to date. The statements in Mr. Whitcombe's paras. 9 and 10 afford a full justification of the decision which was arrived at to remeasure these villages entirely. The classification record is now as complete and perfect as we can make it.

5. The Assistant Settlement Officer's paras. 11 to 17 need but little detailed notice. It will be allowed that the great majority of the villages included in these proposals possess an excellent climate, and are exceptionally well off as regards communications with the Poona market, besides having every facility for the transit of exportable produce.

* Government Selection
No. CLI, New Series.

* 6. The statistics presented by Mr. Whitcombe in his 18th and subsequent paragraphs show that a substantial increase in all material wealth, as well as in population, has taken place during the expiring lease. I have no doubt that the reason suggested in his 20th paragraph as accounting for the decrease in the total number of houses is the true one. The growth of population indicates that more house-room than formerly would be required: while the enhanced capital evidenced by the larger number of ploughs, carts, and wells shows that the people can now well afford to house themselves better than they could 35 years ago.

7. I think that in his 27th paragraph Mr. Whitcombe satisfactorily explains certain decreases which are apparent when the statistics are subdivided according to the groups hereinafter proposed for the purposes of this settlement.

8. The remaining statistics refer to schools, the value of land, prices, and revenue history. In the three first-named matters the people in and near Poona are, it will be allowed, in the enjoyment of very exceptional advantages, and these figures do not, I think, require detailed criticism. The returns of sales, leases and mortgages, even if not accepted as an absolutely accurate record of the transactions to which they refer, do undoubtedly show that land in the Haveli Taluka has a very real value, and that there is some keenness of competition for its possession. It will not be disputed that there has been in the last 51 years (to which period the figures of prices refer) a very great rise in the value of all agricultural produce, and that this rise has been most marked since the construction of rail-roads. I cannot doubt that the influence exerted by these and other improvements in communication will exercise in the future a strong tendency towards keeping prices at or about the general level of the last few years. The revenue history of these villages, discussed by the Assistant Settlement Officer in his 38th and 39th paragraphs, shows that, throughout the lease, collections have been made with ease and regularity, and that waste land has steadily decreased in area until there is now but little left.

9. Postponing for the moment the consideration of the rates to be imposed on these villages, I will say here that I approve of the course proposed by Mr. Whitcombe in his paras. 43 to 47, inclusive, in the matter of dealing with gardens, both patasthal and motasthal, the assessment of old and new rice lands, and the increase imposed in the village of Munjari on account of the advantage which some of its wells derive by percolation from the Fife Lake Canal.

10. The Assistant Settlement Officer has already pointed out that these proposals are merely a sequence to the Survey Superintendent's report No. 840 of 30th November 1872, and the discussions which followed thereon, and which resulted in the survey settlement of the main body of the Subha division of the Haveli Taluka. The rates then sanctioned for the various groups arranged by Colonel Waddington have now been in force some 15 years, and in fixing the maxima for the 25 villages to which these proposals refer we have only to place them in the groups to which they severally belong and in which they would have been included under the scheme then sanctioned had they been at that time ready for revision. Mr. Whitcombe accordingly proposes that this course be adopted, and in his 48th paragraph he sets forth the results calculated to follow this proceeding.

11. It will be observed that the proposed enhancement largely exceeds in the case of every group the limit of 33 per cent. laid down by Government in their Resolution No. 2619, dated 26th March 1884, para. 36. But it appears to me that if survey principles of grouping and rating villages are to be observed at all, this is pre-eminently a case in which Government should be asked to relax the rule which has been laid down and to make an exception. The villages by which those under report are everywhere surrounded have for 15 years past paid the rates, according to their respective groups, at which it is now proposed to assess the 25 to which this report refers. It should be borne in mind, too, as an additional good reason for now placing these villages on the same footing as regards assessment as their neighbours, that they have all, with but one exception, enjoyed the advantage of extremely light rates for a period far exceeding the usual lease of 30 years. Now that all preliminaries have been

carried out and a revision of assessment is under consideration, I can see no reason, except the existence of the rule above referred to, why Government should not from the ensuing year take the same rent from the land as has been paid for many years past easily and regularly, so far as I know, by the villages adjoining those to which these proposals refer.

12. The cases of large increase of assessment in individual villages are dealt with by Mr. Whitcombe in his 52nd paragraph. The villages are 10 in number and the reasons for the enhancement are various. In all there has been during the lease an increase of occupied area, and this is the main cause of the sanctioned limit (66 per cent.) having been exceeded. In the case of Máli, Rs. 171 of the total increase are due to the advantage derived by some of the wells from the proximity of the Fife Lake Canal: and this increase, it should be observed, will fall on the owners of the wells concerned, and not on the village generally. In Babuli there is an increase of 127 acres of rice land, assessed at Rs. 382: in other villages there is now shown to be an appreciable increase of the same kind: in some the old classification was found to be too low, while in others the total area involved is small and a very moderate enhancement of assessment produces a large percentage increase.

13. The 56th paragraph of Mr. Whitcombe's report contains a proposal, which is the only one of all that he has made with which I am not in full accord. He proposes that Government should relinquish their right to some 10,000 mango trees and hand them over at a valuation to the occupants of the fields in which they stand. But considering that the custom in this village has apparently been from time immemorial that the right to these trees vests in the owner—first, the Inámdár, and subsequently the British Government,—and taking also into account the fact that a certain abatement of assessment in each field is and always has been allowed on account of the presence of these trees, and that the rayats are perfectly used to the system now in force, I think there is good ground for hesitation before taking the step recommended by the Assistant Settlement Officer. He does not state the total amount of abatement of assessment; but as it is recorded for each field in the village register it could be easily ascertained, and from that a conclusion could be drawn as to the course which it would be most profitable for Government to take in the matter. The question of policy is another thing altogether: and on that point I have only to say that I do not think the people of Khed-Shivápur could complain in the event of Government deciding to abide in the case of their village by long-established custom. I would have obtained the statement of reduction of assessment on account of these trees, but that this would have delayed the submission of this report: and as the proposals are already fully due I am unwilling to delay them any longer. In dealing with this question a good deal will doubtless depend on the financial results which may be expected from the decision, whatever it may be, of Government.

14. I concur in the recommendation of the Assistant Settlement Officer as to the gradual payment of the enhanced rates. But in proposing that the period of guarantee shall extend to the year 1904-5, Mr. Whitcombe appears to have fallen into an error. It appears from a notification published at page 573 of the *Bombay Government Gazette* of the 9th July 1874 that the period of the settlement introduced into 77 villages of the Haveli Taluka, in accordance with the proposals contained in the Survey Superintendent's report already quoted (No. 840 of 30th November 1872), was fixed for 30 years commencing with 1873-74 and expiring with the year 1902-3. The guarantee for the villages now reported on should, therefore, be given for a period to expire in the same year as that granted to the villages referred to above, viz. 1902-3.

I have the honour to be,

Sir,

Your most obedient Servant,

T. M. WARD, Colonel,

Acting Superintendent, Deccan Revenue Survey.

No. 2347 A of 1890.

FROM

W. A. EAST, Esq.,
Collector of Poona;

TO

G. F. M. GRANT, Esq.,
Commissioner, C. D.

Purandhar, 16th April 1890.

SIR,

I have the honour to forward herewith a report of Colonel Ward, Superintendent, Deccan Survey, dated 1st instant, covering a report from Mr. Whitcombe, Assistant Settlement Officer, containing proposals for the revision settlement of 25 villages of the Haveli Táluka.

2. Of a total number in the Mámlatdár's charge of 158 villages, revised survey rates were introduced in 1874 into 78, leaving 80, including the 25 now taken in hand, to be subsequently dealt with. The remaining 55 are inám villages. Mr. Whitcombe's paras. 1 to 6 describe the previous survey operations in the táluka. In his 7th paragraph he gives the reasons for deciding upon a complete re-measurement and re-classification, which was fully justified by the result appearing from his paras. 8 and 9, the original measurements having been very defective.

3. The total area now shown is 350 acres less than before,—a difference of 0·6 only, the errors found having affected rather the size of individual numbers. As shown, however, in para. 53 *Government* land shows an increase of 697 acres. There is a decrease in unculturable and dry-crop land, but an increase in rice and garden land, showing a spread of cultivation of the more profitable kind.

4. It seems unnecessary further to notice Mr. Whitcombe's descriptions of the climate, crops and general circumstances of the Haveli Táluka than to say that they are careful and accurate. Fuller and sufficiently recent details, more especially as regards the city of Poona, will be found in the volume of the Gazetteer. In this táluka almost everything is in favour of the cultivator, the climate is good, even in the famine years the revenue having come in without pressure, communications reasonably abundant, but, above all, the city and suburbs of Poona provide an unrivalled market for produce of all kinds, and in turn supply large quantities of excellent manure. In some instances Bombay, though nearly 120 miles away, is a still better outlet for market garden produce.

5. The figures given in para. 18 show an increase in population and resources under all heads but houses. I do not, however, attach much value to them, as although the figures relating to the present day are probably fairly accurate, the same cannot be said of the older figures used for comparison. That they must be wrong in some cases appears from the compilation given in para. 26. In group IV, for instance, there is an increase shown of 54 carts and 177 ploughs, whilst the working cattle are 2 less. Again, in group V ploughs have increased by 99 per cent. and carts by 450 per cent. to an actual decrease of working cattle. The decrease in houses is found almost entirely in the three villages in group I forming the suburbs of Poona. As it is accompanied by a corresponding decrease in population, there is no doubt that they are due to the same cause, the people having shifted their abode most probably into the city, the suburbs in question being now largely occupied by the bungalows, standing in large compounds, of the upper classes.

6. The large proportion of holdings cultivated by the registered occupants speaks well for the solvency of the rayats as a class, although of course in some instances their interest in the fields nominally theirs may not be very large. The statistics described in paras. 30 to 32 are by no means easy to reduce to a solid basis for argument owing to the apparently enormous variations of value. Where the proportion of appraised value to assessment rises from 2 as a minimum to 1,100 as a maximum, a wish is felt to know a little more of the circumstances of

individual cases before making use of the figures. I agree, however, on general grounds with Mr. Whitcombe that 26 years' purchase is below the average for the taluka, and most certainly so in the case of suburban villages. The matter is of the less importance as there can be no doubt, on other grounds, of the considerably increased value of the land since the last settlement.

7. Para. 34 shows at a glance the very large increase in the values of staple agricultural produce over those on which the rates of the expiring lease were based. The rise, very rapid for the second ten years and considerable for the third, has for the last been moderate. There is no reason to anticipate a fall, but rather the contrary, considering not only the general increase in prosperity throughout the country, but in particular the growth in size and importance of Poona. Speaking generally there is every reason why the higher rates introduced in 1875 into a large number of villages in the taluka should now be imposed on the 25 villages under consideration. If the increase is in some instances large, it must be remembered that for 15 years they have been more favourably treated than their neighbours; and that although the latter might see no cause for complaint in the delay, they might very justly object if, when the time comes at last for revision, they find themselves still more heavily assessed than those who have enjoyed the lighter rates so long.

8. The grouping shown in para. 42 and illustrated by the map accompanying is consistent with that approved in 1874, and I see no cause for criticism. Out of the eight groups then formed the villages now under consideration fall into six only, there being none in the 2nd and 8th groups.

9. Mr. Whitcombe proposes to raise the Pátasthal maximum for the villages in the 1st group to Rs. 10, being Rs. 2 in excess of that fixed for the taluka at the previous (partial) revision survey. For the remaining groups he would raise it to that level only, Rs. 8. This is a departure from the principle of uniformity, though the rate would not in itself be unreasonable. As appears from the table in para. 50, only about 42 acres, assessed at Rs. 191-8-0, would be affected, so that if the Rs. 8 maximum were adhered to, the loss would be inappreciable. The other three villages of the group revised in 1874 are assessed, presumably, at a maximum of Rs. 8 only, and the inequality would remain, if accepted, till the close of the lease.

10. The same objection may be taken to the proposed maximum for rice. Under the old settlement 861 acres yielded Rs. 1,699, an average of rather less than Rs. 2; under that proposed 1,571 acres will give Rs. 4,513 or less than Rs. 3, the increase being below 50 per cent. I have no data for deciding what the amount of assessment would be under the old maxima of Rs. 4 and Rs. 5, but the difference from that now proposed could not be great. Neither in the case of Pátasthal nor rice would the percentage of increase per village be materially lessened by adoption of the old maxima, except perhaps in the case of Bahuli, where out of 1,594 arable acres 316 are under rice. The percentage of increase in this village is 45.5 as appears from the table in para. 52; the acreage under rice has risen from 189 to 316 (Appendix 2).

11. Mr. Whitcombe's recommendation in para. 56 is, briefly stated, to sell to the occupants in Khed-Shivapur the Government mango trees on their holdings. Colonel Ward objects to this, but I think there are reasons in favour of it. For present purposes it will be sufficient to direct that at the settlement the right to these trees be reserved. They can be sold afterwards by the Collector, and the full assessment levied on the lands in which they stand. My own opinion is that it will be more profitable to sell them. Even fruit trees require a certain amount of cultivation, periodical charges have to be incurred in freeing them from parasitic growth, and young trees should be planted to replace those worn out. This can be better done by private owners than by the State. The mango trees in Khed-Shivapur are many of them past their prime, the produce may be expected to decrease, and they will never sell better probably than now. Added to this, if no planting is done this fine grove, unique in the Collectorate, must in course of time disappear. Appended is a statement showing receipts and charges for the past ten years:—

12. Any remaining points requiring notice have, I think, been treated in Colonel Ward's letter, but I would beg to call special attention to my reports Nos. 2411 and 2412 of 18th April 1890, forwarding demarcation and settlement proposals for the Singhar Ghera and to recommend that most particular care be taken that by the present settlement the rights of Government to the shetsandi lands be in no way prejudiced. It would perhaps be better to delay it for the villages noted in the margin until after the decision of Government on the shetsandis' claims.

1. Ghera Singhar.
2. Donje.

The printed correspondence accompanying contains much useful information on the subject of the denudation of Singhar, particularly Mr. Jones' No. 2510 of 1854, Mr. Reeves' No. 1640 of 1855, *et seq.* The right of Government to all trees within the forest demarcation line should, if possible, be maintained, not merely teak.

I have the honour to be,

Sir,

Your most obedient Servant,

W. A. EAST,

Collector.

(Through the Survey and Settlement Commissioner, Poona.)

Statement showing Receipts and Charges for the past 10 years in connection with Government Mango Trees at Khed-Shivdipur, Taluka Haveli.

Year.	RECEIPTS.			Charges incurred in removing parasitic growth.	REMARKS.
	Sale-proceeds of Mangos.	Sale-proceeds of parasitic growth	Total.		
	Rs. a. p.	Rs. a. p.	Rs. a. p.	Rs. a. p.	
1880-81 ...	627 1 0	627 1 0	
1881-82 ...	934 10 0	934 10 0	
1882-83 ...	3,015 0 0	3,015 0 0	
1883-84 ...	696 15 6	46 7 0	743 6 6	50 0 0	
1884-85	*335 4 0	335 4 0	
1885-86 ...	2,028 15 0	2,028 15 0	140 11 0	*The alleged source of income here seems doubtful, but it is undesirable to delay this report to verify it.
1886-87 ...	1,259 8 0	1,259 8 0	
1887-88 ...	1,344 0 0	1,344 0 0	
1888-89 ...	509 0 0	17 5 6	526 5 6	45 0 0	
1889-90 ...	1,667 10 0	1,667 10 0	
		Total ...	12,481 12 0	235 11 0	
					Total nett revenue for 10 years ... 12,246 1 0 Average per annum ... 1,224 9 8

W. A. EAST,
Collector.

No. 967 of 1890.

FROM

COLONEL W. GODFREY,
Acting Survey and Settlement Commissioner;

To

THE CHIEF SECRETARY TO GOVERNMENT,

Revenue Department.

*Survey Commissioner's Office,
Mahabaleshwar, 14th May 1890.*

SIR,

I have the honour to forward herewith, for the orders of Government, papers relating to the revision settlement of 25 villages of the Haveli Taluka of the Poona Collectorate.

2. The proposals for revised rates to be introduced in these 25 remaining villages of the Subha division of the Haveli Taluka were prepared by Mr. Whitcombe, Assistant Settlement Officer of the Deccan Survey, in consultation with the Acting Superintendent of that Survey and myself, and have been reviewed by Colonel Ward and the Collector of Poona, whose remarks will be found in their forwarding letters quoted in the margin, which are included in the accompaniments.

No 629, dated 1st April 1890.

No. 2347A, dated 16th April 1890.

3. The Haveli Taluka consists of two divisions, the first being the "Subha Division" or the Mamlatdar's charge, comprising 158 villages, of which 103 are Government and 55 Inam; the second being the "Petha Division" or the Mahalkari's charge, comprising 84 villages, of which 80 are Government and 4 Inam. The "Petha" or Mahalkari's division is not yet ready for revision settlement, and therefore that portion of the taluka has not to be considered in the present proposals. The "Subha" or Mamlatdar's division is alone under consideration, and of this division, excluding the 55 Inam villages, 103 Government villages in all would in due course have to be brought under revision settlement; but as the revised rates were introduced into 78 of these villages in 1874, there now remain only 25 Government villages for which new rates have to be proposed. The accompanying papers, therefore, relate only to the 25 villages in which revised rates have not yet been introduced, and these are, as stated in paragraph 2 of Colonel Ward's report, scattered over the taluka in various directions and intermixed with the villages already revised and the Inam villages in which the original rates are still in force.

4. It was found necessary to re-measure and re-class entirely all these villages for reasons given in Mr. Whitcombe's report; and as the former measurement and classification were found to be very defective, considerable differences in areas and valuations of soils have necessarily produced larger results in revision assessment than would have been the case, had the old work been sufficiently good to be adopted with merely small corrections and alterations wherever absolutely necessary.

5. With regard to climate, statistics, improvements in communications, railways, rise in prices and general increased prosperity of the district reported on, Mr. Whitcombe's report and remarks made by Colonel Ward and the Collector are so complete that little or nothing remains for me to add thereto without unnecessarily repeating what has already been so ably urged in justification of the increased assessment which has been proposed and therefore I will confine my remarks to only recommending the adoption of the rates proposed.

6. In the grouping of the villages and the rating of each one of them, we have been guided entirely by the settlement proposals, made for the 74 villages in the Survey Superintendent's report No. 840, dated 30th November 1872, and sanctioned by Government Resolution No. 3516, dated 20th June 1873, as

observed in paragraph 10 of Colonel Ward's report. The result is, therefore, strictly in accordance with what would have been obtained, if the assessment of these 25 villages had been revised at the same time as that of the other 74 villages of the same taluka.

7. With regard to the proposed enhancements being in excess of the limit laid down by Government, I must call attention to the remarks made in paragraph 11 of Colonel Ward's, and in the latter part of paragraph 7 of the Collector's reports. I concur entirely with the Collector in thinking that "there is every reason why the higher rates introduced in 1875 into a large number of villages in the taluka should now be imposed on the 25 villages under consideration." The percentage of increases given in paragraph 48 of Mr. Whitcombe's report cannot be looked upon and dealt with as increases on groups; for, with the exception of group 5, each consists of only one, two or four villages, and therefore leaving these increases of assessment on small fractions of groups as untenable in regard to the Government limitation of enhancement on whole groups (*vide* paragraph 7 of Mr. Stewart's report No. 824 of 23rd April 1889 in Government Selection No. CCXXXIV), I pass on to the increases produced on individual villages, of which, it will be seen in paragraph 52 of Mr. Whitcombe's report, there are only 10 in which the whole assessment is increased above the limit of 66 per cent. sanctioned by Government Resolution No. 2619, dated 26th March 1884; and in these 10 villages, after making allowance for the causes of increase shown in the last column of the table given in that paragraph, only one village Nirgudi has an increase equivalent to 67.3 per cent, that is, a small amount over the limit sanctioned by Government.

8. With reference to paragraph 9 of the Collector's forwarding letter, I must differ with his proposal to have the same maximum rate for Pátasthal or channel garden lands for all the villages under report. A rise in the maximum rate from Rs. 8 to 10 is certainly justifiable for the villages of the first group which are all in close proximity to the large city and important market of Poona, regarding which the Collector himself states in his paragraph 4: "But above, all, the city and suburbs of Poona provide an unrivalled market for produce of all kinds, and in turn supply large quantities of excellent manure." There appears to be no more reason for a uniformity of rate which the Collector advocates for Pátasthal land in all the villages than for uniformity in the dry-crop rates, and as these latter are affected by the advantageous situation of the villages, so ought also the Pátasthal rates be affected by advantages of such a marked character as those mentioned above. I therefore support Mr. Whitcombe's proposal for a higher or Rs. 10 rate for the channel gardens in the villages of the first group.

9. With regard to the maximum rate proposed for rice lands, which are dependent for their produce principally on the rainfall, it has been decided to adopt a uniform maximum rate of Rs. 6 for all the villages in which rice is produced, because that is the adequate rate applicable to the villages in the Mával part of the district, that is, south-west of Poona, and in the vicinity of Sinhgad where the rainfall is greater and more regular, and the disadvantage suffered by some villages nearer Poona in that respect, inasmuch as the rainfall is less certain and more scanty, is fully counterbalanced by the advantages derived from being situated nearer and within easier communication with the large market of Poona. I consider a uniform maximum rate of Rs. 6 for all rice lands to be just and equitable.

10. I beg to support the proposal made by Mr. Whitcombe with regard to the disposal of the mango trees in village Khed-Shivapur, and I understand from paragraph 11 of the Collector's letter that he holds the same opinion. It appears from the statement appended to the Collector's letter that the total receipts for the last ten years by the sale of the produce of the mango trees amounts to Rs. 12,481-12-0. From this has to be deducted Rs. 235-11-0 for charges incurred in removing parasitic growth, leaving a balance of Rs. 12,246-1-0. But it appears from the register of the village that 40 survey numbers, assessed at present rates at Rs. 517-7-0, are affected by the shade of the trees, and that in consequence of the loss in produce consequent on the existence of the numerous trees, a yearly remission of Rs. 138-8-0 is granted; therefore the loss of revenue caused to Government by this remission amounts in ten years to

Rs. 1,385, and hence the profit to Government by the sale of the produce amounts to Rs. 10,861-1-0, that is, on an average Rs 1,086 per annum. Now that the rates have been increased and the revenue of the village is raised from Rs. 1,256 to Rs. 1,795, that is, by Rs. 539, I think a good opportunity presents itself for Government to be liberal enough, to allow the occupants of the lands to take over the trees at a valuation, especially as in other districts the right to trees existing on occupied lands has been granted to the occupants, and, as stated by the Collector, many of the trees are past their prime and the produce may be expected to decrease.

11. With regard to the settlement of Singhad Ghera, referred to in paragraph 12 of the Collector's letter, I am unable to give an opinion as the reports referred to by him have not come under my notice, and I must, therefore, leave it to Government to pass orders thereon with reference to that subject.

12. With reference to paragraph 14 of the Superintendent's report, I beg to recommend that in cases of the individual holdings in which the enhancements under the proposed rates exceed 25 per cent., the assessment should be levied gradually in the manner sanctioned by Government Resolution No. 3541, dated 4th May 1885. As regards the duration of the lease, I would recommend that the guarantee for the rates now proposed should be given up to the year 1902-3, so as to expire simultaneously with that given for the other villages of the taluka already revised.

13. In conclusion, I beg to solicit early sanction to the rates now proposed for the 25 villages of the Haveli Taluka, which after announcement will complete the revision settlement of that taluka. The Mulshi Petha, being a Mahalkari's separate sub-division, will be dealt with hereafter. I am anxious to introduce the new rates in these 25 villages during the current revenue year to enable Government to realize the enhanced revenue next year, and I beg to propose that the limit for taking resignations in accordance with Section 74 of the Land Revenue Code should be extended for these villages up to 15th July.

I have the honour to be,

Sir,

Your most obedient Servant,

C. W. GODFREY, Colonel,
Acting Survey and Settlement Commissioner.

(Through the Commissioner, C. D.)

No. $\frac{S. R.}{58}$ of 1890.

Camp Mahabaleshwar, 23rd May 1890.

Submitted to Government.

2. The report and the comments already passed on it deal most fully with all statistical points bearing on the revision settlement. The great advantages possessed by the taluka in respect of communications and markets are clearly shown, as well as the progressive prosperity of the people. Moreover, a revision settlement has already been introduced into 78 villages of the same or Subha division.

3. Colonel Ward (paragraph 11) and the Collector (paragraph 7) have most conclusively shown the necessity for exceeding the 33 per cent. maximum increase on this occasion. It is not practicable, for the reasons given, to deal differently with these villages and those of which the settlement was revised in 1874. As Government, however, have frequently permitted a departure from their general rule where circumstances have rendered adherence to it manifestly inexpedient, if not unavoidable, and the facts have already been plainly set forth, it is unnecessary to dwell on this matter.

4. As regards paragraph 9 of the Collector's letter and paragraph 8 of Colonel Godfrey's, the Commissioner agrees with the latter. There is, as he remarks, no more abstract reason for uniformity of maximum rate in respect of Pátasthal than of dry-crop lands; in other words, proximity to an exceptionally good market calls for consideration in the one case as in the other. The error appears to have been committed in dealing with the villages previously brought under revision, and it is perfectly fair that this should be avoided on the present occasion.

5. The Commissioner also concurs with Colonel Godfrey as to the propriety of levying a uniform maximum rate on rice lands. As he has above observed, proximity to an exceptionally good market is one of the points to be considered in fixing such rates, and that this was not done in 1873 is no sufficient reason for not doing it now.

6. On the question treated in paragraph 11 of the Collector's letter and paragraph 10 of Colonel Godfrey's, the undersigned agrees with those officers for the reasons assigned by them.

7. As regards the Collector's paragraph 12, there are, as he observes, two reports of his before the Commissioner, one forwarding demarcation and settlement proposals for the Sinhgad Ghera and the other relating to the respective rights of Government and some shetsandis to lands which are suitable to and required for forest. They will be submitted as soon as possible. The latter, however, seems to be the one which has to be considered in relation to the present subject, for the adoption of the demarcation proposals themselves, as a whole, depends upon the disposal of the question it deals with. That question is one of very old standing, and the Commissioner cannot guarantee its early solution. All that appears to him necessary is to notify to the shetsandis, who have held the lands a long time, that it is in no way prejudiced by the present re-settlement operations. He, however, submits the report itself for the perusal of Government, with a request that it may be returned as early as possible for disposal. Government may think proper to give the Survey and Settlement Commissioner an opportunity of expressing his opinion on the matter, which in default of a perusal of the report he has not been able to do. It does not seem expedient to defer the re-settlement of Ghera Singhar and Donja for an indefinite period, if that step can possibly be avoided.

8. The Commissioner supports the recommendations made by Colonel Godfrey in his paragraph 11, and the request conveyed in his paragraph 12.

G. F. M. GRANT,
Commissioner, C. D.

Revenue Survey and Assessment: Revision Settlement of 25 villages of the Haveli Taluka in the Poona District.

No. 4695.

REVENUE DEPARTMENT.

Bombay Castle, 7th July 1890.

Memorandum from the Commissioner, C. D., No. S.R.—58, dated 23rd May 1890—Sub-

Letter from the Assistant Settlement Officer, Deccan Revenue Survey, No. 33, dated 21st March 1890.

Letter from the Superintendent, Deccan Revenue Survey, No. 629, dated 1st April 1890.

Letter from the Collector of Poona, No. 2347-A., dated 16th April 1890.

Letter from the Survey and Settlement Commissioner, No. 967, dated 14th May 1890.

mitting the papers noted in the margin containing proposals for the revision settlement of 25 villages of the Haveli Taluka in the Poona District.

Letter from the Collector of Poona, No. 3514, dated 2nd June 1890—Stating with reference to Government memorandum No. 3752, dated 30th May 1890, that no petitions of objection have been received against the rates proposed to be introduced in the 25 villages of the Haveli Taluka in the Poona District.

Memorandum from the Survey and Settlement Commissioner, No. 1154, dated 7th June 1890.

Resolution.—These proposals relate to 25 villages of the Haveli Taluka, the bulk of the Government villages in which came under revision settlement in 1873, a settlement which, however, was subsequently modified by Resolution No. 6517, dated 20th November 1875.

2. The circumstances of these 25 villages are similar to those of the villages already settled, and reasons are given for considering that similar rates should be applied. The proposed grouping is based on the same principles as that sanctioned in 1875. The villages are, in virtue of their position, assigned respectively to various groups then formed, and are, with two exceptions given the same maximum rates as those in force in the groups to which they have been assigned. These exceptions are (1) an increase of the maximum rice rate to Rs. 6 and (2) an increase to Rs. 10 of the maximum patasthal rate in the villages in the first group.

					The result of these proposals would be (omitting water cess on patasthal land) an increase of the assessment on Government occupied land by 61 per cent. as shown in the margin.	
Present assessment	Rs.	16,905
Proposed	"	"	"	"	"	27,288
					Increase...	Rs. 10,383

3. These villages, however, with a few exceptions, form a fairly compact tract of country, and cannot be described as merely isolated villages fitted into groups. The Governor in Council is of opinion, therefore, that it is undesirable, in view of Government Resolution No. 2619, dated 26th March 1884, that the enhancement for the whole tract of country under report should be in excess of 33 per cent. It is unnecessary to withhold sanction to the proposed rates, but they should only be introduced subject to the condition that one-sixth of the assessment on each field will be remitted throughout the currency of the settlement. This will reduce the total enhancement to about 34 per cent. and the further reduction necessary should be made when detailed calculations are worked out.

4. No petitions of objection to the proposed rates have been received.

5. The term of the settlement should be fixed so as to expire at the same time as that of the villages already settled.

6. The proposals of the Commissioner, C. D., as regards the villages of Chera Sinhgad and Douje are sanctioned. The existing system of ownership and management of the mango trees in Khed Shivapur should be maintained.

J. DEC. ATKINS,
Acting Under Secretary to Government.

To

- The Commissioner, C. D.,
- The Collector of Poona,
- The Survey and Settlement Commissioner,
- The Director of Land Records and Agriculture,
- The Accountant General,
- The Public Works Department of the Secretariat.
- The Government of India,
- The Secretary of State for India.

} With an intimation that the papers are being printed in the form of a Selection from the Records of Government, and that when it is ready the usual number of copies of it will be forwarded to them.

} By letter.

No. 1255 of 1890.

FROM COLONEL T. M. WARD,
Acting Superintendent, Deccan Revenue Survey;

To COLONEL C. W. GODFREY,
Acting Survey and Settlement Commissioner.

Poona, 11th July 1890.

SIR,

In acknowledging the receipt of Government Resolution No. 4695, dated 7th instant, received with your endorsement No. 1383 of 8th idem, I have the honour to point out that the orders contained in paragraph 3 of the Resolution, if literally carried out, will produce a result widely differing from that contemplated by Government.

2. The order to remit during the currency of the lease one-sixth of the assessment on each field appears to be founded on the assumption that the increase which will be produced by the new rates will be distributed throughout every village. I need hardly say that this is very far from being the case. The enhancement varies greatly in villages and even more in individual fields. In some survey numbers it will be found to go as high as 80 to 100 per cent., while in others, the new assessment will be less than the old.

3. The plain intention of Government is that the enhancement of revenue to be collected under the new settlement shall not exceed the authorised limit of

- †1. Nirgudi.
2. Chánda.
3. Parvati.

33 per cent. on the whole tract. I attach* statements for three villages† which show the results obtained by deducting one-sixth of the assessment on each field, and which prove that the orders issued, if literally observed, will not result in the attainment of that object. In one of these three villages the percentage of increase will be reduced from (72·8) to 43·6 per cent., in another from 41·3 to 16·3, and in the third from 53·5 to 27·2.

4. The simplest plan for carrying out the intention of Government will be to modify the orders contained in paragraph 3 of the Resolution by the issue of an amended order merely stating that the increase is not to exceed 33 per cent. in any group, or 66 per cent. in any isolated village. If the limit of 33 per cent. is insisted on for each village and if one-sixth of the new assessment is still to be deducted in the case of each field, the revenue to be collected, as is shown by the statements attached, will in some cases fall considerably below the increase which is allowed under the rules, and will entail an altogether needless loss in the case of very many fields and villages. In others, again, the deduction of one-sixth will not be sufficient to reduce the assessment of the whole village to the limit ordered, and a still large deduction will have to be made.

5. Effect would be given to an order such as that suggested by reducing the assessment, where necessary, on holdings, not on separate survey numbers. It could be arranged that proportionate reductions should be made in holdings in such a manner that the new assessment should in no case exceed the old by more than 100 per cent. as regards individual khátás, 66 per cent. as regards isolated villages, or 33 per cent. as regards groups. These are the limits within which all recent revised settlements have been accepted by Government with full approval, and I respectfully submit that there is nothing in the circumstances of any of the 25 villages under reference to necessitate exceptional leniency in determining the land revenue they are to contribute.

I have the honour to be,

Sir,

Your most obedient Servant,

T. M. WARD, Colonel,
Acting Superintendent, Deccan Revenue Survey.

No. 1425 of 1890.

Poona, 12th July 1890.

MEMORANDUM.

Forwarded for the early consideration and orders of Government.

2. Colonel Ward has found it difficult to interpret the orders of Government conveyed in their Resolution No. 4695, dated 7th instant, and to reconcile the statement in paragraph 3, that Government consider it undesirable that the enhancement for the whole tract of country under report should be in excess of 33 per cent., with the clear and positive orders given further on, that the proposed rates "should only be introduced subject to the condition that one-sixth of the assessment on each field will be remitted throughout the currency of the settlement." The conclusion drawn in the latter part of this paragraph 3, that reducing the assessment of each field by one-sixth, will reduce the total enhancement to about 34 per cent. is, the Survey Commissioner begs to point out with due deference and most respectfully, not correct, for, as the accompaniments to Colonel Ward's report clearly show, the result will be quite different.

3. The Survey Commissioner is respectfully of opinion that the intention of Government is to reduce the enhancement on the whole tract from the proposed 62 per cent. to 33 per cent., and the only way in which this can be done correctly is by making the reduction required to be made on the whole assessment (minus new water rate) applicable to each group, and thence to each village, in proportion to the increases proposed to be made on their assessment, the reduction being thus carried on throughout down to each holding and not each field as stated in the Resolution, for in Government Resolution No. 3541, dated 4th May 1885, the "holding" has been held to be the lowest unit on which enhancement has been limited. This reduction should be made under the proviso that in no case the assessment to be confirmed after the above reduction should be less than the former assessment. This will give the result desired by Government and will bring down the enhancement of the whole to 33 per cent. without producing unequal results in the case of individual villages or holdings.

4. Early instructions are solicited as without them the preparation of the necessary assessment papers must be delayed.

C. W. GODFREY, Colonel,
Acting Survey and Settlement Commissioner.

Revenue Survey and Assessment, Poona: Revision Settlement of 25 villages of the Haveli Taluka.

No. 4977.

REVENUE DEPARTMENT.

Bombay Castle, 17th July 1890.

Memorandum from the Survey and Settlement Commissioner, No. 1425, dated 12th July 1890—Submitting a letter No. 1255, dated 11th idem, from the Superintendent, Deccan Revenue Survey, who requests that the orders contained in paragraph 3 of Government Resolution No. 4695, dated 7th idem, to the effect that the revised rates proposed for 25 villages of the Haveli Taluka in the Poona District should be introduced subject to the condition that one-sixth of the assessment on each field will be remitted throughout the currency of the settlement, may be reconsidered; and making remarks.

RESOLUTION.—Colonel Godfrey should be informed that the orders passed in paragraph 3 of Government Resolution No. 4695, dated 7th instant, are final.

J. DEC. ATKINS,
Acting Under Secretary to Government.

To

The Commissioner, C. D.,
The Collector of Poona,
The Survey and Settlement Commissioner,
The Director of Land Records and Agriculture,
The Accountant General,
The Public Works Department of the Secretariat.