

[THIRTY-EIGHTH ISSUE]

COMMERCIAL INTELLIGENCE DEPARTMENT, INDIA



Agricultural Statistics of India

1921-22

Volume II

Area, Classification of Area, Area under Irrigation,
Area under Crops, Live-Stock, and Land Revenue As-
sessment, in certain Indian States

Published by order of the Governor-General in Council



CALCUTTA: GOVERNMENT OF INDIA
CENTRAL PUBLICATION BRANCH
1924

[No. 1891]

PRICE 15 ANNAS OR 1s. 6d.

PUBLICATIONS OF THE COMMERCIAL INTELLIGENCE DEPARTMENT, INDIA.

Obtainable from the
GOVERNMENT OF INDIA CENTRAL BOOK DEPOT
8, Hastings Street, Calcutta

AND ALL AGENTS FOR THE SALE OF GOVERNMENT PUBLICATIONS.

[Remittances should be made by postal or money order and should include forwarding charges, as indicated in brackets opposite each publication.]

WEEKLY.

1. Indian Trade Journal.—Yearly Subscription { Indian, Rs. 13 } post free. Single copies (excluding postage):—Current issue. As. 4; Back numbers over three months old Re. 1 each.

[Orders may be placed, with prepayment, for particular issues of the *Journal*, e.g., issues containing Crop Forecasts or those having special supplements.]

FORTNIGHTLY.

2. Return showing the Wholesale and Retail Prices of certain staple Cereals, Pulses, Oilseeds, Sugar (raw), Salt, etc., in India by districts. As. 6.

MONTHLY.

3. Accounts relating to the Sea-borne Trade and Navigation of British India. Rs. 1-4. (4a.)
4. Accounts relating to the Trade by Land of British India with Foreign Countries. As. 8. (2a.)
5. Monthly Statistics of Cotton Spinning and Weaving in Indian Mills. As. 2. (1a.)

6. Indian Customs Revenue. Half anna.

7. Joint Stock Companies registered in British India and in the Indian States of Mysore, Baroda, Travancore and Hyderabad. As. 3. (Supplement to the *Indian Trade Journal*.)

ANNUAL.

8. Review of the Trade of India. Rs. 1-10. (2a.)
9. Accounts relating to the Sea-borne Trade of British India for the Calendar year. Re. 1-2. (2a.)
10. Annual Statement of the Foreign Sea-borne Trade of British India :—
Vol. I—Abstract and detailed Tables of Imports and Exports. Rs. 8. (Rs. 1-5.)
Vol. II—Abstract and detailed Tables of Trade and Shipping with each country and at each port, and tables relating to the trade of Aden and of the French Possessions in India. Rs. 6-12. (12a.)
11. Prices and Wages in India. Rs. 2. (9a.)
12. Statistical Abstract for British India. Rs. 6-8. (14a.)
13. Agricultural Statistics of India—Vol. I—British India Rs. 1-2. (4a.) Vol. II—Indian States. Rs. 1-8. (4a.)
14. Summary Tables of the Agricultural Statistics of British India. As. 2. (Supplement to the *Indian Trade Journal*.)
15. Estimates of Area and Yield of Principal Crops in India. As. 12. (2a.)

16. Report on the production of Tea in India. (Supplement to the *Indian Trade Journal*.)

17. Report on the production and consumption of coal in India. (Supplement to the *Indian Trade Journal*.)

18. Statement relating to Area, Production, Stocks, Exports and Imports of Rubber in India. (Supplement to the *Indian Trade Journal*.)

19. Statement relating to Area, Production, Import and Export of Coffee in India. (Supplement to the *Indian Trade Journal*.)

20. Joint Stock Companies in British India and in the Indian States of Mysore, Baroda, Gwalior, Indore and Travancore. Rs. 6-8. (9a.)

21. Statistical Tables relating to Banks in India. As. 8. (1a. 6p.)

22. Statements showing progress of the Co-operative Movement in India. As. 10.

23. Tariff Schedules—Reprint of Schedules II and III of the Indian Tariff Act, VIII of 1894 (as subsequently amended) showing the rates of Customs duties levied on goods imported into, and exported from, British India. As. 6. (1a.)

MISCELLANEOUS.

24. Index Numbers of Indian Prices from 1861-1918 with addenda for 1919, 1920, 1921 and 1922. As. 13. (3a.)
25. Crop Forecasts. (Published in the *Indian Trade Journal*.)
Rice—1st (October), 2nd (December), Final (February).
Wheat—1st (January), 2nd (March), 3rd (April), 4th (May), Final (August).
Cotton—1st (August), 2nd (October), 3rd (December), Final (February), Supplementary (April).
Linseed, Rape and Mustard (*Winter oilseeds*)—1st (January), 2nd (March), Final (June).
Sesamum (*til or jinjili*)—1st (September), 2nd (October), Final (January), Supplementary (April).
Groundnut—1st (October), Final (February).
Indigo—1st (October), Final (December).
Sugarcane—1st (August), 2nd (October), Final (February)

26. Large Industrial Establishments in India. Rs. 4.

27. Registration and publication of Statistics relating to the Sea-borne Trade and Navigation of British India. Rs. 3-2.

28. A manual on the preparation of crop forecasts in India. As. 8.

29. Cotton Map of India, No. I—Showing the different varieties of cotton grown in the different districts and States in India. Re. 1.

30. Crop Atlas of India. Rs. 6-8.


31. Quinquennial Report on the Average Yield per Acre of principal Crops in India for the period ending 1921-22. As. 8.

32. Report on the First Census of Live-Stock, Ploughs and Carts in India, held between December 1919 and April 1920. As. 4.

33. A classified list of the commodities that enter into the Land Frontier Trade of British India. Rs. 1-2.

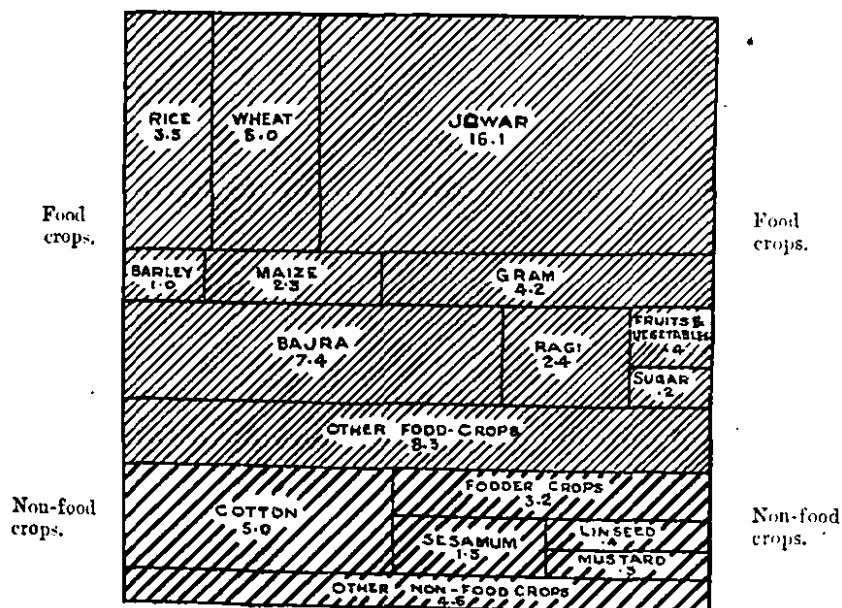
1. Classification of the Total Reported Area in 1921-22.

Total reported area 135 million acres.



2. Total Area Sown in 1921-22.

Total area sown (including double sown area) 66 million acres.
 Area under food crops 51 " "
 " " non-food crops 15 " "



NOTE.—(1) Other Food Crops are minor food-grains, condiments and spices, and miscellaneous food crops.
 (2) Other Non-Food Crops are oilseeds other than sesamum, linseed, rape and mustard, fibres other than cotton, dyes, drugs and narcotics and miscellaneous non-food crops.

[THIRTY-EIGHTH ISSUE]

~~48590~~

48590

COMMERCIAL INTELLIGENCE DEPARTMENT, INDIA

Agricultural Statistics of India

1921-22

Volume II

Area, Classification of Area, Area under Irrigation,
Area under Crops, Live-Stock, and Land Revenue As-
sessment, in certain Indian States

Published by order of the Governor-General in Council



CALCUTTA : GOVERNMENT OF INDIA
CENTRAL PUBLICATION BRANCH
1924

[No. 1891]

CONTENTS

	PAGE.
INTRODUCTORY NOTE	i—v
CHARTS ILLUSTRATING—	
(1) Classification of area	} <i>Frontispiece</i>
(2) Total area sown with shares of food and non-food crops	
SUMMARY TABLES.	
No.	
1. General Summary, 1906-07 to 1921-22	2
2. Area cultivated and uncultivated	3
3. Area under irrigation	<i>ib</i>
4. Area under different crops cultivated	4—5
GENERAL TABLES.	
I.—Area of each State, 1917-18 to 1921-22	6—12
II.—Classification of area of each State, 1917-18 to 1921-22	13—19
III.—Area under irrigation in each State, 1917-18 to 1921-22	20—33
IV.—Area under crops and specification of crops, 1917-18 to 1921-22	34—55
V.—Live-stock, ploughs and carts in each State	56—65
VI.—Incidence of the Land Revenue Assessment on Area and Population in each State	66—73
APPENDICES.	
A—Glossary of vernacular terms used in the Volume	75
B—Explanatory notes for different tables for States	76—78
Index	79—83

APPENDIX A.

Vernacular terms used in the Explanatory Notes.

- Bhaiyachara* (Alwar).—Villages held by a number of families, by possession without reference to shares.
- Bir* (Narsingarh).—Grass lands.
- Bunds* (Alwar).—Embankments.
- Chauth* (Bharatpur).—Land paying one-fourth of the rental.
- Ilaka* (*Ilaqa*).—An estate or dependency, a property.
- Inám* (Mysore).—Wholly or partially revenue-free tenure; *minor ináms* are plots of inám lands situated in a village, whether Government or inám.
- Istamrúr* (Gwalior, Indore, Bharatpur).—A tenure which, though the revenue is assigned, is charged with a permanently fixed quit-rent.
- (Alwar).—A tenure which, though favourably assessed, is charged with a permanently fixed quit-rent.
- (Bharatpur).—Land paying a reduced permanently fixed *jama* (assessment).
- Jagir* (Mysore, Gwalior, Kishangarh, Kotah, Narsingarh).—Land granted revenue-free on condition of military service or as a charitable endowment.
- (Indore, Barwani).—Land granted revenue-free on condition of military service or as a charitable endowment or in recognition of good services rendered to the State.
- (Bikaner).—Land granted revenue-free on condition of military service or as a charitable endowment.
- (Alwar).—Assignment of land revenue, with or without condition of military service and payment of commutation dues, granted in recognition of meritorious services to relations of the ruling chief or other high officials of the State.
- (Kishangarh).—Land granted revenue-free on condition of military service either actually rendered or fulfilled by a rateable money contribution.
- Jagirdar* (Jhalawar).—Holder of jagir land.
- Jodi* (Mysore).—A whole inám village paying quit-rent to Government.
- Kayamgutta* (Mysore).—A whole village granted by the State on fixed money-rent.
- Khalsa* (Gwalior, Jaipur, Bikaner, Marwar, Bharatpur).—Land paying full revenue to the State.
- Khatedari* (Jhalawar).—Same as *raiyatwari*.
- Muafi* (Gwalior, Alwar, Kotah, Bharatpur, Kishangarh).—Land granted free of revenue.
- Out-bandi* (Indore).—Assessment of revenue calculated at a fixed rate per plough.
- Patel* (Mysore).—Village headman appointed by Government.
- Pattidari* (Alwar).—Villages held by a number of families, by shares, ancestral or customary.
- Patwari* (Narsingarh).—Village revenue officer or accountant.
- Raiyatwari* (Bharatpur).—State area leased to cultivators for a fixed term.
- Rundhs* (Bharatpur).—State grass preserves.
- Sarramanayam* (Mysore).—An inám village, wholly revenue-free.
- Shanbóg* (Mysore).—A village accountant appointed by Government.
- Tanka* (Gwalior).—Estate held by certain families who were in power when the country was annexed and who were left in possession of their estates on payment of a fixed annual tribute, or *tanka*, bearing but a small proportion to the annual assets.
- Ubari* (Gwalior).—Land held at an abatement of the full land revenue.
- Udakdar* (Jhalawar).—Holder of a *Ubari* estate.
- Watendari* (Jhalawar).—Same as *Zamindari*.
- Zamindari* (Bharatpur).—Estate on a fixed assessment under a deed of permanent ownership granted by the State.
- Zamindari-bil-ijmal* (Alwar).—Villages held jointly by a body of owners.

APPENDIX B.

Table I.

Mysore (Page 6).	<p><i>Column 2</i> states the area of the State as ascertained by revenue survey. <i>Column 3</i> exhibits the area of jodi, kayamgutta, and sarvamanayam villages, and jagirs for which the statistics required for the other tables are not available at present.</p> <hr style="width: 20%; margin: 10px auto;"/>
Gwalior (Page 6).	<p><i>Column 3</i> states the estimated areas of jagir, muafi, ubari, tanka, istamrar and such other villages as are still unsurveyed.</p> <p><i>Column 5.</i>—The figures in column 4 are repeated.</p> <hr style="width: 20%; margin: 10px auto;"/>
Kashmir (Page 6).	<p><i>Column 2</i> states the whole area of the State according to the Census of 1921. <i>Column 3</i> states the areas of Bhadarwa and Punch, certain unsettled areas and frontier tracts which are not directly looked after by the Revenue Department of the State, and also certain other areas for which returns are not available.</p> <p><i>Columns 4 and 5</i> entirely exclude the area of Bhadarwa (<i>Jagir</i>) and Punch and Frontier <i>Ilagas</i>.</p> <hr style="width: 20%; margin: 10px auto;"/>
Indore (Page 7).	<p><i>Column 2</i> states the whole area of the State, excluding the areas covered by the Indore Residency, the Mhow Cantonment, and the Hirapur Thakurate.</p> <p><i>Column 3</i> states the areas of jagir, istamrar, and forest villages, and also of some of the outbandi villages.</p> <hr style="width: 20%; margin: 10px auto;"/>
Bikaner (Page 8).	<p><i>Column 3</i> states the areas of jagir and such other villages as are still unsurveyed; it also includes the areas which formerly were parts of jagir villages, but which, after the completion of the settlement operations, either lapsed to or were resumed by the State.</p> <hr style="width: 20%; margin: 10px auto;"/>
Marwar (Page 8).	<p><i>Column 3</i> states the areas of jagir and such other villages as are still unsurveyed. It also includes the area of those khalsa villages which have not yet been regularly assessed; these are chiefly the latest acquisition to khalsa under the law of escheat.</p> <p><i>Columns 4 and 5.</i>—The area by village papers does not differ from the area by survey, for, although differences occur under the different classes of soil, the total area of each village is the same in both cases.</p> <hr style="width: 20%; margin: 10px auto;"/>
Jaipur (Page 8).	<p><i>Column 2</i> states the whole area of the State according to the Census of 1921.</p> <p><i>Column 3</i> includes 1,034,280 acres, being the area of detached revenue free plots situated in khalsa villages.</p> <p><i>Columns 4 and 5</i> represent statistics for khalsa area only (forming about one-third of the whole area of the State).</p> <hr style="width: 20%; margin: 10px auto;"/>
Bharatpur (Page 9).	<p><i>Columns 2 and 4</i> state the area of the State according to the professional survey of 1855.</p>
Tonk (Page 9).	<p><i>Column 5</i> states the area of the State according to the settlement records.</p> <hr style="width: 20%; margin: 10px auto;"/> <p><i>Column 3</i> states the area of jagir villages.</p> <hr style="width: 20%; margin: 10px auto;"/>
Kota (Page 9).	<p><i>Column 3</i> states the area of entire jagir and muafi villages, which have not yet been surveyed, and the detached revenue-free plots situated in khalsa villages.</p>

APPENDIX B—continued

Table II

Column 2 states the areas of State and district forests and of plantations.

Mysore
(Page 13)

Column 3 includes not only lands absolutely unfit for cultivation, but also lands reserved for pasture, and plantations intended for public use and therefore left unassessed. A large portion of the pasture lands is fit for cultivation, and is given out for cultivation from time to time under special orders, such lands when given out for cultivation being transferred from column 3 to 5 or 6 as the case may be.

Column 4 states unoccupied assessed waste.

Column 5.—There is no system of fallows, that is, lands are not systematically left uncultivated for the purpose of giving them rest. Individuals occupy large areas and pay full assessment thereon, leaving portions uncultivated, generally for the use of their cattle. For purposes of account the difference between the areas of the lands occupied by individuals and of those actually cultivated by them is taken as fallow. The lands occupied and assessed are sometimes unfit for cultivation, having been taken up on full assessment merely for use as pasture, but the exact area of all such lands cannot be ascertained, although it cannot be large.

Statistics of *Jagir* and unsurveyed villages are not included, *vide* notes on page 75.

Bikaner
(Page 15)

Column 2 includes grass preserves (locally called the *State Rundhs*) and hills.

Bharatpur
(Page 15)

Column 4 includes areas out of cultivation or which have not been cultivated for the last four years or upwards, but excludes State grass preserves (*Rundhs*).

Column 5.—The maximum period for which land thrown out of cultivation is reckoned as fallow is three years.

Table III.

Statistics of *Jagir* and unsurveyed villages are not included, *vide* notes on page 75.

Bikaner
(Pages 24—25)

Column 2 includes area irrigated from the Baretta Bund constructed by the State, Public Works Department.

Bharatpur
(Page 24)

Table IV.

The areas under mixed crops are distinguished and entered under the respective crops of which they are composed.

Gwalior
(Pages 34—35)

Statistics of *Jagir* villages are not included, *vide* notes on page 75.

Bikaner
(Pages 36—37)

Table V.

Until 1898-99 statistics were collected every year by the *shambog* and *patel* of each village by enquiry or inspection. Since that year a census has been taken every five years as nearly as possible simultaneously throughout the State. The last census was taken in January 1921. Live-stock in municipalities are included.

Mysore
(Pages 56—57)

Table VI.

Column 2 (a) states the area entered in column 3 of Table I plus that in column 4, Table II.

Mysore
(Page 66)

APPENDIX B—continued

Table VI—continued

Mysore
(Pages 66, 70).

Column 2 (b) states the area entered in columns 2 and 3 of Table II.

Column 3 (a) states Government occupied lands, including minor inams in Government villages (columns 5 and 6 of Table II).

Column 3 (b) states the area actually sown (column 6 of Table II).

Column 4 states the total realisable land revenue, including miscellaneous land revenue.

Column 7 states the total raiyatwari demand, plus the quit-rent due on minor inams in Government villages.

Gwalior
(Pages 66, 70).

Column 1 states the net area by survey (column 4 of Table I).

Column 2 (a).—No information.

Column 3 (a) includes area not fully assessed which cannot be separated from area fully assessed.

Column 4 states "Land Revenue" as defined in the Civil Accounts, and includes cesses which cannot be separated from the land revenue.

Column 7 states only ordinary land revenue with cesses.

Columns 8 and 9 represent the incidence of land revenue on areas both fully and partially assessed.

Column 10 includes population of area not fully assessed which cannot be separated from that of fully assessed area.

Marwar
(Page 67)

Column 3 (b) states not only the area actually under crops, but also fallow lands as revenue rates are assessed on the total cultivated area, including fallows. Hence the area stated in this column exceeds the total area in Table IV.

Columns 4 and 5 relate only to khalsa area, as statistics for these columns are not available for the whole area of the State.

Bharatpur
(Pages 68, 72).

The State area leased to cultivators for a fixed term is returned as *raiayatwari*. The area leased out on condition of proprietary rights being given to lessees if they reclaimed land within a fixed term is returned as *zamindari-temporarily settled*; and the rest of the area (*i.e.*, the area remaining after deduction of the raiyatwari and the temporarily-settled zamindari areas from the total area) is entered as *zamindari—permanently settled*.

Column 2 includes muafi, chauth, and istamrar areas.

Column 5.—The population stated is that of the last census.

Column 10 shows the total population in cases where separate figures for areas fully and not fully assessed are not available.

Tonk
(Page 68)

Column 1 states the net area by survey (column 4 of Table I).

Kotah
(Page 68)

Column 1 states the area by village papers (column 5 of Table I).

Column 5 includes population of the muafi and jagir villages excluded from column 2.

INDEX

	Introductory Note	Tables and Appendix		Introductory Note	Tables and Appendix
	Page	Page		Page	Page
A					
Ali-Rajpur—					
Live-stock	v	58-59			
Alwar—					
Area	iii	9, 68			
Area under crops	...	38-49			
Area under irrigation	...	24-25			
Classification of Area	...	15			
Live-stock	...	60-61			
Population	iii	68, 72			
Land revenue	...	63, 72			
Area—					
Bajra or cumbu	iv	2, 4, 34-42			
Barley	iv	2, 4, 34-42			
Castor	...	2, 5, 35-43			
Cinchona	...	44-54			
Coconut	...	2, 5, 35-43			
Coffee	iv	2, 4, 44-54			
Condiments and spices	iv	5, 35-43			
Cotton	iv	2, 4, 35-43			
Cultivated	iv	3, 66-69			
Culturable waste	iv	2, 3, 13-19			
Drugs and narcotics	iv	4-5, 44-54			
Dyes	iv	4, 44-54			
Fallows	iv	2, 3, 13-19			
Fibres	iv	2, 4, 35-43			
Fodder crops	iv	2, 5, 45-55			
Food crops	iv	2, 5, 45-55			
Food grains and pulses	iv	2, 5, 34-42			
Forest	iv	2, 3, 13-19			
Fruits and vegetables	iv	5, 45-55			
Fully assessed to land revenue	...	70-73			
Grain	iv	2, 4, 34-42			
Groundnut	...	2, 5, 35-43			
Indian hemp	iv	44-54			
Indigo	...	2, 4, 44-54			
Irrigated	iv	2, 3, 20-32			
Jowar or cholam	iv	2, 4, 34-42			
Jute (sann)	...	4, 35-43			
Linseed	iv	2, 5, 34-42			
Maize	iv	2, 4, 34-42			
Non-food crops	iv	2, 5, 45-55			
Not available for cultivation	iv	2, 3, 13-19			
Not fully assessed to land revenue	...	66-69			
Oilseeds	iv	2, 5, 35-43			
Opium	iv	2, 4, 44-54			
Professional Survey	iv	2, 3, 6-12			
Ragi or marua	iv	2, 4, 34-42			
Rape and mustard	iv	2, 5, 35-43			
Rice	iv	2, 4, 34-42			
Sesamum	iv	2, 5, 35-43			
Sown	iv	2, 3, 5, 13-19, 45-55			
Sown more than once	iv	5, 45-55			
Sugar	iv	2, 5, 35-43			
Sugarcane	...	5, 35-43			
Tea	iv	2, 4, 44-54			
Tobacco	iv	2, 5, 44-54			
Uncultivated	...	3			
Village papers	iv	3, 6-12			
Wheat	iv	2, 4, 34-42			
Assam States—					
Area	i	...			
Population	i	...			
Aundh—					
Area	ii	12, 69			
Area under crops	...	42-43, 52-53			
Area under irrigation	...	30-31			
Classification of area	...	18			
Land revenue	...	69, 73			
Live-stock	...	64-65			
Population	ii	69, 73			
B					
Bahawalpur—					
Area	ii	10			
Area under crops	...	40-41, 50-51			
B—contd.					
Bahawalpur—contd.					
Area under irrigation	...	23-29			
Classification of area	...	17			
Population	ii	...			
Bajra or cumbu—					
Area	iv	2, 4, 34-42			
Baluchistan (Native)—					
Area	ii	...			
Population	ii	...			
Banganapalle—					
Area	ii	6, 68			
Area under crops	...	34-35, 44-45			
Area under irrigation	...	20-21			
Classification of area	...	13			
Land revenue	...	66, 70			
Live-stock	...	56-57			
Population	ii	66, 70			
Barley—					
Area	iv	2, 4, 34-42			
Baroda—					
Area	ii	6			
Area under crops	...	4-5, 31-35, 41-45			
Area under irrigation	...	3, 20-21			
Classification of area	...	3, 13			
Live-stock	...	56-57			
Population	ii	...			
Barwani—					
Area	iii	8, 67			
Area under crops	...	36-37, 46-47			
Area under irrigation	...	22-23			
Classification of area	...	15			
Land revenue	...	67, 71			
Live-stock	...	58-59			
Population	iii	67, 71			
Benares—					
Area	...	12, 69			
Area under crops	...	42-44, 54-55			
Area under irrigation	...	32-33			
Classification of area	...	19			
Land revenue	...	69, 73			
Live-stock	...	64-65			
Population	...	69, 73			
Bengal States—					
Area	i	...			
Population	i	...			
Bhaiyachara	...	74			
Bharatpur—					
Area	iii	9, 68			
Area under crops	...	38-39, 48-49			
Area under irrigation	...	24-25, 76			
Classification of area	...	15, 76			
Land revenue	...	68, 72			
Live-stock	...	62-63			
Population	iii	68, 72			
Bhavnagar—					
Area	...	12			
Area under crops	...	42-43, 54-55			
Area under irrigation	...	30-31			
Classification of area	...	19			
Live-stock	...	64-65			
Bhopal—					
Area	iii	7, 67			
Area under crops	...	36-37, 46-47			
Area under irrigation	...	22-23			
Classification of area	...	14			
Land revenue	...	67, 71			
Live-stock	...	58-59			
Population	iii	67, 71			

INDEX

	Introductory Note	Tables and Appendix		Introductory Note	Tables and Appendix
	Page	Page		Page	Page
B—contd.			C—contd.		
Bihar and Orissa States—			Crops irrigated— <i>contd.</i>		
Area	i	...	Miscellaneous food crops	21—33
Population	i	...	Miscellaneous non-food crops	21—33
Bikaner—			Crops, specification of	iv	34—55
Area	iii	8, 67, 75	Culturable waste	iv	2, 3, 18—19
Area under crops	36—37, 46—47	D		
Area under irrigation	24—25	Dewas (Junior)—		
Classification of area	15	Live-stock	v	58—59
Land revenue	67, 71	Dhar—		
Live-stock	60—61	Live-stock	v	60—61
Population	iii	67, 71	Dharampur—		
Bir	74	Area	ii	12, 69
Bomlay States—			Area under crops	42—43, 54—55
Area	i	12	Area under irrigation	32—33
Area under crops	4—5, 42—43	Classification of area	19
Area under irrigation	54—55	Land revenue	69, 73
Classification of area	3, 32—33	Live-stock	64—65
Population	i	3, 19	Population	69, 73
Buffaloes	v	2, 56—64	Dholpur—		
Bulls and bullocks	v	2, 56—64	Area	iii	9, 68
Bundi—			Area under crops	33—39, 48—49
Area	iii	9, 68	Area under irrigation	26—27
Area under crops	38—39, 48—49	Classification of area	16
Area under irrigation	26—27	Live-stock	v	62—63
Classification of area	16	Land revenue	v	68, 72
Land revenue	68, 72	Population	ii	63, 72
Live-stock	62—63	Donkeys (see mules).		
Population	iii	68, 72	Drugs and narcotics	iv	4, 5, 44—54
Bunds	74	Dujana—		
Burma States—			Area	ii	10
Area	i	...	Area under crops	40—41, 52—53
Population	i	...	Area under irrigation	28—29
C			Classification of area	17
Calves	v	2, 56—64	Population	ii	...
Camels	v	57—65	Dyes	iv	4, 44—54
Canals, area irrigated from	iv	3, 20—32	F		
Carts	v	57—65	Fallow	iii	2, 3, 13—19
Castor	2, 5, 35—43	Faridkot—		
Central India States—			Area	ii	11
Area	iii	8	Area under crops	40—41, 52—53
Area under crops	4—5, 36—37, 46—47	Area under irrigation	30—31
Area under irrigation	3, 24—25	Classification of area	18
Classification of area	3, 15	Population	ii	...
Population	iii	...	Fibres	iv	2, 4, 35—43
Central Provinces States—			Fodder crops	iv	2, 5, 45—55
Area	i	...	Food crops	iv	2, 5, 45—55
Population	i	...	Food grains and pulses	iv	2, 4, 34—42
Chauth	74	Forest	iii	2, 3, 13—19
Chhattarpur—			Fruits and vegetables	iv	5, 45—55
Live-stock	v	60—61	Fully assessed area	66—69
Cinchona	44—54	G		
Classification of area	i, iii, iv	2, 13—19	Goats	v	56—64
Coconut	2, 5, 35—43	Gram	iv	2, 4, 34—42
Cochin—			Groundnut	2, 5, 35—43
Area	ii	7, 66	Gwalior—		
Area under crops	31—35, 44—45	Area	ii	6, 66, 75
Area under irrigation	20—21	Area under crops	31—35, 44—45, 76
Classification of area	14	Area under irrigation	20—21
Land revenue	66, 70	Classification of area	13
Live-stock	56—57	Land revenue	66, 70
Population	ii	66, 70	Live-stock	56—57
Coffee	v	2, 4, 44—54	Population	ii	66, 70
Condiments and spices	iv	5, 35—43	H		
Cotton	iv	2, 4, 35—43	Hemp (Indian)	iv	41—54
Cows	v	2, 56—64	Horses and ponies	v	57—65
Crops, area under	iv	4—5, 34—55	Hyderabad—		
Crops irrigated—			Area	ii	6
Bajra	3, 21—33	Area under crops	34—35, 44—45
Barley	3, 21—33	Area under irrigation	20—21
Cotton	3, 21—33	Classification of area	3, 13
Jowar	ib	Land revenue	66, 70
Maize	ib	Live-stock	56—57
Rice	3, 20—32	Population	ii	66, 70
Sugarcane	3, 21—34			
Wheat	3, 20—32			
Other cereals and pulses	3, 21—33			

INDEX

	Introductory Note.	Tables and Appendix.		Introductory Note	Tables and Appendix
	Page.	Page		Page	Page
I			K—contd.		
Ilaka (Ilaqua)	...	74	Kashmir—		
Inam	...	74	Area	ii	6, 68, 75
Indian hemp	...	74	Area under crops	...	34, 35, 41, 45
Indigo—	iv	44—54	Area under irrigation	...	20—21
Area	...	2, 4, 44—54	Classification of area	...	3, 13
Indore—			Land revenue	v	66, 70
Area	iii	7, 67, 75	Live-stock	v	56—57
Area under crops	...	36—37, 46—47	Population	ii	66, 70
Area under irrigation	...	23—23	Kayamgutta	...	74, 75
Classification of area	...	14	Khalsa	...	ib
Land revenue	...	67, 71	Khatedari	...	74
Live-stock	v	58—59	Kishangarh—		
Population	iii	67, 71	Area	iii	8
Irrigated areas	iv	2, 3, 20—33	Area under crops	...	38—39, 48—49
Irrigation	iv	3, 20—33	Area under irrigation	...	24—25
Istamrar	..	74, 75	Classification of area	...	15
			Live-stock	v	60—61
			Population	iii	...
J			Kotah—		
Jagir	iii	74, 75	Area	iii	9, 68, 75
Jagirdar	...	74	Area under crops	...	38—39, 48—49
			Area under irrigation	...	26—27
Jaipur—			Classification of area	...	16
Area	iii	8, 68, 75	Land revenue	...	68—72
Area under crops	...	38—39, 48—49	Live-stock	...	62—63
Area under irrigation	...	24—25	Population	iii	68, 72, 77
Classification of area	...	15			
Land revenue	...	68, 72	L		
Live-stock	v	60, 61	Land revenue	v	66—73
Population	iii	68, 72	Linseed	iv	2, 5, 31—42
Jath—			Live-stock	i, v	50—65
Area	ii	11, 69	Loharu—		
Area under crops	...	42—43, 52—53	Area	ii	10
Area under irrigation	...	30—31	Area under crops	...	40—41, 50—51
Classification of area	...	18	Area under irrigation	...	28—29
Land revenue	...	69, 73	Classification of area	...	17
Live-stock	v	62—63	Population	ii	...
Population	ii	69—73			
Jower or cholam	iv	2, 4, 34—42	M		
Jhabua—			Madras States—		
Live-stock	v	58—59	Area	ii	7
Jhalawar—			Area under crops	...	4—5, 36—37, 41—45
Area	iii	9, 68	Area under irrigation	...	3, 22—23
Area under crops	...	38—39, 49—49	Classification of area	...	3, 14
Area under irrigation	...	24—25	Population	ii	...
Classification of area	...	16	Maihar—		
Land revenue	...	68, 72	Live-stock	v	58—59
Live-stock	v	62—63	Maize	iv	2, 4, 34—42
Population	iii	68, 72	Malerkotla		
Jind—			Area	ii	11
Area	ii	16	Area under crops	...	40—41, 52—53
Area under crops	...	38—39, 50—51	Area under irrigation	...	28—29
Area under irrigation	...	26—27	Classification of area	...	17
Classification of area	...	16	Population	ii	...
Population	ii	...	Mares	...	57—65
Jobat—			Marwar—		
Live-stock	v	58—59	Area	iii	8, 67, 76
Jodi	...	74, 75	Area under crops	...	38—39, 46—47
			Area under irrigation	...	24—25
K			Classification of area	...	15
Kalsia—			Land revenue	...	67, 71
Area	ii	10	Live-stock	v	60—61
Area under crops	...	40—41, 50—51	Population	iii	67, 71
Area under irrigation	...	23—29	Munaf	iii	74, 75
Classification of area	...	17	Mules and donkeys	v	57—55
Population	ii	...	Mysore—		
Kapurthala—			Area	ii	6, 66, 75
Area	ii	11	Area under crops	...	4—5, 34—35, 44—45
Area under crops	...	40—41, 52—53	Area under irrigation	...	20—21
Area under irrigation	...	28—29	Classification of area	...	8, 13
Classification of area	...	17	Land revenue	...	66, 70, 77
Live-stock	v	62—63			
Population	ii	...			

INDEX

	Introductory Note	Tables and Appendix		Introductory Note	Tables and Appendix
	Page	Page		Page	Page
M—contd.			P—contd.		
Mysore—contd.			Piploda—	v	58—59
Live-stock	...	56—57, 76	Live-stock	i, v	57—65
Population	ii	66, 70	Ploughs	v	57—65
N			Ponies (see Horses).	i, ii, iii	66, 73
Nabha—			Population	iii	2, 3, 6—12
Area	ii	10	Professional Survey		
Area under crops	...	40—41, 50—51	Puduchkottai—	ii	6, 66
Area under irrigation	...	26—27	Area	...	34—35, 41—45
Classification of area	...	16	Area under crops	...	20—21
Population	ii	...	Area under irrigation	...	13
Nagod—			Classification of area	...	66, 70
Area	iii	8, 67	Land revenue	...	56—57
Area under crops	...	36—37, 46—47	Live-stock	v	66, 70
Area under irrigation	...	22—23	Population	ii	
Classification of area	...	15	Pulses (see Food grains)		
Land revenue	...	67, 71	Punjab States—	i	11
Live-stock	v	60—61	Area	...	4, 5, 42—43,
Population	iii	67, 71	Area under crops	...	52—53
Naban (see Sirmur).			Area under irrigation	...	3, 30, 31
Narcotics (see Drugs).			Classification of area	...	3, 18
Narsingarh—			Population	i	
Area	iii	7, 67	R		
Area under crops	...	36—37, 46—47	Ragi or marua—	iv	2, 4, 34—42
Area under irrigation	...	22—23	Area	...	66—73, 74
Classification of area	...	14	Rajawari	...	
Land revenue	...	67, 71	Rajgarh—	iii	7, 67
Live-stock	v	58—59	Area	...	33—37, 46—47
Population	iii	67, 71	Area under crops	...	22—23
Native States—			Area under irrigation	...	14
Area	i	...	Classification of area	...	67, 71
Division of	i	...	Land revenue	...	58—59
Population	i	...	Live-stock	v	67, 71
Non-food crops	iv	2, 5, 45—55	Population	iii	
North-West Frontier Province			Rajputana States—	iii	9
States—			Area	...	4—5, 38—39,
Area	i	...	Area under crops	...	48—49
Population	iii	2, 3, 13—19	Area under irrigation	...	3, 28—27
Not available for cultivation	iii	66—39	Classification of area	...	3, 16
Not fully assessed to land revenue	...		Population	iii	
O			Rampur—	ii	12, 69
Oilseeds	iv	2, 5, 35—43	Area	...	42—43, 54—55
Opium	iv	2, 4, 44—54	Area under crops	...	32—33
Outbandi	...	74, 75	Area under irrigation	...	18
P			Classification of area	...	69, 73
Panna—			Land revenue	v	64—65
Live-stock	v	58—59	Live-stock	v	64, 73
Fataudi—			Population	ii	
Area	ii	10	Rape and mustard—	iv	2, 5, 35—43
Area under crops	...	40—41, 50—51	Area	...	66—73
Area under irrigation	...	29—29	Revenue, land	v	
Classification of area	...	17	Rice—	iv	2, 4, 34—42
Population	ii	...	Area	...	74, 76
Patel	...	74	Rundhs	...	
Patiala—			Rutlam—	v	58—59
Area	iii	9	Live-stock		
Area under crops	...	38—39, 50—51	S		
Area under irrigation	...	26—27	Sachin—	ii	12, 69
Classification of area	...	16	Area	...	42—43, 54—55
Population	ii	...	Area under crops	...	30—31
Pattidari	...	74	Area under irrigation	...	18
Patwari	...	ib	Classification of area	...	69, 73
Phaltan—			Land revenue	...	64—65
Area	ii	11, 69	Live-stock	v	69, 73
Area under crops	...	42—43, 52—53	Population	ii	
Area under irrigation	...	30—31	Sailana—	v	58—59
Classification of area	...	18	Live stock	...	
Land revenue	...	69, 73	Sandur—	ii	6, 66
Live-stock	v	64—65	Area	...	34—35, 44—45
Population	...	69, 73	Area under crops	...	20—21
			Area under irrigation	...	13
			Classification of area	...	66, 70
			Land revenue	...	56—57
			Live-stock	v	66, 70
			Population	ii	66, 70

INDEX

	Introductory Note	Tables and Appendix		Introductory Note	Tables and Appendix
	Page	Page		Page	Page
S—contd.			T—contd.		
Sann	4, 35-43	Travancore—		
Sarvamanayam	74-75	Area	ii	7
Sesamum—			Area under crops	36-37, 41-45
Area	iv	2, 5, 35-43	Area under irrigation	22-23
Shanbog	74	Classification of area	14
Shan States	i	...	Live-stock	v	56-57
Sheep	v	56-64			
Sikkim—			U		
Area	ii	...	Ubari	74-75
Population	ii	...	Udakdar	74
Simla Hill States—			Uncultivated land	3
Area	ii	11	United Provinces States—		
Area under crops	40-41, 52-53	Area	i	12
Area under irrigation	30-31	Area under crops	42-43, 54-55
Classification of area	18	Area under irrigation	32-33
Population	ii	...	Classification of area	19
Sirmur—			Live-stock	64-65
Area	ii	10	Population	i	...
Area under crops	40-41, 50-51			
Area under irrigation	28-29	V		
Classification of area	17	Vegetables (see Fruits)
Population	ii	...	Vernacular terms, meanings of	v	74
Source of the statistics	i	...	Village papers, area by	iv	2, 3, 6-12
Sown area	iii	2, 3, 5, 13-19	Village community	68-72
Sown more than once	iv, v	45-55			
Spices (see Condiments)	5, 35-43	W		
Sugur	iv	2, 5, 35-43	Waste, culturable	iv	2, 3, 13-19
Sugarcane	5, 35-43	Watandari	74
Survey, professional	iii	2, 3, 6-12	Wells, area irrigated from	iv	2, 3, 20-32
			Wheat—		
T			Area	iv	2, 4, 34-42
Tanka	74, 75	Irrigated area	3, 20-32
Tanks, area irrigated from	iv	3, 20-32			
Tea	iv	2, 4, 44-54	Y		
Terri-Darhwal—			Young stock (calves, etc.)	v	56-66
Area	ii	12, 69			
Area under crops	42-43, 54-55	Z		
Area under irrigation	32-33	Zamir dari	66-73, 74-77
Classification of area	19	Zamindari-bil-ijmal	74
Land revenue	v	69-73			
Live-stock	v	64-65			
Population	ii	69-73			
Tobacco	iv	2, 5, 44-54			
Tonk—					
Area	iii	9, 68, 75			
Area under crops	38-39, 48-49			
Area under irrigation	26-27			
Classification of area	16			
Land revenue	68-72			
Live-stock	v	62-63			
Population	iii	68-72			

**Government of India Publications are obtainable from the Government of India
Central Publication Branch, 8, Hastings Street, Calcutta, and from the
following Agents :—**

EUROPE.

Constable & Co., 10, Orange Street Leicester Square, London, W.C.
Kegan Paul, Trench Trübner & Co., 68-74, Carter Lane, E.C., and 39, New Oxford Street, London, W.C.
Bernard Quaritch, 11, Grafton Street, New Bond Street, London, W.
E. S. King & Sons, 2 & 4, Great Smith Street, Westminster, London, S.W.
Grindlay & Co., 54, Parliament Street, London, S.W.
Lazac & Co., 46, Great Russell Street, London, W.C.
W. Thacker & Co., 2, Creed Lane, London, E.C.
T. Fisher Unwin, Ltd., 1, Adelphi Terrace, London, W.C.

Office of the High Commissioner for India, 42, Grosvenor Gardens, London, S. W. 1.
Wheldon and Wesley, Ltd., 2, 3 & 4, Arthur Street, New Oxford Street, London, W.C. 2.
East and West, Ltd., 3, Victoria Street, London, S.W.1.
B. H. Blackwell, 50 & 51, Broad Street, Oxford.
Deighton Bell & Co., Ltd., Cambridge.
Oliver and Boyd, Tweeddale Court, Edinburgh.
E. Ponsonby, Ltd., 116, Grafton Street, Dublin.
Ernest Leroux, 28, Rue Bonaparte, Paris.
Martinus Nijhoff, The Hague, Holland.
Otto Harrassowitz, Leipzig.
Friedländer und Sohn, Berlin.

INDIA AND CEYLON.

Theker, Spink & Co., Calcutta and Simla.
W. Newman & Co., Ltd., Calcutta.
R. Cambay & Co., Calcutta.
S. K. Lahiri & Co., Calcutta.
The Indian School Supply Depot, 309, Bow Bazar Street, Calcutta, and 226, Nawabpur, Dacca.
Butterworth & Co., (India), Ltd., Calcutta.
Rai M. C. Sarcar Bahadur & Sons, 90-2A, Harrison Road, Calcutta.
The Weldon Library, 26, Chowringhee Road, Calcutta.
Standard Literature Company, Limited, Calcutta.
Association Press, Calcutta.
Chukerverthy, Chatterjee & Co., Ltd., 13, College Square, Calcutta.
Higginbotham & Co., Madras.
V. Kalyanarama Iyer & Co, Madras.
P. R. Rama Iyer & Co., Madras.
Rochouse and Sons, Madras.
Bright & Co., Trivandrum.
V. S. Swaminathan, Bookseller, West Tower Street, Madras.
Thacker & Co., Ltd., Bombay.
D. B. Taraporevala, Sons & Co., Bombay.
Sunder Pandurang, Bombay.
Ram Chandra Govind & Sons, Kalbadevi, Bombay.
N. M. Tripathi & Co., Booksellers, Princess Street, Kalbadevi Road, Bombay.
Proprietor, New Kitabkhana, Poona.
The Manager, Oriental Book Supplying Agency, 15, Shukrawar, Poona City.
R. S. Gondhalekar's Book Depot, Publisher and Bookseller Budhwar Chawk, Poona City.
Managing Director, Co-operative Bookstall, Booksellers and Publishers, Poona City.

The Standard Bookstall, Karachi, Rawalpindi, Murree, Lahore, Peshawar and Quetta.
Karsandas Narandas & Sons, Surat.
A. H. Wheeler & Co., Allahabad, Calcutta and Bombay.
N. B. Mathur, Supdt., Nazir Kanun Hind Press, Allahabad.
The North India Christian Tract and Book Society, 18, Clive Road, Allahabad.
Ram Dayal Agarwala, 184, Katra, Allahabad.
Manager, Newal Kishore Press, Lucknow.
The Upper India Publishing House, Ltd., 41, Aminabad Park, Lucknow.
Munshi Seeta Ram, Managing Proprietor, Indian Army Book Depot, Juhri, Cawnpore.
Rai Sahib M. Gulab Singh & Sons, Mufid-i-Am Press, Lahore and Allahabad.
Rama Krishna & Sons, Booksellers, Anarkali, Lahore.
Puri Brothers, Booksellers and Publishers, Katcheri Road, Lahore.
Manager of the Imperial Book Depot, 63, Chandnoy Chawk Street, Delhi.
Oxford Book and Stationery Company, Delhi.
Supdt, American Baptist Mission Press, Rangoon.
Proprietor, Rangoon Times Press, Rangoon.
The Modern Publishing House, Ltd., 30, Phayre Street, Rangoon.
The International Buddhist Book Depot, Post Box No. 971, Rangoon.
Manager, The "Hitavada," Nagpur.
S. C. Taluddar, Proprietor, Students & Co., Cooch Behar.
Times of Ceylon Co., Ltd.
The Manager, Ceylon Observer, Colombo.
The Manager, The Indian Book Shop, Benares City.
B. C. Basak, Esq., Proprietor, Albert Library, Dacca.

THIRTY-EIGHTH ISSUE]

CHECKED
2006-07

COMMERCIAL INTELLIGENCE DEPARTMENT, INDIA

Agricultural Statistics of India

1921-22

Volume II

Area, Classification of Area, Area under Irrigation,
Area under Crops, Live-Stock, and Land Revenue Assessment,
in certain Indian States

Published by order of the Governor-General in Council



CALCUTTA: GOVERNMENT OF INDIA
CENTRAL PUBLICATION BRANCH
1924

[No. 1891]

PRICE 15 ANNAS OR 1s. 6d.